

ITEM 4
TEST CLAIM
FINAL STAFF ANALYSIS (REVISED 10/09)

Elections Code, Division 21, Chapter 2 (§ 21100 et seq.), and Chapter 5 (§21400 et seq.)

Statutes 2001, Chapter 348 (AB 632)

Senate’s Election and Reapportionment Committee Instructions (Dated September 24, 2001)

Redistricting: Senate and Congressional Districts (02-TC-50)

County of Los Angeles, Claimant

TABLE OF CONTENTS

Exhibit A

Test Claim Filing and Attachments, dated June 27, 2003101

Exhibit B

Completeness Review Letter, dated July 15, 2003617

Exhibit C

Department of Finance Comments on Test Claim, dated August 14, 2003625

Exhibit D

Claimant Response to Finance Comments on Test Claim,
dated September 4, 2003631

Exhibit E

Draft Staff Analysis, dated February 5, 2007711

Exhibit F

Claimant Response to Draft Staff Analysis, dated February 28, 2007725

Exhibit G

Revised Draft Staff Analysis, dated April 30, 2009739

Exhibit H

Department of Finance Response to Revised Draft Staff Analysis,
dated June 5, 2009.....759

Exhibit I

Claimant Response to Revised Draft Staff Analysis, dated June 18, 2009763

Exhibit J

Supporting Documentation:

- *Kirkpatrick v. Preisler* (1969) 394 U.S. 526.....819

- *Reynolds v. Sims* (1964) 377 U.S. 533.....830
- *Estate of Griswold* (2001) 25 Cal.4th 904893
- *Weiss v. State Board of Equalization* (1953) 40 Cal.2d 772.....907
- *California School Boards Association v. State of California* (2009)
 171 Cal.App.4th 1183911
- *In re Rudy L* (1994) 29 Cal.App.4th 1007923
- Volume 72 Opinions California Attorney General page 173 (1989).....928
- Title 42 United States Code section 1973(a)934
- Title 42 United States Code section 1973b.....935
- Title 42 United States Code section 1973c.....940
- California Constitution article XXI942
- California Elections Code section 12220.....944
- California Elections Code section 12222.....947
- California Elections Code section 12223.....950
- California Elections Code section 12262.....953
- California Elections Code section 13000.....955
- California Elections Code section 21001.....957
- California Rules of Court rule 8.500.....959

Exhibit K

Revised Final Staff Analysis, Item 5 of the July 31, 2009 Commission Hearing963

Exhibit L

Claimant “Explanation of How Block-based District Boundaries
 and Lack of Nesting Assembly Districts within State Senate Districts
 Results in Increased Levels of County Services”, dated July 31, 2009.....983

Exhibit M

California School Boards Association comments to the test claim,
 dated July 31, 2009991

Exhibit N

Claimant response to California School Boards Association comments,
 dated August 20, 2009995

Exhibit O

Department of Finance response to California School Boards Association comments,
 dated August 25, 20091027

Exhibit P

Commission request for information, dated September 3, 20091033

Exhibit Q

Secretary of State’s Office response to Commission’s request for information,
dated September 24, 2009.....1037

Exhibit R

Claimant response to Commission’s request for information,
dated October 1, 20091043



COUNTY OF LOS ANGELES
DEPARTMENT OF AUDITOR-CONTROLLER

EXHIBIT A

KENNETH HAHN HALL OF ADMINISTRATION
500 WEST TEMPLE STREET, ROOM 525
LOS ANGELES, CALIFORNIA 90012-2766
PHONE: (213) 974-8301 FAX: (213) 626-5427

J. TYLER McCAULEY
AUDITOR-CONTROLLER

June 27, 2003

Ms. Paula Higashi
Executive Director
Commission on State Mandates
980 Ninth Street, Suite 300
Sacramento, California 95814

Dear Ms. Higashi:

County of Los Angeles Test Claim


**Chapter 348, Statutes of 2001, adding Chapter 2 (commencing with
Section 21100) and Chapter 5 (commencing with Section 21400) to
Division 21 of the Elections Code & State Senate's Election and
Reapportionment Committee Instructions Issued on September 24, 2001**

Re-Districting: Senate and Congressional Districts

We submit the subject test claim.

Leonard Kaye of my staff is available at (213) 974-8564 to answer questions you
may have concerning this submission.

Very truly yours,


J. Tyler McCauley
Auditor-Controller

JTM:JN:LK-HY
Enclosures

State of California
COMMISSION ON STATE MANDATES
980 Ninth Street, Suite 300
Sacramento, CA 95814
(916)323-3562
CSM 1 (12/89)

For Official Use Only
RECEIVED JUN 30 2003 COMMISSION ON STATE MANDATES
Claim No. 02-TC-50

TEST CLAIM FORM

Local Agency or School District Submitting Claim

Los Angeles County

Contact Person

Leonard Kaye

Telephone No.

(213) 974-8564

Address

500 West Temple Street, Room 603
Los Angeles, CA 90012

Representative Organization to be Notified

California State Association of Counties

This test claim alleges the existence of "costs mandated by the state" within the meaning of section 17514 of the Government Code and section 6, article XIII B of the California Constitution. This test claim is filed pursuant to section 17551(a) of the Government Code.

Identify specific section(s) of the chaptered bill or executive order alleged to contain a mandate, including the particular statutory code section(s) within the chaptered bill, if applicable.

See page a

IMPORTANT: PLEASE SEE INSTRUCTIONS AND FILING REQUIREMENTS FOR COMPLETING A TEST CLAIM ON THE REVERSE SIDE.

Name and Title of Authorized Representative


J. Tyler McCauley
Auditor-Controller

Telephone No.

(213) 974-8301

Signature of Authorized Representative

Date



6/27/03

County of Los Angeles Test Claim

Chapter 348, Statutes of 2001, adding Chapter 2 (commencing with Section 21100) and Chapter 5 (commencing with Section 21400) to Division 21 of the Elections Code & State Senate's Election and Reapportionment Committee Instructions Issued on September 24, 2001

Re-Districting: Senate and Congressional Districts

County of Los Angeles Test Claim

Chapter 348, Statutes of 2001, adding Chapter 2 (commencing with Section 21100) and Chapter 5 (commencing with Section 21400) to Division 21 of the Elections Code & State Senate's Election and Reapportionment Committee Instructions Issued on September 24, 2001

Re-Districting: Senate and Congressional Districts

Notice of Filing

The County of Los Angeles filed the reference test claim on June 27, 2003 with the Commission on State Mandates of the State of California at the Commission's Office, 980 Ninth Street, Suite 300, Sacramento, California 95814.

Los Angeles County does herein claim full and prompt payment from the State in implementing the State-mandated local program found in the subject law.

County of Los Angeles Test Claim

Chapter 348, Statutes of 2001, adding Chapter 2 (commencing with Section 21100) and Chapter 5 (commencing with Section 21400) to Division 21 of the Elections Code & State Senate's Election and Reapportionment Committee Instructions Issued on September 24, 2001

Re-Districting: Senate and Congressional Districts

The State has mandated that Los Angeles County redistrict new State senate and congressional districts pursuant to Chapter 348, Statutes of 2001 (Assembly Bill 632), adding Chapter 2 (commencing with Section 21100) and Chapter 5 (commencing with Section 21400) to Division 21 of the Elections Code and the State Legislature's AB 632 implementation instructions, as issued by Senator Don Perata, Chair of the Elections and Reapportionment Committee, herein after referred to as the test claim legislation.

On September 24, 2001, Senator Don Perata, Chair of the Elections and Reapportionment Committee of the State Legislature wrote to Conny McCormack, County's Registrar of Voters¹, and stated that:

"The new Senate and congressional district boundaries contained in Assembly Bill 632 have been adopted by the Legislature. ...

I am writing to provide you with all relevant files, data, and reports so that you may begin preparing to implement the new boundaries should the Governor sign the measure [AB 632]..." [Emphasis added.]

Subsequently, on September 27, 2001, the Governor signed AB 632 and Chapter 348, Statutes of 2001 was enacted, imposing substantial new duties on Los Angeles County, not found in prior law.

Chapter 348, Statutes of 2001² is a 433 page statute which explicitly details new redistricting requirements in California. The County meticulously complied with new Senate and Congressional district boundaries set forth in Chapter 348, Statutes of 2001 and the metes and bounds report, tract and block-level descriptions and maps for the Senate and congressional districts, included with the September 24,

¹ Senator Perata's letter is included herein as Exhibit 4.

² Chapter 348, Statutes of 2001 is included herein in its entirety as Exhibit 6.

2001 instructions from Senator Don Perata, Chair of the Elections and Reapportionment Committee of the State Legislature, referenced above.

Scope of Work

Implementing re-precincting in 2001 pursuant to the test claim legislation was an enormous task. Metes and bounds report, tract and block-level descriptions and maps for the Senate and congressional districts, included with the September 24, 2001 instructions from Senator Don Perata, had to be examined and evaluated and quickly translated into many more district boundaries than required under prior law.

As noted by Conny McCormack, County's Registrar of Voters, in her declaration attached as Exhibit 1 on pages 3-4, re-districting pursuant to the test claim legislation:

"... was a much more complex project than under prior law due to the fact that two state assembly districts were NOT nested into each state senate district as was done under prior law. Consequently, over 700 of the County's 2,054 census tracts were split which will result in many more ballot combinations for the March 2002 Primary Election raising the cost of ballot printing and proofing. This resulted in voter confusion as a significant number of voting precinct lines were adjusted and voting locations changed from the past."

... [t]he 1990 redistricting was done by the California Supreme Court because the legislature and governor could not meet their deadline. The court followed census tract lines and nested two assembly districts in each state senate district. This made processing their district in reapportionment fairly easy to do in the six weeks the data was available before the Signature In Lieu (SIL) filing period started.

... [t]he 2000 redistricting was done by the legislature and governor. They met their legal deadline, but the last of the data was received only two days before SIL started. They did not nest two assembly districts to each state senate. They did not follow census tract lines. They did use census blocks to split census tracts. Los Angeles County does not track or use census blocks, rather, the County uses census tracts, made up of many census blocks. Review of the four

sets of new redistricting lines required by the Legislature under the test claim legislation resulted in 700 split census tracts by one or more of the district types. Accordingly, the County was required to perform substantial work in redrawing precinct boundaries within each of 700 of the County's 2054 census tracts --- redrawing precinct boundaries within 34% of the County's census tracts." [Emphasis added.]

Also, Ms. McCormack notes, on page 4 of her declaration, that:

"... redistricting always has an impact on the elections immediately following implementation, but the affect on the March 2002 Election was significantly more widespread than ever before. Changes in precinct boundaries have a "ripple" effect throughout the entire election preparation process including increasing the number of polling places that must be relocated as precinct lines cannot by law bisect any political jurisdictions' boundaries."

In addition, implementing the State-mandated redistricting of new State Senate and congressional districts in Los Angeles County required an additional 171 unique ballot groups (a unique set of candidates and propositions dependent upon geographic area and political district boundaries) for the March 2002 Primary Election. This unprecedented increase in the total number of ballot groups resulted in soaring sample ballot booklet printing costs. In Los Angeles County, according to the declaration of Kathleen D. Connors, Chief, Finance & Management Division, Registrar-Recorder/County Clerk of the County of Los Angeles, attached as Exhibit 2, on p[ages 4-5:

"... [sample ballot booklet printing] costs more than doubled from any previous countywide election (the former highest sample ballot booklet printing bill was \$1.4 million; the cost for the March 5, 2002 election sample ballot booklets was \$3.1 million)." [Emphasis added.]

Election Consolidation

An additional factor increasing work and cost claimed herein is the consolidation of presidential primaries with Statewide direct primary elections. In this regard, Ms. McCormack notes, on pages 4-5 of her declaration, that:

“... [t]he California legislature moved the primary election date from June to March in even numbered years but did not change the dates associated with redistricting. Three months of time, which the Department previously had for processing the new district lines during the previous redistricting process a decade ago, was lost. Although the State Assembly and Board of Equalization districts data were received by the Department on September 20, 2001 and the State Senate and congressional district data on September 26, 2001, the Signature in Lieu of filing period in preparation for the 2002 Gubernatorial Primary Election started September 28, 2001. While some problems resulting from statewide redistricting were predicted, the enormity of performing the [above] mandated tasks under new tight deadlines required additional staffing and substantial overtime compensation.

The complexity of performing the subject tasks is further illustrated in the September 24, 2001 instructions from Senator Don Perata, Chair of the Elections and Reapportionment Committee of the State Legislature, (referenced above) when he notes that:

“Given the technical rigors that may be involved in meeting the deadlines, I want your county to be afforded the maximum amount of time for preparation and implementation of the new districts.”

The implementation of the new districts pursuant to the test claim legislation was performed in a timely manner but at great cost to the County.” [Emphasis added.]

Redistricting Costs

Los Angeles County has incurred \$4.6 million in complying with the test claim legislation during the 2001-02 fiscal year, as computed in the declarations of Ms. McCormack and Ms. Connors and detailed on the following three pages:

STATE REAPPORTIONMENT
CLAIM PERIOD FROM OCTOBER 1, 2001 TO JUNE 30, 2002
FISCAL YEAR 01/02

I.	SALARIES (COST CODE 520):		
	PERMANENT EMPLOYEES	\$ 178,252.34	
	TEMPORARY EMPLOYEES	<u>84,391.09</u>	
	TOTAL SALARIES:		\$ 262,643.43
	EMPLOYEE BENEFITS:		
	PERMANENT EMPLOYEES 41.53%	\$ 74,028.20	
	TEMPORARY EMPLOYEES 4.02%	<u>3,392.52</u>	
	TOTAL EMPLOYEE BENEFITS:		77,420.72
	INDIRECT EXPENSE (ICRP) 107.90%		<u>283,392.26</u>
	TOTAL SALARIES & EMPLOYEE BENEFITS:		\$ 623,456.41
II.	SERVICES & SUPPLIES:		
	CAO / URBAN RESEARCH (ATTACHMENT I)		79,394.06
III.	ACTUAL ELECTION COSTS (ATTACHMENT II)		<u>3,876,468.15</u>
	TOTAL REIMBURSABLE COSTS		<u>\$ 4,579,318.62</u>

ATTACHMENT I

STATE REAPPORTIONMENT
CAO-URBAN RESEARCH
MAPS CREATION SYSTEM INTERFACE CHARGES
FISCAL YEAR 2001/02

<u>PERIOD</u>	<u>AMOUNT</u>
JUNE 2002	\$ 13,352.56
MAY 2002	12,301.50
MARCH 2002	7,404.50
FEBRUARY 2002	6,903.00
JANUARY 2002	11,298.50
NOVEMBER 2001	9,195.00
OCTOBER 2001	18,939.00
TOTAL	<u>\$ 79,394.06</u>

ATTACHMENT II

**STATE REAPPORTIONMENT
ACTUAL COSTS DUE TO REDISTRICTING
FISCAL YEAR 01/02**

I.	ACTUAL PRIMARY 2002 COSTS :	
	BALLOT MATERIAL PROCESSING	\$ 1,063,881.15
	VOTE RECORDER PRINTING	250,923.71
	SAMPLE BALLOTS PRINTING	3,163,525.53
	MULTI-LINGUAL PRINTING	3,318,406.88
	TOTAL COSTS:	<u><u>\$ 7,796,737.27</u></u>
	 ACTUAL NUMBER OF BALLOT GROUPS	 <u><u>356</u></u>
	 COST PER BALLOT GROUP	 <u><u>\$ 21,900.95</u></u>
	(TOTAL COSTS \$7,796,737.27 / 356 BALLOT GROUP)	
II.	BALLOT GROUP INCREASE DUE TO REDISTRICTING:	
	2002 PRIMARY ELECTION STATE BALLOT GROUPS	287
	2000 PRIMARY ELECTION STATE BALLOT GROUPS	110
	TOTAL ADDITIONAL BALLOT GROUPS	<u><u>177</u></u>
III.	TOTAL ACTUAL ELECTION COSTS DUE TO REDISTRICTING	<u><u>\$ 3,876,468.15</u></u>
	(COST PER BALLOT GROUP \$21,900.95 x 177 BALLOT GROUPS)	

As a result of redistricting, it is estimated that there will be additional ongoing costs in excess of \$2.7 million per major election for a decade, as computed in the declarations of Ms. McCormack and Ms. Connors and detailed below.

**STATE REAPPORTIONMENT
ESTIMATED REDISTRICTING ONGOING COSTS PER MAJOR ELECTION**

I. BASED ON ACTUAL NOVEMBER 2002 GENERAL ELECTION COSTS :	
BALLOT MATERIAL PROCESSING	\$ 885,476.82
VOTE RECORDER PRINTING	89,898.49
SAMPLE BALLOTS PRINTING	3,052,594.80
MULTI-LINGUAL PRINTING	6,234,478.20
TOTAL COSTS	<u>\$ 10,262,448.31</u>
ACTUAL NUMBER OF BALLOT GROUPS	<u>684</u>
COST PER BALLOT GROUP	<u>\$ 15,003.58</u>
(TOTAL COSTS \$10,262,448.31 / 684 BALLOT GROUP)	
II. BASED ON PRIMARY BALLOT GROUP INCREASE DUE TO REDISTRICTING :	
2002 PRIMARY ELECTION STATE BALLOT GROUPS	287
2000 PRIMARY ELECTION STATE BALLOT GROUPS	110
TOTAL ADDITIONAL BALLOT GROUPS	<u>177</u>
III. TOTAL ESTIMATED ONGOING COSTS PER MAJOR ELECTIONS	<u>\$ 2,655,633.55</u>
(COST PER BALLOT GROUP \$15,003.58 x 177 BALLOT GROUPS)	

Precinct Reduction Program

The State-mandated redistricting, coupled with the first ever Primary Election in March instead of June, required the creation of new and unnecessary precincts according to Mr. R. Vern Cowles, Division Manager, Precincting & Systems Division, Registrar-Recorder/County Clerk of the County of Los Angeles, whose declaration is attached as Exhibit 3. Mr. Cowles indicates on pages 4-5 of his declaration that:

“State-mandated boundary line changes were officially made available two days prior to the start of the Signature in Lieu filing period. As a result, there was no time to attempt to equalize the number of registered voters within each precinct. Due to these time constraints, more precincts had to be created than were actually necessary. Consequently, Los Angeles County subsequently initiated a Precinct Reduction Program (PRP) at an estimated cost of \$300,000 in order to somewhat lessen ongoing costs (i.e. for pollworker recruitment and compensation) that would be incurred if the number of precincts remained high).

Prior to the new deadline, redistricting used to be done in a six month period. This would allow the County Registrar-Recorder to process its precincts properly without employing additional resources.

Therefore, as a result of the County's compliance with the test claim legislation, substantial County costs have or will be incurred as detailed above.

Legislature's Choice

The Legislature has unfettered discretion in choosing among many different legal versions of redistricting plans. The redistricting process used in crafting the particular redistricting plan incorporated into Chapter 348, Statutes of 2001 (Assembly Bill 632), adding Chapter 2 (commencing with Section 21100) and Chapter 5 (commencing with Section 21400) to Division 21 of the Elections Code and the State Legislature's AB 632 implementation instructions, includes public input. As described in instructions promulgated by the Senate Elections and Reapportionment Committee, attached in Exhibit 5, public input requirements for the redistricting imposed upon counties in the test claim legislation is as follows:

"The Senate Elections and Reapportionment Committee welcomes and encourages public input into the redistricting process. In addition to public testimony before this Committee, the Committee will accept and consider redistricting proposals, written recommendations, and written comments from any individual or group.

If you would like to submit written comments, recommendations concerning redistricting requests to consolidate, split or maintain specific communities, and/or submit full redistricting proposals, the following information should be included with the submission:

- 1) Name and mailing address of individual, or group or organization
- 2) Contact person's name
- 3) Telephone number and, if available, fax number and e-mail address
- 4) A description of the organization or group submitting the comment or recommendation
- 5) A complete explanation of the rationale for any recommendation or request submitted

Any individual, group or organization may present a redistricting plan to the Committee pursuant to the procedures and criteria set forth below.

Redistricting plans may only be submitted (a) electronically through the Senate's website @sen.ca.gov where there will be a link to the Elections & Reapportionment Committee or, (b) via the postal service or other recognized delivery service, to the Senate Elections & Reapportionment Committee, State Capitol, Room 5046, Sacramento, CA 95814. Plans submitted must include all census (tract and sub-unit) relevant data in addition to all the submission requirements provided herein.

The State's population database, including census data from the 2000 Census, will be available to the public beginning May 1, 2001, through the Institute of Governmental Studies, University of California at Berkeley. The database can be accessed through the Institute of Governmental Studies' website:<http://swdb.berkeley.edu/>

Please be aware that while new technologies have provided easy access to data and map programs, the complexities involved in drawing a constitutionally valid plan have increased dramatically over the past decade as a result of various U.S. Supreme Court Decisions.

The Committee will rely on these Decisions for guidance in assessing plans.

Therefore, plan drafters should familiarize themselves with all U.S. Supreme Court Decisions relating to redistricting, in addition to the Fourteenth and Fifteenth Amendments to the United States Constitution and Sections 2 and 5 of the Voting Rights Act.

Submitted plans will be evaluated by the Committee in accordance with the following requirements:

- 1) Plans will only be considered that include the entire state of California. Senate plans must include 40 districts, Congressional plans must include 53 districts, Board of Equalization plans must include 4 districts and Assembly plans (if any) must include 80 districts. Plans that only include a portion of the state will be considered as comments and recommendations and must be submitted as such.

- 2) All districts within a statewide plan must be as close to perfect population equality as possible. Legal requirements mandate Congressional districts achieve virtual population equality. There is somewhat more flexibility for state legislative and Board of Equalization districts than for Congressional districts, but given current technological capabilities, and given the Committee's preference for strict adherence to "one-person-one-vote," anything other than very small population deviations may be unacceptable – and must be accompanied by written justification.

- 3) Within each body (Senate, Congress, etc.), every district must be contiguous and districts must be consecutively numbered from north to south.
- 4) California's Constitution requires that the number of unnecessary city and county splits be minimized. Plans must be accompanied with a listing of, and an explanation for all unnecessary city and county splits.
- 5) Senate plans should include a count and location of people who will be "vote deferred" (i.e., people who under current law live in even-numbered districts, but under a proposed plan will live in odd-numbered districts.)
- 6) Four counties within California are designated as "covered" jurisdictions under Section 5 of the Voting Rights Act. The covered counties are Kings, Merced, Monterey and Yuba. Section 5 provides for strict constitutional and Justice Department scrutiny for any activity that affects the politics or voting of covered jurisdictions. All submitted plans must include written annotations for the plan's effects on minority voters in these four counties.
- 7) Submitted plans will be evaluated on their adherence to these two legal guidelines: a) Section 2 of the Voting Rights Act prohibits districts that, by intent and effect, cancel out or minimize the voting strength of racial groups; b) The Fourteenth Amendment generally prohibits plans or districts that are based on racial considerations without regard to other valid statewide redistricting standards.
- 8) The deadline for submitting plans is August 1, 2001. If plans are being sent through the mail, please retain a copy for your file, as plans cannot be returned.
- 9) The deadline for submitting written recommendations, comments or requests is August 1, 2001."

The State Legislature's AB 632 public input hearing schedule, as published by the Senate Elections and Reapportionment Committee, attached in Exhibit 5, was as follows:

*“ ~ Elections and Reapportionment Committee ~
Redistricting Hearing Schedule*

The Senate Committee on Elections and Reapportionment has scheduled the following hearings in order to give the public an opportunity to offer comments and suggestions regarding the 2001 redistricting effort. Participants are encouraged to provide the Committee with written copies of their testimony in addition to their oral presentations.

May 22 (1-5 PM) - Fresno: Hugh Burns State Building
Auditorium, #1036
2550 Mariposa Mall, Fresno CA

July 17 (10 AM-5 PM) - Los Angeles: Ronald Reagan State
Building
Auditorium
300 S. Spring Street, LA

July 23 (1-5 PM) - San Diego State Building
Auditorium, B-109
1350 Front Street, San Diego

July 24 (1-5 PM) - San Jose: State Office Building
Auditorium
100 Paseo de San Antonio
San Jose, CA

July 31 (1-5 PM) - Sacramento: State Capitol Building
Senate Room 4203
Sacramento, CA “

State Funding Disclaimers Are Not Applicable

There are seven disclaimers specified in Government Code Section 17556 which could serve to bar recovery of “costs mandated by the State”, as defined in Government Code Section 17514. These seven disclaimers do not apply to the instant claim, as shown, in seriatim, for pertinent sections of Section 17556.

- (a) "The claim is submitted by a local agency or school district which requested legislative authority for that local agency or school district to implement the Program specified in the statute, and that statute imposes costs upon that local agency or school district requesting the legislative authority. A resolution from the governing body or a letter from a delegated representative of the governing body of a local agency or school district which requests authorization for that local agency to implement a given program shall constitute a request within the meaning of this paragraph."
- (a) is not applicable as the subject law was not requested by the County claimant or any local agency or school district.
- (b) "The statute or executive order affirmed for the State that which had been declared existing law or regulation by action of the courts."
- (b) is not applicable because the subject law did not affirm what had been declared existing law or regulation by action of the courts.
- (c) "The statute or executive order implemented a federal law or regulation and resulted in costs mandated by the federal government, unless the statute or executive order mandates costs which exceed the mandate in that federal law or regulation."
- (c) is not applicable as no federal law or regulation is implemented in the subject law.
- (d) "The local agency or school district has the authority to levy service charges, fees or assessments sufficient to pay for the mandated program or increased level of service."
- (d) is not applicable because the subject law did not provide or include any authority to levy any service charges, fees, or assessments.

(e) "The statute or executive order provides for offsetting savings to local agencies or school districts which result in no net costs to the local agencies or school districts, or includes additional revenue that was specifically intended to fund the costs of the State mandate in an amount sufficient to fund the cost of the State mandate."

(e) is not applicable as no offsetting savings and no additional revenue specifically intended to fund the costs of the State mandate in an amount sufficient to fund the cost of the State mandate are provided in the subject law.

(f) "The statute or executive order imposed duties which were expressly included in a ballot measure approved by the voters in a Statewide election."

(f) is not applicable as the duties imposed in the test claim legislation were not expressly included in a ballot measure approved by the voters in a Statewide election.

(g) "The statute created a new crime or infraction, eliminated a crime or infraction, or changed the penalty for a crime or infraction, but only for that portion of the statute relating directly to the enforcement of the crime or infraction."

(g) is not applicable as the subject law did not create or eliminate a crime or infraction and did not change that portion of the statute not relating directly to the penalty enforcement of the crime or infraction.

Therefore, the above seven disclaimers will not bar local governments' reimbursement of its costs in implementing the requirements set forth in the captioned test claim legislation as these disclaimers are not applicable to the subject claim.

"Costs Mandated by the State"

The County's costs in implementing the new State-mandated redistricting of State Senate and congressional districts, pursuant to Chapter 348, Statutes of 2001 (Assembly Bill 632), adding Chapter 2 (commencing with Section 21100) and Chapter 5 (commencing with Section 21400) to Division 21 of the Elections Code and the State Legislature's AB 632 implementation instructions, as issued by Senator Don Perata, Chair of the Elections and Reapportionment Committee, are well in excess of \$1,000 per annum as previously shown in cost schedules attached herein.

The County's (above) costs in implementing the new State-mandated duties (described above) are, reimbursable "costs mandated by the State", as defined in Government Code section 17514:

"Costs mandated by the State means any increased costs which a local agency or school district is required to incur after July 1, 1980, as a result of any statute enacted on or after January 1, 1975, or any executive order implementing any statute enacted on or after January 1, 1975, which mandates a new program or higher level of service of an existing program within the meaning of Section 6 of Article XIII B of the California Constitution."

Accordingly, for the County's costs to be reimbursable "costs mandated by the State", three requirements must be met:

1. There are "increased costs which a local agency is required to incur after July 1, 1980"; and
2. The costs are incurred "as a result of any statute enacted on or after January 1, 1975"; and
3. The costs are the result of "a new program or higher level of service of an existing program within the meaning of Section 6 of Article XIII B of the California Constitution".

All three of the [above] requirements for finding costs mandated by the State are met here.

First, local government is incurring costs in implementing Chapter 348, Statutes of 2001 (Assembly Bill 632), adding Chapter 2 (commencing with Section 21100) and Chapter 5 (commencing with Section 21400) to Division 21 of the Elections Code and the State Legislature's AB 632 implementation instructions, as issued by Senator Don Perata, Chair of the Elections and Reapportionment Committee, on September 24, 2001, well after July 1, 1980.

Second, Chapter 348, Statutes of 2001 (Assembly Bill 632), adding Chapter 2 (commencing with Section 21100) and Chapter 5 (commencing with Section 21400) to Division 21 of the Elections Code and the State Legislature's AB 632 implementation instructions, as issued by Senator Don Perata, Chair of the Elections and Reapportionment Committee, on September 24, 2001, was enacted well after January 1, 1975.

Third, the State Senate and congressional districts redistricting, including the creation of 171 unique ballot groups, imposed upon the County under the test claim legislation, as detailed above, is new, not required under prior law. Accordingly, the third requirement is also met: "a new program or higher level of service..." has been enacted in the test claim legislation.

Therefore, reimbursement of the County's "costs mandated by the State", incurred in implementing the test claim legislation, as claimed herein, is required.



**COUNTY OF LOS ANGELES
DEPARTMENT OF AUDITOR-CONTROLLER**

KENNETH HAHN HALL OF ADMINISTRATION
500 WEST TEMPLE STREET, ROOM 525
LOS ANGELES, CALIFORNIA 90012-2766
PHONE: (213) 974-8301 FAX: (213) 626-5427

J. TYLER McCAULEY
AUDITOR-CONTROLLER

County of Los Angeles Test Claim

Chapter 348, Statutes of 2001, adding Chapter 2 (commencing with Section 21100) and Chapter 5 (commencing with Section 21400) to Division 21 of the Elections Code & State Senate's Election and Reapportionment Committee Instructions Issued on September 24, 2001
Re-Districting: Senate and Congressional Districts

Declaration of Leonard Kaye

Leonard Kaye makes the following declaration and statement under oath:

I Leonard Kaye, SB 90 Coordinator, in and for the County of Los Angeles, am responsible for filing test claims, reviews of State agency comments, Commission staff analysis, and for proposing parameters and guidelines (P's & G's) and amendments thereto, all for the complete and timely recovery of costs mandated by the State. Specifically, I have prepared the subject test claim.


Specifically, I declare that I have examined the County's State mandated duties and resulting costs, in implementing the subject law, and find that such costs as set forth in the subject test claim, are, in my opinion, reimbursable "costs mandated by the State", as defined in Government Code section 17514:

" ' Costs mandated by the State' means any increased costs which a local agency or school district is required to incur after July 1, 1980, as a result of any statute enacted on or after January 1, 1975, or any executive order implementing any statute enacted on or after January 1, 1975, which mandates a new program or higher level of service of an existing program within the meaning of Section 6 of Article XIII B of the California Constitution."

I am personally conversant with the foregoing facts and if so required, I could and would testify to the statements made herein.

I declare under penalty of perjury under the laws of the State of California that the foregoing is true and correct of my own knowledge, except as to the matters which are therein stated as information or belief, and as to those matters I believe them to be true.

6/26/03, Los Angeles, CA
Date and Place


Signature

Σ exhibit

|

COUNTY OF LOS ANGELES TEST CLAIM

Chapter 348, Statutes of 2001, adding Chapter 2 (commencing with Section 21100) and Chapter 5 (commencing with Section 21400) to Division 21 of the Elections Code & State Senate's Election and Reapportionment Committee Instructions Issued on September 24, 2001

REDISTRICTING: SENATE AND CONGRESSIONAL DISTRICTS

DECLARATION OF CONNY B. MC CORMACK

Conny B. McCormack makes the following declaration and statement under oath:

I, Conny B. McCormack, Registrar-Recorder/County Clerk of the County of Los Angeles, am responsible for recovering County costs incurred to implement State-mandated programs, including the State-mandated redistricting of new State Senate and congressional districts pursuant to Chapter 348, Statutes of 2001 (Assembly Bill 632), adding Chapter 2 (commencing with Section 21100) and Chapter 5 (commencing with Section 21400) to Division 21 of the Elections Code and the State Legislature's AB 632 implementation instructions, as issued by Senator Don Perata, Chair of the Elections and Reapportionment Committee.

I declare that I received the attached letter dated September 24, 2001 from Senator Don Perata, Chair of the Elections and Reapportionment Committee of the State Legislature instructing me that:

"The new Senate and congressional district boundaries contained in Assembly Bill 632 have been adopted by the Legislature. ...

I am writing to provide you with all relevant files, data, and reports so

1 that you may begin preparing to implement the new boundaries should
2 the Governor sign the measure [AB 632]..." [Emphasis added.]

3
4 I declare that on September 27, 2001 the Governor signed AB 632,
5 mandating the implementation of new State Senate and congressional district
6 boundaries in Los Angeles County.

7
8 I declare that new State Senate and congressional district boundaries in Los
9 Angeles County were implemented in accordance with the particular requirements
10 set by the Legislature in the Los Angeles County metes and bounds report, tract
11 and block-level descriptions and maps for the State Senate and congressional
12 districts, included with the September 24, 2001 instructions from Senator Don
13 Perata, Chair of the Elections and Reapportionment Committee of the State
14 Legislature, referenced above.

15
16
17 I declare that implementing redistricting in 2001 in accordance with the Los
18 Angeles County metes and bounds report, tract and block-level descriptions and
19 maps for the State Senate and congressional districts, (included with the September
20 24, 2001 instructions from Senator Don Perata, Chair of the Elections and
21 Reapportionment Committee of the State Legislature) as well implementing State
22 Assembly and Board of Equalization district boundary changes (sample maps
23 attached) was a much more complex redistricting project than ever before. This
24 was, in part, due to the decision NOT to nest two State Assembly districts into each
25 State Senate district as was done under prior law. Consequently, over 700 of the
26 County's 2,054 census tracts were split resulting in many more ballot groups for
27
28

1 the March 2002 Primary Election. This increase caused election printing and
2 proofing costs to escalate dramatically. Additionally, the precinct boundary
3 changes caused approximately 20% of Los Angeles County voters to be assigned
4 to a new and unfamiliar polling place.

5
6 I declare that the California Supreme Court completed the 1990 redistricting
7 as a result of the legislature and governor being unable to meet their deadline. The
8 court followed census tract lines and nested two State Assembly districts in each
9 State Senate district. As a result of this, Los Angeles County was able to
10 implement redistricting with relative ease in the six week time period the data was
11 available prior to the start of the Signature in Lieu (SIL) filing period.
12
13

14 I declare that the 2000 redistricting was done by the legislature and
15 governor. Although they met their legal deadline, the last of the data was received
16 only two days before the start of the SIL filing period. The Legislature did not nest
17 two State Assembly districts within each State Senate district or follow census tract
18 lines; rather, they used census blocks to split census tracts. In establishing voting
19 precincts, the County utilizes census tracts which are comprised of a number of
20 census blocks. The four sets of new redistricting lines (State Senate, State
21 Assembly, Board of Equalization and congressional) required by the Legislature
22 resulted in more than 700 split census tracts by one or more district types. Each
23 census tract, a small, relatively permanent statistical subdivision of a county,
24 generally contains approximately 4,000 people. Census tracts are designed to be
25 relatively homogenous units with respect to population and economic status, with
26
27
28

1 the intention of being stable over many decades. Accordingly, the County was
2 required to perform substantial work in redrawing precinct boundaries within more
3 than 700 or 34% of the County's 2,054 census tracts. State law prohibits a voting
4 precinct from exceeding 1,250 registered voters.
5

6 I declare that implementing the State-mandated redistricting of new State
7 Senate and congressional districts in Los Angeles County required an additional
8 171 unique ballot groups (a unique set of candidates and propositions dependent
9 upon geographic area and political district boundaries) for the March 2002 Primary
10 Election. This unprecedented increase in the total number of ballot groups resulted
11 in soaring sample ballot booklet printing costs. In Los Angeles County these costs
12 more than doubled from any previous countywide election (the former highest
13 sample ballot booklet printing bill was \$1.4 million; the cost for the March 5, 2002
14 election sample ballot booklets was \$3.1 million).
15
16
17

18 I declare that redistricting always has an impact on the elections immediately
19 following implementation, but the affect on the March 2002 Election was
20 significantly more widespread than ever before. Changes in precinct boundaries
21 have a "ripple" effect throughout the entire election preparation process including
22 increasing the number of polling places that must be relocated as precinct lines
23 cannot by law bisect any political jurisdictions' boundaries.
24

25 Consolidation of Presidential Primaries with Statewide Direct Primary Elections

26
27 I declare that the California legislature moved the primary election date from
28 June to March in even numbered years, ¹²⁷ but did not change the dates associated

1 with redistricting. Three months of time, which the Department previously had
2 for processing the new district lines during the previous redistricting process a
3 decade ago, was lost. Although the State Assembly and Board of Equalization
4 districts data were received by the Department on September 20, 2001 and the
5 State Senate and congressional district data on September 26, 2001, the Signature
6 in Lieu of filing period in preparation for the 2002 Gubernatorial Primary Election
7 started September 28, 2001. While some problems resulting from statewide
8 redistricting were predicted, the enormity of performing the [above] mandated
9 tasks under new tight deadlines required additional staffing and substantial
10 overtime compensation.
11
12
13

14 The complexity of performing the subject tasks is further illustrated in the
15 September 24, 2001 instructions from Senator Don Perata, Chair of the Elections
16 and Reapportionment Committee of the State Legislature, (referenced above)
17 when he notes that:
18

19 "Given the technical rigors that may be involved in meeting the
20 deadlines, I want your county to be afforded the maximum amount
21 of time for preparation and implementation of the new districts."
22

23 I declare that the preparation and implementation of the new districts
24 pursuant to the test claim legislation was performed in a timely manner but at great
25 cost to the County.
26
27
28

1 Current and Ongoing Expenses

2
3 I declare that at this time, the cost for Los Angeles County to implement
4 State-mandated redistricting is \$4.6 million (attached 3-Page Cost Schedule). As
5 a result of redistricting, it is estimated there will be additional ongoing costs in
6 excess of \$2.7 million per major election for a decade (attached Estimated
7 Redistricting Ongoing Costs Per Major Election).
8

9 Future Expenses

10 I declare that State-mandated redistricting, coupled with the first ever
11 Primary Election in March instead of June, required the creation of new and
12 unnecessary precincts. State-mandated boundary line changes were officially
13 made available two days prior to the start of the Signature in Lieu filing period. As
14 a result, there was no time to attempt to equalize the number of registered voters
15 within each precinct. Due to these time constraints, more precincts had to be
16 created than were actually necessary. Consequently, Los Angeles County
17 subsequently initiated a Precinct Reduction Program (PRP) at an estimated cost of
18 \$300,000 in order to somewhat lessen ongoing costs (i.e. for pollworker
19 recruitment and compensation) that would be incurred if the number of precincts
20 remained high).
21
22
23

24 "Costs Mandated by the State"

25
26 I declare that it is my information or belief that the County's costs in
27 implementing the new State-mandated redistricting of State Senate and
28

1 congressional districts, pursuant to Chapter 348, Statutes of 2001 (Assembly Bill
2 632), adding Chapter 2 (commencing with Section 21100) and Chapter 5
3 (commencing with Section 21400) to Division 21 of the Elections Code and the
4 State Legislature's AB 632 implementation instructions, as issued by Senator Don
5 Perata, Chair of the Elections and Reapportionment Committee, are well in excess
6 of \$1,000 per annum.
7

8
9 I declare that it is my information or belief that the County's (above) costs in
10 implementing the new State-mandated duties (described above) are, in my opinion,
11 reimbursable "costs mandated by the State", as defined in Government Code
12 section 17514:
13

14 "Costs mandated by the State means any increased costs which a local
15 agency or school district is required to incur after July 1, 1980, as a result
16 of any statute enacted on or after January 1, 1975, or any executive order
17 implementing any statute enacted on or after January 1, 1975, which
18 mandates a new program or higher level of service of an existing
19 program within the meaning of Section 6 of Article XIII B of the
20 California Constitution."
21
22

23 I am personally conversant with the foregoing facts and if required, I could and
24 would testify to the statements made herein.

25 I declare under penalty of perjury under the laws of the State of California that
26 the foregoing is true and correct of my own knowledge, except as to matters which
27
28

1 are stated as information and belief, and as to those matters I believe them to be
2 true.

3 Normal, Ca

4 June 20, 2003

Conny B. McCormack

5 DATE/PLACE

6 CONNY B. McCORMACK
7 REGISTRAR-RECORDER/COUNTYCLERK

10
11
12
13
14
15
16
17
18
19
20
21
22
23
24
25
26
27
28

**STATE REAPPORTIONMENT
CLAIM PERIOD FROM OCTOBER 1, 2001 TO JUNE 30, 2002
FISCAL YEAR 01/02**

I. SALARIES (COST CODE 520) :			
PERMANENT EMPLOYEES		\$ 178,252.34	
TEMPORARY EMPLOYEES		<u>84,391.09</u>	
TOTAL SALARIES:			\$ 262,643.43
EMPLOYEE BENEFITS:			
PERMANENT EMPLOYEES	41.53%	\$ 74,028.20	
TEMPORARY EMPLOYEES	4.02%	<u>3,392.52</u>	
TOTAL EMPLOYEE BENEFITS:			77,420.72
INDIRECT EXPENSE (ICRP)	107.90%		<u>283,392.26</u>
TOTAL SALARIES & EMPLOYEE BENEFITS:			\$ 623,456.41
II. SERVICES & SUPPLIES:			
CAO / URBAN RESEARCH (ATTACHMENT I)			79,394.06
III. ACTUAL ELECTION COSTS (ATTACHMENT II)			
			<u>3,876,468.15</u>
TOTAL REIMBURSABLE COSTS			<u><u>\$ 4,579,318.62</u></u>

COUNTY OF LOS ANGELES
REGISTRAR-RECORDER/COUNTY CLERK

ATTACHMENT I

**STATE REAPPORTIONMENT
CAO-URBAN RESEARCH
MAPS CREATION SYSTEM INTERFACE CHARGES
FISCAL YEAR 2001/02**

<u>PERIOD</u>	<u>AMOUNT</u>
JUNE 2002	\$ 13,352.56
MAY 2002	12,301.50
MARCH 2002	7,404.50
FEBRUARY 2002	6,903.00
JANUARY 2002	11,298.50
NOVEMBER 2001	9,195.00
OCTOBER 2001	18,939.00
TOTAL	<u><u>\$ 79,394.06</u></u>

COUNTY OF LOS ANGELES
REGISTRAR-RECORDER/COUNTY CLERK

ATTACHMENT II

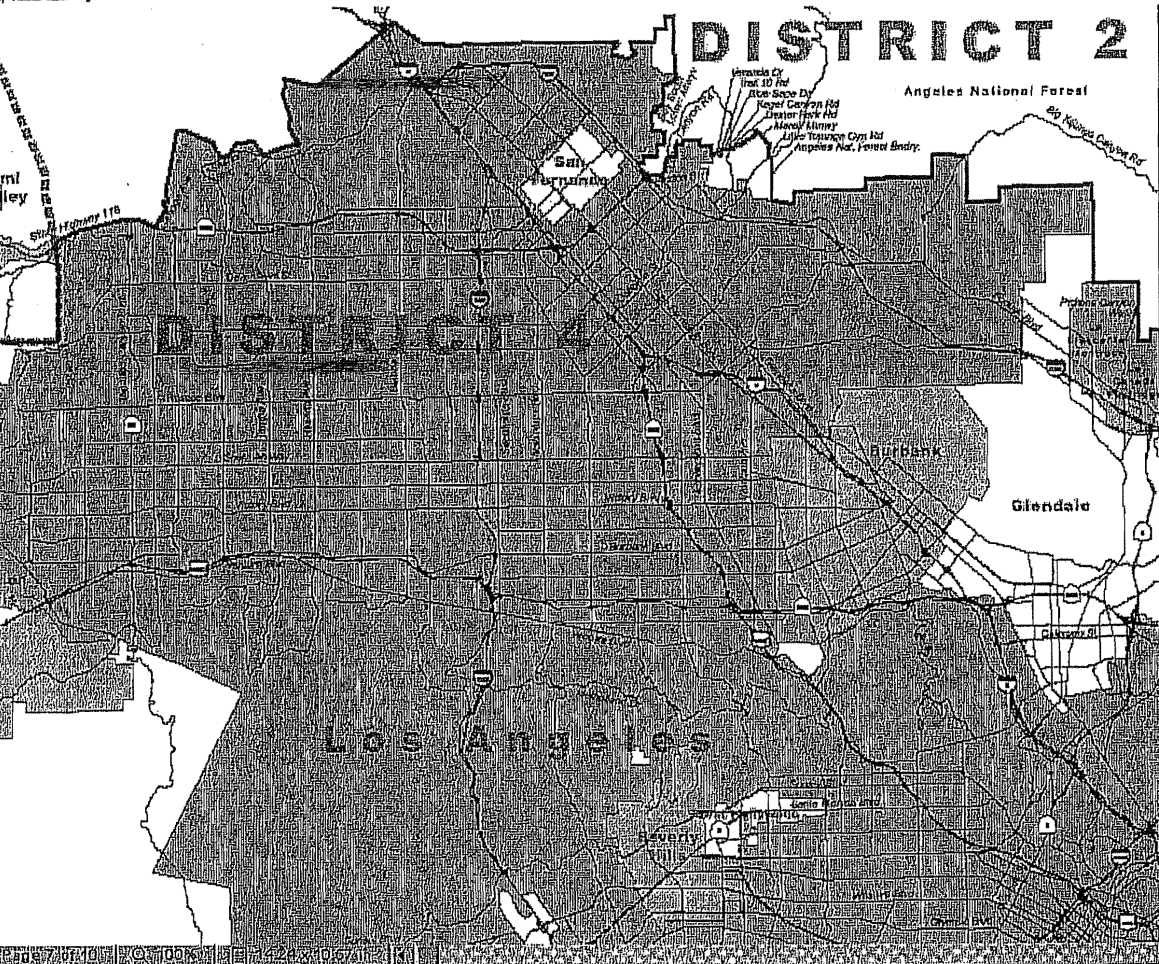
**STATE REAPPORTIONMENT
ACTUAL COSTS DUE TO REDISTRICTING
FISCAL YEAR 01/02**

I.	ACTUAL PRIMARY 2002 COSTS :	
	BALLOT MATERIAL PROCESSING	\$ 1,063,881.15
	VOTE RECORDER PRINTING	250,923.71
	SAMPLE BALLOTS PRINTING	3,163,525.53
	MULTI-LINGUAL PRINTING	3,318,406.88
	TOTAL COSTS	<u>\$ 7,796,737.27</u>
	ACTUAL NUMBER OF BALLOT GROUPS	<u>356</u>
	COST PER BALLOT GROUP	<u>\$ 21,900.95</u>
	(TOTAL COSTS \$7,796,737.27 / 356 BALLOT GROUP)	
II.	BALLOT GROUP INCREASE DUE TO REDISTRICTING:	
	2002 PRIMARY ELECTION STATE BALLOT GROUPS	287
	2000 PRIMARY ELECTION STATE BALLOT GROUPS	110
	TOTAL ADDITIONAL BALLOT GROUPS	<u>177</u>
III.	TOTAL ACTUAL ELECTION COSTS DUE TO REDISTRICTING	<u>\$ 3,876,468.15</u>
	(COST PER BALLOT GROUP \$21,900.95 x 177 BALLOT GROUPS)	

COUNTY OF LOS ANGELES
REGISTRAR-RECORDER/COUNTY CLERK

**STATE REAPPORTIONMENT
ESTIMATED REDISTRICTING ONGOING COSTS PER MAJOR ELECTION**

I. BASED ON ACTUAL NOVEMBER 2002 GENERAL ELECTION COSTS :	
BALLOT MATERIAL PROCESSING	\$ 885,476.82
VOTE RECORDER PRINTING	89,898.49
SAMPLE BALLOTS PRINTING	3,052,594.80
MULTI-LINGUAL PRINTING	<u>6,234,478.20</u>
TOTAL COSTS	<u>\$ 10,262,448.31</u>
ACTUAL NUMBER OF BALLOT GROUPS	<u>684</u>
COST PER BALLOT GROUP	<u>\$ 15,003.58</u>
(TOTAL COSTS \$10,262,448.31 / 684 BALLOT GROUP)	
II. BASED ON PRIMARY BALLOT GROUP INCREASE DUE TO REDISTRICTING :	
2002 PRIMARY ELECTION STATE BALLOT GROUPS	287
2000 PRIMARY ELECTION STATE BALLOT GROUPS	<u>110</u>
TOTAL ADDITIONAL BALLOT GROUPS	<u>177</u>
III. TOTAL ESTIMATED ONGOING COSTS PER MAJOR ELECTIONS	
(COST PER BALLOT GROUP \$15,003.58 x 177 BALLOT GROUPS)	<u>\$ 2,655,633.55</u>




DISTRICT 2

California
Board of Equalization
District Detail
West Los Angeles County

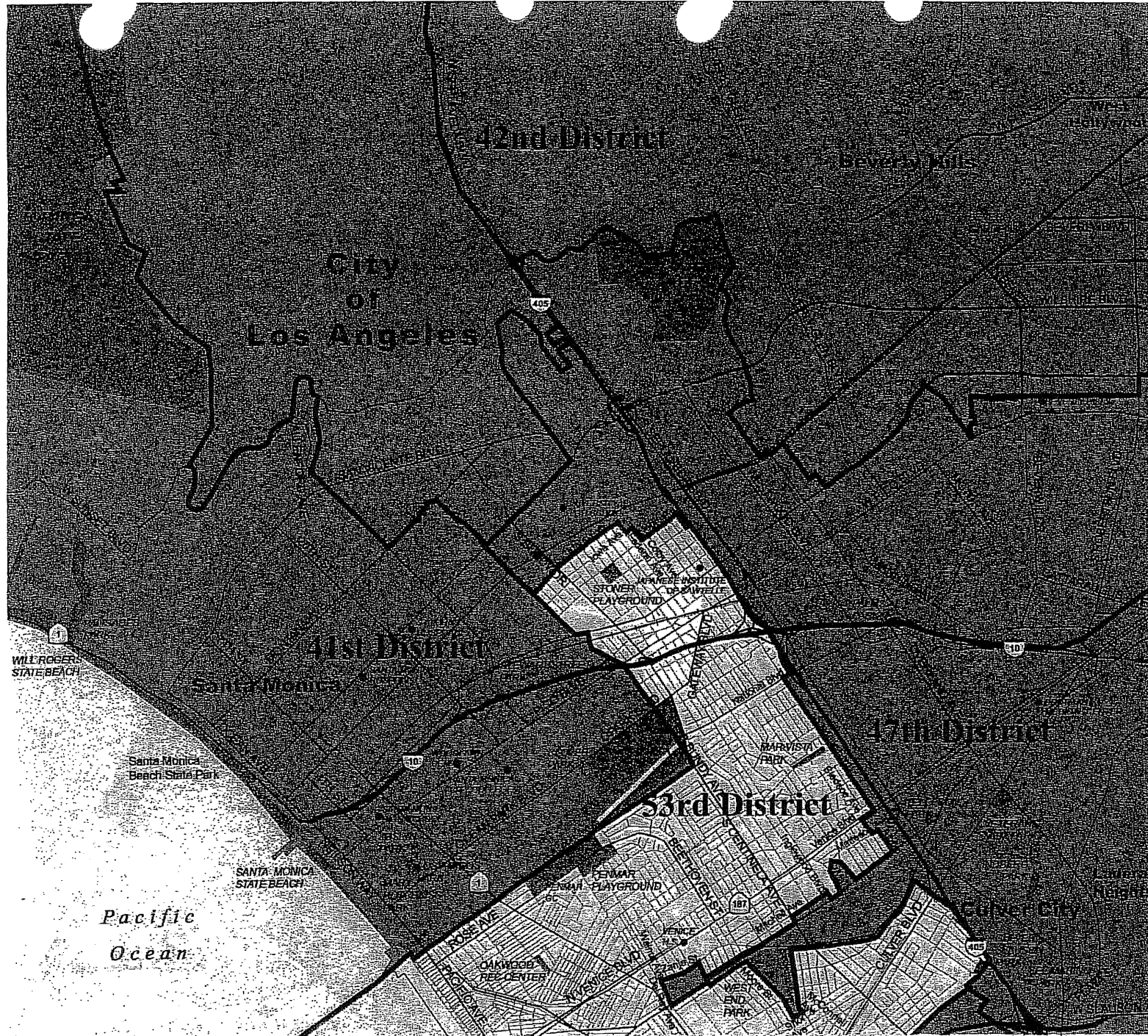
Legend

	District Boundary
	County Boundary
	Major Road
	Other Road




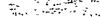










Assembly District 53 North Part

Map 1 of 4



Legend

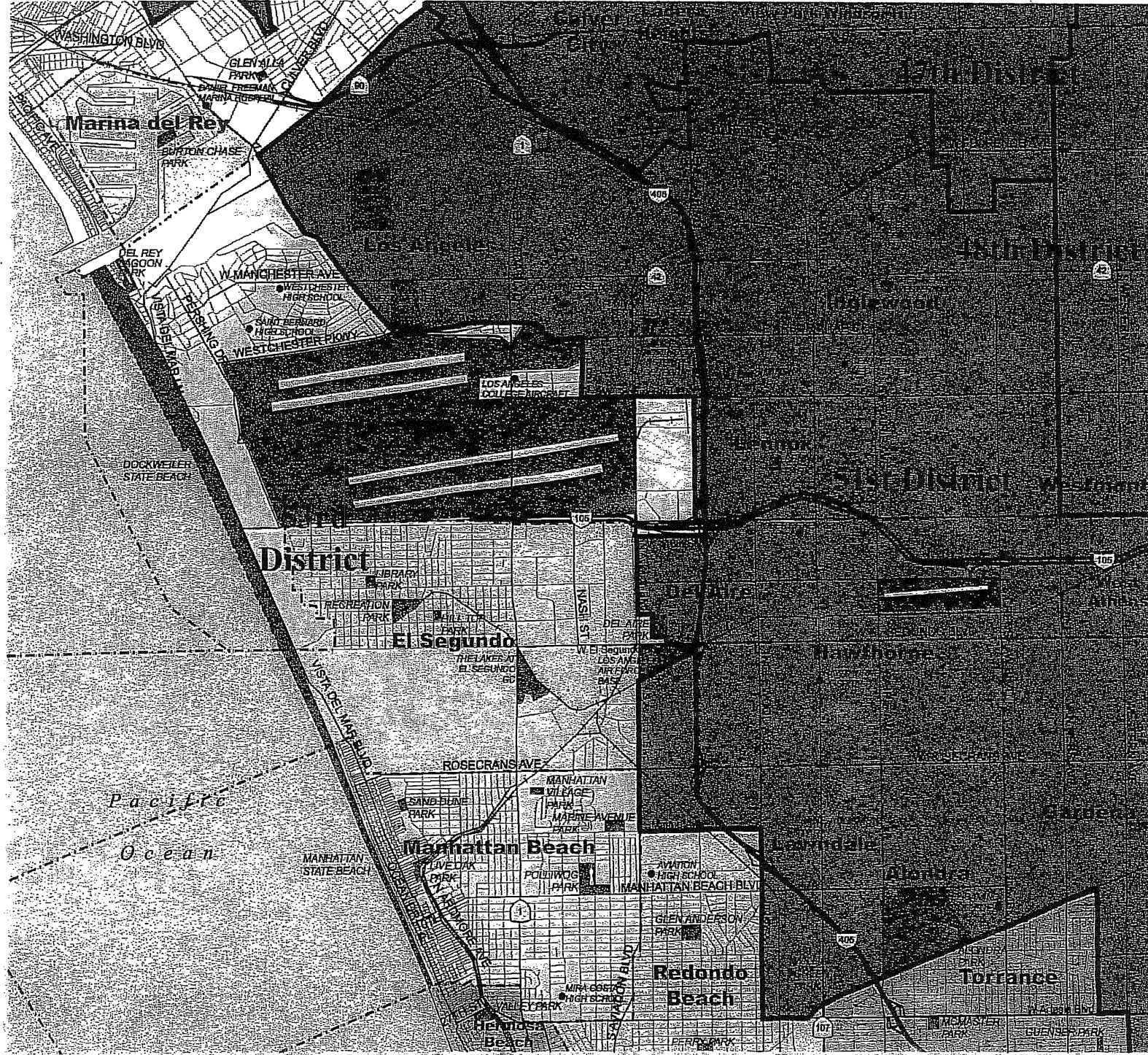
-  Assembly Boundary
-  State Boundary
-  County Boundary
-  City Boundary
-  Major Highway
-  Other Highway
-  Other Road
-  Railroad
-  Outside District
-  Major Landmarks
-  Institutions



137



Assembly District 53 Central Part

Map 2 of 4



Legend

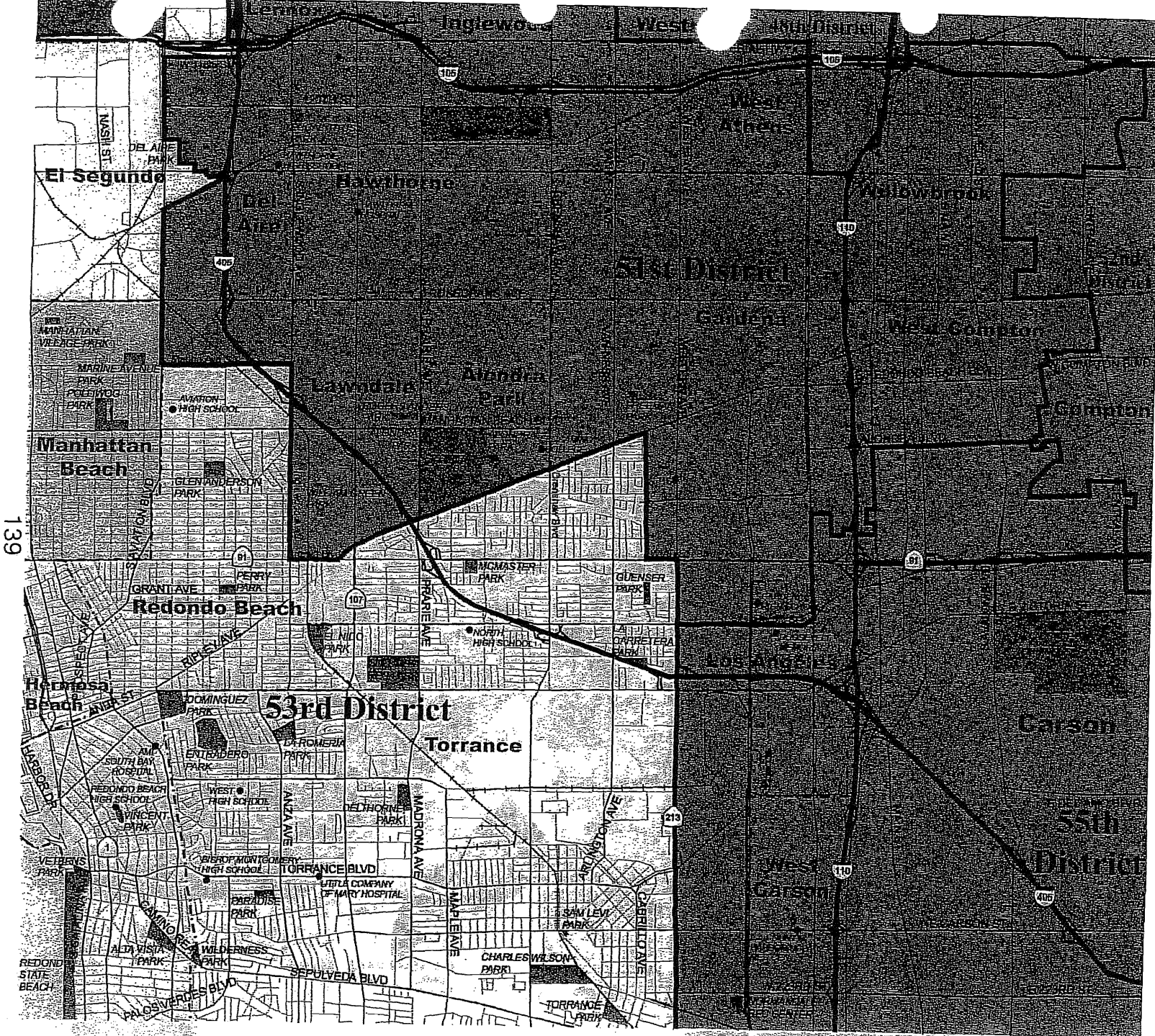
- Assembly Boundary
- State Boundary
- County Boundary
- City Boundary
- Major Highway
- Other Highway
- Other Road
- Railroad
- Outside District
- Major Landmarks
- Institutions



138



Assembly District 53 Southcentral Part

Map 3 of 4



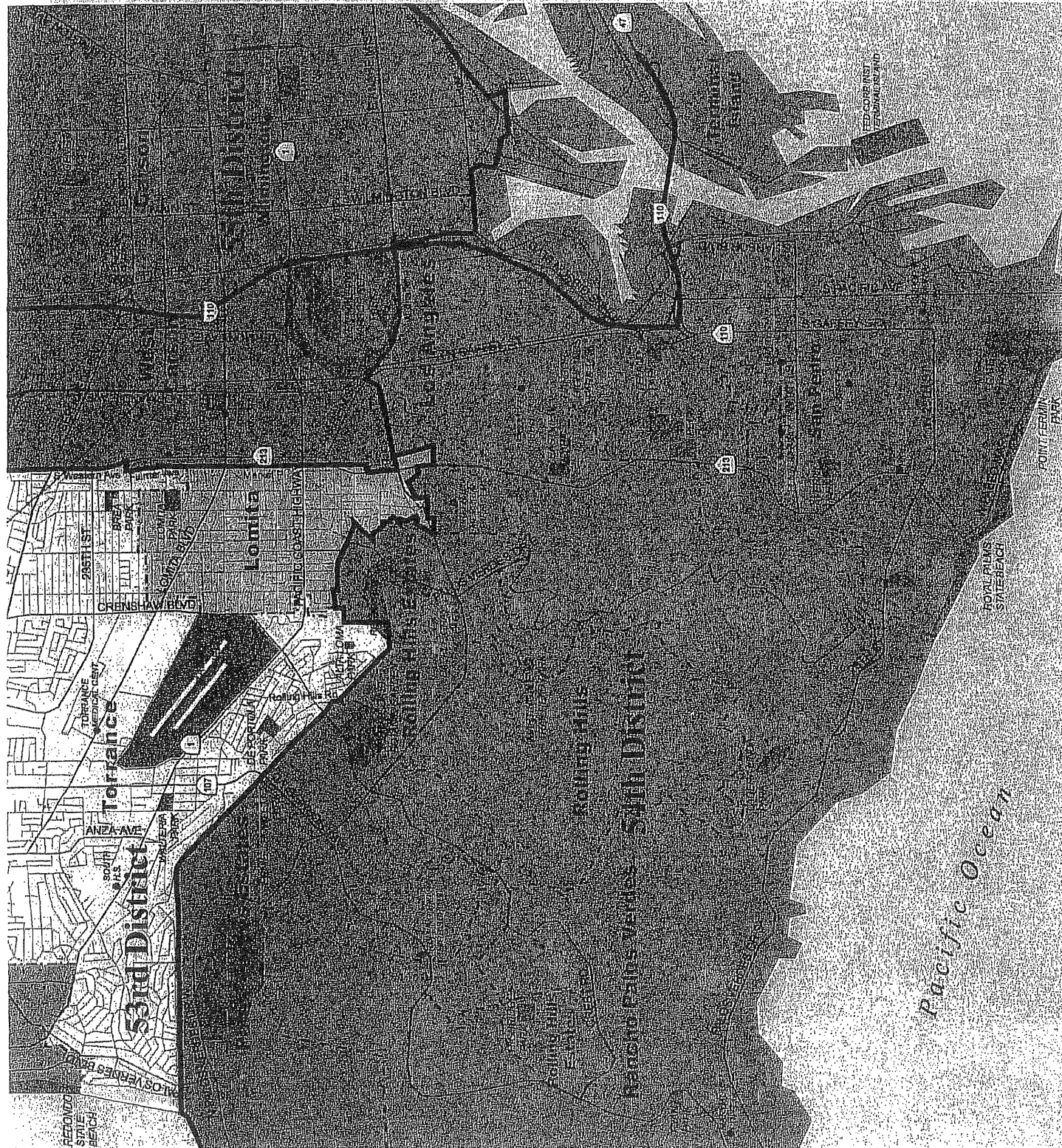


Legend

- Assembly Boundary
- State Boundary
- County Boundary
- City Boundary
- Major Highway
- Other Highway
- Other Road
- Railroad
- Outside District
- Major Landmarks
- Institutions



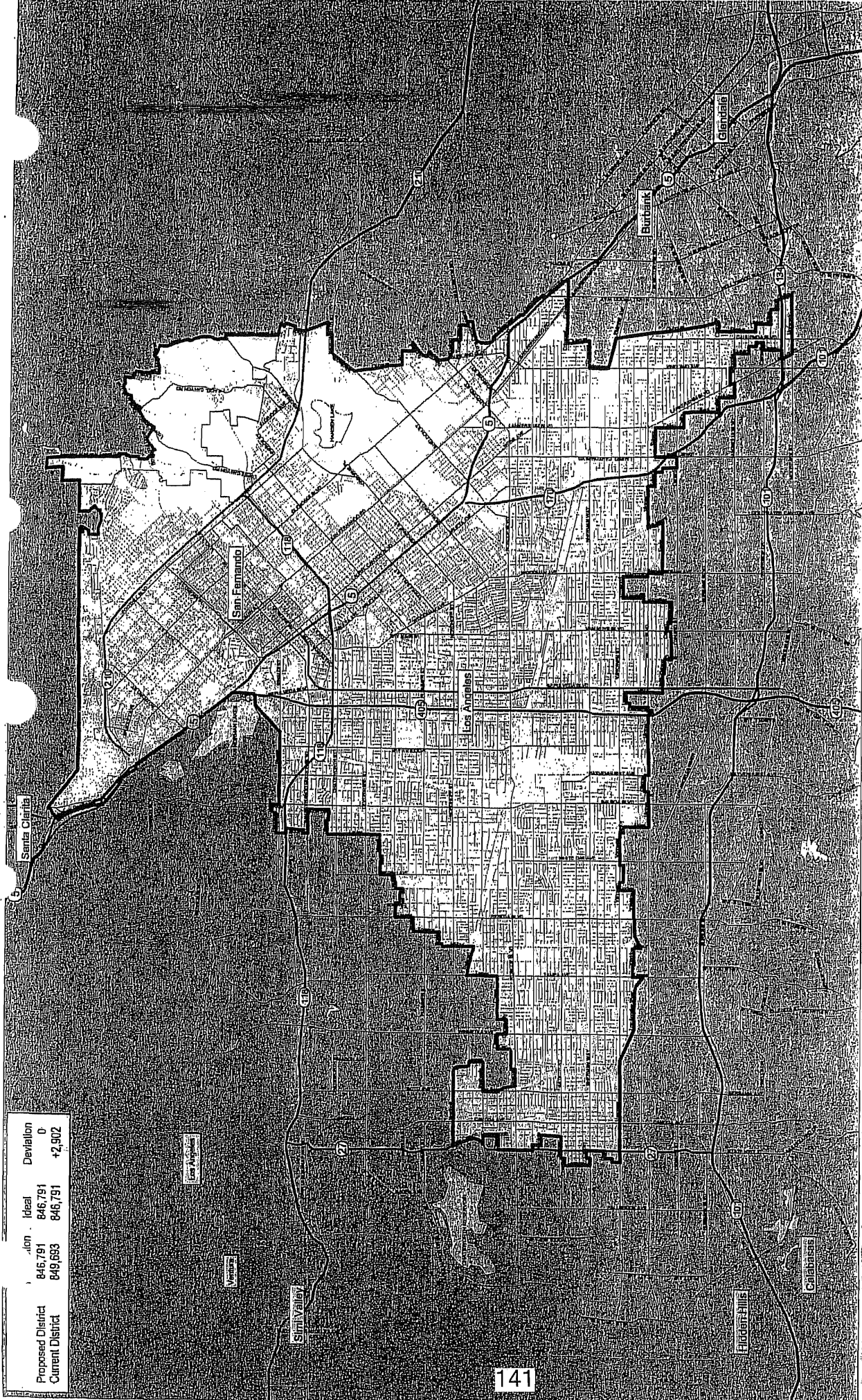
Assembly District 53 South Part

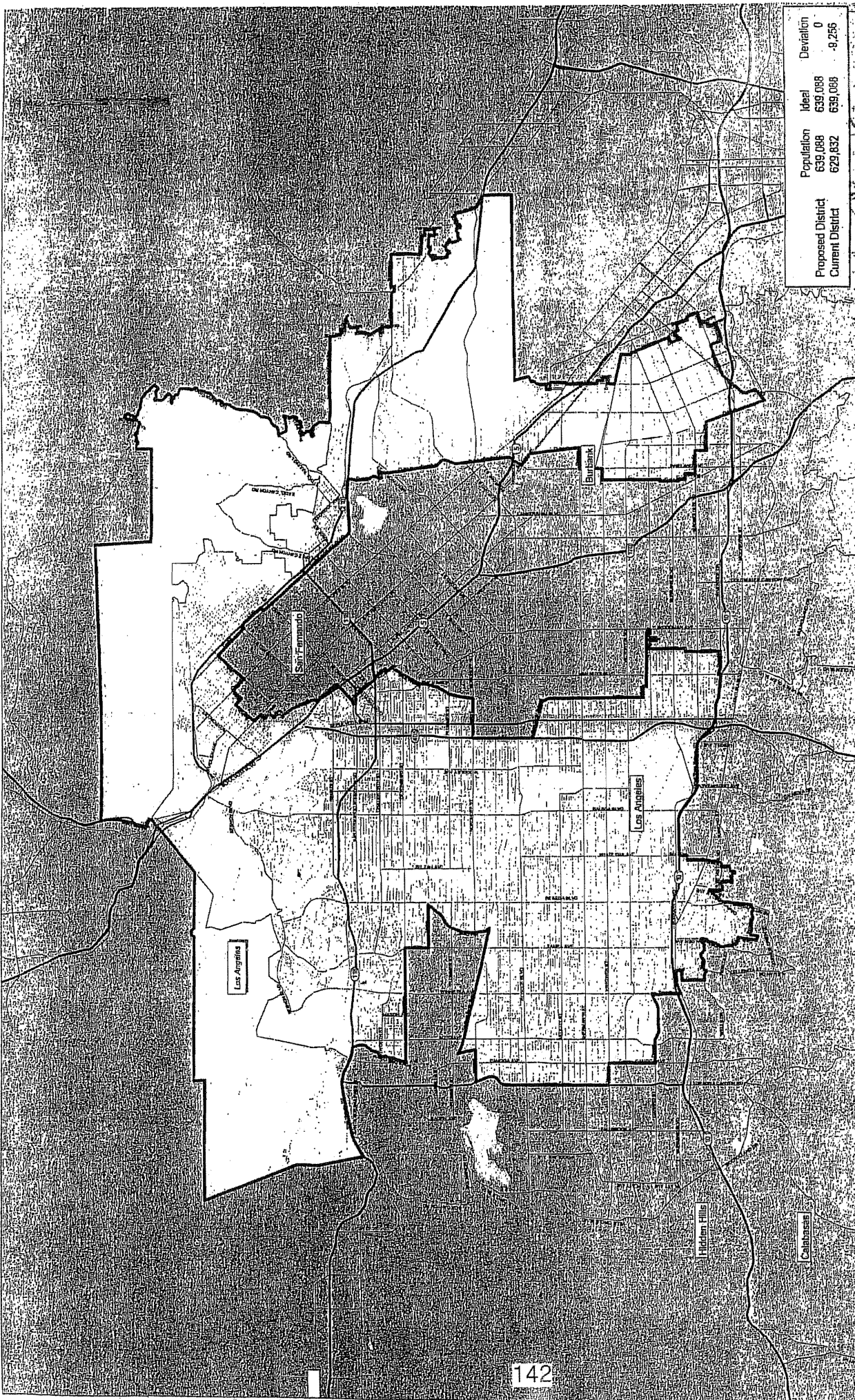
Map 4 of 4



Senate District 20

	Population	Ideal	Deviation
Proposed District	845,791	846,791	0
Current District	849,583	846,791	+2,792





Exhibit

2

COUNTY OF LOS ANGELES TEST CLAIM

**Chapter 348, Statutes of 2001, adding Chapter 2 (commencing with Section 21100) and Chapter 5 (commencing with Section 21400) to Division 21 of the Elections Code & State Senate's Election and Reapportionment Committee
Instructions Issued on September 24, 2001**

REDISTRICTING: SENATE AND CONGRESSIONAL DISTRICTS

DECLARATION OF KATHLEEN D. CONNORS

Kathleen D. Connors makes the following declaration and statement under oath:

I, Kathleen D. Connors, Chief, Finance & Management Division, Registrar-Recorder/County Clerk of the County of Los Angeles, am responsible for recovering County costs incurred to implement State-mandated programs, including the State-mandated redistricting of new State Senate and congressional districts pursuant to Chapter 348, Statutes of 2001 (Assembly Bill 632), adding Chapter 2 (commencing with Section 21100) and Chapter 5 (commencing with Section 21400) to Division 21 of the Elections Code and the State Legislature's AB 632 implementation instructions, as issued by Senator Don Perata, Chair of the Elections and Reapportionment Committee.

I declare that I have prepared the attached schedules detailing the County's costs in implementing the State-mandated redistricting of new State Senate and congressional districts pursuant to Chapter 348, Statutes of 2001 (Assembly Bill 632), adding Chapter 2 (commencing with Section 21100) and Chapter 5

1 (commencing with Section 21400) to Division 21 of the Elections Code and the
2 State Legislature's AB 632 implementation instructions, as issued by Senator Don
3 Perata, Chair of the Elections and Reapportionment Committee. As stated by
4 Senator Perata:
5

6 "The new Senate and congressional district boundaries contained in
7 Assembly Bill 632 have been adopted by the Legislature...

8 I am writing to provide you with all relevant files, data, and reports so
9 that you may begin preparing to implement the new boundaries should
10 the Governor sign the measure [AB 632]..." [Emphasis added.]
11

12 I declare that on September 27, 2001 the Governor signed AB 632,
13 mandating the implementation of new State Senate and congressional district
14 boundaries in Los Angeles County.
15

16 I declare that new State Senate and congressional district boundaries in Los
17 Angeles County were implemented in accordance with the particular requirements
18 set by the Legislature in their Los Angeles County metes and bounds report, tract
19 and block-level descriptions and maps for the State Senate and congressional
20 districts included with the September 24, 2001 instructions from Senator Don
21 Perata, Chair of the Elections and Reapportionment Committee of the State
22 Legislature, referenced above.
23
24

25 I declare that implementing redistricting in 2001 in accordance with the Los
26 Angeles County metes and bounds report, tract and block-level descriptions and
27

1 maps for the State Senate and congressional districts, (included with the September
2 24, 2001 instructions from Senator Don Perata, Chair of the Elections and
3 Reapportionment Committee of the State Legislature) as well implementing State
4 Assembly and Board of Equalization district boundary changes (sample maps
5 attached) was a much more complex redistricting project than ever before. This
6 was, in part, due to the decision NOT to nest two State Assembly districts into each
7 State Senate district as was done under prior law. Consequently, over 700 of the
8 County's 2,054 census tracts were split resulting in many more ballot groups for
9 the March 2002 Primary Election. This increase caused election printing and
10 proofing costs to escalate dramatically. Additionally, the precinct boundary
11 changes caused approximately 20% of Los Angeles County voters to be assigned
12 to a new and unfamiliar polling place.

13
14
15
16 I declare that the California Supreme Court completed the 1990 redistricting
17 as a result of the legislature and governor being unable to meet their deadline. The
18 court followed census tract lines and nested two State Assembly districts in each
19 State Senate district. As a result of this, Los Angeles County was able to
20 implement redistricting with relative ease in the six week time period the data was
21 available prior to the start of the Signature in Lieu (SIL) filing period.

22
23
24 I declare that the 2000 redistricting was done by the legislature and
25 governor. Although they met their legal deadline, the last of the data was received
26 only two days before the start of the SIL filing period. The Legislature did not nest
27

1 two State Assembly districts within each State Senate district or follow census tract
2 lines; rather, they used census blocks to split census tracts. In establishing voting
3 precincts, the County utilizes census tracts which are comprised of a number of
4 census blocks. The four sets of new redistricting lines (State Senate, State
5 Assembly, Board of Equalization and congressional) required by the Legislature
6 resulted in more than 700 split census tracts by one or more district types. Each
7 census tract, a small, relatively permanent statistical subdivision of a county,
8 generally contains approximately 4,000 people. Census tracts are designed to be
9 relatively homogenous units with respect to population and economic status, with
10 the intention of being stable over many decades. Accordingly, the County was
11 required to perform substantial work in redrawing precinct boundaries within more
12 than 700 or 34% of the County's 2,054 census tracts. State law prohibits a voting
13 precinct from exceeding 1,250 registered voters.

14
15 I declare that implementing the State-mandated redistricting of new State
16 Senate and congressional districts in Los Angeles County required an additional
17 171 unique ballot groups (a unique set of candidates and propositions dependent
18 upon geographic area and political district boundaries) for the March 2002 Primary
19 Election. This unprecedented increase in the total number of ballot groups resulted
20 in soaring sample ballot booklet printing costs. In Los Angeles County these costs
21 more than doubled from any previous countywide election (the former highest
22
23
24
25
26
27
28

1 sample ballot booklet printing bill was \$1.4 million; the cost for the March 5, 2002
2 election sample ballot booklets was \$3.1 million).

3
4 I declare that redistricting always has an impact on the elections immediately
5 following implementation, but the affect on the March 2002 Election was
6 significantly more widespread than ever before. Changes in precinct boundaries
7 have a "ripple" effect throughout the entire election preparation process including
8 increasing the number of polling places that must be relocated as precinct lines
9 cannot by law bisect any political jurisdictions' boundaries.
10

11 Consolidation of Presidential Primaries with Statewide Direct Primary Elections

12
13 I declare that the California legislature moved the primary election date from
14 June to March in even numbered years but did not change the dates associated
15 with redistricting. Three months of time, which the Department previously had
16 for processing the new district lines during the previous redistricting process a
17 decade ago, was lost. Although the State Assembly and Board of Equalization
18 districts data were received by the Department on September 20, 2001 and the
19 State Senate and congressional district data on September 26, 2001, the Signature
20 in Lieu of filing period in preparation for the 2002 Gubernatorial Primary Election
21 started September 28, 2001. While some problems resulting from statewide
22 redistricting were predicted, the enormity of performing the [above] mandated
23 tasks under new tight deadlines required additional staffing and substantial
24 overtime compensation.
25
26
27
28

1 The complexity of performing the subject tasks is further illustrated in the
2
3 September 24, 2001 instructions from Senator Don Perata, Chair of the Elections
4 and Reapportionment Committee of the State Legislature, (referenced above)
5 when he notes that:

6 "Given the technical rigors that may be involved in meeting the
7
8 deadlines, I want your county to be afforded the maximum amount
9 of time for preparation and implementation of the new districts."

10 I declare that the preparation and implementation of the new districts
11 pursuant to the test claim legislation was performed in a timely manner but at great
12 cost to the County.
13

14 Current and Ongoing Expenses

15 I declare that at this time, the cost for Los Angeles County to implement
16 State-mandated redistricting is \$4.6 million (attached 3-Page Cost Schedule). As
17 a result of redistricting, it is estimated there will be additional ongoing costs in
18 excess of \$2.7 million per major election for a decade (attached Estimated
19 Redistricting Ongoing Costs Per Major Election).
20
21

22 Future Expenses

23 I declare that State-mandated redistricting, coupled with the first ever
24 Primary Election in March instead of June, required the creation of new and
25 unnecessary precincts. State-mandated boundary line changes were officially
26 made available two days prior to the start of the Signature in Lieu filing period.
27
28

1 As a result, there was no time to attempt to equalize the number of registered
 2 voters within each precinct. Due to these time constraints, more precincts had to
 3 be created than were actually necessary. Consequently, Los Angeles County
 4 subsequently initiated a Precinct Reduction Program (PRP) at an estimated cost of
 5 \$300,000 in order to somewhat lessen ongoing costs (i.e. for pollworker
 6 recruitment and compensation) that would be incurred if the number of precincts
 7 remained high.
 8
 9

10 "Costs Mandated by the State"

11 I declare that it is my information or belief that the County's costs in
 12 implementing the new State-mandated redistricting of State Senate and
 13 congressional districts, pursuant to Chapter 348, Statutes of 2001 (Assembly Bill
 14 632), adding Chapter 2 (commencing with Section 21100) and Chapter 5
 15 (commencing with Section 21400) to Division 21 of the Elections Code and the
 16 State Legislature's AB 632 implementation instructions, as issued by Senator Don
 17 Perata, Chair of the Elections and Reapportionment Committee, are well in excess
 18 of \$1,000 per annum.
 19
 20

21 I declare that it is my information or belief that the County's (above) costs in
 22 implementing the new State-mandated duties (described above) are, in my opinion,
 23 reimbursable "costs mandated by the State", as defined in Government Code
 24 section 17514:
 25
 26
 27
 28

1 "Costs mandated by the State means any increased costs which a local
 2 agency or school district is required to incur after July 1, 1980, as a result
 3 of any statute enacted on or after January 1, 1975, or any executive order
 4 implementing any statute enacted on or after January 1, 1975, which
 5 mandates a new program or higher level of service of an existing
 6 program within the meaning of Section 6 of Article XIII B of the
 7 California Constitution."
 8
 9

10 I declare under penalty of perjury under the laws of the State of California that
 11 the foregoing is true and correct of my own knowledge, except as to matters which
 12 are stated as information and belief, and as to those matters I believe them to be
 13 true.

14
 15 June 20, 2003 Napa, Calif Kathleen D. Connors
 16 DATE/PLACE KATHLEEN D. CONNORS, CHIEF
 17 FINANCE AND MANAGEMENT DIVISION
 18
 19
 20
 21
 22
 23
 24
 25
 26
 27
 28

STATE REAPPORTIONMENT
CLAIM PERIOD FROM OCTOBER 1, 2001 TO JUNE 30, 2002
FISCAL YEAR 01/02

I. SALARIES (COST CODE 520):			
PERMANENT EMPLOYEES		\$ 178,252.34	
TEMPORARY EMPLOYEES		<u>84,391.09</u>	
TOTAL SALARIES:			\$ 262,643.43
EMPLOYEE BENEFITS:			
PERMANENT EMPLOYEES	41.53%	\$ 74,028.20	
TEMPORARY EMPLOYEES	4.02%	<u>3,392.52</u>	
TOTAL EMPLOYEE BENEFITS:			77,420.72
INDIRECT EXPENSE (ICRP)	107.90%		<u>283,392.26</u>
TOTAL SALARIES & EMPLOYEE BENEFITS:			\$ 623,456.41
II. SERVICES & SUPPLIES:			
CAO / URBAN RESEARCH (ATTACHMENT I)			79,394.06
III. ACTUAL ELECTION COSTS (ATTACHMENT II)			
			<u>3,876,468.15</u>
TOTAL REIMBURSABLE COSTS			<u><u>\$ 4,579,318.62</u></u>

COUNTY OF LOS ANGELES
REGISTRAR-RECORDER/COUNTY CLERK

ATTACHMENT I

STATE REAPPORTIONMENT
CAO-URBAN RESEARCH
MAPS CREATION SYSTEM INTERFACE CHARGES
FISCAL YEAR 2001/02

<u>PERIOD</u>	<u>AMOUNT</u>
JUNE 2002	\$ 13,352.56
MAY 2002	12,301.50
MARCH 2002	7,404.50
FEBRUARY 2002	6,903.00
JANUARY 2002	11,298.50
NOVEMBER 2001	9,195.00
OCTOBER 2001	18,939.00
TOTAL	<u><u>\$ 79,394.06</u></u>

COUNTY OF LOS ANGELES
REGISTRAR-RECORDER/COUNTY CLERK

ATTACHMENT II

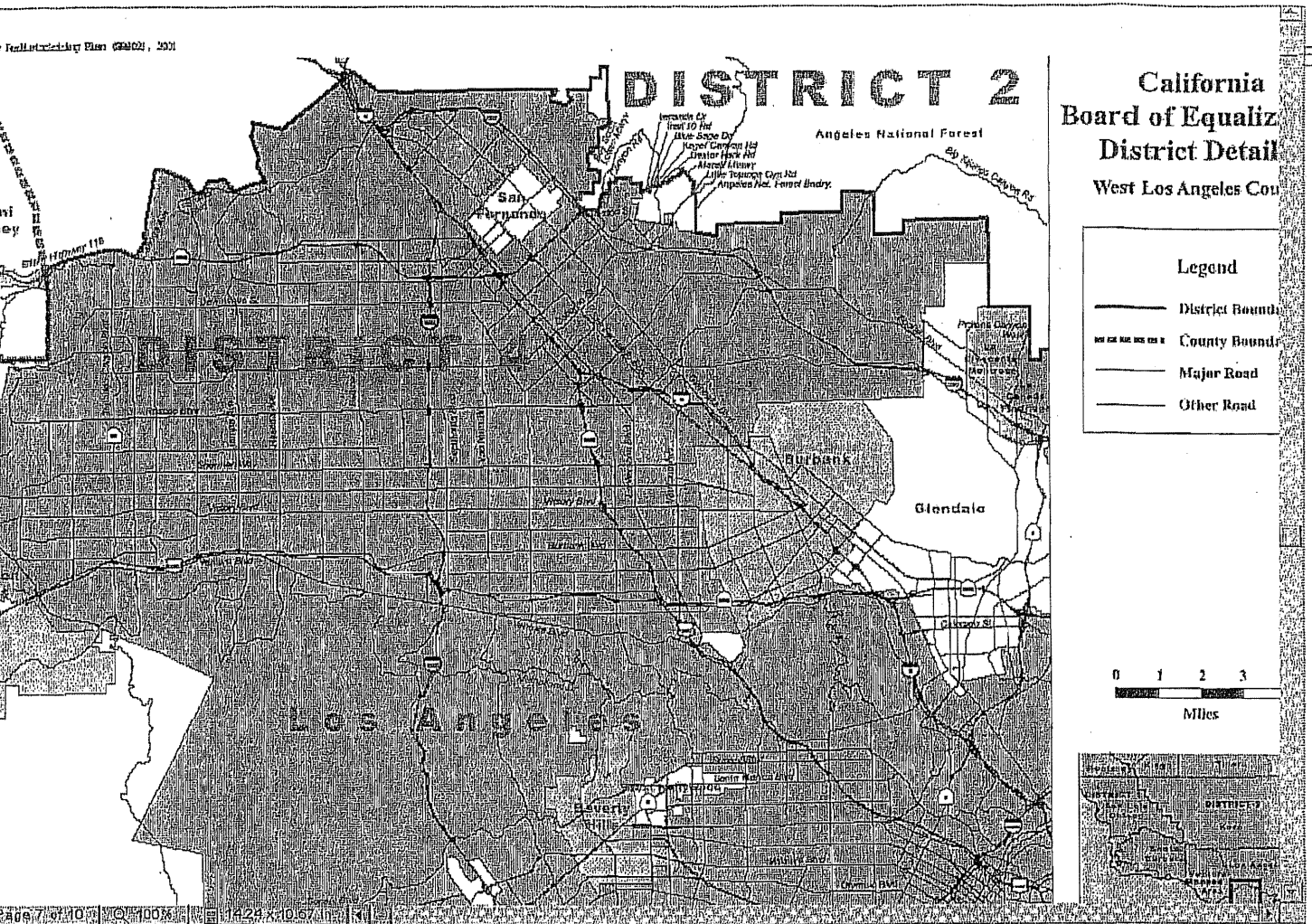
**STATE REAPPORTIONMENT
ACTUAL COSTS DUE TO REDISTRICTING
FISCAL YEAR 01/02**

I.	ACTUAL PRIMARY 2002 COSTS :	
	BALLOT MATERIAL PROCESSING	\$ 1,063,881.15
	VOTE RECORDER PRINTING	250,923.71
	SAMPLE BALLOTS PRINTING	3,163,525.53
	MULTI-LINGUAL PRINTING	<u>3,318,406.88</u>
	TOTAL COSTS	<u><u>\$ 7,796,737.27</u></u>
	 ACTUAL NUMBER OF BALLOT GROUPS	 <u><u>356</u></u>
	 COST PER BALLOT GROUP	 <u><u>\$ 21,900.95</u></u>
	(TOTAL COSTS \$7,796,737.27 / 356 BALLOT GROUP)	
II.	BALLOT GROUP INCREASE DUE TO REDISTRICTING:	
	2002 PRIMARY ELECTION STATE BALLOT GROUPS	287
	2000 PRIMARY ELECTION STATE BALLOT GROUPS	<u>110</u>
	TOTAL ADDITIONAL BALLOT GROUPS	<u><u>177</u></u>
III.	TOTAL ACTUAL ELECTION COSTS DUE TO REDISTRICTING	<u><u>\$ 3,876,468.15</u></u>
	(COST PER BALLOT GROUP \$21,900.95 x 177 BALLOT GROUPS)	

COUNTY OF LOS ANGELES
REGISTRAR-RECORDER/COUNTY CLERK

**STATE REAPPORTIONMENT
ESTIMATED REDISTRICTING ONGOING COSTS PER MAJOR ELECTION**

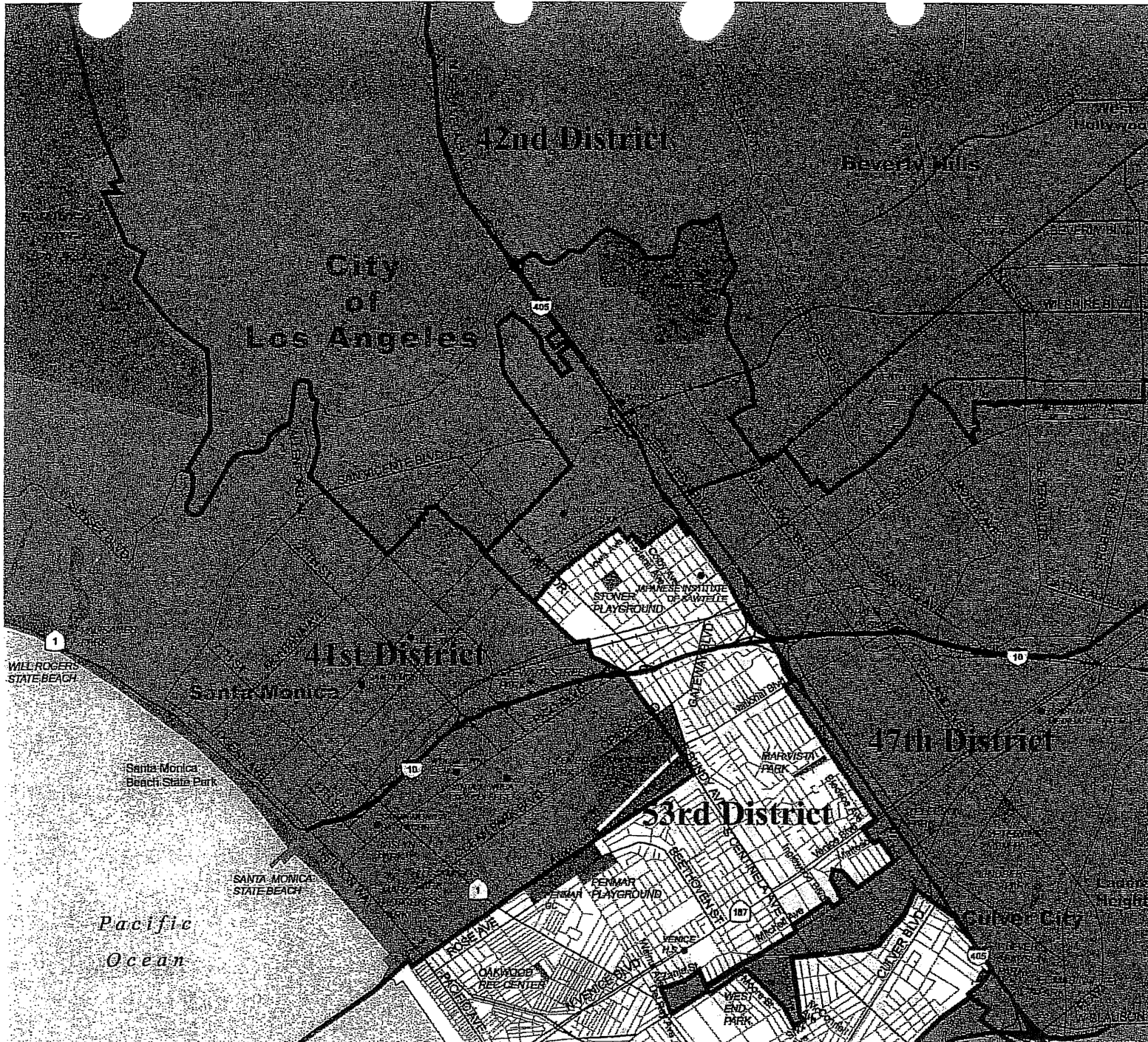
I.	BASED ON ACTUAL NOVEMBER 2002 GENERAL ELECTION COSTS :	
	BALLOT MATERIAL PROCESSING	\$ 885,476.82
	VOTE RECORDER PRINTING	89,898.49
	SAMPLE BALLOTS PRINTING	3,052,594.80
	MULTI-LINGUAL PRINTING	<u>6,234,478.20</u>
	TOTAL COSTS	<u>\$ 10,262,448.31</u>
	ACTUAL NUMBER OF BALLOT GROUPS	<u>684</u>
	COST PER BALLOT GROUP	<u>\$ 15,003.58</u>
	(TOTAL COSTS \$10,262,448.31 / 684 BALLOT GROUP)	
II.	BASED ON PRIMARY BALLOT GROUP INCREASE DUE TO REDISTRICTING :	
	2002 PRIMARY ELECTION STATE BALLOT GROUPS	287
	2000 PRIMARY ELECTION STATE BALLOT GROUPS	<u>110</u>
	TOTAL ADDITIONAL BALLOT GROUPS	<u>177</u>
III.	TOTAL ESTIMATED ONGOING COSTS PER MAJOR ELECTIONS	<u>\$ 2,655,633.55</u>
	(COST PER BALLOT GROUP \$15,003.58 x 177 BALLOT GROUPS)	














Assembly District 53 North Part


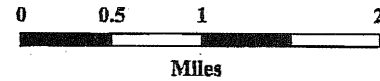
Map 1 of 4

157



Legend












-  Assembly Boundary
-  State Boundary
-  County Boundary
-  City Boundary
-  Major Highway
-  Other Highway
-  Other Road
-  Railroad
-  Outside District
-  Major Landmarks
-  Institutions

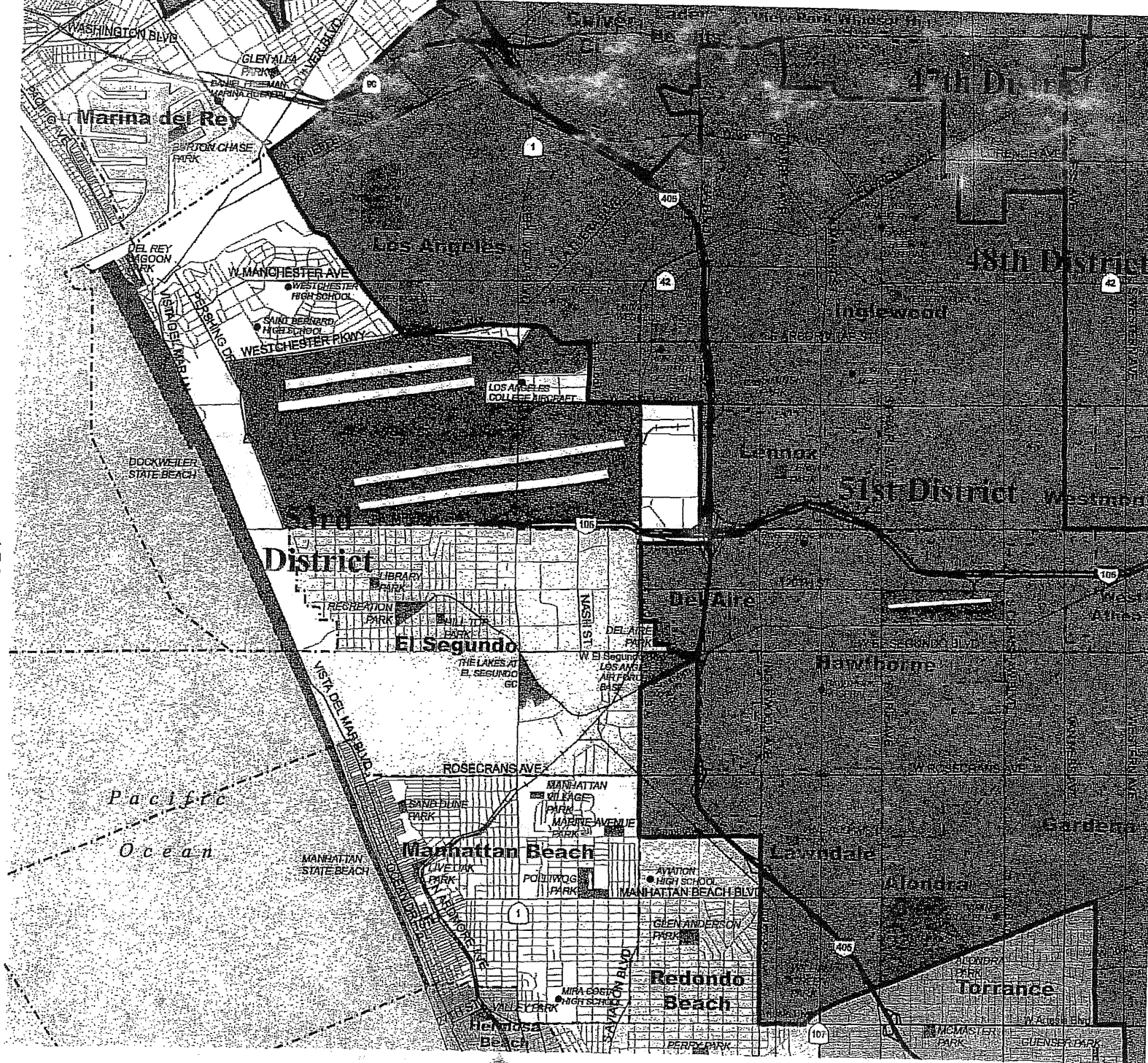
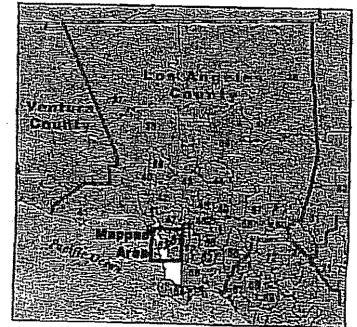
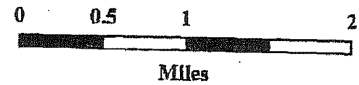


Assembly District 53 Central Part

Map 2 of 4

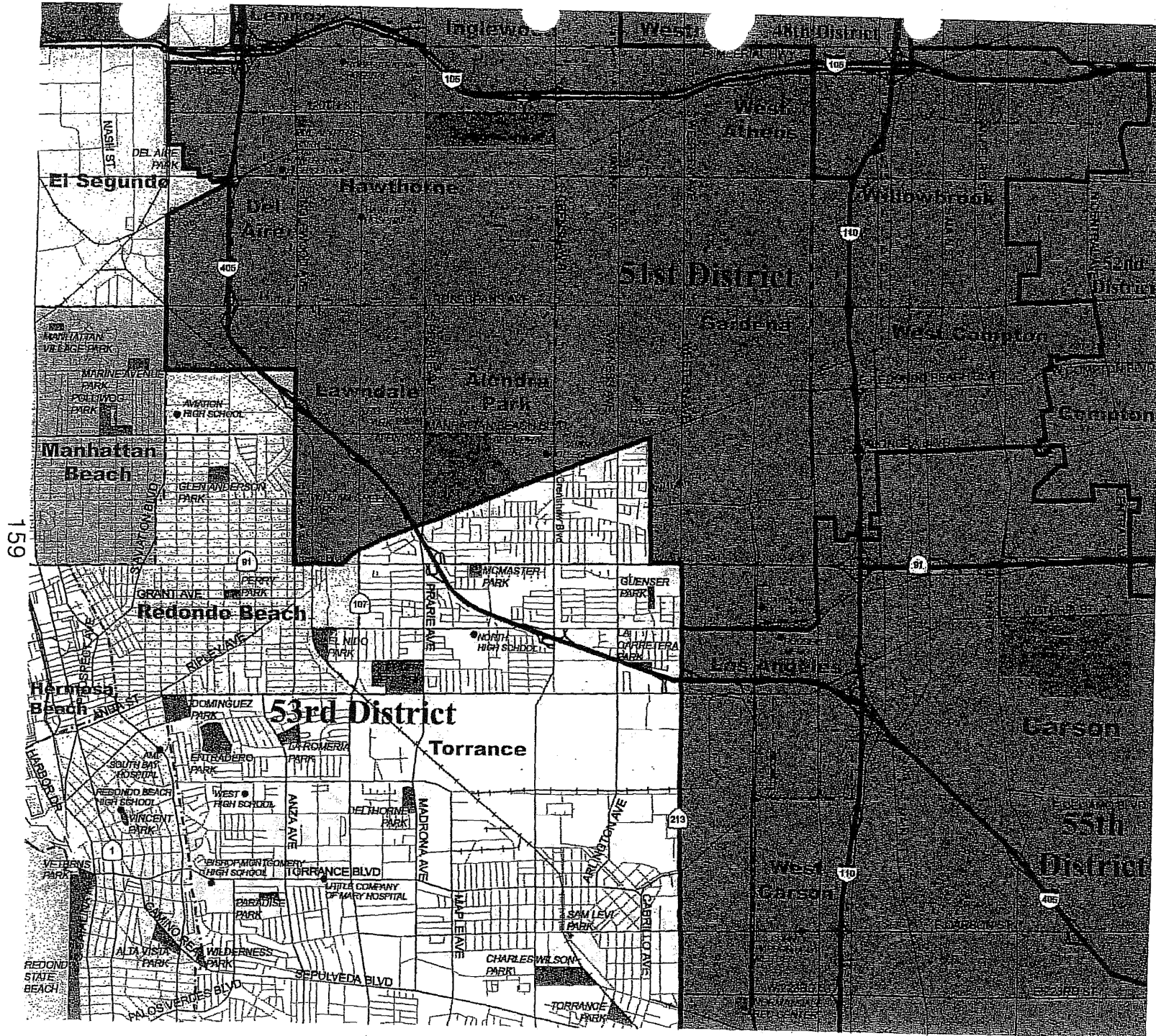
Legend

-  Assembly Boundary
-  State Boundary
-  County Boundary
-  City Boundary
-  Major Highway
-  Other Highway
-  Other Road
-  Railroad
-  Outside District
-  Major Landmarks
-  Institutions




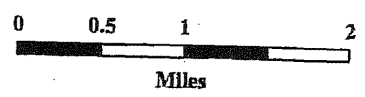
Assembly District 53 Southcentral Part

Map 3 of 4



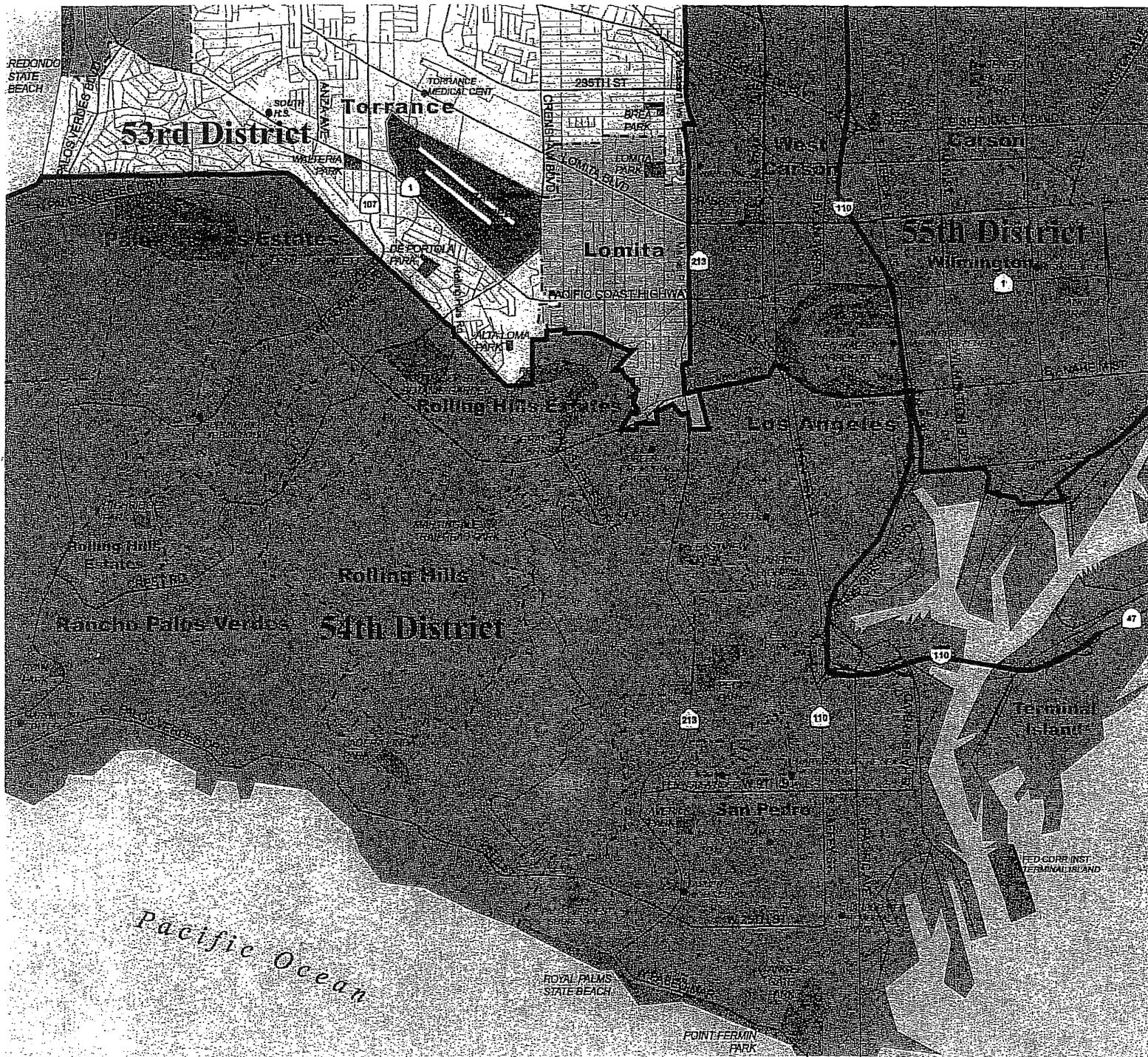
Legend

- Assembly Boundary
- State Boundary
- County Boundary
- City Boundary
- Major Highway
- Other Highway
- Other Road
- Railroad
- Outside District
- Major Landmarks
- Institutions




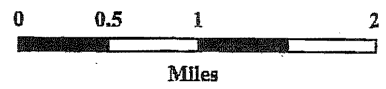
Assembly District 53 South Part

Map 4 of 4



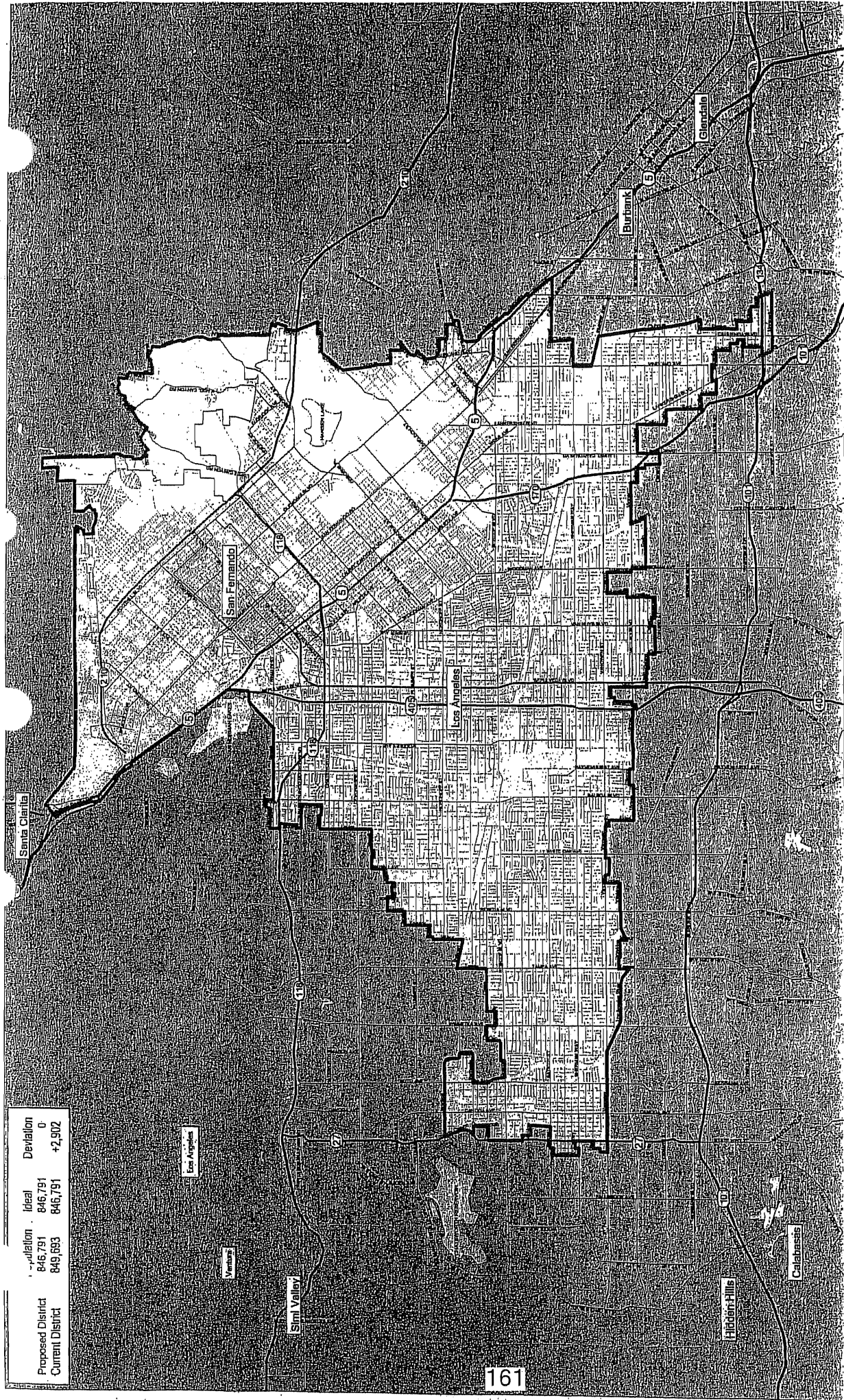
Legend

- Assembly Boundary
- State Boundary
- County Boundary
- City Boundary
- Major Highway
- Other Highway
- Other Road
- Railroad
- Outside District
- Major Landmarks
- Institutions



160

Senate District 20



	Population	Ideal	Deviation
Proposed District	846,791	846,791	0
Current District	849,693	846,791	+2,902

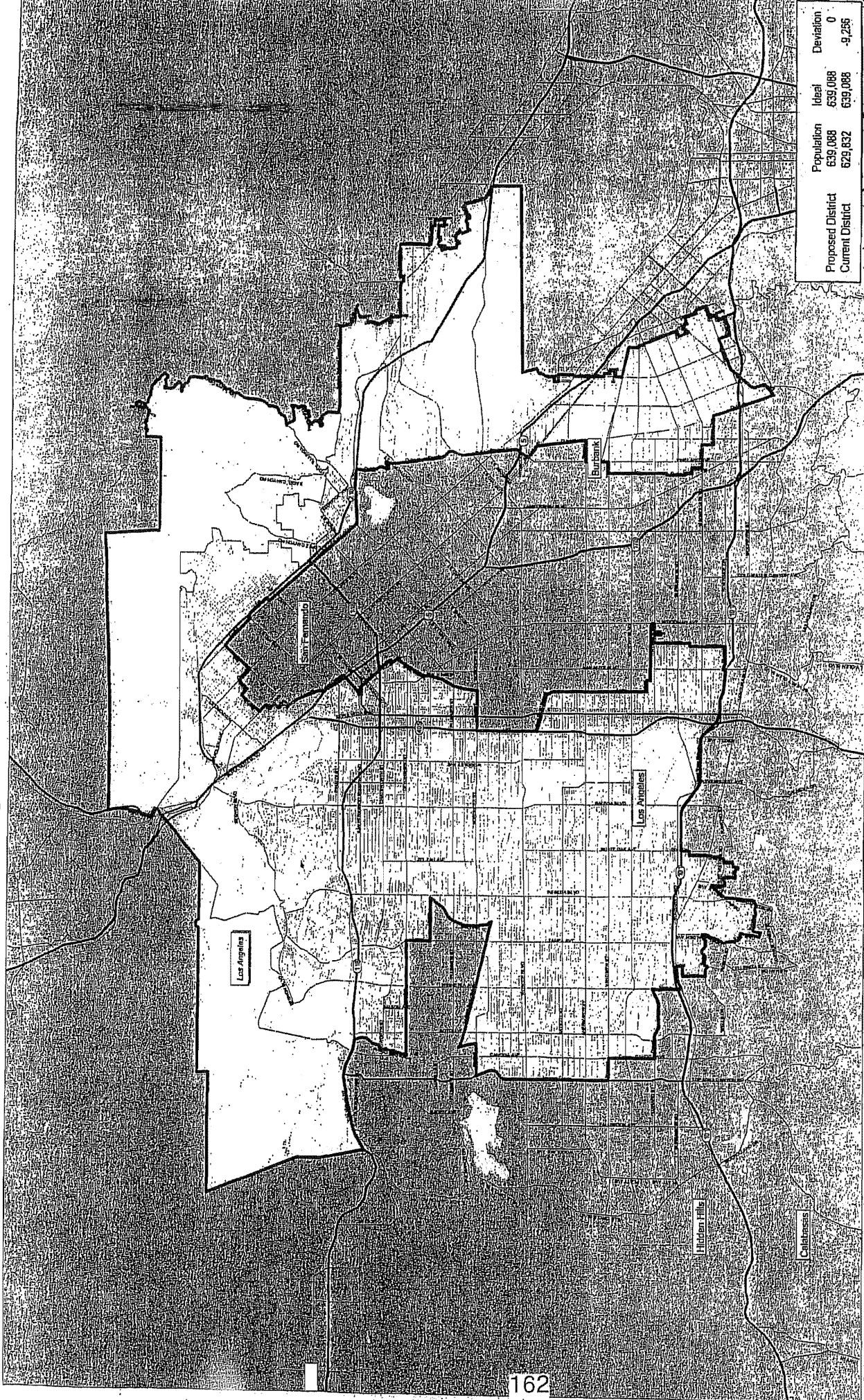


Exhibit 3

COUNTY OF LOS ANGELES TEST CLAIM

Chapter 348, Statutes of 2001, adding Chapter 2 (commencing with Section 21100) and Chapter 5 (commencing with Section 21400) to Division 21 of the Elections Code & State Senate's Election and Reapportionment Committee Instructions Issued on September 24, 2001

REDISTRICTING: SENATE AND CONGRESSIONAL DISTRICTS

DECLARATION OF R. VERN COWLES

R. Vern Cowles makes the following declaration and statement under oath:

I, R. Vern Cowles, Division Manager, Precincting & Systems Division, Registrar-Recorder/County Clerk of the County of Los Angeles, am responsible for implementing changes resulting from State-mandated redistricting, including new State Senate and congressional districts pursuant to Chapter 348, Statutes of 2001 (Assembly Bill 632), adding Chapter 2 (commencing with Section 21100) and Chapter 5 (commencing with Section 21400) to Division 21 of the Elections Code and the State Legislature's AB 632 implementation instructions, as issued by Senator Don Perata, Chair of the Elections and Reapportionment Committee.

I declare that on September 27, 2001 the Governor signed AB 632, mandating the implementation of new State Senate and congressional district boundaries in Los Angeles County. The new State Senate and congressional district boundaries in Los Angeles County were implemented in accordance with the particular requirements set by the Legislature in their Los Angeles County

1 metes and bounds report, tract and block-level descriptions and maps for the State
2 Senate and congressional districts included with the September 24, 2001
3 instructions from Senator Don Perata, Chair of the Elections and Reapportionment
4 Committee of the State Legislature, referenced above.
5

6 I declare that implementing redistricting in 2001 in accordance with the Los
7 Angeles County metes and bounds report, tract and block-level descriptions and
8 maps for the State Senate and congressional districts, (included with the September
9 24, 2001 instructions from Senator Don Perata, Chair of the Elections and
10 Reapportionment Committee of the State Legislature) as well implementing State
11 Assembly and Board of Equalization district boundary changes (sample maps
12 attached) was a much more complex redistricting project than ever before. This
13 was, in part, due to the decision NOT to nest two State Assembly districts into each
14 State Senate district as was done under prior law. Consequently, over 700 of the
15 County's 2,054 census tracts were split resulting in many more ballot groups for
16 the March 2002 Primary Election. Additionally, the precinct boundary changes
17 caused approximately 20% of Los Angeles County voters to be assigned to a new
18 and unfamiliar polling place.
19
20
21
22

23 I declare that the California Supreme Court completed the 1990 redistricting
24 as a result of the legislature and governor being unable to meet their deadline. The
25 court followed census tract lines and nested two State Assembly districts in each
26
27
28

1 State Senate district. As a result of this, Los Angeles County was able to
2 implement redistricting with relative ease in the six week time period the data was
3 available prior to the start of the Signature in Lieu (SIL) filing period.
4

5 I declare that the 2000 redistricting was done by the legislature and
6 governor. Although they met their legal deadline, the last of the data was received
7 only two days before the start of the SIL filing period. The Legislature did not nest
8 two State Assembly districts within each State Senate district or follow census tract
9 lines; rather, they used census blocks to split census tracts. In establishing voting
10 precincts, the County utilizes census tracts which are comprised of a number of
11 census blocks. The four sets of new redistricting lines (State Senate, State
12 Assembly, Board of Equalization and congressional) required by the Legislature
13 resulted in more than 700 split census tracts by one or more district types. Each
14 census tract, a small, relatively permanent statistical subdivision of a county,
15 generally contains approximately 4,000 people. Census tracts are designed to be
16 relatively homogenous units with respect to population and economic status, with
17 the intention of being stable over many decades. Accordingly, the County was
18 required to perform substantial work in redrawing precinct boundaries within more
19 than 700 or 34% of the County's 2,054 census tracts. State law prohibits a voting
20 precinct from exceeding 1,250 registered voters.
21
22
23
24
25
26
27
28

1 I declare that implementing the State-mandated redistricting of new State
2 Senate and congressional districts in Los Angeles County required an additional
3 171 unique ballot groups (a unique set of candidates and propositions dependent
4 upon geographic area and political district boundaries) for the March 2002 Primary
5 Election.
6

7
8 I declare that redistricting always has an impact on the elections immediately
9 following implementation, but the affect on the March 2002 Election was
10 significantly more widespread than ever before. Changes in precinct boundaries
11 have a "ripple" effect throughout the entire election preparation process including
12 increasing the number of polling places that must be relocated as precinct lines
13 cannot by law bisect any political jurisdictions' boundaries.
14

15 Consolidation of Presidential Primaries with Statewide Direct Primary Elections
16

17 I declare that the California legislature moved the primary election date from
18 June to March in even numbered years but did not change the dates associated
19 with redistricting. Three months of time, which the Department previously had
20 for processing the new district lines during the redistricting process a decade ago,
21 was lost. Although the State Assembly and Board of Equalization districts data
22 were received by the Department on September 20, 2001 and the State Senate and
23 congressional district data on September 26, 2001, the Signature in Lieu of filing
24 period in preparation for the 2002 Gubernatorial Primary Election started
25
26
27
28

1 September 28, 2001. While some problems resulting from statewide redistricting
2 were predicted; the enormity of performing the [above] mandated tasks under new
3 tight deadlines required additional staffing and substantial overtime
4 compensation.
5

6 The complexity of performing the subject tasks is further illustrated in the
7 September 24, 2001 instructions from Senator Don Perata, Chair of the Elections
8 and Reapportionment Committee of the State Legislature, (referenced above)
9 when he notes that:
10

11 "Given the technical rigors that may be involved in meeting the
12 deadlines, I want your county to be afforded the maximum amount
13 of time for preparation and implementation of the new districts."
14

15 I declare that the preparation and implementation of the new districts
16 pursuant to the test claim legislation was performed in a timely manner but at great
17 cost to the County.
18

19 Precinct Reduction Program
20

21 I declare that State-mandated redistricting, coupled with the first ever
22 Primary Election in March instead of June, required the creation of new and
23 unnecessary precincts. State-mandated boundary line changes were officially
24 made available two days prior to the start of the Signature in Lieu filing period.
25 As a result, there was no time to attempt to equalize the number of registered
26
27
28

1 voters within each precinct. Due to these time constraints, more precincts had to
2 be created than were actually necessary. Consequently, Los Angeles County
3 subsequently initiated a Precinct Reduction Program (PRP) at an estimated cost of
4 approximately \$300,000 in order to somewhat lessen ongoing costs (i.e. for
5 pollworker recruitment and compensation) that would be incurred if the number
6 of precincts remained high.
7

8
9 "Costs Mandated by the State"

10 I declare that it is my information or belief that the County's costs in
11 implementing the new State-mandated redistricting of State Senate and
12 congressional districts, pursuant to Chapter 348, Statutes of 2001 (Assembly Bill
13 632), adding Chapter 2 (commencing with Section 21100) and Chapter 5
14 (commencing with Section 21400) to Division 21 of the Elections Code and the
15 State Legislature's AB 632 implementation instructions, as issued by Senator Don
16 Perata, Chair of the Elections and Reapportionment Committee, are well in excess
17 of \$1,000 per annum.
18

19
20 I declare that it is my information or belief that the County's (above) costs in
21 implementing the new State-mandated duties (described above) are, in my opinion,
22 reimbursable "costs mandated by the State", as defined in Government Code
23 section 17514:
24
25

1 "Costs mandated by the State means any increased costs which a local
 2 agency or school district is required to incur after July 1, 1980, as a result
 3 of any statute enacted on or after January 1, 1975, or any executive order
 4 implementing any statute enacted on or after January 1, 1975, which
 5 mandates a new program or higher level of service of an existing
 6 program within the meaning of Section 6 of Article XIII B of the
 7 California Constitution."
 8
 9

10 I declare under penalty of perjury under the laws of the State of California that
 11 the foregoing is true and correct of my own knowledge, except as to matters which
 12 are stated as information and belief, and as to those matters I believe them to be
 13 true.
 14

15 6-24-03
 16 Normal CA

DATE/PLACE



R. VERN COWLES, DIVISION MANAGER
 PRECINCTING & SYSTEMS DIVISION

Population	Ideal	Deviation
Proposed District	639,088	0
Current District	639,088	-9,256

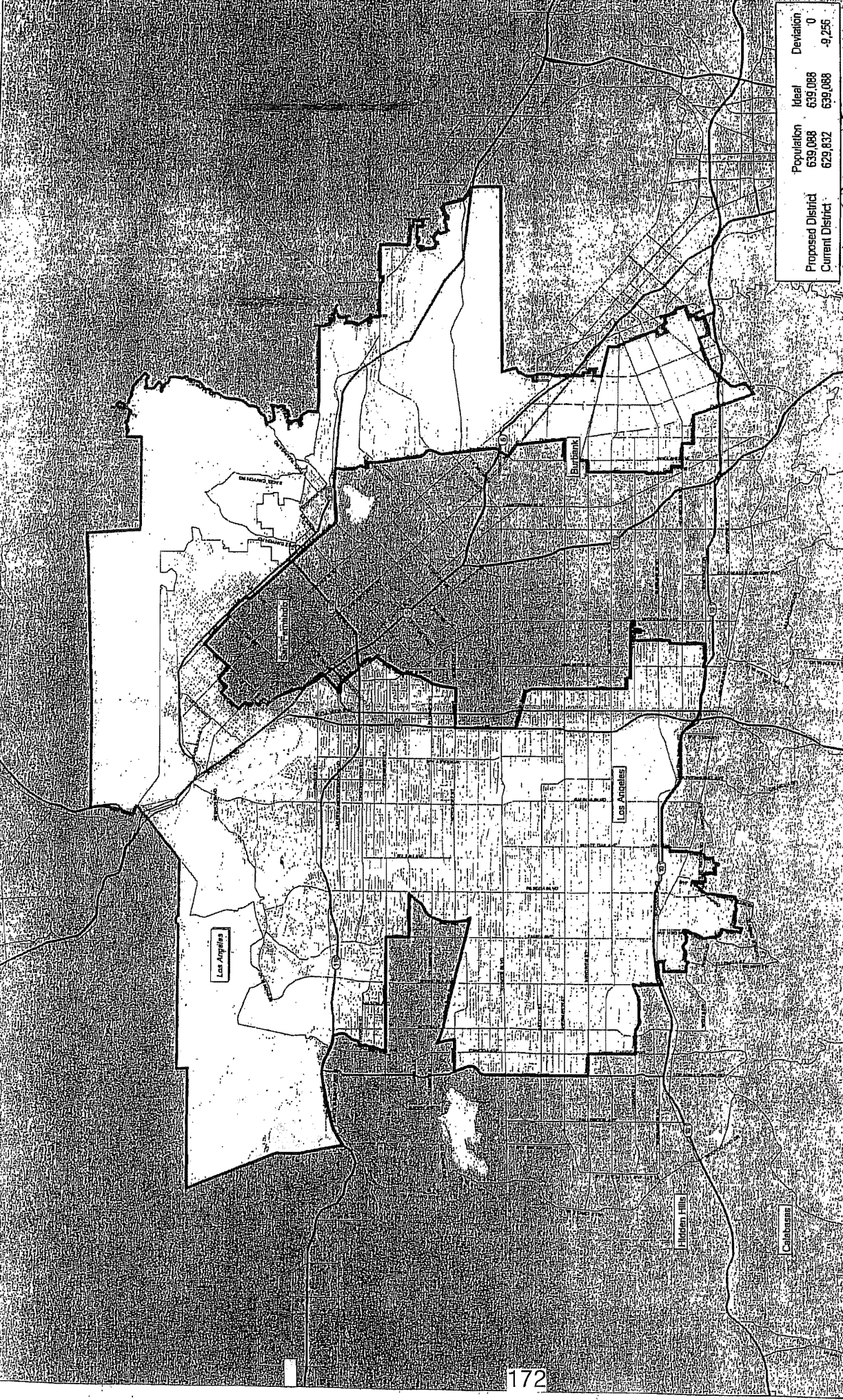


Exhibit 4



California Legislature

DARREN P. CHESIN
CHIEF CONSULTANT

RACHEL HARRIS
CONSULTANT

FRANCES TIBON-ESTOISTY
ASSISTANT

STATE CAPITOL, ROOM 5046
SACRAMENTO, CA 95814
(916) 445-2601 PHONE
(916) 445-2486 FAX

SENATE COMMITTEE

ON

ELECTIONS AND REAPPORTIONMENT

SENATOR DON PERATA

CHAIR

MEMBERS:

ROSS JOHNSON, VICE CHAIR

DEDE ALPERT
JAMES L. BRULTE
JOHN BURTON
KEVIN MURRAY
DEBORAH ORTIZ
RICHARD G. POLANCO
CHARLES POCHIGIAN

September 24, 2001

Conny McCormack
Los Angeles County Registrar of Voters
12400 Imperial Highway
Norwalk, CA 90650

Dear Ms. McCormack:

The new Senate and congressional district boundaries contained in Assembly Bill 632 have been adopted by the Legislature. The Governor has not yet signed the bill, but I know the deadline for you to receive the new boundaries is fast approaching and that you have a lot of work to do. Given the technical rigors that may be involved in meeting the deadlines, I want your county to be afforded the maximum amount of time for preparation and implementation of the new districts.

I am writing to provide you with all relevant files, data and reports so that you may begin preparing to implement the new boundaries should the Governor sign the measure. Also, I suggest you review the enclosed files and documents so that you can familiarize yourself with our files and reports for both content and format.

Enclosed you will find a metes and bounds report, tract and block-level descriptions and maps for the Senate and congressional districts that either completely or partially include your county.

Thank you for all your good work in implementing these new districts. If you have questions, please contact Darren Chesin, Chief Consultant for the Senate Elections and Reapportionment Committee, at 916-445-2601.

Sincerely,

Senator Don Perata
Chair, Elections and Reapportionment Committee

Enclosures



Exhibit 5



California State Senate

Home Senators Legislation Committees Schedules Offices/Caucuses Audio/TV Faq

~ Elections and Reapportionment Committee ~ Redistricting Submission Requirements

[Committee profile](#)

[Reapportionment Home Page](#)

[California's Redistricting Process](#)

[Submission Requirements](#)

[Redistricting Hearing Schedule](#)

[Press Releases](#)

[Transcripts](#)

[Links](#)

The Senate Elections and Reapportionment Committee welcomes and encourages public input into the redistricting process. In addition to public testimony before the Committee, the Committee will accept and consider redistricting proposals, written recommendations, and written comments from any individual or group.

If you would like to submit written comments, recommendations concerning redistricting requests to consolidate, split or maintain specific communities, and submit full redistricting proposals, the following information should be included in the submission:

- 1) Name and mailing address of individual, or group or organization
- 2) Contact person's name
- 3) Telephone number and, if available, fax number and e-mail address
- 4) A description of the organization or group submitting the committee recommendation
- 5) A complete explanation of the rationale for any recommendation request submitted

Any individual, group or organization may present a redistricting plan to the Committee pursuant to the procedures and criteria set forth below.

Redistricting plans may only be submitted (a) electronically through the Senate website @sen.ca.gov where there will be a link to the Elections & Reapportionment Committee or, (b) via the postal service or other recognized delivery service, to Senate Elections & Reapportionment Committee, State Capitol, Room 5046, Sacramento, CA 95814. Plans submitted must include all census (tract and sub-tract) data in addition to all the submission requirements provided herein.

The State's population database, including census data from the 2000 Census, is available to the public beginning May 1, 2001, through the Institute of Governmental Studies, University of California at Berkeley. The database can be accessed through the Institute of Governmental Studies' website: <http://swdb.berkeley.edu/>

Please be aware that while new technologies have provided easy access to data map programs, the complexities involved in drawing a constitutionally valid plan have increased dramatically over the past decade as a result of various U.S. Supreme Court decisions.

Court Decisions.

The Committee will rely on these Decisions for guidance in assessing plans.

Therefore, plan drafters should familiarize themselves with all U.S. Supreme Court Decisions relating to redistricting, in addition to the Fourteenth and Fifteenth Amendments to the United States Constitution and Sections 2 and 5 of the Voting Rights Act.

Submitted plans will be evaluated by the Committee in accordance with the following requirements:

- 1) Plans will only be considered that include the entire state of California. Senate plans must include 40 districts, Congressional plans must include 53 districts, Board of Equalization plans must include 4 districts and Assembly plans (if any) must include 80 districts. Plans that only include a portion of the state will be considered as comments and recommendations and must be submitted as such.
- 2) All districts within a statewide plan must be as close to perfect population equality as possible. Legal requirements mandate Congressional districts achieve virtual population equality. There is somewhat more flexibility for state legislative and Board of Equalization districts than for Congressional districts, but given current technological capabilities, and given the Committee's preference for strict adherence to "one-person-one-vote," anything other than very small population deviations is unacceptable - and must be accompanied by written justification.
- 3) Within each body (Senate, Congress, etc.), every district must be contiguous and districts must be consecutively numbered from north to south.
- 4) California's Constitution requires that the number of unnecessary city and county splits be minimized. Plans must be accompanied with a listing of, and an explanation for all unnecessary city and county splits.
- 5) Senate plans should include a count and location of people who will be "voted out" (i.e., people who under current law live in even-numbered districts, but under a proposed plan will live in odd-numbered districts.)
- 6) Four counties within California are designated as "covered" jurisdictions under Section 5 of the Voting Rights Act. The covered counties are Kings, Merced, Mono and Yuba. Section 5 provides for strict constitutional and Justice Department scrutiny for any activity that affects the politics or voting of covered jurisdictions. All submitted plans must include written annotations for the plan's effects on minority voters in these four counties.
- 7) Submitted plans will be evaluated on their adherence to these two legal guidelines: a) Section 2 of the Voting Rights Act prohibits districts that, by intent

effect, cancel out or minimize the voting strength of racial groups; b) The Fourth Amendment generally prohibits plans or districts that are based on racial considerations without regard to other valid statewide redistricting standards.

8) The deadline for submitting plans is August 1, 2001. If plans are being sent through the mail, please retain a copy for your file, as plans cannot be returned

9) The deadline for submitting written recommendations, comments or requests is August 1, 2001.

[Home](#) [Senators](#) [Legislation](#) [Committees](#) [Schedules](#) [Offices/Caucuses](#) [Audio/TV](#) [Faq's/Links](#)

Please send any questions or comments about this site to WebMaster@sen.ca.gov



California State Senate

[Home](#) [Senators](#) [Legislation](#) [Committees](#) [Schedules](#) [Offices/Caucuses](#) [Audio/TV](#) [Faq](#)

~ Elections and Reapportionment Committee ~ Redistricting Hearing Schedule

[Committee profile](#)

[Reapportionment Home Page](#)

[California's Redistricting Process](#)

[Submission Requirements](#)

[Redistricting Hearing Schedule](#)

[Press Releases](#)

[Transcripts](#)

[Links](#)

The Senate Committee on Elections and Reapportionment has scheduled the following hearings in order to give the public an opportunity to offer comments and suggestions regarding the 2001 redistricting effort. Participants are encouraged to provide the Committee with written copies of their testimony in addition to oral presentations.

May 22 (1-5 PM) - Fresno: Hugh Burns State Building
Auditorium, #1036
2550 Mariposa Mall, Fresno CA

July 17 (10 AM-5 PM) - Los Angeles: Ronald Reagan State
Building
Auditorium
300 S. Spring Street, LA

July 23 (1-5 PM) - San Diego State Building
Auditorium, B-109
1350 Front Street, San Diego

July 24 (1-5 PM) - San Jose: State Office Building
Auditorium
100 Paseo de San Antonio
San Jose, CA

July 31 (1-5 PM) - Sacramento: State Capitol Building
Senate Room 4203
Sacramento, CA

[Home](#) [Senators](#) [Legislation](#) [Committees](#) [Schedules](#) [Offices/Caucuses](#) [Audio/TV](#) [Faq](#)/[Links](#)

Please send any questions or comments about this site to WebMaster@sen.ca.gov

Σ Exhibit

6

2001 Portion of 2001-2002 Regular Session

CHAPTER 348

A.B. No. 632

**ELECTIONS--REDISTRICTING—CONGRESSIONAL AND
SENATORIAL DISTRICTS**

AN ACT to add Chapter 2 (commencing with Section 21100) and Chapter 5 (commencing with Section 21400) to Division 21 of the Elections Code, relating to redistricting, and declaring the urgency thereof, to take effect immediately.

[Filed with Secretary of State September 27, 2001.]

CALIFORNIA 2001 LEGISLATIVE SERVICE
2001 Portion of 2001-2002 Regular Session

Copr. © West Group 2001. All rights reserved.

Additions are indicated by <<+ Text +>>; deletions by
<<- * * * ->>. Changes in tables are made but not highlighted.

CHAPTER 348
A.B. No. 632
ELECTIONS--REDISTRICTING--CONGRESSIONAL AND SENATORIAL DISTRICTS

AN ACT to add Chapter 2 (commencing with Section 21100) and Chapter 5 (commencing with Section 21400) to Division 21 of the Elections Code, relating to redistricting, and declaring the urgency thereof, to take effect immediately.

[Filed with Secretary of State September 27, 2001.]

LEGISLATIVE COUNSEL'S DIGEST

AB 632, Cedillo. Redistricting: Senate and congressional districts.

The California Constitution requires the Legislature to adjust the boundary lines of Senate, Assembly, Board of Equalization, and congressional districts in the year following the year in which the national decennial census is taken and requires the districts be redrawn in accordance with specified standards.

This bill would provide that the Senate and congressional districts consist of specified elements.

The bill would declare that it is to take effect immediately as an urgency statute.

The people of the State of California do enact as follows:

SECTION 1. Chapter 2 (commencing with Section 21100) is added to Division 21 of the Elections Code, to read:

<< CA ELEC § 21100 >>

21100. This chapter sets forth the Senate districts.

<< CA ELEC § 21101 >>

21101. Senate District 1 consists of the following:

Whole counties in District 1

Alpine

Amador

Calaveras

El Dorado

Lassen

Modoc

Mono

Plumas

Sierra

Partial Counties in District 01

Nevada

Whole Tracts in Nevada county

12.01, 12.02

Partial Tracts in Nevada county

7.01--the following census blocks:

1000, 1014, 1019, 1021, 1027, 1028, 1029, 1030, 1031, 1032, 1033, 1034, 1035,
1036, 1037, 1038, 1039, 1040, 1041, 1042, 1043, 1044, 1053, 1054, 1055, 1056, 1057,
1058, 1059, 1060, 2000, 2001, 2002, 2003, 2004, 2005, 2006, 2007, 2008, 2009, 2010,
2011, 2012, 2013, 2014, 2015, 2016, 2017, 2018, 2019, 2020, 2021, 2022, 2023, 2024,
2025, 2026, 2027, 2028, 2029, 2030, 2031, 2032, 2033, 2034, 2035, 2036, 2037, 2038,
2039, 2040, 2041, 2042, 2043, 2044, 2045, 2046, 2047, 2048, 2049, 2050, 2051, 2052,
2053, 2054, 2055, 2056, 2057, 2058, 2059, 2060, 2061, 2062, 2063, 2064, 2065, 2066,
2067, 2068, 2069, 2070, 2071, 2072, 2073, 2074, 2075, 2076, 2077, 2078, 2079, 2080,
2081, 2082, 2083, 2084, 2085, 2086, 2087, 2088, 2089, 2090, 2091, 2092, 2093, 2094,
2095, 2096, 2097, 2098, 2099, 2100, 2101, 2102, 2103, 2104, 2105, 2106, 2107, 2108,
2109, 2110, 2111, 2112, 2113, 2116, 2117, 2118, 2119, 2120, 2121, 2122, 2124, 2125,
2126, 2127, 2128, 2129, 2130, 2131, 2132, 2133, 2134, 2135, 2136, 2137, 2997, 2998,
2999, 5041, 5051, 5052, 5053, 5054, 5055, 6000, 6001, 6002, 6003, 6004, 6005, 6006,
6007, 6008, 6009, 6010, 6011, 6012, 6013, 6014, 6015, 6016, 6017, 6018, 6019, 6020,
6021, 6022, 6023, 6024, 6025, 6026, 6027, 6028, 6029, 6030, 6031, 6032, 6033, 6034,
6035, 6036, 6037, 6038, 6039, 6040, 6041, 6042, 6043, 6044, 6045, 6046, 6047, 6048,
6049, 6050, 6051, 6052, 6053, 6054, 6055, 6056, 6057, 6058, 6059, 6060, 6061, 6062,
5063, 6064, 6065, 6066, 6067, 6996, 6997, 6998, 6999

7.02--the following census blocks:

1000, 1014, 1015, 1016, 1017, 1030, 1031, 1032, 1033, 1034, 1035, 1036, 1037, 1038, 1039, 1040, 1041, 1042, 1043, 1044, 1045, 1046, 1047, 1048, 1049, 1050, 1051, 1052, 1053, 1054, 1060, 1061, 1062, 1063, 1064, 1065, 1066, 1067, 1068, 1069, 1070, 1085, 1086, 1087, 1088, 1089, 1999

9.00--the following census blocks:

1000, 1001, 1002, 1003, 1004, 1005, 1006, 1007, 1008, 1009, 1010, 1011, 1012, 1013, 1014, 1015, 1016, 1017, 1018, 1019, 1020, 1021, 1022, 1023, 1024, 1025, 1026, 1027, 1028, 1029, 1030, 1031, 1032, 1033, 1034, 1035, 1036, 1037, 1038, 1039, 1040, 1041, 1042, 1043, 1044, 1045, 1046, 1047, 1048, 1049, 1050, 1051, 1052, 1053, 1054, 1055, 1056, 1057, 1058, 1059, 1060, 1061, 1062, 1063, 1064, 1065, 1066, 1067, 1068, 1069, 1070, 1071, 1072, 1073, 1074, 1075, 1076, 1077, 1078, 1079, 1080, 1081, 1082, 1083, 1084, 1085, 1086, 1087, 1088, 1089, 1090, 1091, 1092, 1093, 1094, 1095, 1096, 1097, 1098, 1099, 1100, 1101, 1102, 1103, 1104, 1105, 1106, 1107, 1108, 1109, 1110, 1111, 1112, 1113, 1114, 1115, 1116, 1117, 1118, 1119, 1120, 1121, 1122, 1123, 1124, 1125, 1126, 1127, 1128, 1129, 1130, 1131, 1132, 1133, 1134, 1135, 1136, 1137, 1138, 1139, 1140, 1141, 1142, 1143, 1144, 1145, 1146, 1147, 1148, 1149, 1150, 1151, 1152, 1153, 1154, 1155, 1156, 1157, 1158, 1159, 1160, 1161, 1162, 1163, 1164, 1165, 1166, 1167, 1168, 1169, 1170, 1171, 1172, 1173, 1174, 1175, 1176, 1177, 1178, 1179, 1180, 1181, 1182, 1183, 1184, 1185, 1186, 1187, 1188, 1189, 1190, 1191, 1192, 1193, 1194, 1195, 1196, 1197, 1198, 1199, 1200, 1201, 1202, 1203, 1204, 1205, 1206, 1207, 1208, 1209, 1210, 1211, 1212, 1213, 1214, 1215, 1216, 1217, 1218, 1219, 1220, 1221, 1222, 1223, 1224, 1225, 1226, 1227, 1228, 1229, 1230, 1231, 1232, 1233, 1234, 1235, 1236, 1237, 1238, 1239, 1240, 1241, 1242, 1243, 1244, 1245, 1246, 1247, 1248, 1249, 1250, 1251, 1252, 1253, 1254, 1255, 1256, 1257, 1258, 1259, 1260, 1261, 1262, 1263, 1264, 1265, 1266, 1267, 1268, 1269, 1270, 1271, 1272, 1273, 1274, 1275, 1276, 1277, 1278, 1279, 1280, 1281, 1282, 1283, 1284, 1285, 1286, 1287, 1288, 1289, 1290, 1291, 1292, 1293, 1294, 1295, 1296, 1297, 1298, 1299, 1300, 1301, 1302, 1303, 1304, 1305, 1306, 1307, 1308, 1309, 1310, 1311, 1312, 1313, 1314, 1315, 1316, 1317, 1318, 1319, 1320, 1321, 1322, 1323, 1324, 1325, 1326, 1327, 1328, 1329, 1330, 1331, 1332, 1333, 1334, 1335, 1336, 1337, 1338, 1339, 1340, 1341, 1342, 1343, 1344, 1345, 1346, 1347, 1348, 1349, 1350, 1351, 1352, 1353, 1354, 1362, 1445, 1446, 1447, 1448, 1449, 1450, 1451, 1452, 1453, 1454, 1455, 1456, 1457, 1458, 1459, 1460, 1461, 1463, 1464, 1465, 1466, 1467, 1468, 1469, 1470, 1471, 1472, 1473, 1474, 1475, 1476, 1477, 1478, 1479, 1480, 1481, 1482, 1483, 1484, 1485, 1486, 1487, 1488, 1489, 1490, 1493, 1494, 1495, 1496, 1510, 1511, 1512, 1513, 1514, 1515, 1516, 1517, 1518, 1519, 1520, 1521, 1522, 1523, 1524, 1525, 1526, 1527, 1528, 1529, 1530, 1531, 1532, 1533, 1534, 1535, 1536, 1537, 1538, 1539, 1540, 1541, 1542, 1543, 1544, 1545, 1546, 1547, 1548, 1549, 1550, 1551, 1552, 1553, 1554, 1555, 1556, 1557, 1558, 1559, 1560, 1561, 1562, 1563, 1564, 1565, 1566, 1567, 1568, 1569, 1570, 1571, 1572, 1573, 1574, 1575, 1576, 1579, 1580, 1581, 1582, 1583, 1584, 1585, 1586, 1587, 1588, 1589, 1590, 1591, 1592, 1593, 1594, 1595, 1596, 1597, 1598, 1599, 1600, 1601, 1602, 1603, 1604, 1605, 1606, 1607, 1608, 1609, 1610, 1611, 1612, 1613, 1614, 1615, 1616, 1617, 1618, 1619, 1620, 1621, 1622, 1623, 1624, 1625, 1626, 1627, 1628, 1629, 1630, 1631, 1632, 1633, 1634, 1635, 1636, 1637, 1638, 1639, 1640, 1641, 1642, 1643, 1644, 1645, 1646, 1647, 1648, 1649, 1650, 1651, 1652, 1653, 1654, 1655, 1656, 1657, 1658, 1659, 1660, 1661, 1662, 1663, 1664, 1665, 1666, 1667, 1668, 1669, 1670, 1671, 1672, 1673, 1674, 1675, 1676, 1677, 1678, 1679, 1680, 1681, 1682, 1683, 1684, 1685, 1686, 1687, 1688, 1689, 1690, 1691, 1692, 1693, 1694, 1695, 1696, 1697, 1698, 1699, 1700, 1701, 1702, 1703, 1704, 1705, 1706, 1707, 1708, 1709, 1710, 1711, 1712, 1713, 1714, 1715, 1716, 1717, 1718, 1719, 1720, 1721, 1722, 1723, 1724, 1725, 1726, 1727, 1728, 1729, 1730, 1731, 1732, 1733, 1734, 1735, 1736, 1737, 1738, 1739, 1740, 1741, 1742, 1743, 1744, 1978, 1979, 1980, 1981, 1982, 1983, 1984, 1985, 1986, 1987, 1988, 1989, 1990, 1991, 1992, 1993, 1994, 1995, 1996, 1997, 1998, 1999

Placer

Whole Tracts in Placer county

201.01, 201.02, 201.03, 201.04, 201.05, 201.06, 201.07, 202.00, 203.00, 204.00, 206.01, 206.04, 206.05, 206.06, 207.02, 207.03, 207.04, 207.05, 208.00, 209.01, 210.06, 210.07, 210.08, 215.02, 218.02, 219.01, 219.02, 220.01, 220.02

Partial Tracts in Placer county

205.00--the following census blocks:

2000, 2001, 2002, 2003, 2004, 2005, 2006, 2007, 2008, 2009, 2010, 2011, 2012, 2013, 2014, 2015, 2016, 2017, 2018, 2019, 2020, 2021, 2022, 2023, 2024, 2025, 2026, 2027, 2028, 2029, 2030, 2031, 2032, 2033, 2034, 2035, 2036, 2037, 2038, 2039, 2040, 2041, 2042, 2043, 2044, 2045, 2046, 2047, 2048, 2049, 2050, 2051, 2052, 2053, 2054, 2055, 2056, 2057, 2058, 2059, 2062, 2063, 2064, 2065, 2066, 2067, 2068, 2069, 2070, 2071, 2072, 2073, 2074, 2075, 2076, 2077, 2092, 2093, 2094, 2095, 2096, 2097, 2098, 2099, 2100, 2101, 3022, 3024, 3030, 3033, 3034, 3035, 4000, 4001, 4002, 4003, 4004, 4023, 4025, 4026, 4027, 4028, 4029, 4030, 4031, 4032, 4033, 4034, 4035, 4036, 4037, 4038, 5000, 5001, 5002, 5003, 5004, 5005, 5006, 5007, 5008, 5009, 5010, 5011, 5012, 5013, 5014, 5015, 5016, 5017, 5018, 5019, 5020, 5021, 5022, 5023,

5024, 5025, 5026, 5027, 5028, 5029, 5030, 5999

206.02--the following census blocks:

4000, 4001, 4002, 4003, 4004, 4005, 4006, 4007, 4008, 4021, 4022, 4023, 4024, 4026, 4028, 4029, 4030

209.02--the following census blocks:

2000, 2001, 2002, 2012, 2013, 2014, 2015, 2016, 2017, 2019, 2020, 2021, 3000, 3001, 3002, 3003, 3004, 3005, 3006, 3007, 3008, 3009, 3010, 3011, 3012, 3013, 3014, 3015, 3016, 3017, 3018, 3019, 3020, 3021, 3022, 3023, 3024, 3025, 3026, 3027, 4000, 4001, 4002, 4003, 4004, 4005, 4006, 4007, 4008, 4009, 4010, 4011, 4012, 4013, 4014, 4015, 4016, 4017, 4018, 4019, 4020, 4021, 4022, 4023, 4024, 4025, 4026, 4027, 4028, 4029, 4030, 4031, 4032, 4033, 4034, 4035, 4036, 4037, 4038, 4039, 4040

210.03--the following census blocks:

1000, 1001, 1002, 1003, 1004, 1005, 1006, 1007, 1008, 1009, 1010, 1011, 1012, 1013, 1014, 1015, 1016, 1017, 1018, 1019, 1020, 1021, 1022, 1023, 1024, 1025, 1026, 1027, 1028, 1029, 1030, 1031, 1032, 1033, 1034, 1035, 1036, 1037, 1038, 1039, 1040, 1041, 1042, 1043, 1044, 1045, 2000, 2001, 2002, 2003, 2004, 2005, 2006, 2007, 2008, 2009, 2010, 2011, 2012, 2013, 2014, 3000, 3001, 3002, 3003, 4000, 4001, 4002, 4004, 4005, 4006, 4007, 4008, 4009, 4010, 4011, 4012, 4013, 4014, 4015, 4016, 4017, 4018, 4019, 4020, 4021, 4022, 4023, 4024, 4025, 4026, 4027, 4028, 4029, 4030, 4031, 4032, 4033, 4034, 4035, 4036, 4037, 4038

210.04--the following census blocks:

1000, 1001, 1002, 1003, 1004, 1005, 1006, 1007, 1008, 1009, 1010, 1011, 1012, 1013, 1014, 1015, 1016, 1018, 1019, 1020, 1021, 1022, 1023, 1024, 1025, 1026, 1027, 1028, 1029, 1030, 1031, 1032, 1033, 1034, 1035, 1036, 1037, 1038, 1039, 1040, 1041, 1042, 1043, 1044, 1045, 1046, 1047, 1048, 1049

210.05--the following census blocks:

1000, 1001, 1003, 1004, 1005, 1006, 1007, 1008, 1009, 1010, 1011, 1012, 1013, 1014, 1015, 1016, 1017, 1018, 1019, 1022, 1024, 1025, 1026, 1027, 1028, 1029, 1030, 1031, 1032, 1033, 1034, 1035, 1036, 1037, 1038, 1039, 1040, 1041, 1042, 1043, 1044, 1045, 1046, 1047, 1048, 1049, 1050, 1051, 1052, 1053, 1054, 1055, 1056, 1057, 1058, 1059, 1060, 1061, 1062, 1063, 1064, 1065, 1066, 1067, 1068, 1069, 1070, 1071, 1072, 1073, 1074, 1075, 1076, 1077, 1078, 1079, 1080, 1081, 1082, 1083, 1084, 1085, 1086, 1087, 1088, 1089, 1090, 1091, 1092, 1093

211.07--the following census blocks:

1026, 1027, 1028, 1030, 1031, 2017, 2018, 2019

211.09--the following census blocks:

1043

213.01--the following census blocks:

2041, 2043, 2044, 2054, 2055, 2056, 2057

215.01--the following census blocks:

2000, 2001, 2002, 2003, 2004, 2005, 2006, 2007, 2008, 2009, 2010, 2011, 2012, 2013, 2014, 2015, 2016, 2017, 2018, 2019, 2020, 2021, 2022, 2023, 2024, 2025, 2026, 2027, 2028, 2029, 2030, 2031, 2032, 2033, 2034, 2035, 2036, 2037, 2038, 2039, 2040, 2041, 2042, 2043, 2044, 2045, 2046, 2047, 2048, 2049, 2050, 2051, 2052, 2053, 2054, 2055, 2056, 2057, 2058, 2999, 3020, 3021

216.00--the following census blocks:

3000, 3001, 3002, 3003, 3004, 3005, 3006, 3007, 3008, 3009, 3010, 3011, 3012, 3013, 3014, 3015, 3016, 3017, 3018, 3019, 3020, 3021, 3022, 3023, 3024, 3025, 3026, 3027, 3028, 3029, 3030, 3031, 3032, 3033, 3034, 4000, 4001, 4002, 4003, 4004, 4005, 4006

Sacramento

Whole Tracts in Sacramento county

58.01, 58.03, 58.04, 76.02, 77.01, 77.02, 78.01, 78.02, 79.04, 79.05, 79.06, 80.05, 80.06, 80.07, 80.08, 80.09, 80.10, 81.22, 81.44, 82.03, 82.04, 82.06, 82.07, 82.08, 82.09, 82.10, 82.11, 83.00, 84.02, 84.03, 84.04, 85.01, 85.02, 85.03, 85.04, 86.00, 87.01, 87.02, 89.07, 89.12, 89.13, 93.07, 93.08, 93.09, 93.10, 93.11, 93.12, 93.13, 93.14, 93.15, 93.23, 94.03, 94.04, 94.05, 94.06, 95.02, 95.03, 95.04, 96.11, 96.12, 96.13, 96.16

Partial Tracts in Sacramento county

54.04--the following census blocks:

1000, 1001, 1002, 1003, 1004, 1005, 1006, 1007, 1008, 1009, 1010, 1011, 1012, 1013, 1014, 1015, 1016, 1017, 1018, 1019, 1020, 1999, 2000, 2001, 2002, 2003, 2004, 2005, 2006, 2007, 2008, 2009, 2010, 2011, 2012, 2013, 2014, 2015, 3000, 3001, 3002, 3003, 3004, 3005, 3006, 3010, 4000, 4001, 5000, 5001, 5002, 5009, 5010, 5011, 5012

55.08--the following census blocks:

1002, 1003, 1004

56.01--the following census blocks:

1000, 1001, 1003, 1006, 1007, 1008, 1011, 1012, 1013, 1014, 1015, 1016, 2000, 2001

56.06--the following census blocks:

1002, 1003, 1004, 1005, 1006, 1007, 1008, 1009, 1010, 1011, 1012, 1017, 1018, 1019, 1020, 1021, 1022

57.01--the following census blocks:

1000, 1001, 1002, 1003, 1004, 1005, 1006, 1007, 1008, 1009, 1010, 1011, 1012, 1013, 1014, 1015, 1016, 1017, 1018, 1019, 1020, 1021, 1022, 1023, 1024, 1025, 1026, 2000, 2001, 2002, 2003, 2004, 2005, 2006, 2007, 2008, 2009, 2012, 2013, 2017, 2018, 2019, 2020, 3000, 3001, 3002, 3003, 3004, 3005, 3006, 3007, 3008, 3009, 3010, 3011, 3012, 3013, 3014, 3015, 3016, 3017

57.02--the following census blocks:

1000, 1007, 1008, 1009, 1010, 1011, 1012, 1013, 1014, 2000, 2001, 2002, 2003, 2004, 2005, 2006, 2007, 2008, 2009, 2010, 2011, 2012, 2013, 3000, 3001, 3002, 3003, 3004, 3005, 3006, 3007, 3008, 3009, 3010, 3011, 3012, 3013, 5008, 5009, 5010, 5011

59.01--the following census blocks:

1000, 1001, 1002, 1003, 1004, 1005, 1006, 1009, 1010, 1011, 1012, 1013, 1014, 1015, 1016, 1017, 1018, 1019, 1020, 1021, 1022, 1023, 1024, 1025, 1026, 1027, 1028, 1029, 1030, 2000, 2001, 2022, 2023, 2024

60.03--the following census blocks:

1006, 1007, 1008, 1009, 1010, 1011

61.01--the following census blocks:

1015, 1016, 2007, 3000, 3001, 3002, 3003, 3004, 3005, 3006, 4002, 4003, 4004, 4005, 4008, 4009, 4010, 4011

61.02--the following census blocks:

1000, 1001, 1002, 1003, 1004, 1005, 1006, 1007, 1008, 1009, 1010, 1011, 1012, 1013, 1014, 1015, 1016, 1017, 2000, 2001, 2002, 2008, 2009, 2010, 2011, 2012, 2013, 2014

74.13--the following census blocks:

1000, 1019

75.01--the following census blocks:

4000, 4001, 4002, 4003, 4004, 4005, 5000, 5001, 5004, 5005, 5009, 5010

75.03--the following census blocks:

1000, 1001, 1002, 1003, 1004, 1005, 1006, 2000, 2001, 2002, 2003, 2004, 2005, 2006, 2007, 2008, 2009, 2010, 3011, 3012, 4000, 4001, 4002

75.04--the following census blocks:

1001, 1002, 1003, 1004, 1005, 1006, 1007, 1008, 1009, 1011, 1017, 2000, 2001, 2002, 2003, 2004, 2005, 2006

75.01--the following census blocks:

1001, 1002, 1003, 1004, 1005, 1006, 2001, 2003, 2004, 2005, 2006, 2007, 3000, 3001, 3002, 3003, 3004, 3005, 3006, 3007, 4000, 4001, 4002, 4003, 4004, 4005, 4006, 4007, 4008, 4009, 4010, 4011, 4012, 4013, 4014, 4015, 4016, 4017, 5000, 5001, 5002, 5003, 5004, 5005, 5006, 5007

79.03--the following census blocks:

1000, 1001, 1002, 1003, 1004, 1005, 1006, 1007, 2000, 2001, 2002, 2003, 2004, 2005, 2006, 2007, 2008, 2009, 2010, 3000, 3004, 3005, 3006, 4004, 4005, 5000, 5001, 5002, 5003, 5004, 5005, 5006, 5007, 5008, 5009, 5010, 5011, 6000, 6001, 6002, 6003, 6004, 6005, 6006, 6007, 6008, 6009, 6010, 6011

81.33--the following census blocks:

1002, 1006, 1007

81.45--the following census blocks:

1000, 1001, 1007, 1008, 1009, 1010, 1012, 1013, 2004, 2010, 2011, 2012, 2013, 3006, 3007, 4004, 4005, 4007, 4008, 4009, 4010, 4011, 4012, 4013, 4014, 4015, 5000, 5001, 5002, 5003, 5004, 5005, 5006, 5007, 6000, 6001, 6002, 6003, 6004, 6005, 6006, 6007, 6008, 6009, 6010, 6011, 6012, 6013, 6014, 6015, 7000, 7001, 7002, 7003, 7004, 7005, 7006, 7007

88.00--the following census blocks:

1000, 1001, 1002, 1003, 1004, 1005, 1006, 1007, 1071, 1072, 1073, 1074, 1075, 1076, 1077, 1078, 1079, 1080, 1081, 1082, 1083, 1084, 1085, 1086, 1087, 1088, 1089, 1090, 1091, 1092, 1093, 1094, 1095, 1096, 1097, 1098, 1099, 1100, 1101, 1102, 1103, 1104, 1105, 1106, 1107, 1108, 1109, 1110, 1111, 1112, 1113, 1114, 1115, 1116, 1117, 1118, 1119, 1120, 1121, 1999

89.05--the following census blocks:

1001, 1002, 1003, 1004, 1005, 1006, 1008, 1009, 1010, 1011, 1012, 1018, 2000, 2001, 2002, 2003, 2004, 2005, 2006, 2007, 2008, 2009, 2010, 2011, 2012, 2013, 2014, 2015, 2016

89.08--the following census blocks:

1000, 1001, 1002, 1003, 1004, 1005, 1006, 1007, 1008, 1009, 1010, 1011, 1012, 1013, 1014, 1015, 1016, 1017, 1018, 1019, 1020, 1021, 1022, 1023, 1024, 1025, 1026, 1027, 1028, 1029, 1030, 1031, 1032, 1033, 1034, 1035, 1036, 1037, 1038, 1039, 1040, 1041, 1042, 1043, 1044, 1045, 1046, 2000, 2001, 2002, 2003, 2004, 2005, 2006, 2007, 3000, 3001, 3002, 3003, 4000, 4001, 4002

89.09--the following census blocks:

1000, 1001, 1006, 1007, 1009, 1010, 1011, 1999, 2000, 2001, 2003, 2999

89.10--the following census blocks:

2001

89.11--the following census blocks:

1000, 1001, 1002, 1003, 1004, 1005, 1006, 1007, 1008, 1009

90.05--the following census blocks:

2000, 2001, 2002, 2003, 2004, 2005, 2022, 2023, 2999, 3000, 3001, 3002, 3003, 3004

90.09--the following census blocks:

1000, 1001, 1004, 1005, 1006, 1007, 1008, 1009, 1010, 1011, 1012, 1013, 1014, 1015, 1016, 1017, 1018, 1020, 1021, 1024, 1025, 1026, 1027, 1028, 1029, 1030, 1031, 1032, 1033, 1034, 1035, 1036, 1037, 1038, 1039, 1040, 1041, 1042, 1043

91.07--the following census blocks:

1000, 1009, 1010

92.00--the following census blocks:

1000, 1001, 1002, 1003, 1004, 1005, 1006, 1007, 1008, 1009, 1010, 1011, 1012, 1013, 1014, 1015, 1016, 1017, 1018, 1019, 1020, 2013, 2014, 2019, 2020, 2021, 2022, 2023, 2024, 2025, 2026, 2027, 2028, 2029, 2030

93.17--the following census blocks:

1000, 1001, 1002, 1003, 1004, 1005, 1006, 1007, 1008, 1009, 1010, 1011, 1012, 1013, 2025, 2026, 2027

93.21--the following census blocks:

2000, 2002, 2003, 2004, 2005, 2006, 2007

93.22--the following census blocks:

1000, 1001, 1002, 1003, 1004, 1005, 1006, 1007, 1008, 1009, 1010, 1011, 1012, 2000, 2001, 2002, 2003, 2004, 2005, 2006, 2007, 2008, 2015, 2016, 2017, 2018, 2019, 2020, 2021, 2022, 2023, 2024, 2025, 2026, 2027, 2028, 2029, 2030, 2031, 2032, 2033, 2034, 2035, 2036, 2037, 2038

95.01--the following census blocks:

1000, 1001, 1002, 1003, 1004, 1005, 1006, 1007, 1008, 1009, 1010, 1011, 1012, 1013, 1014, 1015, 1016, 1017, 1018, 1019, 1020, 1021, 1022, 1023, 1024, 1025, 1026, 1027, 1028, 1029, 1030, 1031, 1032, 1033, 1034, 1035, 1037, 1038, 1039, 1040, 1041, 1042, 1043, 1044, 1045, 1046, 1047, 1048, 1049, 1050, 1051, 1052, 1053, 1054, 1055, 1056, 1057, 1058, 1059, 1060, 1061, 1062, 1063, 1064, 1065, 1066, 1067, 1993, 1995, 1996, 1997, 1998, 1999

96.04--the following census blocks:

1000, 1001, 1002, 1003, 1004, 1005, 1006, 1007, 1008, 1009, 1010, 1011, 1012, 1013, 1014, 1015, 1021, 1022, 1023, 1024, 1031, 1032, 1033, 1034, 1993, 1998, 1999, 2003, 2004, 2005, 2006, 2024, 2025, 2050, 2052, 2053, 2054, 2057, 2058, 2059, 2060, 2064

96.08--the following census blocks:

2009, 2011

96.15--the following census blocks:

2008, 2009, 2010, 4000, 4001, 4002, 4003, 4004, 4005, 4006, 4007, 4008

96.17--the following census blocks:

1000, 1001, 1002, 1003, 2000, 2001, 2002, 2003, 2004, 2005, 2006, 2007, 2008, 2009, 2011, 2012, 2013

96.18--the following census blocks:

1010

<< CA ELEC § 21102 >>

21102. Senate District 2 consists of the following:

Whole counties in District 2

Humboldt

Lake

Mendocino

Napa

Partial counties in District 2

Solano Whole Tracts in Solano County

2501.01, 2501.02, 2502.00, 2503.00, 2504.00, 2505.01, 2505.02, 2506.01, 2506.03, 2507.01, 2507.02, 2508.00, 2509.00, 2510.00, 2511.00, 2512.00, 2513.00, 2514.00, 2515.00, 2516.00, 2517.01, 2517.02, 2518.02, 2518.03, 2518.04, 2519.01, 2519.02, 2519.03, 2520.00, 2521.02, 2521.03, 2521.04, 2521.05, 2521.06, 2521.07, 2521.08

Partial Tracts in Solano County

2522.01--the following census blocks:

1000, 1001, 1002, 1003, 1004, 1005, 2000, 2001, 2002, 2003, 2004, 2005, 3000, 3001, 3002, 3003, 3004, 3005, 3006, 3007, 3008, 4000, 4001, 4002, 4003, 4004, 4005, 4006, 4007, 4008, 4034, 4035

2522.02--the following census blocks:

1053, 1054, 1055, 1056, 1057, 1058, 1059, 2019, 2020, 2021, 2041, 2042, 2043, 2044, 2045, 2046, 2047, 2048, 2049, 2050, 2051

2523.05--the following census blocks:

1000, 1001, 1002, 1003, 1004, 1005, 1006, 1007, 1013, 1014, 1019, 1026, 1027, 1028, 2011, 2012, 2014, 3001

2523.07--the following census blocks:

2014, 3000, 3001, 3002, 3003, 3004, 3005, 3006, 3007, 3008, 3009, 3010, 3056, 3057

2527.02--the following census blocks:

1031, 4001, 4002, 4995, 5001, 5002, 5003, 5004, 5005, 5006, 5007, 5008, 5009, 5010, 5011, 5012, 5013, 5014, 5015, 5016, 5017, 5018, 5019, 5020, 5021, 5022, 5023, 5024, 5025, 5026, 5027, 5028, 5029, 5030, 5031, 5032, 5033, 5034, 5050, 5055, 5056, 5057, 5058, 5059, 5060, 5061, 5062, 5063, 5064, 5065, 5066, 5067, 5068, 5069, 5070, 5071, 5989, 5990, 5991, 5992, 5993, 5994, 5995, 5996, 5997, 5998, 5999

2529.03--the following census blocks:

1000, 1001, 1002, 1003, 1004, 1005, 1006, 1007, 1008, 1009, 1010, 1011, 1012, 1013, 1014, 1015, 1016, 1017, 1018, 1019, 1020, 1021, 1022, 1023, 1024, 1025, 1026, 1027, 1028, 1029, 1030, 1031, 1032, 1033, 1034, 1035, 1036, 1037, 1038, 1039, 1040, 1041, 1042, 1043, 1044, 2000, 2001, 2002, 2003, 2004, 2005, 2006, 2007, 2008, 2009, 2010, 2011, 2012, 2013, 2014, 2999, 3000, 3001, 3002, 3003, 3004, 3005, 3006, 3007, 3008, 3009, 3010, 3011, 3012, 3013, 3014, 3015, 3016, 3018, 3019, 3020, 3021, 3022, 3023, 3024, 3025, 3026, 3027, 4000, 4001, 4002, 4003, 4004, 4005, 4006, 4007, 4008, 4009, 4010, 4011, 4012, 4013, 4014, 4015, 4016, 4017, 4021, 4022, 4023, 4024, 4025, 4026, 4027, 4028, 4029, 4030, 4031, 4032

2529.04--the following census blocks:

1000, 1001, 1002, 1003, 1004, 1005, 1006, 1007, 1008, 1009, 1010, 1011, 1012, 1013, 1014, 1015, 1016, 1017, 1018, 1019, 1020, 1021, 1022, 1023, 1024, 1025, 1026, 1027, 1028, 1029, 1030, 1031, 1032, 1033, 1034, 1035, 1036, 1037, 1038, 2000, 2001, 2002, 2003, 2004, 2005, 2006, 2007, 2008, 2009, 2032, 2033, 2034, 3000, 3004, 3005, 3023

2531.01--the following census blocks:

6010, 6011, 6012

2532.01--the following census blocks:

1008, 1009, 4005

2532.02--the following census blocks:

1000, 1001, 1003, 4000, 4001, 4026

2533.00--the following census blocks:

1026, 1027, 1028, 1029, 1030, 1031, 1032, 1033, 1034, 1035, 1036, 1040, 1073, 1074, 1075, 1076, 1078, 1079, 1080, 1081, 1082, 1083, 1084, 1085, 1087, 1088, 1089, 1091, 1092, 1093, 1094, 1096, 1097, 1098, 1991, 1992, 1993, 2009, 2010, 2011, 2012, 2013, 2014, 2015, 2016, 2017, 2018, 2019, 2020, 2021, 2022, 2023, 2024, 2025, 2026, 2027, 2028, 2029, 2030, 2031, 2087, 2088, 2092, 2093, 2094, 2095, 2096, 2097, 2098, 2099, 2100, 2993, 2994, 2995, 2996

2534.01--the following census blocks:

5038, 5039, 5040

2534.02--the following census block:

4016

2535.00--the following census blocks:

1068, 1069, 1070, 1071, 1072, 1073, 1074, 1075, 1076, 1077, 1078, 1082, 1083, 1084, 1085, 1087, 1088, 1089, 1090, 1091, 1093, 1094, 1095, 1096, 1097, 1098, 1099, 1100, 1101, 1102, 1103, 1104, 1105, 1112, 1113, 1114, 1115, 1969, 1970, 1971, 1972, 1973, 1974, 1975, 1979, 2000, 2001, 2002, 2003, 2004, 2005, 2006, 2007, 2008, 2009, 2010, 2011, 2012, 2013, 2014, 2015, 2016, 2017, 2018, 2019, 2020, 2021, 2022, 2023, 2999, 3000, 3001, 3002, 3003, 3004, 3005, 3006, 3007, 3008, 3009, 3010, 3011, 3012, 3013, 3014, 3015, 3016, 3017, 3018, 3019, 3020, 3021, 3022, 3023, 3024, 3025, 3026, 3027, 3028, 3029, 3030, 3031, 3032, 3033, 3034, 3035, 3036, 3037, 3038, 3039, 3040, 3041, 3042, 3043, 3044, 3045, 3046, 3047, 3998, 3999, 4000, 4001, 4002, 4003, 4004, 4005, 4006, 4007, 4008, 4009, 4010, 4011, 4012, 4013, 4014, 4015, 4016, 4017, 4018, 4019, 4020, 4021, 4022, 4023, 4024, 4025, 4026, 4027, 4028, 4029, 4030, 4031, 4032, 4033, 4034, 4035, 4036, 4037, 4038, 4039, 4992, 4993, 4994, 4995, 4996, 4997, 4998, 4999

Sonoma

Whole Tracts in Sonoma County

1502.01, 1502.02, 1515.04, 1517.00, 1518.00, 1519.00, 1520.00, 1521.00, 1522.01, 1522.02, 1522.03, 1523.00, 1525.01, 1525.02, 1526.00, 1528.02, 1529.03, 1529.04, 1530.01, 1530.02, 1530.03, 1530.06, 1531.01, 1531.02, 1534.04, 1537.03, 1537.04, 1537.05, 1537.06, 1538.01, 1538.02, 1538.03, 1539.01, 1539.02, 1539.03, 1540.00, 1541.00, 1542.00, 1543.01, 1543.02

Partial Tracts in Sonoma County

1501.00--the following census blocks:

1000, 1001, 1002, 1003, 1004, 1005, 1006, 1007, 1008, 1009, 1010, 1011, 1012, 1013, 1014, 1015, 1016, 1017, 1018, 1019, 1020, 1021, 1022, 1023, 1024, 1025, 1026, 1027, 1028, 1029, 1030, 1031, 1032, 1033, 1034, 1035, 1036, 2002, 3005, 3006, 3007, 3008, 3009, 3010, 3011, 3012, 3013, 3068, 3069, 3070

1503.02--the following census blocks:

1000, 1001, 1002, 1003, 1004, 1005, 1012, 2000, 2001, 2002, 2003, 2004, 2005, 2006, 2007, 2008, 2009, 2010, 2011, 2012, 2013, 2014, 2015, 2016, 2017, 2018, 3000, 3001, 3002, 3003, 3004, 3005, 3006, 3007, 3008, 3009, 3010, 4000, 4001, 4002, 4003, 4004, 4005, 4006, 4007, 4008, 4009, 4010, 4011, 4012, 4013, 4014, 4015, 4016, 4017, 4018, 4019, 4020, 4021, 4022, 4023, 5000, 5001, 5002, 5003, 5004, 5005, 5006, 5007, 5008, 5009, 5010, 6000, 6001, 6002, 6003, 6004, 6005, 6006, 6007, 6008, 6009, 6010, 6011, 6012, 6013, 6014, 6015, 6016, 6017, 6018, 6019, 6020

1505.00--the following census blocks:

1000, 1001, 1002, 1003, 1004, 1005, 1006, 1007, 1008, 1009, 1010, 1011, 1012, 1013, 1014, 1015, 1016,

1017, 1018, 1019, 1020, 1021, 1022, 1023, 2000, 2001, 2002, 2003, 2004, 2005, 2006, 2007, 2008, 2009,
2010, 2011, 2012, 2013, 2014, 2015, 2016, 2017, 2018, 2019, 2020, 2021, 2022, 2023, 2024, 2025, 2026,
2027, 2028, 2029, 2030, 2031, 2032, 2033, 3000, 3001, 3002, 3003, 3004, 3005, 3006, 3007, 3008, 3017,
3018, 3019, 3020, 3021, 3022, 3023, 3024, 3025, 3026, 3027, 3028, 3029, 3030, 3031, 3032, 3033, 3034,
3035, 3036, 3037, 3038, 3039, 3040, 3041, 3042, 3043, 3044, 3045, 3046, 4000, 4001, 4002, 4003, 4004,
4005, 4006, 4007, 4008, 4009, 4010, 4011, 4012, 4013, 4014, 4015, 4016, 4017, 4018, 4019, 4020, 4021,
4022, 4023, 4024, 4025, 4026, 4027, 5000, 5001, 5002, 5003, 5004, 5005, 5006, 6000, 6001, 6002, 6003,
6004, 6005, 6006, 6007, 6008, 6009, 6010, 6011, 6012, 6013, 6015, 6016, 6017, 6018, 6019, 6020, 6021,
6022, 6023, 6024, 6025

1514.01--the following census blocks:

1000, 1001, 1002, 1003, 1004, 1005, 1006, 1007, 1008, 1009, 1010, 1011, 1012, 1013, 1014, 1015, 1019,
1020, 1021, 1022, 2000, 2001, 2002, 2003, 2004, 2005, 2006, 2007, 2008, 2009, 2010, 2011, 2012, 2013,
2014, 2015, 2016, 2017, 2018, 2019, 2020, 2021, 2022, 2023, 2024, 2025, 2026, 3000, 3001, 3002, 3003,
3004, 3005, 3006, 3007, 3008

1514.02--the following census blocks:

1000, 1001, 1002, 1003, 1004, 1005, 1006, 1007, 1008, 1009, 1010, 1011, 1012, 1013, 1014, 1015, 1016,
1017, 1018, 1019, 1020, 1021, 1997, 1998, 1999, 2000, 2001, 2002, 2003, 2006, 2007, 2008, 2009, 2010,
2011, 2012, 2015, 2016, 3000, 3001, 3003, 3004, 3005, 3006

1515.02--the following census blocks:

1000, 1001, 1002, 1003, 1004, 1005, 1008, 1009, 1010, 1011, 1012, 1013, 1014, 1015, 1016, 1017, 1018,
1019, 1020, 1021, 1022, 1023, 1024, 2002, 2008, 2009, 2012, 2013, 2016, 4000, 4001, 4002, 4003, 4004,
4005, 4006, 4007, 5000, 5001, 5002, 5003, 5004, 5005, 5006, 5007, 5008, 5009, 5010, 6000, 6001, 6002,
6003, 6004, 6005, 6006, 6007, 6008, 6009, 6010, 6011, 6012, 6013, 6014

1515.03--the following census blocks:

1000, 1007, 1008, 1009, 1010, 1011, 1012, 1013, 2000, 2001, 2002, 2003, 2004, 2005, 2006, 2007, 3000,
3001, 3002, 3003, 3004, 3005, 3006, 3007, 3008, 3009, 3010, 3012, 3013, 3014, 3015, 3016, 3017, 3018,
3019, 3020, 3021, 3022, 3023

1516.00--the following census blocks:

1000, 1001, 1002, 1003, 1004, 1005, 1006, 1007, 1008, 1009, 1010, 1011, 1012, 1013, 1014, 1015, 1016,
1017, 1018, 1019, 2000, 2001, 2002, 2003, 2004, 2005, 2006, 2007, 2008, 2009, 2010, 2011, 2012, 2013,
2014, 2015, 2016, 2017, 2018, 2019, 2020, 2022, 2023, 2024, 2025, 2026, 2027, 2028, 2029, 2030, 2031,
2032, 2033, 2034, 2035, 2036, 2037, 2038, 2039, 2040, 2041, 2042, 2043, 2998, 2999, 3000, 3001,
3002, 3003, 3004, 3005, 3006, 3007, 3008, 3009, 3010, 3011, 3012, 3013, 3014, 3015, 3016, 3017, 3018,
3019, 4000, 4001, 4002, 4003, 4004, 4005, 4006, 4007, 4008, 4009, 4010, 4011, 4012, 4013, 4014, 4015,
4016, 5000, 5001, 5002, 5003, 5004, 5005, 5006, 5007, 5008, 5009, 5010, 5011, 6000, 6001, 6002, 6003,
6004, 6005, 6006, 6007, 6008, 6009, 6010, 6011, 6012

1524.00--the following census blocks:

1000, 1001, 1002, 1003, 1004, 1005, 1006, 1007, 1008, 1009, 1010, 1011, 1012, 1013, 1014, 1015, 1016,
1017, 1018, 1019, 1020, 1021, 1022, 2000, 2001, 2002, 2003, 2004, 2005, 2006, 2007, 2008, 2009, 2010,
2011, 2012, 2013, 2014, 2015, 2016, 2017, 2018, 2019, 2020, 2021, 2022, 2023, 2024, 2025, 2026, 3000,
3001, 3002, 3003, 3004, 3007, 3008, 3009, 3010, 3011, 3012, 3013, 3014, 3015, 3016, 3017, 3018, 3019,
3020, 3021, 3022, 3023, 3024, 3025, 3026, 3027, 3028, 3029, 3030, 3031, 3032, 3033, 3034, 3035, 3036,
3037, 3038, 3039, 3040, 3041, 3042, 3043, 3044, 3045, 3046, 3047, 3048, 3049, 3050, 3051, 3052, 3053,
3054, 3055, 3056, 3057, 3058, 3059, 3060, 3061, 3062, 3063, 3064, 3065, 3066, 3067, 3068, 3069, 3070,
3071, 3072, 3073, 3074, 3075, 3076, 3077, 3078, 3079, 3080, 3081, 3082, 3083, 3084, 3085, 3086, 3087,
3088, 3089, 3090, 3091, 3092, 3997, 3998, 3999

1527.01--the following census blocks:

1000, 1001, 1002, 1003, 1004, 1005, 1006, 1007, 4000, 5000, 5001, 5002, 5003, 5004, 5005, 5006, 5007,
5008, 5010, 5011, 5012, 5013

1527.02--the following census blocks:

1018, 2005, 2006, 2007, 2008, 2009, 2010, 2011, 2012, 2013, 2014, 2015, 2016, 2017, 2029, 3009, 3010,

3011

1528.01--the following census blocks:

1000, 1001, 1002, 1003, 1004, 1005, 1006, 1007, 1008, 1009, 1010, 1011, 1012, 1013, 1014, 1015, 1016,
1017, 1027, 1028, 1029, 1030, 1031, 2000, 2001, 2002, 2003, 2004, 2005, 2006, 2007, 2008, 2009, 2010,
2011, 3000, 3001, 3002, 3003, 3004, 3005, 3006, 3007, 3008, 3009, 3010, 3011, 3012, 3013, 3014, 4000,
4001, 4002, 4003, 4004, 4005, 4006, 4007, 5000, 5001, 5002, 5003, 5004, 5005, 5006, 5007, 5008, 5009,
5010, 5011, 5012, 5013, 5014, 5015, 5016, 5017, 5018

1529.01--the following census blocks:

1008, 1009, 1010, 1011, 1012, 1013, 1014, 1015, 1016, 1017, 1018, 1019, 1020, 1021, 1022, 1023, 1024,
1025, 1026, 1027, 1032, 1033, 1034, 1035, 1036, 1037, 1038, 1039, 1040, 1041, 1042, 1043, 1044, 1045,
1046, 1047, 1048, 1049, 1050, 1051, 1052, 1053, 1054, 1055, 2007

1530.05--the following census blocks:

1000, 2002, 2004, 2005, 2006, 2007, 2008, 2009, 2010, 2011, 2015, 2016, 2017, 2018, 2019, 2020, 3000,
3004, 3005, 3006, 3007, 3008, 3009, 3013, 3017, 3018, 3019, 3020, 3021, 4000, 4001, 4002, 4003, 4004,
4005, 4006, 4007, 4008, 4009, 4010, 4011, 4012, 5000, 5001, 5002, 5003, 5004, 5005, 5006, 5007, 5008,
5009, 5010, 5011, 5012, 6000, 6001, 6002, 6003, 6004, 6005, 6006, 6007

1532.00--the following census blocks:

1000, 1001, 1002, 1003, 1004, 1005, 1006, 1007, 1008, 1009, 1010, 1016, 1017, 1018, 1019, 1020, 1021,
1022, 1023, 1024, 1025, 1026, 1027, 1028, 1029, 1030, 1031, 1032, 1033, 1034, 1035, 1036, 1999

1533.00--the following census blocks:

1000, 1001, 1002, 1003, 1004, 1005, 1006, 1007, 1008, 1009, 1010, 1011, 1012, 1013, 1014, 1015, 1016,
1017, 1018, 1019, 1020, 1021, 1022, 1023, 1024, 1025, 1026, 1027, 2002, 2005, 2006, 2013, 2014, 3003,
3004, 3005, 3006, 3007, 3008, 3009, 3010, 3011, 3012, 3013, 3014, 3015, 3019, 3029, 3030, 3031, 3032,
3033, 3034, 4000, 4001, 4002, 4003, 4004, 4005, 4006, 4007, 4008, 4009, 4010, 4011, 4012, 4013, 4014,
4015, 4016, 4017, 4018, 4019, 4020, 4021, 4022, 4023, 4024, 4025, 4026

1534.01--the following census blocks:

1000, 1001, 1002, 1003, 1004, 1005, 1006, 1007, 1008, 1009, 1010, 1011, 1012, 1013, 1014, 1015, 1016,
1017, 1018, 1019, 1020, 1021, 1022, 1023, 1024, 1025, 1026, 1027, 1028, 1029, 1030, 2000, 2001, 2002,
2003, 2004, 2005, 2006, 2007, 2008, 2009, 2010, 2011, 2012, 2013, 2014, 3000, 3001, 3002, 3003, 3004,
3006, 3007, 3008, 3009, 3010, 3011, 3012, 3013, 3014, 3015, 3016, 4000, 4001, 4002, 4003, 4004, 4005,
4006, 4007, 4008, 4009, 4010, 4011, 4012, 4013, 4014, 4015, 4016, 4017, 4018, 4019, 5000, 5001, 5002,
5003, 5004, 5005, 5006, 5007, 5008, 5009, 5010, 6000, 6001, 6002, 6003, 6004, 6005, 6006, 6007, 6008

1534.03--the following census blocks:

1000, 1008, 1009, 1010, 1011, 1012, 1013, 1021, 2000, 2001, 2002, 2003, 2004, 2005, 2006, 2007, 2008,
2009, 2010, 2011, 2012, 2013, 2014, 2015, 2016, 2017, 2018, 2019, 2020, 2021, 2022, 2023, 2024, 2025,
2026, 2027, 2028, 2029, 2030, 2031, 2032, 2033, 3000, 3001, 3002, 3003, 3004, 3005, 3006, 3007, 3008,
3009, 3010, 3011, 3012, 3013, 4000, 4001, 4002, 4003, 4004, 4005, 4006, 4007, 4008, 4009, 4010, 4011,
4012

1536.00--the following census blocks:

1000, 1001, 1002, 1003, 1004, 1005, 1006, 1007, 1008, 1009, 1010, 1011, 1012, 1013, 1014, 1015, 1016,
1017, 1018, 1019, 2000, 2001, 2005, 3000, 3001, 3002, 3003, 3004, 3005, 3006, 3007, 3008, 3009, 3010,
3011, 3012, 3013, 3014, 3015, 3016, 3017, 3019, 3020, 4000, 4001, 4002, 4003, 4004, 4005, 4006, 4007,
4008, 4009, 4010, 4011, 4012, 4013, 4014, 4015

<< CA ELEC § 21103 >>

21103. Senate District 3 consists of the following:

Whole counties in District 3

Marin

Partial counties in District 3

San Francisco

Whole Tracts in San Francisco County

101.00, 102.00, 103.00, 104.00, 105.00, 106.00, 107.00, 108.00, 109.00, 110.00, 111.00, 112.00, 113.00,
114.00, 115.00, 117.00, 118.00, 119.00, 120.00, 121.00, 122.00, 123.00, 124.00, 125.00, 126.00, 127.00,
128.00, 129.00, 130.00, 131.00, 132.00, 134.00, 135.00, 151.00, 152.00, 153.00, 155.00, 158.00, 159.00,
160.00, 161.00, 162.00, 163.00, 164.00, 165.00, 166.00, 167.00, 168.00, 169.00, 170.00, 171.00, 176.01,
176.02, 177.00, 178.00, 179.01, 179.02, 180.00, 201.00, 202.00, 203.00, 206.00, 207.00, 208.00, 209.00,
210.00, 211.00, 214.00, 215.00, 218.00, 226.00, 227.01, 227.02, 227.03, 228.01, 228.02, 228.03, 229.01,
229.02, 229.03, 230.02, 230.03, 231.01, 231.02, 231.03, 232.00, 234.00, 251.00, 252.00, 253.00, 254.01,
601.00, 606.00, 607.00, 609.00

Partial Tracts in San Francisco County

204.00--the following census blocks:

1001, 1002, 1003, 5000, 5001, 5002

212.00--the following census blocks:

2000, 2001, 2002, 2006, 2007, 2008

213.00--the following census blocks:

1000, 1001, 1002, 1003, 1004, 1005, 1006, 2000, 2001, 2002, 2003, 2004, 2008, 2009, 2010

216.00--the following census blocks:

1000, 1001, 1002, 1003, 1004, 1005, 1006, 1007, 1008, 1009, 1010, 1011, 1012, 1013, 1014, 1015, 2008,
2009, 2010

217.00--the following census blocks:

1000, 1001, 1002, 1003, 1010, 1011, 1012, 1013, 1014, 1015, 1016, 1017, 1018, 2000, 2001, 2002, 2003,
2004, 2005, 2006, 2007, 2008, 2009, 2010, 2011, 2012, 2013

230.01--the following census blocks:

1000, 1001, 1002, 1003, 1004, 1005, 1006, 1007, 1008, 1009, 1010, 1011, 1012, 1013, 1014, 1015, 1016,
1017, 1018, 1019, 1020, 1021, 1022, 1023, 1024, 1025, 2000, 2001, 2002, 2003, 2004, 2005, 2006, 2007,
2008, 2009, 2010, 2012

233.00--the following census blocks:

1000, 1001, 1002, 1003, 1004, 1011, 1012, 1019, 1020, 1021, 1022, 1023, 1024, 1025, 1026, 1027, 1028

254.02--the following census blocks:

1000, 1001, 1002, 1003, 1004, 1005, 1006, 1007, 1008, 1009, 1010, 1011, 1012, 1013, 2000, 2001, 2002,
2003, 2004, 2005, 2006, 2007, 2008, 2009, 2010, 2011, 3000, 3001, 3002, 3003, 3004, 3005, 3006, 3007

254.03--the following census blocks:

1000, 1001, 1002, 1003, 1004, 1005, 1006, 1007, 1008, 1009, 1010, 1011, 1012, 2000, 2001, 2002, 2003,
2004, 2005, 2006, 2007

255.00--the following census blocks:

1000, 1001, 1002, 1003, 1004, 1005, 1006, 1007, 2000, 2001, 2002, 6000

301.02--the following census blocks:

3000, 3001, 3002, 3004, 3005, 3006

307.00--the following census blocks:

2000, 2003, 2004, 2015

309.00--the following census blocks:

3008, 3010, 3011, 3012, 3013, 3014, 3015

311.00--the following census blocks:

1000, 1001, 1002, 1003, 1004, 1005, 1006, 1007, 1008, 2000, 2001, 2002, 2003, 2004, 2005, 2006, 2007, 2008, 2009, 2010, 2011, 3000, 3001, 3002, 3003, 3004, 4000, 4005, 4006, 5000, 5001, 5009, 5010, 5011

312.00--the following census blocks:

1000, 1001, 1002, 1003, 1004, 1005, 1006, 1007, 1008, 1009, 1010, 1011, 1012, 1013, 2000, 2001, 2002, 2003, 2004, 2005, 2006, 3000, 3001, 3002, 3003, 3004, 3005, 3006, 3007, 3008, 3009, 6000, 6001, 6002, 6003, 6004, 6005

313.00--the following census blocks:

1000, 1001, 1002, 1003, 1004, 1005, 1006, 1007, 1008, 1009, 2000, 2001, 2002, 2003, 2004, 2005, 2006, 2007, 3000, 3001, 4000, 4001, 4002, 4003, 4004, 4005, 4006, 4007, 5000, 5001, 5002, 5003, 5004, 5005, 5006, 5007, 5008, 5009, 5010, 5011, 6000, 6001, 6002, 6003, 6004, 6005, 6006

314.00--the following census blocks:

1000, 1001, 1002, 1003, 1004, 2002, 2003, 2004, 2005, 3000, 3001, 3002, 3003, 3004, 4000, 4001, 4002, 4003, 4004, 4005, 5000, 5001, 5002, 5003, 5004, 5005

603.00--the following census blocks:

1000, 1001, 1002, 1042

610.00--the following census blocks:

1000, 1001, 1002, 1003, 1004, 1005, 1006, 1007, 1008, 1009, 1010, 1011, 1012, 1013, 1998, 1999

Sonoma

Whole Tracts in Sonoma County

1503.03, 1503.04, 1506.01, 1506.02, 1506.03, 1506.05, 1506.06, 1507.01, 1507.02, 1508.00, 1509.01, 1509.02, 1510.00, 1511.00, 1512.01, 1512.03, 1512.04, 1513.01, 1513.05, 1513.06, 1513.07, 1513.08, 1513.09, 1513.10, 1513.11, 1535.01, 1535.02

Partial Tracts in Sonoma County

1501.00--the following census blocks:

2000, 2001, 2003, 2004, 2005, 2006, 2007, 2008, 2009, 2010, 2011, 2012, 2013, 2014, 2015, 2016, 2017, 2018, 2019, 2020, 2021, 2022, 2023, 2024, 2025, 2026, 2027, 2028, 2029, 2030, 2031, 2032, 2033, 2034, 2035, 2036, 2037, 2038, 2039, 2040, 2041, 2998, 2999, 3000, 3001, 3002, 3003, 3004, 3014, 3015, 3016, 3017, 3018, 3019, 3020, 3021, 3022, 3023, 3024, 3025, 3026, 3027, 3028, 3029, 3030, 3031, 3032, 3033, 3034, 3035, 3036, 3037, 3038, 3039, 3040, 3041, 3042, 3043, 3044, 3045, 3046, 3047, 3048, 3049, 3050, 3051, 3052, 3053, 3054, 3055, 3056, 3057, 3058, 3059, 3060, 3061, 3062, 3063, 3064, 3065, 3066, 3067, 3071, 3072, 3995, 3996, 3997, 3998, 3999

1503.02--the following census blocks:

1006, 1007, 1008, 1009, 1010, 1011, 1013, 1014, 1015, 1016, 5011

1505.00--the following census blocks:

3009, 3010, 3011, 3012, 3013, 3014, 3015, 3016, 6014

1514.01--the following census blocks:

1016, 1017, 1018, 1023, 1024, 1025

1514.02--the following census blocks:

2004, 2005, 2013, 2014, 2017, 2018, 2019, 2020, 2021, 2022, 3002, 3007, 3008, 3009, 3010, 3011, 3012, 3013, 4000, 4001, 4002, 4003, 4004, 4005, 4006, 4007, 4008, 4009, 4010, 4011, 4012, 4013, 4014, 4015, 4016, 4017, 4018, 4019, 4020, 4021, 4022, 4023

1515.02--the following census blocks:

1006, 1007, 2000, 2001, 2003, 2004, 2005, 2006, 2007, 2010, 2011, 2014, 2015, 2999, 3000, 3001, 3002, 3003, 3004, 3005, 3006, 3007, 3008, 3009, 3010, 3011, 3012, 3013, 6015

1515.03--the following census blocks:

1001, 1002, 1003, 1004, 1005, 1006, 3011

1516.00--the following census block:

2021

1524.00--the following census blocks:

3005, 3006

1527.01--the following census blocks:

1008, 1009, 1010, 1011, 1012, 1013, 1014, 1015, 1016, 1017, 1018, 1019, 1020, 2000, 2001, 2002, 2003, 2004, 2005, 2006, 3000, 3001, 3002, 3003, 3004, 3005, 3006, 4001, 4002, 4003, 4004, 4005, 4006, 5009

1527.02--the following census blocks:

1000, 1001, 1002, 1003, 1004, 1005, 1006, 1007, 1008, 1009, 1010, 1011, 1012, 1013, 1014, 1015, 1016, 1017, 1019, 1020, 2000, 2001, 2002, 2003, 2004, 2018, 2019, 2020, 2021, 2022, 2023, 2024, 2025, 2026, 2027, 2028, 3000, 3001, 3002, 3003, 3004, 3005, 3006, 3007, 3008, 4000, 4001, 4002, 4003, 4004, 4005, 4006, 4007, 4008, 5000, 5001, 5002, 5003, 5004, 5005, 5006, 5007, 5008

1528.01--the following census blocks:

1018, 1019, 1020, 1021, 1022, 1023, 1024, 1025, 1026, 3015

1529.01--the following census blocks:

1000, 1001, 1002, 1003, 1004, 1005, 1006, 1007, 1028, 1029, 1030, 1031, 1056, 1057, 2000, 2001, 2002, 2003, 2004, 2005, 2006, 2008, 2999

1530.05--the following census blocks:

1001, 1002, 1003, 1004, 1005, 1006, 1007, 1008, 1009, 2000, 2001, 2003, 2012, 2013, 2014, 3001, 3002, 3003, 3010, 3011, 3012, 3014, 3015, 3016

1532.00--the following census blocks:

1011, 1012, 1013, 1014, 1015, 1037, 1038, 1039, 1040, 1041, 1042, 1043, 1044, 1045, 1046, 1047, 1048, 1049, 1050, 1051, 1052, 1053, 1054, 1055, 1056, 2000, 2001, 2002, 2003, 2004, 2005, 2006, 2007, 2008, 2009, 2010, 2011, 2012, 2013, 2014, 2015, 2016, 2017, 2018, 2019, 2020, 2021, 2022, 2023, 2024, 2025, 2026, 2027, 2028, 2029, 2030, 2031, 2032, 2033, 2034, 2035

1533.00--the following census blocks:

2000, 2001, 2003, 2004, 2007, 2008, 2009, 2010, 2011, 2012, 2015, 2016, 2017, 2018, 3000, 3001, 3002, 3016, 3017, 3018, 3020, 3021, 3022, 3023, 3024, 3025, 3026, 3027, 3028

1534.01--the following census block:

3005

1534.03--the following census blocks:

1001, 1002, 1003, 1004, 1005, 1006, 1007, 1014, 1015, 1016, 1017, 1018, 1019, 1020, 1022, 1023

1536.00--the following census blocks:

2002, 2003, 2004, 3018, 4016, 4017, 5000, 5001, 5002, 5003, 5004, 5005, 5006, 5007, 5008, 5009, 5010, 5011, 5012, 5013, 5014, 5015, 5016, 5017, 5018, 5019, 5020, 5021, 5022, 5023, 5024, 5025, 5026

<< CA ELEC § 21104 >>

21104. Senate District 4 consists of the following:

Whole counties in District 4

Butte

Colusa

Del Norte

Glenn

Shasta

Siskiyou

Sutter

Tehama

Trinity

Yuba

Partial counties in District 4

Nevada

Whole Tracts in Nevada County

1.02, 1.03, 1.04, 1.05, 2.00, 3.00, 4.01, 4.02, 5.01, 5.02, 6.00, 8.01, 8.02

Partial Tracts in Nevada County

7.01--the following census blocks:

1001, 1002, 1003, 1004, 1005, 1006, 1007, 1008, 1009, 1010, 1011, 1012, 1013, 1015, 1016, 1017, 1018, 1020, 1022, 1023, 1024, 1025, 1026, 1045, 1046, 1047, 1048, 1049, 1050, 1051, 1052, 2114, 2115, 2123, 2138, 2139, 2140, 2141, 2142, 2143, 2144, 2145, 2146, 2147, 2148, 2149, 2150, 2151, 2152, 2153, 2154, 2155, 2156, 2157, 2158, 3000, 3001, 3002, 3003, 3004, 3005, 3006, 3007, 3008, 3009, 3010, 3011, 3012, 3013, 3014, 3015, 3016, 3017, 3018, 3019, 3020, 3021, 3022, 3023, 3024, 3025, 3026, 3027, 3028, 3029, 3030, 3031, 3032, 3033, 3034, 3035, 4000, 4001, 4002, 4003, 4004, 4005, 4006, 4007, 4008, 4009, 4010, 4011, 4012, 4013, 4014, 4015, 4016, 4017, 4018, 4019, 4020, 4021, 4022, 4023, 4024, 4025, 4026, 4027, 4028, 4029, 4030, 4031, 4032, 4033, 4034, 4035, 4036, 4037, 4038, 4039, 4040, 4041, 4042, 4043, 4044, 4999, 5000, 5001, 5002, 5003, 5004, 5005, 5006, 5007, 5008, 5009, 5010, 5011, 5012, 5013, 5014, 5015, 5016, 5017, 5018, 5019, 5020, 5021, 5022, 5023, 5024, 5025, 5026, 5027, 5028, 5029, 5030, 5031, 5032, 5033, 5034, 5035, 5036, 5037, 5038, 5039, 5040, 5042, 5043, 5044, 5045, 5046, 5047, 5048, 5049, 5050, 5999

7.02--the following census blocks:

1001, 1002, 1003, 1004, 1005, 1006, 1007, 1008, 1009, 1010, 1011, 1012, 1013, 1018, 1019, 1020, 1021,

2001 Cal. Legis. Serv. Ch. 348 (A.B. 632) (WEST)

1022, 1023, 1024, 1025, 1026, 1027, 1028, 1029, 1055, 1056, 1057, 1058, 1059, 1071, 1072, 1073, 1074, 1075, 1076, 1077, 1078, 1079, 1080, 1081, 1082, 1083, 1084, 2000, 2001, 2002, 2003, 2004, 2005, 2006, 2007, 2008, 2009, 2010, 2011, 2012, 2013, 2014, 2015, 2016, 2017, 2018, 2019, 2020, 2021, 2022, 2023, 2024, 2025, 2026, 2027, 2028, 2029, 2030, 2031, 2032, 2033, 2034, 2035, 2036, 2037, 2038, 2039, 2040, 2041, 2042, 2043, 2044, 2045, 2046, 2047, 2048

9.00--the following census blocks:

1355, 1356, 1357, 1358, 1359, 1360, 1361, 1363, 1364, 1365, 1366, 1367, 1368, 1369, 1370, 1371, 1372, 1373, 1374, 1375, 1376, 1377, 1378, 1379, 1380, 1381, 1382, 1383, 1384, 1385, 1386, 1387, 1388, 1389, 1390, 1391, 1392, 1393, 1394, 1395, 1396, 1397, 1398, 1399, 1400, 1401, 1402, 1403, 1404, 1405, 1406, 1407, 1408, 1409, 1410, 1411, 1412, 1413, 1414, 1415, 1416, 1417, 1418, 1419, 1420, 1421, 1422, 1423, 1424, 1425, 1426, 1427, 1428, 1429, 1430, 1431, 1432, 1433, 1434, 1435, 1436, 1437, 1438, 1439, 1440, 1441, 1442, 1443, 1444, 1462, 1491, 1492, 1497, 1498, 1499, 1500, 1501, 1502, 1503, 1504, 1505, 1506, 1507, 1508, 1509, 1577, 1578, 1745, 2000, 2001, 2002, 2003, 2004, 2005, 2006, 2007, 2008, 2009, 2010, 2011, 2012, 2013, 2014, 2015, 2016, 2017, 2018, 2019, 2020, 2021, 2022, 2023, 2024, 2025, 2026, 2027, 2028, 2029, 2030, 2031, 2032, 2033, 2034, 2035, 2036, 2037, 2038, 2039, 2040, 2041, 2042, 2043, 2044, 2045, 2046, 2047, 2048, 2049, 2050, 2051, 2052, 2053, 2054, 2055, 2056, 2057, 2058, 2059, 2060, 2061, 2062, 2063, 2064, 2065, 2066, 2067, 2068, 2069, 2070, 2071, 2072, 2073, 2074, 2075, 2076, 2077, 2078, 2079, 2080, 2081, 2082, 2083, 2084, 2085, 2086, 2087, 2088, 2089, 2090, 2091, 2997, 2998, 2999

Placer Whole Tracts in Placer County

211.03, 211.04, 211.05, 211.06, 211.08, 212.00, 213.03, 213.04, 214.01, 214.02, 218.01

Partial Tracts in Placer County

205.00--the following census blocks:

1000, 1001, 1002, 1003, 1004, 1005, 1006, 1007, 1008, 1009, 1010, 1011, 1012, 1013, 1014, 1015, 1016, 1017, 1018, 1019, 1020, 1021, 1022, 2060, 2061, 2078, 2079, 2080, 2081, 2082, 2083, 2084, 2085, 2086, 2087, 2088, 2089, 2090, 2091, 2997, 2998, 2999, 3000, 3001, 3002, 3003, 3004, 3005, 3006, 3007, 3008, 3009, 3010, 3011, 3012, 3013, 3014, 3015, 3016, 3017, 3018, 3019, 3020, 3021, 3023, 3025, 3026, 3027, 3028, 3029, 3031, 3032, 3997, 3998, 3999, 4005, 4006, 4007, 4008, 4009, 4010, 4011, 4012, 4013, 4014, 4015, 4016, 4017, 4018, 4019, 4020, 4021, 4022, 4024, 4039, 4040, 4041, 4042, 4043, 4044, 4045, 4046, 4047, 4048, 4049, 4050, 4051, 4052, 4053

206.02--the following census blocks:

1000, 1001, 1002, 1003, 1004, 1005, 1006, 1007, 1008, 1009, 1010, 1011, 1012, 1013, 1014, 1015, 1016, 1017, 1018, 1019, 1020, 1021, 1022, 1023, 1024, 1025, 1026, 2000, 2001, 2002, 2003, 2004, 2005, 2006, 2007, 2008, 2009, 2010, 2011, 2999, 3000, 3001, 3002, 3003, 3004, 3005, 3006, 3007, 3008, 3009, 3010, 3011, 3012, 3013, 3014, 4009, 4010, 4011, 4012, 4013, 4014, 4015, 4016, 4017, 4018, 4019, 4020, 4025, 4027, 5000, 5001, 5002, 5003, 5004, 5005, 5006, 5007, 5008, 5009, 5010, 5011, 5012, 5013, 5014, 5015, 5016, 5017, 5018, 5019, 5020, 5021, 5022, 5023, 5024, 5025, 5026, 5027, 5028, 5029, 5030, 5031, 5032, 5033, 5034, 5035, 5036, 5037, 5038, 5039, 5040, 5041, 5042, 5043, 5999

209.02--the following census blocks:

1000, 1001, 1002, 1003, 1004, 1005, 1006, 1007, 1008, 1009, 1010, 1011, 1012, 1013, 1014, 1015, 1016, 1017, 1018, 1019, 1020, 2003, 2004, 2005, 2006, 2007, 2008, 2009, 2010, 2011, 2018, 2022, 2023, 2024, 2025

210.03--the following census block:

4003

210.04--the following census block:

1017

210.05--the following census blocks:

1002, 1020, 1021, 1023

211.07--the following census blocks:

1000, 1001, 1002, 1003, 1004, 1005, 1006, 1007, 1008, 1009, 1010, 1011, 1012, 1013, 1014, 1015, 1016, 1017, 1018, 1019, 1020, 1021, 1022, 1023, 1024, 1025, 1029, 1032, 1033, 1034, 1035, 1036, 1037, 1038, 1039, 1040, 1041, 2000, 2001, 2002, 2003, 2004, 2005, 2006, 2007, 2008, 2009, 2010, 2011, 2012, 2013, 2014, 2015, 2016, 2020, 2021, 2022, 2023, 2024, 2025, 2026, 2027, 2028, 2029, 2030, 2031, 2032, 2033, 2034, 2035, 2036, 2037, 2038, 2039

211.09--the following census blocks:

1000, 1001, 1002, 1003, 1004, 1005, 1006, 1007, 1008, 1009, 1010, 1011, 1012, 1013, 1014, 1015, 1016, 1017, 1018, 1019, 1020, 1021, 1022, 1023, 1024, 1025, 1026, 1027, 1028, 1029, 1030, 1031, 1032, 1033, 1034, 1035, 1036, 1037, 1038, 1039, 1040, 1041, 1042, 1044, 1045, 1046, 1047

213.01--the following census blocks:

1000, 1001, 1002, 1003, 1004, 1005, 1006, 1007, 1008, 1009, 1010, 1011, 1012, 1013, 1014, 1015, 1016, 1017, 1018, 1019, 1020, 1021, 1022, 1023, 1024, 1025, 1026, 1027, 1028, 1029, 1030, 1031, 1032, 1033, 1034, 1035, 1036, 1037, 1038, 1039, 1040, 1041, 1042, 1043, 1044, 1045, 1046, 1047, 1048, 1049, 1050, 1051, 1052, 1053, 1054, 1055, 1056, 1057, 1058, 1059, 1060, 1061, 1062, 1063, 1064, 1065, 1066, 1067, 1068, 1069, 1070, 1071, 1072, 1073, 1074, 1075, 1076, 1077, 1078, 1079, 1080, 1081, 1082, 1083, 2000, 2001, 2002, 2003, 2004, 2005, 2006, 2007, 2008, 2009, 2010, 2011, 2012, 2013, 2014, 2015, 2016, 2017, 2018, 2019, 2020, 2021, 2022, 2023, 2024, 2025, 2026, 2027, 2028, 2029, 2030, 2031, 2032, 2033, 2034, 2035, 2036, 2037, 2038, 2039, 2040, 2042, 2045, 2046, 2047, 2048, 2049, 2050, 2051, 2052, 2053, 2058, 2059, 2060, 2061, 2062, 2063, 2064, 2065, 2066, 2067, 2068, 2069, 2070, 2071, 2072, 2073, 2074, 2075, 2076, 2077, 2078, 2079, 2080, 2081, 2082, 2083, 2084, 2085, 2086, 2087, 2088, 2089, 2090, 2091, 2092, 2093, 2999

215.01--the following census blocks:

1000, 1001, 1002, 1003, 1004, 1005, 1006, 1007, 1008, 1009, 1010, 1011, 1012, 1013, 1014, 1015, 1016, 1017, 1018, 1019, 1020, 1021, 1022, 1023, 1024, 1025, 1026, 1027, 3000, 3001, 3002, 3003, 3004, 3005, 3006, 3007, 3008, 3009, 3010, 3011, 3012, 3013, 3014, 3015, 3016, 3017, 3018, 3019, 3022, 3023, 3024, 3025, 3026, 3027, 3028, 3029, 3030, 3031, 3032, 3033

216.00--the following census blocks:

1000, 1001, 1002, 1003, 1004, 1005, 1006, 1007, 1008, 1009, 1010, 1011, 1012, 1013, 1014, 1015, 1016, 1017, 1018, 1019, 1020, 1021, 1022, 1023, 1024, 1025, 1026, 1027, 1028, 1029, 1030, 1031, 1032, 1033, 1034, 1035, 1036, 1037, 1038, 1039, 1040, 1041, 1042, 1043, 1044, 1045, 1046, 1047, 1048, 1049, 1050, 1051, 1999, 2000, 2001, 2002, 2003, 2004, 2005, 2006, 2007, 2008, 2009, 2010, 2011, 2012, 2013, 2014, 2015, 2016, 2017, 2018, 2019, 2020, 2021, 2022, 2023, 2024, 2025, 2026, 2027, 2028, 2029, 2030, 2031, 2032, 2033, 2034, 2035, 2036, 2037, 2038, 2039, 2040

<< CA ELEC § 21105 >>

21105. Senate District 5 consists of the following:

Whole counties in District 5

Yolo

Partial counties in District 5

Sacramento

Whole Tracts in Sacramento County

96.19, 97.00, 98.00

Partial Tracts in Sacramento County

95.01--the following census blocks:

1036, 1994

96.04--the following census blocks:

1016, 1017, 1018, 1019, 1020, 1025, 1026, 1027, 1028, 1029, 1030, 1994, 1995, 1996, 1997, 2000, 2001, 2002, 2007, 2008, 2009, 2010, 2011, 2012, 2013, 2014, 2015, 2016, 2017, 2018, 2019, 2020, 2021, 2022, 2023, 2026, 2027, 2028, 2029, 2030, 2031, 2032, 2033, 2034, 2035, 2036, 2037, 2038, 2039, 2040, 2041, 2042, 2043, 2044, 2045, 2046, 2047, 2048, 2049, 2051, 2055, 2056, 2061, 2062, 2063, 2065, 2066, 2067, 2068, 2069, 2998, 2999

96.05--the following census blocks:

1011, 1012, 1013, 1015, 1016, 1017, 1018, 1019, 1020, 1021, 1022, 1023, 1024, 1025, 1026, 1027, 1028, 1029, 1030, 1031, 1032, 1033, 1034, 1035, 1036, 1037, 1038, 1039, 1040, 1041, 1042, 1043, 1044, 1045, 1046, 1047, 1048, 1049, 1050, 1051, 1052, 1053, 1054, 1055, 1056, 1057, 1058, 1059, 1060, 1061, 1062, 1063, 1064, 1977, 1978, 1979, 1980, 1981, 1982, 1983, 1984, 1985, 1986, 1987, 1988, 1989, 1990, 1991, 1992, 1993, 1994, 1995, 1996, 1997, 1998

96.14--the following census blocks:

1002, 1003, 1004, 1005, 1006, 1007, 1008, 1009, 1010, 1011, 1012, 1013, 1014, 1015, 1016, 1017, 1018, 1019, 1020, 1021, 1022, 1023, 2000, 2001, 2010, 2011, 2012, 2013, 2014, 2015, 2016, 2017, 2018, 2019, 2020, 2021, 2022, 2023, 2024, 2025, 2026

96.15--the following census blocks:

1000, 1001, 1002, 1003, 1004, 1005, 1006, 1007, 1008, 1009, 1010, 1011, 1012, 1013, 1014, 1015, 2000, 2001, 2002, 2003, 2004, 2005, 2006, 2007, 3000, 3001, 3002, 3003, 3004, 3005, 3006, 3007, 3008, 3009, 3010, 3011, 3012, 3013, 3014, 3015, 3016, 5000, 5001, 5002, 5003, 5004, 5005, 5006, 5007, 5008, 5009, 5010

96.17--the following census blocks:

1004, 1005, 1006, 1007, 2010

96.18--the following census blocks:

1000, 1001, 1002, 1003, 1004, 1005, 1006, 1007, 1008, 1009, 1011, 1012, 2002, 2008, 2009, 2010, 2011, 2012, 2013, 2014, 2015, 2016, 2017, 2018, 2019, 2020, 2021, 2022, 2023, 2024, 2025, 2026, 2027, 2028, 2029, 2996, 2998

San Joaquin

Whole Tracts in San Joaquin County

1.00, 3.00, 4.01, 4.02, 5.00, 6.00, 7.00, 8.00, 9.00, 10.00, 11.01, 11.02, 12.00, 13.00, 14.00, 16.00, 18.00, 19.00, 20.00, 21.00, 22.00, 23.00, 24.00, 25.01, 25.02, 27.02, 28.00, 31.06, 31.08, 31.09, 31.10, 31.11, 31.12, 31.13, 31.14, 32.03, 32.05, 32.08, 32.09, 32.10, 32.11, 32.13, 32.14, 32.15, 33.05, 33.06, 33.07, 33.08, 33.09, 33.10, 33.11, 34.03, 34.04, 34.05, 34.06, 34.07, 34.08, 38.01, 38.02, 40.02, 51.08, 51.09, 51.10, 51.14, 51.15, 51.22, 51.23, 51.24, 51.25, 51.26, 51.27, 51.28, 53.02, 53.03, 53.05, 53.06, 54.03, 54.04

Partial Tracts in San Joaquin County

15.00--the following census blocks:

1002, 1003, 1004, 1005, 1006, 1007, 1008, 1011, 1022, 1023, 1024, 1025, 1026, 1027, 1028, 1029, 2000, 2008, 2009, 2010, 2011, 2012, 2015, 2016, 2017, 2018, 2019, 2020, 2023, 2024, 2025, 2026, 2027, 2028, 3000, 3001, 3002, 3003, 3004, 3005, 3006, 3007, 3008, 3009, 3010, 3011, 3012, 3013, 3014, 3015, 3016, 3017, 3018, 3019, 3020, 3021, 3022, 3023, 3024, 3025, 3026, 3027, 4000, 4001, 4002, 4003, 4004, 4005, 4006, 4007, 4008, 4009, 4010, 4011, 4012, 4013, 4014, 4015, 4016, 4017, 4018, 4019, 4020, 4021, 4022, 4023, 4024, 4025, 4026, 4027, 4028, 4029, 4030, 4031, 4032, 4033, 4034, 4035, 4036, 4037, 4038, 4039, 4040, 4041, 4042, 4043

17.00--the following census blocks:

1008, 1009, 1010, 2004, 2005, 2006, 2007, 2008, 2009, 2010, 2011, 2015, 2016, 2017, 2018, 2019, 2020, 2021, 2022, 2023, 2024, 2025, 2026, 2027, 2028, 2029, 2030, 3000, 3001, 3002, 3003, 3004, 3005, 3006, 3007, 3008, 3009, 3010, 3011, 3012, 3013, 3014, 3015, 3016, 3017, 3018, 3019, 3020

27.01--the following census blocks:

1000, 1006, 1010, 1015, 2000, 2001, 2002, 2003, 2004, 2005, 2006, 2007, 2008, 2009, 2010, 2011, 2012, 2013, 2014, 3000, 3001, 3002, 3003, 3004, 3005, 3006, 3007, 3008, 3009, 3010, 3011, 4000, 4001, 4002, 4003, 4004, 4005, 4006, 4007, 4008, 4009, 4010, 4011, 4012, 5000, 5001, 5002, 5003, 5004, 5005, 5006, 5007, 5008, 5009

35.00--the following census blocks:

3004, 3005, 3006, 3007, 3008, 3009, 3010, 3011, 3012, 3013, 3014, 3015, 3016, 3017, 3018, 3021, 3022, 3023, 3024, 3025, 3026, 3032, 3033, 3034, 3035, 3036, 3037, 3038, 3039, 3041, 3042, 3045, 3046

36.01--the following census blocks:

4000, 4013, 4014, 4015, 4016, 4017, 4018, 4019

36.02--the following census blocks:

2003, 2004, 2005, 2006, 3000, 3001, 3002, 3003, 3004, 3005, 3006, 3007, 3008, 3009, 3010

37.00--the following census blocks:

1000, 1001, 1002, 1003, 1004, 1005, 1006, 1007, 1008, 1009, 1010, 1011, 1012, 1013, 1014, 1015, 2000, 2001, 2002, 2003, 2004, 2005, 2006, 2014, 2015, 2016, 2017, 2018, 2019, 2020, 2021, 2022, 2023, 2024, 2025, 2026, 2027, 3000, 3001, 3002, 3003, 3004, 3005, 3006, 3007, 3008, 3009, 3010, 3011, 3012, 3013, 3014, 3015, 3016, 3017, 3018, 3019, 3020, 3021, 3022, 3023, 3024, 3025, 4000, 4001, 4002, 4003, 4004

38.03--the following census blocks:

1000, 1001, 1002, 1003, 1004, 1005, 1006, 1007, 1008, 1009, 1010, 1011, 1012, 1013, 1014, 1015, 1016, 1017, 1018, 1019, 1020, 1021, 1022, 1023, 1024, 1025, 1026, 1027, 1028, 1029, 1030, 1031, 1032, 1033, 1034, 1035, 1036, 1037, 1038, 1039, 2000, 2001, 2002, 2003, 2004, 2005, 2006, 2007, 2008, 2009, 2010, 2011, 3000, 3001, 3002, 3003, 3004, 3005, 3006, 3007, 3008, 3009, 3010, 3011, 3012, 3013, 3014, 3015, 3016, 3017, 3018, 3019, 3020, 3021, 3022, 3023, 3024, 3025, 3026, 3027, 3028, 3029, 3030, 3031, 3032, 3033, 3034, 3035, 3036, 3037, 3038, 3042, 3043, 3044, 3045, 3046, 3047, 3054, 3055, 3056, 3057, 3058, 3059, 3060, 4000, 4001, 4002, 4003, 4004, 4005, 4006, 4007, 4008, 4009, 4010, 4011

39.00--the following census blocks:

1000, 1001, 1002, 1003, 1004, 1005, 1006, 1007, 1008, 1009, 1010, 1011, 1012, 1013, 1014, 1015, 1016, 1017, 1018, 1019, 1020, 1021, 1022, 1023, 1024, 1025, 1026, 1027, 1028, 1029, 1030, 1031, 1032, 1033, 1034, 1035, 1036, 1037, 1038, 1039, 1041, 1043, 1044, 1045, 1046, 1047, 1048, 1049, 1050, 1051, 1052, 1053, 1054, 1055, 1056, 1057, 1058, 1059, 1060, 1061, 1062, 1063, 1064, 1065, 1066, 1067, 1068, 1069, 1070, 1071, 1072, 1073, 1074, 1075, 1076, 1077, 1078, 1079, 1080, 1081, 1082, 1083, 1084, 1085, 1086, 1087, 1088, 1089, 1090, 1091, 1092, 1093, 1094, 1095, 1096, 1097, 1098, 1099, 1100, 1101, 1102, 1103, 1104, 1105, 1106, 1107, 1108, 1109, 1963, 1964, 1965, 1966, 1967, 1968, 1973, 1974, 1975, 1976, 1978, 1979, 1980, 1981, 1982, 1983, 1984, 1985, 1986, 1987, 1988, 1989, 1990, 1991, 1992, 1993, 1994, 1995, 1996, 1997, 1998, 1999, 2000, 2001, 2002, 2003, 2004, 2005, 2006, 2007, 2008, 2009, 2010, 2011, 2012, 2013, 2014, 2015, 2016, 2017, 2018, 2019, 2020, 2021, 2022, 2023, 2024, 2025, 2026, 2027, 2028, 2029, 2030, 2033, 2034, 2035, 2036, 2037, 2038, 2039, 2040, 2041, 2042, 2043, 2044, 2045, 2046, 2047, 2048, 2049, 2992, 2993, 2994, 2995, 2996, 2997, 2998, 2999

40.01--the following census blocks:

1009, 1010, 1011, 1012, 1013, 1014, 1015, 1016, 1017, 1018, 1019, 1020, 1021, 1022, 1023, 1024, 1025, 1026, 1027, 1028, 1029, 1030, 1031, 1032, 1036, 1037, 1038, 1039, 1040, 1041, 1042, 1043, 1044, 1051, 1054, 1061, 1062, 1063, 1064, 1975, 1976, 1977, 1978, 1979, 1980, 1981, 1982, 1983, 1984, 1985, 1986, 1987, 1988, 1989, 1990, 1991, 1992, 1993, 1997, 1998

41.02--the following census blocks:

3022, 3023, 3024, 3025, 3033, 3034, 3035, 3036

41.03--the following census blocks:

1009, 3029, 3030

48.00--the following census blocks:

5000, 5004, 5007

51.06--the following census blocks:

1002, 1003, 1005, 2001, 2002, 2003, 2004, 2005, 2006, 2007, 2008, 2009

51.11--the following census blocks:

1004, 1005, 1006, 1007, 1009, 1010, 1011, 1012, 1013, 1014, 1015, 1016

51.12--the following census blocks:

2008, 2009

51.13--the following census blocks:

1002, 1003, 1004, 1005, 1006, 1007, 1008, 1009, 1010, 1011, 1012, 1013, 1014, 1015, 1016, 1017, 1018, 1019, 1020, 1021, 1022, 1023, 1024, 1025, 1026, 1027, 1028, 1029, 1030, 1031, 1032, 1033, 1034, 1035, 1036, 1037, 1038, 1039, 1040, 2000, 2001, 2002, 2003, 2004, 2005, 2006, 2007, 2008, 2009, 2010, 2011

51.18--the following census blocks:

1007, 2000, 2001, 2002, 2003, 2004, 2005, 2006, 2007, 2008, 2009, 2010, 2011, 2012, 2013, 2014, 2015, 2016, 2017, 2018, 2019, 2020, 2021, 2022, 2023, 2024, 2025, 2026, 2027, 2028, 2029, 2030, 2031, 2032, 2033, 2034, 2035, 2036, 2037, 2038, 2039, 2040, 2041, 2042, 2043, 2044, 2045, 2046, 2047, 2048, 3000, 3001, 3002, 3003, 3004, 3005, 3006

51.19--the following census blocks:

1000, 1001, 1002, 1003, 1004, 1005, 1006, 1007, 1008, 1009, 1010, 1011, 1012, 1013, 1014, 1015, 1016, 2001, 2002, 2003, 2004, 2005, 2006, 2007, 2008, 2009, 2010, 2011, 2012, 2013, 2014, 2015, 2016, 2017, 2018, 2019, 2020, 2021, 2022, 2023, 2024, 2025, 2026, 2027, 2028, 2029, 2030, 2031, 2032, 2033, 2034, 2035, 2036, 2037, 2038, 2039, 2040, 2041, 2042, 2043, 2044, 2045, 2046, 2047, 2048, 2049

52.02--the following census blocks:

1000, 1001, 1002, 1003, 1004, 1006, 1007, 1008, 1009, 1010, 1011, 1012, 1013, 1014, 1019, 1020, 1021, 1022, 1024, 1025, 1026, 1027, 1028, 1029, 1030, 1031, 1032, 1033, 1034, 1035, 1036, 1037, 1038, 1039, 1040, 1041, 1042, 1043, 1993, 1994, 1995, 1997, 1998, 1999, 2000, 2001, 2002, 2003, 2004, 2005, 2006, 2007, 2008, 2009, 2010, 2011, 2013, 2014, 2021, 2022, 2023, 2024, 2025, 2026, 2027, 2029, 2030, 2031, 2032, 2033, 2034, 2035

52.03--the following census blocks:

1008, 1012, 1013, 1014, 1015, 1016, 1017, 1018, 1019, 1020, 1021, 1022, 1993, 2009, 2010, 2011, 2012, 3037, 3048, 4000, 4001, 4002, 4003, 4004, 4005, 4006, 4007, 4008, 4009, 4010, 4011, 4012, 4013, 4014, 4015, 4016, 4017, 4018, 4019, 4020, 4021, 4022, 4023, 4024, 4025, 4026, 4027, 4028, 4029, 4030, 4031, 4032, 4033, 4034, 4035, 4036, 4037, 4038, 4039, 4040, 4041, 4042, 4043, 4044, 4045, 4046

52.05--the following census blocks:

1000, 1001, 1002, 1003, 1004, 1005, 1006, 1007, 1008, 1009, 1010, 1011, 1012, 1013, 1014, 1015, 1016, 1017, 1018, 1019, 1020, 1021, 1022, 1023, 1024, 1025, 1026, 1027, 1028, 1029, 1030, 1031, 1032, 1033, 2000, 2001, 2002, 2003, 2004, 2005, 2006, 2007, 2008, 2009, 2010, 2011, 2012, 2013, 2014, 3000, 3001, 3002, 3003, 3004, 3005, 3006, 3007, 3008, 3009, 3010, 3011, 3012, 3013, 3014, 3015, 3016, 3017, 3018, 3019, 3020, 3021, 3022, 3023, 3024, 3025, 3026, 3027, 3028, 3029, 3030, 3031, 3032, 3033, 3034, 3035, 3036, 3037, 3038, 3039, 3040, 3041

55.00--the following census blocks:

3013, 3014, 3015, 3016, 3017, 3019, 3020, 3021, 3022, 3023, 3024, 3025, 3026, 3027, 3030, 3031, 3032

Solano

Whole Tracts in Solano County

2523.06, 2523.08, 2523.09, 2524.01, 2524.02, 2525.01, 2525.02, 2526.04, 2526.05, 2526.06, 2526.07, 2526.08, 2526.09, 2527.03, 2527.04, 2527.05, 2527.06, 2527.07, 2528.00, 2529.02, 2529.07, 2529.08, 2529.09, 2529.10, 2530.00, 2531.05, 2531.06, 2531.07, 2531.08, 2532.03

Partial Tracts in Solano County

2522.01--the following census blocks:

1006, 1007, 1008, 1009, 1010, 1011, 1012, 1013, 1014, 1015, 1016, 1017, 1018, 1019, 1020, 1021, 1022, 1023, 1024, 1025, 1026, 1027, 2006, 2007, 2008, 2009, 4009, 4010, 4011, 4012, 4013, 4014, 4015, 4016, 4017, 4018, 4019, 4020, 4021, 4022, 4023, 4024, 4025, 4026, 4027, 4028, 4029, 4030, 4031, 4032, 4033

2522.02--the following census blocks:

1000, 1001, 1002, 1003, 1004, 1005, 1006, 1007, 1008, 1009, 1010, 1011, 1012, 1013, 1014, 1015, 1016, 1017, 1018, 1019, 1020, 1021, 1022, 1023, 1024, 1025, 1026, 1027, 1028, 1029, 1030, 1031, 1032, 1033, 1034, 1035, 1036, 1037, 1038, 1039, 1040, 1041, 1042, 1043, 1044, 1045, 1046, 1047, 1048, 1049, 1050, 1051, 1052, 1999, 2000, 2001, 2002, 2003, 2004, 2005, 2006, 2007, 2008, 2009, 2010, 2011, 2012, 2013, 2014, 2015, 2016, 2017, 2018, 2022, 2023, 2024, 2025, 2026, 2027, 2028, 2029, 2030, 2031, 2032, 2033, 2034, 2035, 2036, 2037, 2038, 2039, 2040

2523.05--the following census blocks:

1008, 1009, 1010, 1011, 1012, 1015, 1016, 1017, 1018, 1020, 1021, 1022, 1023, 1024, 1025, 1029, 1030, 1031, 1032, 1033, 1034, 1035, 1036, 1037, 1038, 1039, 1995, 1996, 1997, 1998, 1999, 2000, 2001, 2002, 2003, 2004, 2005, 2006, 2007, 2008, 2009, 2010, 2013, 3000, 3002, 3003, 3004, 3005, 3006, 3007, 3008, 3009, 3010, 3011, 3012, 3013, 3014, 3015, 3016, 3017

2523.07--the following census blocks:

1000, 1001, 1002, 1003, 1004, 1005, 1006, 1007, 1008, 1009, 1010, 1011, 1012, 1013, 1014, 1015, 1016, 1017, 1018, 1019, 1020, 2000, 2001, 2002, 2003, 2004, 2005, 2006, 2007, 2008, 2009, 2010, 2011, 2012, 2013, 2015, 2016, 3011, 3012, 3013, 3014, 3015, 3016, 3017, 3018, 3019, 3020, 3021, 3022, 3023, 3024, 3025, 3026, 3027, 3028, 3029, 3030, 3031, 3032, 3033, 3034, 3035, 3036, 3037, 3038, 3039, 3040, 3041, 3042, 3043, 3044, 3045, 3046, 3047, 3048, 3049, 3050, 3051, 3052, 3053, 3054, 3055

2527.02--the following census blocks:

1000, 1001, 1002, 1003, 1004, 1005, 1006, 1007, 1008, 1009, 1010, 1011, 1012, 1013, 1014, 1015, 1016, 1017, 1018, 1019, 1020, 1021, 1022, 1023, 1024, 1025, 1026, 1027, 1028, 1029, 1030, 1032, 1033, 2000, 2001, 2002, 2003, 2004, 2005, 2006, 2007, 3000, 3001, 3002, 3003, 3004, 3005, 3006, 3007, 3008, 3009, 3010, 3011, 3012, 3013, 3014, 4000, 4003, 4004, 4005, 4006, 4007, 4008, 4009, 4010, 4011, 4012, 4013, 4014, 4994, 4996, 4997, 4998, 4999, 5000, 5035, 5036, 5037, 5038, 5039, 5040, 5041, 5042, 5043, 5044, 5045, 5046, 5047, 5048, 5049, 5051, 5052, 5053, 5054

2529.03--the following census blocks:

3017, 4018, 4019, 4020

2529.04--the following census blocks:

2010, 2011, 2012, 2013, 2014, 2015, 2016, 2017, 2018, 2019, 2020, 2021, 2022, 2023, 2024, 2025, 2026, 2027, 2028, 2029, 2030, 2031, 2035, 2036, 2037, 3001, 3002, 3003, 3006, 3007, 3008, 3009, 3010, 3011, 3012, 3013, 3014, 3015, 3016, 3017, 3018, 3019, 3020, 3021, 3022, 3024, 3025, 3026, 3027, 3028, 3029, 3030, 3031, 3032, 3033, 3034, 3035, 3036, 3037, 3038, 3039, 3040, 3041, 3042, 3043, 3044, 3045

2531.01--the following census blocks:

1000, 1001, 1002, 1003, 1004, 1005, 1006, 1007, 1008, 1009, 1010, 1011, 1012, 1013, 1014, 1015, 1016, 2000, 2001, 2002, 2003, 2004, 2005, 2006, 2007, 2008, 2009, 2010, 2011, 2012, 2013, 2014, 2015, 2016, 2017, 2018, 2019, 2020, 2021, 2022, 2023, 2024, 2025, 2026, 3000, 3001, 3002, 3003, 3004, 3005, 3006, 3007, 3008, 3009, 3010, 3011, 3012, 3013, 4000, 4001, 4002, 4003, 4004, 4005, 4006, 4007, 4008, 4009, 4010, 4011, 4012, 4013, 5000, 5001, 5002, 5003, 5004, 5005, 5006, 5007, 5008, 5009, 5010, 5011, 6000, 6001, 6002, 6003, 6004, 6005, 6006, 6007, 6008, 6009, 6013, 6014, 6015, 6016

2532.01--the following census blocks:

1000, 1001, 1002, 1003, 1004, 1005, 1006, 1007, 2000, 2001, 2002, 2003, 2004, 2005, 2006, 2007, 2008, 2009, 2010, 2011, 2012, 3000, 3001, 3002, 3003, 3004, 3005, 3006, 3007, 3008, 3009, 3010, 3011, 3012, 3013, 3014, 3015, 3016, 3017, 3018, 4000, 4001, 4002, 4003, 4004, 4006, 4007, 4008, 4009, 4010, 4011, 4012, 4013, 4014, 4015, 4016, 4017, 4018, 4019

2532.02--the following census blocks:

1002, 1004, 1005, 1006, 1007, 1008, 1009, 1010, 1011, 1012, 1013, 1014, 1015, 1016, 1017, 1018, 1019, 1020, 1021, 1022, 1023, 1024, 1025, 1026, 1027, 1028, 1029, 1030, 1031, 1032, 1033, 1034, 1035, 1036, 1037, 1038, 1039, 1040, 1041, 1042, 1043, 2000, 2001, 2002, 2003, 2004, 2005, 2006, 2007, 2008, 2009, 2010, 3000, 3001, 3002, 3003, 3004, 4002, 4003, 4004, 4005, 4006, 4007, 4008, 4009, 4010, 4011, 4012, 4013, 4014, 4015, 4016, 4017, 4018, 4019, 4020, 4021, 4022, 4023, 4024, 4025, 4027, 4028, 4029, 4030, 4031, 4032, 4033, 4034, 4035

2533.00--the following census blocks:

1000, 1001, 1002, 1003, 1004, 1005, 1006, 1007, 1008, 1009, 1010, 1011, 1012, 1013, 1014, 1015, 1016, 1017, 1018, 1019, 1020, 1021, 1022, 1023, 1024, 1025, 1037, 1038, 1039, 1041, 1042, 1043, 1044, 1045, 1046, 1047, 1048, 1049, 1050, 1051, 1052, 1053, 1054, 1055, 1056, 1057, 1058, 1059, 1060, 1061, 1062, 1063, 1064, 1065, 1066, 1067, 1068, 1069, 1070, 1071, 1072, 1077, 1086, 1090, 1095, 1099, 1100, 1101, 1102, 1103, 1104, 1105, 1106, 1107, 1108, 1109, 1110, 1111, 1112, 1113, 1114, 1115, 1116, 1117, 1118, 1119, 1120, 1121, 1122, 1123, 1124, 1125, 1126, 1127, 1128, 1129, 1130, 1131, 1132, 1133, 1134, 1135, 1136, 1137, 1138, 1139, 1140, 1141, 1142, 1143, 1144, 1145, 1146, 1147, 1148, 1149, 1150, 1151, 1994, 1995, 1996, 1997, 1998, 1999, 2000, 2001, 2002, 2003, 2004, 2005, 2006, 2007, 2008, 2032, 2033, 2034, 2035, 2036, 2037, 2038, 2039, 2040, 2041, 2042, 2043, 2044, 2045, 2046, 2047, 2048, 2049, 2050, 2051, 2052, 2053, 2054, 2055, 2056, 2057, 2058, 2059, 2060, 2061, 2062, 2063, 2064, 2065, 2066, 2067, 2068, 2069, 2070, 2071, 2072, 2073, 2074, 2075, 2076, 2077, 2078, 2079, 2080, 2081, 2082, 2083, 2084, 2085, 2086, 2089, 2090, 2091, 2101, 2102, 2103, 2997, 2998, 2999

2534.01--the following census blocks:

1000, 1001, 1002, 1003, 1004, 1005, 1006, 1007, 1008, 1009, 1010, 1011, 1012, 1013, 1014, 1015, 1016, 1017, 1018, 1019, 1020, 1021, 1022, 1023, 1024, 2000, 2001, 2002, 2003, 2004, 2005, 2006, 2007, 2008, 2009, 2010, 2011, 3000, 3001, 3002, 3003, 3004, 3005, 3006, 3007, 3008, 3009, 3010, 3011, 3012, 3013, 4000, 4001, 4002, 4003, 4004, 4005, 4006, 4007, 4008, 4009, 4010, 4011, 4012, 4013, 4014, 5000, 5001, 5002, 5003, 5004, 5005, 5006, 5007, 5008, 5009, 5010, 5011, 5012, 5013, 5014, 5015, 5016, 5017, 5018, 5019, 5020, 5021, 5022, 5023, 5024, 5025, 5026, 5027, 5028, 5029, 5030, 5031, 5032, 5033, 5034, 5035, 5036, 5037

2534.02--the following census blocks:

1000, 1001, 1002, 1003, 1004, 1005, 1006, 1007, 1008, 1009, 1010, 1011, 1012, 1013, 1014, 1015, 1016, 1017, 1018, 1019, 1020, 1021, 1022, 1023, 1024, 1025, 1026, 1027, 1028, 1029, 1030, 1031, 1032, 2000, 2001, 2002, 2003, 2004, 2005, 2006, 2007, 2008, 2009, 2010, 2011, 2012, 2013, 2014, 3000, 3001, 3002, 3003, 3004, 3005, 3006, 3007, 3008, 3009, 3010, 3011, 3012, 3013, 3014, 3015, 3016, 3017, 4000, 4001, 4002, 4003, 4004, 4005, 4006, 4007, 4008, 4009, 4010, 4011, 4012, 4013, 4014, 4015, 5000, 5001, 5002, 5003, 5004, 5005, 5006, 5007, 5008, 5009, 5010, 5011, 5012, 5013, 5014, 5015, 5016, 5017, 5018, 5019

2535.00--the following census blocks:

1000, 1001, 1002, 1003, 1004, 1005, 1006, 1007, 1008, 1009, 1010, 1011, 1012, 1013, 1014, 1015, 1016, 1017, 1018, 1019, 1020, 1021, 1022, 1023, 1024, 1025, 1026, 1027, 1028, 1029, 1030, 1031, 1032, 1033, 1034, 1035, 1036, 1037, 1038, 1039, 1040, 1041, 1042, 1043, 1044, 1045, 1046, 1047, 1048, 1049, 1050, 1051, 1052, 1053, 1054, 1055, 1056, 1057, 1058, 1059, 1060, 1061, 1062, 1063, 1064, 1065, 1066, 1067, 1079, 1080, 1081, 1086, 1092, 1106, 1107, 1108, 1109, 1110, 1111, 1976, 1977, 1978, 1980, 1981, 1982, 1983, 1984, 1985, 1986, 1987, 1988, 1989, 1990, 1991, 1992, 1993, 1994, 1995, 1996, 1997, 1998, 1999

<< CA ELEC § 21106 >>

21106. Senate District 6 consists of the following:

Partial counties in District 6

Sacramento

Whole Tracts in Sacramento county

1.00, 2.00, 3.00, 4.00, 5.00, 6.00, 7.00, 8.00, 9.00, 10.00, 11.00, 12.00, 13.00, 14.00, 15.00, 16.00,
17.00, 18.00, 19.00, 20.00, 21.00, 22.00, 23.00, 24.00, 25.00, 26.00, 27.00, 28.00, 29.00, 30.00, 31.01,
31.02, 32.01, 32.02, 33.00, 34.00, 35.01, 35.02, 36.00, 37.00, 38.00, 39.00, 40.01, 40.04, 40.05, 40.06,
40.08, 40.09, 40.10, 40.11, 40.12, 41.00, 42.01, 42.02, 42.03, 43.00, 44.01, 44.02, 45.00, 46.01, 46.02,
47.00, 48.01, 48.02, 49.03, 49.04, 49.05, 49.06, 50.01, 50.02, 51.01, 51.02, 51.03, 52.01, 52.02, 52.03,
53.00, 54.02, 54.03, 55.02, 55.05, 55.06, 55.07, 56.05, 59.02, 60.02, 60.04, 62.01, 62.02, 63.00, 64.00,
65.00, 66.00, 67.01, 67.02, 68.00, 69.00, 70.01, 70.04, 70.07, 70.08, 70.09, 70.10, 70.11, 70.12, 70.13,
70.14, 71.00, 72.02, 72.04, 72.06, 72.07, 72.08, 72.09, 73.00, 74.02, 74.03, 74.04, 74.06, 74.14, 74.15,
74.16, 74.17, 74.18, 74.19, 74.20, 74.21, 74.22, 74.23, 74.24, 74.25, 81.11, 81.13, 81.17, 81.19, 81.20,
81.24, 81.25, 81.27, 81.28, 81.29, 81.30, 81.31, 81.32, 81.34, 81.35, 81.36, 81.37, 81.38, 81.39, 81.40,
81.41, 81.42, 81.43, 90.04, 90.06, 90.07, 90.08, 91.03, 91.05, 91.06, 91.08, 91.09, 91.10, 91.11, 91.12,
93.16, 93.18, 93.19, 93.20, 96.01, 96.06, 96.07, 96.09, 96.10

Partial Tracts in Sacramento county

54.04--the following census blocks:

2999, 3007, 3008, 3009, 4002, 4003, 4004, 4005, 4006, 4007, 4008, 4009, 4010, 5003, 5004, 5005, 5006,
5007, 5008, 5013, 5014, 5015, 5016, 5017, 5998, 5999

55.08--the following census blocks:

1000, 1001, 1005, 1006, 1007, 1008, 1009, 1010, 1011, 1012

56.01--the following census blocks:

1002, 1004, 1005, 1009, 1010, 2002, 2003, 2004, 2005, 2006, 2007, 2008, 2009, 2010, 2011, 2012, 2013,
2014, 2015, 2016, 2017, 2018, 2019, 2020, 3000, 3001, 3002, 3003, 3004, 3005, 3006, 3007, 3008, 3009,
3010, 3011, 3012, 3013, 3014, 3015

56.06--the following census blocks:

1000, 1001, 1013, 1014, 1015, 1016, 1023, 1024, 2000, 2001, 2002, 2003, 2004, 2005, 2006, 3000, 3001,
3002, 3003, 3004, 3005, 3006, 3007, 3008, 3009, 3010, 3011, 3012, 4000, 4001, 4002, 4003, 4004, 4005,
4006, 4007, 4008, 4009, 4010, 4011

57.01--the following census blocks:

2010, 2011, 2014, 2015, 2016

57.02--the following census blocks:

1001, 1002, 1003, 1004, 1005, 1006, 4000, 4001, 4002, 4003, 4004, 4005, 4006, 4007, 5000, 5001, 5002,
5003, 5004, 5005, 5006, 5007, 5012

59.01--the following census blocks:

1007, 1008, 2002, 2003, 2004, 2005, 2006, 2007, 2008, 2009, 2010, 2011, 2012, 2013, 2014, 2015, 2016,
2017, 2018, 2019, 2020, 2021, 2025, 2026, 2027, 2028

60.03--the following census blocks:

1000, 1001, 1002, 1003, 1004, 1005, 2000, 2001, 2002, 3000, 3001, 3002, 3003, 3004, 3005, 3006, 3007,
3008, 3009

61.01--the following census blocks:

1000, 1001, 1002, 1003, 1004, 1005, 1006, 1007, 1008, 1009, 1010, 1011, 1012, 1013, 1014, 2000, 2001,
2002, 2003, 2004, 2005, 2006, 3007, 3008, 3009, 3010, 3011, 4000, 4001, 4006, 4007

61.02--the following census blocks:

2003, 2004, 2005, 2006, 2007, 2015

74.13--the following census blocks:

1001, 1002, 1003, 1004, 1005, 1006, 1007, 1008, 1009, 1010, 1011, 1012, 1013, 1014, 1015, 1016, 1017, 1018, 1020, 1021, 1022, 1023, 1024, 1025, 2000, 2001, 2002, 2003, 2004, 2005, 2006, 2007, 2008, 2009, 2010, 2011, 2012, 2013, 2014, 2015, 2016, 3000, 3001, 3002, 3003, 3004, 3005, 3006, 3007, 3008, 4000, 4001, 4002, 4003, 4004, 4005, 4006, 4007, 4008, 4009, 4010, 4011, 4012, 4013, 4014, 4015, 4016, 4017, 4018, 4019, 4020, 4021, 4022, 4023, 4024, 4025, 4026, 4027, 4028, 4029, 4030, 4031, 4998, 4999

75.01--the following census blocks:

1000, 1001, 1002, 1003, 1004, 1005, 1006, 1007, 1008, 1009, 1010, 2000, 2001, 2002, 2003, 2004, 2005, 2006, 2007, 2008, 2009, 3000, 3001, 3002, 3003, 3004, 3005, 3006, 3007, 3008, 3009, 3010, 5002, 5003, 5006, 5007, 5008

75.03--the following census blocks:

3000, 3001, 3002, 3003, 3004, 3005, 3006, 3007, 3008, 3009, 3010

75.04--the following census blocks:

1000, 1010, 1012, 1013, 1014, 1015, 1016

76.01--the following census blocks:

1000, 2000, 2002

79.03--the following census blocks:

3001, 3002, 3003, 4000, 4001, 4002, 4003

81.33--the following census blocks:

1000, 1001, 1003, 1004, 1005, 2000, 2001, 2002, 2003, 2004

81.45--the following census blocks:

1002, 1003, 1004, 1005, 1006, 1011, 2000, 2001, 2002, 2003, 2005, 2006, 2007, 2008, 2009, 3000, 3001, 3002, 3003, 3004, 3005, 4000, 4001, 4002, 4003, 4006

88.00--the following census blocks:

1008, 1009, 1010, 1011, 1012, 1013, 1014, 1015, 1016, 1017, 1018, 1019, 1020, 1021, 1022, 1023, 1024, 1025, 1026, 1027, 1028, 1029, 1030, 1031, 1032, 1033, 1034, 1035, 1036, 1037, 1038, 1039, 1040, 1041, 1042, 1043, 1044, 1045, 1046, 1047, 1048, 1049, 1050, 1051, 1052, 1053, 1054, 1055, 1056, 1057, 1058, 1059, 1060, 1061, 1062, 1063, 1064, 1065, 1066, 1067, 1068, 1069, 1070

89.05--the following census blocks:

1000, 1007, 1013, 1014, 1015, 1016, 1017, 1019, 1020, 1021, 1022, 1023, 1024, 1025

89.08--the following census blocks:

3004, 3005, 4003, 4004, 4005, 4006, 4007, 4008

89.09--the following census blocks:

1002, 1003, 1004, 1005, 1008, 2002

89.10--the following census blocks:

1000, 1001, 1002, 1003, 1004, 1005, 1006, 1007, 1008, 1009, 1010, 1011, 1012, 1013, 1014, 1015, 1016, 1017, 1018, 1019, 2000, 2002, 2003, 2004, 2005, 2006, 2007, 2008, 2009, 2010, 2011, 2012, 2013, 2014, 2015, 2016, 2017, 2018, 2019, 2999

89.11--the following census blocks:

1010, 1011, 1012, 1013, 1014

90.05--the following census blocks:

1000, 1001, 1002, 1003, 1004, 2006, 2007, 2008, 2009, 2010, 2011, 2012, 2013, 2014, 2015, 2016, 2017, 2018, 2019, 2020, 2021

90.09--the following census blocks:

1002, 1003, 1019, 1022, 1023

91.07--the following census blocks:

1001, 1002, 1003, 1004, 1005, 1006, 1007, 1008, 2000, 2001, 2002, 2003, 2004, 2005, 2006, 2007, 2008, 2009, 2010, 2011, 2012, 2013, 2014, 2015, 2016, 2017, 2018, 2019, 2998, 2999

92.00--the following census blocks:

2000, 2001, 2002, 2003, 2004, 2005, 2006, 2007, 2008, 2009, 2010, 2011, 2012, 2015, 2016, 2017, 2018

93.17--the following census blocks:

2000, 2001, 2002, 2003, 2004, 2005, 2006, 2007, 2008, 2009, 2010, 2011, 2012, 2013, 2014, 2015, 2016, 2017, 2018, 2019, 2020, 2021, 2022, 2023, 2024, 2028, 2029

93.21--the following census blocks:

1000, 1001, 1002, 1003, 1004, 1005, 1006, 2001, 3000, 3001, 3002, 3003, 3004, 3005, 3006, 3007, 3008, 3009, 3010, 3011, 3012, 3013, 3014, 3015, 3016, 3017, 3018, 3019, 3020, 3021, 3022, 3023, 3024, 3025, 3026, 3027, 3028, 3029, 3030

93.22--the following census blocks:

2009, 2010, 2011, 2012, 2013, 2014

96.05--the following census blocks:

1000, 1001, 1002, 1003, 1004, 1005, 1006, 1007, 1008, 1009, 1010, 1014, 1976, 1999

96.08--the following census blocks:

1000, 1001, 1002, 1003, 1004, 1005, 1006, 1007, 1008, 1009, 1010, 1011, 1012, 1013, 1014, 1015, 1016, 2000, 2001, 2002, 2003, 2004, 2005, 2006, 2007, 2008, 2010

96.14--the following census blocks:

1000, 1001, 1024, 1025, 1026, 1027, 1028, 2002, 2003, 2004, 2005, 2006, 2007, 2008, 2009

96.18--the following census blocks:

2000, 2001, 2003, 2004, 2005, 2006, 2007, 2997, 2999

<< CA ELEC § 21107 >>

21107. Senate District 7 consists of the following:

Partial counties in District 7

Contra Costa

Whole Tracts in Contra Costa County

3010.00, 3020.02, 3020.03, 3020.04, 3031.00, 3032.00, 3040.00, 3050.00, 3060.01, 3060.02, 3071.01, 3071.02, 3072.01, 3072.02, 3072.04, 3072.05, 3080.01, 3080.02, 3090.00, 3100.00, 3110.00, 3120.00, 3131.01, 3131.02, 3131.03, 3132.01, 3132.02, 3141.02, 3141.03, 3141.04, 3142.00, 3150.00, 3160.00, 3170.00, 3180.00, 3190.00, 3200.01, 3200.02, 3211.01, 3211.02, 3211.03, 3212.00, 3220.00, 3230.00, 3240.00, 3250.00, 3260.00, 3270.00, 3280.00, 3290.00, 3300.00, 3310.00, 3320.00, 3331.00, 3332.00, 3340.01, 3340.03, 3340.04, 3340.05, 3350.00, 3361.01, 3361.02, 3362.00, 3371.00, 3372.00, 3373.00, 3381.00, 3382.01, 3382.02, 3383.01, 3383.02, 3390.00, 3400.01, 3400.02, 3410.00, 3420.00, 3430.01,

3430.02, 3430.03, 3440.00, 3451.01, 3451.02, 3451.03, 3451.05, 3451.07, 3451.08, 3451.09, 3451.10,
3452.01, 3452.02, 3461.01, 3461.02, 3462.01, 3462.02, 3470.00, 3480.00, 3490.00, 3500.00, 3511.00,
3512.00, 3521.01, 3521.02, 3522.01, 3522.02, 3530.01, 3530.02, 3540.01, 3540.02, 3551.01, 3551.04,
3551.05, 3552.00, 3553.01, 3553.02, 3553.03, 3553.04, 3553.05, 3560.01, 3560.02, 3570.00, 3580.00,
3591.01, 3591.02, 3592.02, 3592.03, 3592.04, 3601.00, 3602.00, 3620.00, 3630.00, 3640.01, 3640.02,
3671.00, 3830.00, 3851.00, 3852.00, 3870.00, 3880.00, 3891.00, 3892.00, 3901.00, 3902.00, 3910.00,
3920.00

Partial Tracts in Contra Costa County

3610.00--the following census blocks:

1000, 1001, 1002, 1003, 1004, 1005, 1006, 1007, 1008, 1009, 1010, 2000, 2001, 2002, 2003, 2004, 2005,
2006, 2007, 2008, 2009, 2010, 2011, 2012, 2013, 2014, 2015, 2016, 2017, 2018, 2019, 2020, 2021, 2022,
2023, 2024, 2025, 2026, 2027, 2028, 2029, 2030, 2031, 2032, 2033, 2034, 2035, 2036, 2037, 2038, 2039,
2040, 2042, 2043, 2044, 2045, 2046, 2047

3650.01--the following census blocks:

1000, 1001, 1002, 1003, 1004, 1005, 1006, 1007, 1008, 1009, 1010, 1011, 1012, 1013, 1014, 1016, 1017,
1018, 1019, 1020, 1021, 1022, 1023, 1024, 1998, 1999, 2000, 2001, 2002, 2003, 2004, 2005, 2006, 2007,
2008, 2009, 3000, 3001, 3002, 3003, 3004, 3005

3650.02--the following census blocks:

2006, 2007, 2998, 2999

3672.00--the following census blocks:

1000, 1001, 1002, 1003, 1004, 1005, 1006, 1007, 1008, 1009, 1010, 2000, 2001, 3000, 3002, 3003, 3004,
3005, 3006, 3007

3690.02--the following census block:

1000

3700.00--the following census blocks:

1000, 1001, 1002, 1003, 1004, 1005, 1006, 1007, 1008, 1009, 1010, 1011, 1012, 1013, 1014, 1015, 1016,
1017, 1018, 1019, 1020, 1021, 1022, 1023, 1024, 1025, 1026, 1027, 1028, 1029, 2000, 2001, 2002, 2003,
2004, 2005, 2006, 2007, 2008, 2009, 2010, 2011, 2012, 2013, 2014, 3000, 3001

3710.00--the following census blocks:

1000, 1001, 1002, 1003, 1006, 1007, 1008, 1009, 1010, 1011, 1012, 1013, 1014, 2000, 2001, 2002, 2003,
2004, 2005, 2006, 2007, 2008, 2009, 2010, 2011, 2012, 3000

3820.00--the following census blocks:

3000, 3001

3840.00--the following census blocks:

1000, 1001, 1002, 1003, 1004, 1005, 1006, 1007, 1008, 1009, 1010, 1011, 1012, 1013, 1014, 1015, 1016,
1017, 1018, 1019, 1020, 2000, 2001, 2002, 2003, 2004, 2005, 2006, 2007, 2008, 2009, 2010, 2011, 2012,
2013, 3000, 3001, 3002, 3003, 3004, 3005, 3006, 3007, 3008, 3009, 3010, 3011, 3012, 3013, 3015, 3016,
3017, 3018, 3019, 3020, 3021, 3022, 3023, 3024, 3025, 4000, 4001, 4002, 4003, 4004, 4005, 4006, 4007,
4008, 4009, 4010, 4011, 4012, 4013, 4014, 4015, 4016, 4017, 4018, 4019

3860.00--the following census blocks:

1000, 1001, 1002, 1003, 1004, 1005, 1006, 1007, 1008, 1009, 1010, 1011, 1012, 1013, 1014, 1015, 1016,
1017, 1018, 2000, 2001, 2004, 2005, 2008, 2009, 2010, 2011, 2012, 2013, 2014, 2015, 3000, 3001, 3002,
3003, 3004, 3005, 3006, 3007, 3008, 3009, 4000, 4001, 4002, 4003, 4004, 4005, 4006, 4007, 4008

21108. Senate District 8 consists of the following:

Partial counties in District 8

San Francisco

Whole Tracts in San Francisco County

133.00, 154.00, 156.00, 157.00, 205.00, 256.00, 257.00, 258.00, 259.00, 260.01, 260.02, 260.03, 260.04, 261.00, 262.00, 263.01, 263.02, 263.03, 264.01, 264.02, 264.03, 264.04, 301.01, 302.01, 302.02, 303.01, 303.02, 304.00, 305.00, 306.00, 308.00, 310.00, 326.00, 327.00, 328.00, 329.00, 330.00, 331.00, 332.01, 332.02, 351.00, 352.01, 352.02, 353.00, 354.00, 401.00, 402.00, 426.00, 427.00, 428.00, 451.00, 452.00, 476.00, 477.01, 477.02, 478.00, 479.01, 479.02, 602.00, 604.00, 605.01, 605.02

Partial Tracts in San Francisco County

204.00--the following census blocks:

1000, 1004, 1005, 1006, 1007, 1008, 1009, 1010, 1011, 1012, 1013, 1014, 1015, 1016, 2000, 2001, 2002, 2003, 2004, 2005, 2006, 2007, 2008, 2009, 2010, 2011, 2012, 2013, 2014, 3000, 3001, 3002, 3003, 3004, 3005, 3006, 3007, 4000, 4001, 4002, 4003, 4004, 4005, 4006, 4007, 4008, 4009, 5003, 5004, 5005, 5006, 5007, 5008, 5009, 5010, 5011, 5012, 5013, 5014

212.00--the following census blocks:

1000, 1001, 1002, 1003, 1004, 1005, 2003, 2004, 2005, 3000, 3001, 3002, 3003, 3004, 3005, 3006, 3007

213.00--the following census blocks:

2005, 2006, 2007

216.00--the following census blocks:

2000, 2001, 2002, 2003, 2004, 2005, 2006, 2007

217.00--the following census blocks:

1004, 1005, 1006, 1007, 1008, 1009

230.01--the following census blocks:

2011, 2013, 2014, 2015, 2016, 2017

233.00--the following census blocks:

1005, 1006, 1007, 1008, 1009, 1010, 1013, 1014, 1015, 1016, 1017, 1018

254.02--the following census blocks:

3008, 3009, 3010, 3011, 3012

254.03--the following census blocks:

2008, 2009

255.00--the following census blocks:

1008, 1009, 1010, 1011, 1012, 1013, 2003, 2004, 2005, 2006, 2007, 2008, 2009, 2010, 2011, 2012, 2013, 2014, 3000, 3001, 3002, 3003, 3004, 3005, 3006, 4000, 4001, 4002, 4003, 4004, 4005, 4006, 5000, 5001, 5002, 5003, 5004, 5005, 5006, 5007, 5008, 6001, 6002, 6003, 6004, 6005, 6006, 6007, 6008, 6009, 6010, 6011, 6012, 6013, 6014, 6015, 6016, 6017, 6018, 6019, 6020, 6021

301.02--the following census blocks:

1000, 1001, 1002, 1003, 1004, 1005, 2000, 2001, 2002, 2003, 2004, 2005, 2006, 2007, 2008, 2009, 2010, 2011, 2012, 3003, 3007, 3008, 3009

307.00--the following census blocks:

1000, 1001, 1002, 1003, 1004, 1005, 1006, 1007, 1008, 1009, 1010, 1011, 1012, 1013, 1014, 1015, 1016, 1017, 1018, 2001, 2002, 2005, 2006, 2007, 2008, 2009, 2010, 2011, 2012, 2013, 2014, 3000, 3001, 3002, 3003, 3004, 3005, 3006, 3007, 3008, 3009, 3010, 3011, 3012, 3013, 3014, 3015, 3016, 3017, 3018, 3019, 3020

309.00--the following census blocks:

1000, 1001, 1002, 1003, 1004, 1005, 1006, 1007, 1008, 1009, 1010, 2000, 2001, 2002, 2003, 2004, 2005, 2006, 2007, 2008, 2009, 2010, 2011, 2012, 2013, 2014, 2015, 2016, 2017, 3000, 3001, 3002, 3003, 3004, 3005, 3006, 3007, 3009, 4000, 4001, 4002, 4003, 4004, 4005, 4006, 4007, 4008, 4009, 4010, 4011, 5000, 5001, 5002, 5003, 5004, 5005, 5006, 5007, 5008, 5009, 5010, 5011, 5012, 5013, 5014, 6000, 6001, 6002, 6003, 6004, 6005, 6006, 6007, 6008, 6009, 6010, 7000, 7001, 7002, 7003, 7004, 7005, 7006, 7007, 7008, 7009, 7010, 7011

311.00--the following census blocks:

3005, 3006, 3007, 4001, 4002, 4003, 4004, 4007, 4008, 4009, 5002, 5003, 5004, 5005, 5006, 5007, 5008

312.00--the following census blocks:

4000, 4001, 4002, 4003, 4004, 4005, 4006, 5000, 5001, 5002, 5003, 5004, 5005

313.00--the following census blocks:

3002, 3003, 3004, 3005, 3006, 3007, 3008, 3009, 3010, 3011, 3012, 3013, 3014, 3015, 3016, 4008

314.00--the following census blocks:

2000, 2001, 2006, 3005, 3006

603.00--the following census blocks:

1003, 1004, 1005, 1006, 1007, 1008, 1009, 1010, 1011, 1012, 1013, 1014, 1015, 1016, 1017, 1018, 1019, 1020, 1021, 1022, 1023, 1024, 1025, 1026, 1027, 1028, 1029, 1030, 1031, 1032, 1033, 1034, 1035, 1036, 1037, 1038, 1039, 1040, 1041, 1043, 1044, 1045, 1046, 1047, 1999

610.00--the following census blocks:

2000, 2001, 2002, 2003, 2004, 2005, 2006, 2007, 2008, 2009, 2010, 2011, 2012, 2013, 2014, 2015, 2016, 2017

San Mateo

Whole Tracts in San Mateo County

6001.00, 6002.00, 6003.00, 6004.00, 6005.00, 6006.00, 6007.00, 6008.00, 6009.00, 6010.00, 6011.00, 6012.00, 6013.00, 6014.00, 6015.01, 6015.02, 6016.01, 6016.03, 6016.04, 6016.05, 6017.00, 6018.00, 6019.00, 6020.00, 6021.00, 6022.00, 6023.00, 6024.00, 6025.00, 6026.00, 6027.00, 6028.00, 6029.00, 6030.00, 6031.00, 6032.00, 6033.00, 6034.00, 6035.00, 6036.00, 6037.00, 6038.00, 6039.00, 6040.00, 6041.01, 6041.02, 6042.00, 6043.00, 6044.00, 6045.00, 6046.00, 6047.00, 6048.00, 6049.00, 6050.00, 6051.00, 6052.00, 6053.00, 6054.00, 6055.00, 6056.00, 6057.00, 6058.00, 6059.00, 6060.00, 6061.00, 6062.00, 6063.00, 6064.00, 6065.00, 6066.00, 6067.00, 6068.00, 6069.00, 6070.00, 6071.00, 6072.00, 6073.00, 6074.00, 6075.00, 6076.00, 6077.01, 6077.02, 6078.00, 6079.00, 6080.01, 6080.02, 6080.04, 6080.13, 6080.23, 6081.00, 6082.00, 6083.00, 6084.00, 6085.01, 6085.02, 6087.00, 6088.00, 6090.00, 6133.00, 6135.01, 6135.02, 6136.00, 6137.00

Partial Tracts in San Mateo County

6086.00--the following census blocks:

1000, 1001, 1002, 1003, 1004, 1005, 1006, 1007, 1008, 1009, 2000, 2001, 2002, 2003, 2004, 2005, 2006, 2007, 2009, 2010, 2011, 2012, 2013, 2014, 2015, 2016, 2017, 2018, 2019, 2020, 2021, 2022, 2023, 2024, 2025, 2026, 2027, 2998, 2999, 3000, 3001, 3002, 3003, 3004, 3005, 3006, 3007, 3008, 3009, 3010, 3011, 3012, 3013, 3014

6089.00--the following census blocks:

1000, 1001, 1002, 1003, 1004, 1005, 1006, 1007, 1008, 1009, 1011, 1012, 1013, 1014, 1015, 1016, 1017, 1018, 1019, 1020, 1021, 1022, 1023, 1024, 1025, 1026, 1027, 1028, 1029, 1030, 1031, 1032, 1033, 1034, 1035, 1036

6091.00--the following census block:

1010

6096.03--the following census block:

1005

6097.00--the following census blocks:

1028, 1031, 2048, 2049, 2050, 2051

6103.04--the following census block:

2998

6132.00--the following census blocks:

1010, 1019, 2000, 2001, 2002, 2003, 2004, 2005, 2006, 2007, 2008, 2009, 2010, 2011, 2012, 2013, 2014, 2015, 2016, 3000, 3001, 3002, 3003, 3004, 3005, 3006, 4000, 4001, 4002, 4003, 4004, 4005, 4006, 4007, 4008, 4009, 4010, 5000, 5001, 5002, 5003, 5004, 5005, 5006, 5007, 5008, 5009, 6000, 6001, 6002, 6003, 6004, 6005, 6006, 6007, 6008, 6009, 6010, 6011, 6012, 6019, 6020, 6021, 6022, 6023, 6024, 6025, 6026, 6027, 6028, 6029, 6030, 6031, 6032

6134.00--the following census blocks:

1000, 1001, 1002, 1003, 1004, 1005, 1006, 1007, 1008, 1009, 1010, 1011, 1012, 1013, 1014, 2000, 2001, 2002, 2003, 2004, 2005, 2006, 2007, 2008, 2009, 2010, 2011, 2012, 2013, 2014, 2015, 2016, 2017, 2018, 2019, 2020, 2021, 2022, 2023, 2024, 2025, 2026, 2027, 2028, 2029, 2030, 2031, 2032, 2034, 2036, 2037, 2038, 2039, 2040, 2041, 2042, 2043, 2044, 2045, 2046, 2047, 2048, 2050, 2051, 2052, 2053, 2054, 2055, 2060, 2061, 2062, 2063, 2071, 2072, 2073, 2074, 2075, 2076, 2077, 2078, 2079, 2080, 2081, 2082, 2083, 2084, 2085, 3000, 3001, 3002, 3003, 3004, 3005, 3006, 3007, 3008, 3009, 3010, 3011, 3012, 3013, 3015, 3018, 3019, 3020, 3021, 3022, 3023, 3024, 3025, 3026, 3027

6138.00--the following census blocks:

1006, 1007, 1012, 1013, 1014, 1015, 1016, 1017, 1018, 1019

<< CA ELEC § 21109 >>

21109. Senate District 9 consists of the following:

Partial counties in District 9

Alameda

Whole Tracts in Alameda County

4001.00, 4002.00, 4003.00, 4004.00, 4005.00, 4006.00, 4007.00, 4008.00, 4009.00, 4010.00, 4011.00, 4012.00, 4013.00, 4014.00, 4015.00, 4016.00, 4017.00, 4018.00, 4019.00, 4020.00, 4021.00, 4022.00, 4023.00, 4024.00, 4025.00, 4026.00, 4027.00, 4028.00, 4029.00, 4030.00, 4031.00, 4032.00, 4033.00, 4034.00, 4035.00, 4036.00, 4037.00, 4038.00, 4039.00, 4040.00, 4041.00, 4042.00, 4043.00, 4044.00, 4045.01, 4045.02, 4046.00, 4047.00, 4048.00, 4049.00, 4050.00, 4051.00, 4052.00, 4053.00, 4054.00, 4055.00, 4056.00, 4057.00, 4058.00, 4059.00, 4060.00, 4061.00, 4062.01, 4062.02, 4063.00, 4064.00, 4065.00, 4066.00, 4067.00, 4068.00, 4069.00, 4070.00, 4071.00, 4072.00, 4073.00, 4074.00, 4075.00, 4076.00, 4077.00, 4078.00, 4079.00, 4080.00, 4081.00, 4082.00, 4083.00, 4084.00, 4085.00, 4086.00, 4087.00, 4088.00, 4089.00, 4091.00, 4092.00, 4093.00, 4094.00, 4095.00, 4096.00, 4097.00, 4098.00, 4099.00, 4100.00, 4101.00, 4102.00, 4103.00, 4104.00, 4201.00, 4202.00, 4203.00, 4204.00, 4205.00, 4206.00, 4211.00, 4212.00, 4213.00, 4214.00, 4215.00, 4216.00, 4217.00, 4218.00, 4219.00, 4220.00,

4221.00, 4222.00, 4223.00, 4224.00, 4225.00, 4226.00, 4227.00, 4228.00, 4229.00, 4230.00, 4231.00,
4232.00, 4233.00, 4234.00, 4235.00, 4236.01, 4236.02, 4237.00, 4238.00, 4239.01, 4239.02, 4240.01,
4240.02, 4251.00, 4261.00, 4262.00, 4271.00, 4272.00, 4273.00, 4274.00, 4275.00, 4276.00, 4277.00,
4278.00, 4279.00, 4280.00, 4281.00, 4282.00, 4283.01, 4283.02, 4284.00, 4285.00, 4286.00, 4301.00,
4302.00, 4303.00, 4304.00, 4307.00, 4501.00, 4502.00, 4511.02, 4512.01, 4512.02, 4513.00, 4514.01,
4514.02, 4515.01, 4515.02, 4515.03, 4516.01, 4516.02, 4517.01, 4517.02

Partial Tracts in Alameda County

4090.00--the following census blocks:

1000, 1001, 1002, 1003, 1004, 1005, 1006, 1007, 1008, 1009, 1010, 1011, 1012, 1013, 1014, 1015, 2000,
2001, 2002, 2003, 2004, 2005, 2006, 2007, 2008, 2009, 2010, 3000, 3001, 3002, 3003, 3004, 3005, 3006,
3007, 3008, 3009, 3010, 3011, 3012, 3013, 3014, 3015, 3016, 3017, 3018, 3019, 3020, 3021, 3022, 3023,
4000, 4001, 4002, 4003, 4004, 4005, 4006, 4007, 4008, 4009, 4010, 4011, 4012, 4013, 4014, 4015, 4016,
4017, 4018, 4019, 4020, 4021, 4022, 4023, 4024, 4025, 4026, 4027, 4028, 4029, 4030, 4031, 4032, 4034,
4035, 4036, 4037, 4038, 4039, 4040, 4041, 4042, 4043, 4044, 4045, 4046, 4995, 4996, 4997, 4998, 4999

4305.00--the following census blocks:

1000, 1007, 1008, 1009, 1023, 1024, 1025, 1026, 2000, 2008, 2009, 2015

4306.00--the following census blocks:

1000, 1001, 1002, 1003, 1004, 1005, 1006, 3000, 3001, 3002, 3003, 3004, 3005, 3006, 3007, 3008, 3009,
3010, 3011, 3012, 3013, 3014, 3015, 4000, 4001, 4002, 4003, 4004

4308.00--the following census blocks:

3000, 3001, 3003, 3004

4328.00--the following census blocks:

4000, 4010, 4011, 4012

4351.01--the following census blocks:

2005, 2006, 2007, 2008, 2009

4352.00--the following census block:

1021

4503.00--the following census blocks:

1000, 1001, 1002, 1003, 1004, 1005, 1006, 1007, 1008, 1009, 1010, 1011, 2000, 2001, 2002, 2004, 2005,
2006, 2007, 2008, 2009, 2010, 2011, 2012, 2013, 2014, 2015, 2016, 2017, 2018, 2019, 2020, 2021, 2022,
2023, 2024, 2025, 2026, 2027, 2028

4504.00--the following census blocks:

1000, 1001, 1002, 1003, 1004, 1005, 1006, 1007, 1008, 1009, 1010, 1011, 1012, 1013, 1014, 1015, 1016,
2000, 2001, 2002, 2003, 2004, 2005, 2006, 2007, 2008, 2009, 2010, 2011, 2012, 2013, 2014, 2015, 3000,
3001, 3002, 3003, 3004, 3005, 3006, 3007, 3008, 3009, 3010, 3011, 3012, 3013, 3014, 3015, 3016, 3017,
3018, 3019, 3020, 3021, 3022, 3023, 3024

4505.00--the following census blocks:

1000, 1001, 1002, 1003, 1004, 1005, 1006, 1007, 1008, 1009, 1010, 1011, 1012, 1013, 1014, 1015, 1016,
1017, 1018, 1019, 1020, 1021, 1022, 2000, 2001, 2002, 2003, 2004, 2005, 2006, 2007, 2008, 2009, 2010,
2011, 2012, 2013, 2014, 2015, 2016, 2017, 2018, 2019, 2020, 2023, 2024, 2026, 2027, 2028, 2029, 2030,
2031, 2032, 2033, 2034, 2035, 2036, 2037, 2999

4506.01--the following census block:

2007

4507.01--the following census blocks:

3014, 3015, 3016, 3017, 3018

4507.21--the following census blocks:

1000, 1001, 1002, 1003, 1004, 1005, 1006, 1007, 1008, 1009, 1010, 1011, 1012, 1013, 1014, 1015, 1016,
1017, 1018, 1019, 1020, 1021, 1022, 1023, 1024, 1025, 1026, 1027, 1028, 1030, 1031, 1032, 1033, 1034,
1035, 1036, 1037, 1038, 1039, 1040, 1041, 1042, 1043, 1044, 1999

4507.22--the following census blocks:

2000, 2027

4507.42--the following census blocks:

3000, 3001, 3002, 3031, 3032

4511.01--the following census blocks:

1000, 1001, 1002, 1003, 1004, 1005, 1006, 1007, 1008, 1009, 1010, 1011, 1012, 1013, 1014, 1015, 1016,
1017, 1018, 1019, 1020, 1021, 1022, 1023, 1024, 1025, 1026, 1027, 1028, 1029, 1030, 1031, 1032, 1033,
1034, 1035, 1036, 1037, 1038, 1039, 1040, 1041, 1042, 1043, 1044, 1045, 1046, 1047, 1048, 1049, 1050,
1051, 1052, 1053, 1054, 1055, 1056, 1057, 1058, 1059, 1060, 1061, 1062, 1063, 1064, 1065, 1066, 1067,
1068, 1069, 1070, 1071, 1072, 1073, 1074, 1075, 1076, 1077, 1078, 1079, 1080, 1081, 1082, 1083, 1084,
1085, 1086, 1087, 1088, 1089, 1090, 1091, 1092, 1093, 1094, 1095, 1096, 1097, 1098, 1099, 1100, 1101,
1102, 1103, 1104, 1105, 1106, 1107, 1108, 1109, 1110, 1111, 1112, 1113, 1114, 1115, 1116, 1117, 1118,
1119, 1120, 1121, 1122, 1123, 1125, 1126, 1127, 1999, 2000, 2001, 2002, 2003, 2004, 2005, 2006, 2007,
2008, 2009, 2010, 2011, 2012, 2013, 2014, 2015, 2016, 2017, 2018, 2019, 2020, 2021, 2022, 2023, 2024,
2025, 2026, 2027, 2028, 2029, 2030, 2031, 2032, 2033, 2034, 2035, 2036, 2037, 2038, 2039, 2040, 2041,
2042, 2043, 2044, 2045, 2046, 2047, 2048, 2049, 2050, 2051, 2052, 2053, 2054, 2055, 2056, 2057, 2058,
2059, 2060, 2061, 2062, 2063, 2064, 2065, 2066, 2067, 2068, 2069, 2070, 2071, 2072, 2073, 2074, 2075,
2076, 2077, 2078, 2079, 2080, 2081, 2082, 2083, 2084, 2085, 2086, 2087, 2088, 2089, 2090, 2091, 2092,
2093, 2094, 2095, 2096, 2097, 2098, 2099, 2100, 2101, 2102, 2103, 2104, 2105, 2106, 2107, 2108, 2109,
2110, 2111, 2112, 2113, 2114, 2115, 2116, 2117, 2118, 2119, 2120, 2121, 2122, 2123, 2124, 2125, 2126,
2127, 2128, 2129, 2130, 2131, 2132, 2133, 2134, 2135, 2136, 2137, 2138, 2139, 2140, 2141, 2142, 2143,
2144, 2145, 2146, 2147, 2148, 2149, 2150, 2151, 2152, 2153, 2154, 2155, 2156, 2157, 2158, 2159, 2160,
2161, 2162, 2163, 2164, 2165, 2166, 2167, 2168, 2169, 2170, 2171, 2172, 2173, 2174, 2175, 2176, 2177,
2178, 2179, 2180, 2181, 2182, 2183, 2184, 2185, 2186, 2187, 2188, 2189, 2190, 2191, 2192, 2193, 2194,
2195, 2196, 2197, 2198, 2199, 2200, 2201, 2202, 2203, 2204, 2205, 2206, 2207, 2208, 2209, 2210, 2211,
2212, 2213, 2214, 2215, 2216, 2217, 2218, 2219, 2220, 2221, 2222, 2223, 2224, 2225, 2226, 2227, 2228,
2229, 2230, 2231, 2235, 2236, 2237, 2238, 2239, 2240, 2241, 2242, 2244, 2251, 2252, 2253, 2254, 2255,
2256, 2257, 2258, 2259, 2260, 2261, 2262, 2263, 2264, 2265, 2266, 2267, 2268, 2269, 2270, 2271, 2279,
2280, 2281, 2282, 2283, 2284, 2285, 2286, 2287, 2317, 2318, 2321, 2364, 2365, 2366, 2367, 2368, 2369,
2370, 2371, 2372, 2373, 2374, 2375, 2987, 2988, 2989, 2990, 2991, 2992, 2993, 2994, 2995, 2996, 2997,
2998, 2999

Contra Costa

Whole Tracts in Contra Costa County

3660.01, 3660.02, 3680.00, 3690.01, 3720.00, 3730.00, 3740.00, 3750.00, 3760.00, 3770.00, 3780.00,
3790.00, 3800.00, 3810.00

Partial Tracts in Contra Costa County

3610.00--the following census blocks:

2041, 2048

3650.01--the following census block:

1015

3650.02--the following census blocks:

1000, 1001, 1002, 1003, 1004, 1005, 1006, 1007, 1008, 1009, 1010, 1011, 1012, 1013, 1014, 1015, 1016,

1017, 1018, 1019, 1020, 1021, 2000, 2001, 2002, 2003, 2004, 2005, 2008, 2009, 2010, 2011, 2012, 2013, 2014, 2015, 2016, 2017, 2018, 2019, 2020, 2021, 2022, 2023, 2024, 2025, 2026, 2027, 2028, 2029, 2030, 2031, 2997, 3000, 3001, 3002, 3003, 3004, 3005, 3006, 3007, 3008, 3009, 3010, 3011, 3012, 3013, 3014, 3015, 3016, 3017, 3018, 3019, 3020, 3021, 3022, 3023, 4000, 4001, 4002, 4003, 4004, 4005, 4006, 4007, 4008, 4009, 4010, 4011, 4012, 4013, 4014

3672.00--the following census blocks:

1011, 2002, 2003, 2004, 2005, 2006, 2007, 2008, 2009, 2010, 2011, 2012, 3001

3690.02--the following census blocks:

1001, 1002, 1003, 1004, 1005, 1006, 1007, 1008, 1009, 1010, 1011, 2000, 2001, 2002, 2003, 2004, 2005, 2006, 2007, 2008, 2009, 2010, 2011, 3000, 3001, 3002, 3003, 3004, 3005, 3006, 3007, 3008, 3009, 3010, 3011, 3012, 3013, 3014, 3015, 3016.

3700.00--the following census blocks:

3002, 3003, 3004, 3005, 3006, 3007, 3008, 3009, 3010, 3011, 3012, 3013, 3014, 3015, 3016, 3017, 3018, 3019

3710.00--the following census blocks:

1004, 1005, 3001, 3002, 3003, 3004, 3005, 3006, 3007, 3008, 3009, 3010, 3011, 3012, 3013, 3014, 4000, 4001, 4002, 4003, 4004, 4005, 4006, 4007, 4008, 4009, 4010, 4011, 4012, 4013, 4014, 4015, 4016, 4017, 4018, 4019, 4020, 5000, 5001, 5002, 5003, 5004, 5005, 5006, 5007, 5008, 5009, 5010, 5011, 5012, 5013, 5014, 6000, 6001, 6002, 6003, 6004, 6005, 6006, 6007, 6008, 6009, 6010, 6011, 6012, 6013, 6014, 6015

3820.00--the following census blocks:

1000, 1001, 1002, 1003, 1004, 1005, 1006, 1007, 1008, 1009, 2000, 2001, 2002, 2003, 2004, 2005, 2006, 2007, 2008, 2009, 2010, 2011, 2012, 2013, 2014, 3002, 3003, 3004, 3005, 3006, 3007, 3008, 3009, 3010, 3011, 3012, 3013, 3014, 3015, 3016, 3017, 3018, 3019, 3020, 3021, 3022, 4000, 4001, 4002, 4003, 4004, 4005, 4006, 4007, 4008, 4009, 4010, 4011, 4012, 4013, 4014, 4015, 4016

3840.00--the following census block:

3014

3860.00--the following census blocks:

2002, 2003, 2006, 2007

<< CA ELEC § 21110 >>

21110. Senate District 10 consists of the following:

Partial counties in District 10

Alameda

Whole Tracts in Alameda County

4309.00, 4310.00, 4311.00, 4312.00, 4321.00, 4322.00, 4323.00, 4324.00, 4325.00, 4326.00, 4327.00, 4330.00, 4331.01, 4331.02, 4332.00, 4333.00, 4334.00, 4335.00, 4336.00, 4337.00, 4338.00, 4339.00, 4340.00, 4351.02, 4353.00, 4354.00, 4355.00, 4356.00, 4357.00, 4358.00, 4359.00, 4360.00, 4361.00, 4362.00, 4363.00, 4364.01, 4364.02, 4365.00, 4366.01, 4366.02, 4367.00, 4368.00, 4369.00, 4370.00, 4371.00, 4372.00, 4373.00, 4374.00, 4375.00, 4376.00, 4377.00, 4378.00, 4379.00, 4380.00, 4381.00, 4382.01, 4382.02, 4383.00, 4384.00, 4401.00, 4402.00, 4403.01, 4403.02, 4403.04, 4403.05, 4403.06, 4403.07, 4403.08, 4403.09, 4403.31, 4403.32, 4411.00, 4412.00, 4413.01, 4413.02, 4414.01, 4414.02, 4415.01, 4415.03, 4415.21, 4415.22, 4416.01, 4416.02, 4417.00, 4418.00, 4419.01, 4419.21, 4419.22, 4419.23, 4420.00, 4421.00, 4422.00, 4423.00, 4424.00, 4425.00, 4426.00, 4427.00, 4428.00, 4429.00, 4430.01, 4430.02, 4431.01, 4431.02, 4431.03, 4432.00, 4433.01, 4433.02, 4441.00, 4442.00, 4443.00, 4444.00, 4445.00, 4446.00, 4506.02, 4506.03, 4506.04, 4506.05, 4506.06, 4506.07, 4507.03, 4507.41

Partial Tracts in Alameda County

4090.00--the following census block:

4033

4305.00--the following census blocks:

1001, 1002, 1003, 1004, 1005, 1006, 1010, 1011, 1012, 1013, 1014, 1015, 1016, 1017, 1018, 1019, 1020, 1021, 1022, 2001, 2002, 2003, 2004, 2005, 2006, 2007, 2010, 2011, 2012, 2013, 2014, 3000, 3001, 3002, 3003, 3004, 3005, 3006, 3007, 3008, 3009, 3010, 3011, 3012, 3013, 3014, 3015, 3016, 3017, 3018

4306.00--the following census blocks:

2000, 2001, 2002, 2003, 2004, 2005

4308.00--the following census blocks:

1000, 1001, 1002, 2000, 2001, 2002, 2003, 2004, 3002, 3005, 3006, 3007, 3008, 3009, 3010, 3011, 3012, 3013, 3014, 3015, 4000, 4001, 4002, 4003, 4004, 4005

4328.00--the following census blocks:

1000, 1001, 1002, 1003, 1004, 1005, 1006, 1007, 1008, 1009, 1010, 1011, 1012, 1013, 1014, 2000, 2001, 2002, 2003, 2004, 2005, 2006, 2007, 2008, 2009, 2010, 2011, 2012, 2013, 2014, 2015, 2016, 2017, 3000, 3001, 3002, 3003, 3004, 3005, 3006, 3007, 3008, 3009, 3010, 3011, 3012, 3013, 4001, 4002, 4003, 4004, 4005, 4006, 4007, 4008, 4009, 4013

4351.01--the following census blocks:

1000, 1001, 1002, 1003, 1004, 1005, 1006, 1007, 1008, 1009, 1010, 1011, 1012, 1013, 1014, 1015, 1016, 1017, 1018, 1019, 1020, 1021, 1022, 1023, 1024, 1025, 1026, 1027, 1028, 1029, 1030, 1031, 1032, 1033, 1034, 2000, 2001, 2002, 2003, 2004, 2010, 2011, 2012, 2013, 2014, 2015, 2016, 2017, 2018, 2019, 2020, 2021, 2022, 2023, 2024, 2025, 2026, 2027, 2028, 2029, 2030, 2031, 2032, 2033, 2034, 2035, 2036, 2037, 2038, 2039, 2040, 2041, 2042, 2043, 2044, 2045, 2046, 2047, 2048, 2049, 2050, 2051, 2052, 3000, 3001, 3002, 3003, 3004, 3005, 3006, 3007, 3008, 3009, 3010, 4000, 4001, 4002, 4003, 4004, 4005, 4006, 4007, 4008, 5000, 5001, 5002, 5003, 5004, 5005

4352.00--the following census blocks:

1000, 1001, 1002, 1003, 1004, 1005, 1006, 1007, 1008, 1009, 1010, 1011, 1012, 1013, 1014, 1015, 1016, 1017, 1018, 1019, 1020, 1022, 1023, 1024, 1025, 1026, 1027, 1028, 1997, 1998, 1999

4503.00--the following census blocks:

2003, 2029

4504.00--the following census blocks:

3025, 3026

4505.00--the following census blocks:

2021, 2022, 2025

4506.01--the following census blocks:

1000, 1001, 1002, 1003, 1004, 1005, 1006, 1007, 1008, 1009, 1010, 1011, 1012, 1013, 1014, 1015, 1016, 1017, 1018, 1019, 1020, 1021, 1022, 1023, 1024, 1025, 1026, 1027, 1028, 1029, 1030, 1031, 1032, 1033, 1034, 1035, 1036, 1037, 1038, 1039, 1040, 1041, 1042, 1043, 1044, 1045, 1046, 1047, 1048, 1049, 2000, 2001, 2002, 2003, 2004, 2005, 2006, 2008, 2009, 2010, 2011, 2012, 2013, 2014, 2015, 2016, 2017, 2018, 2019, 2020, 2021, 2022, 2023, 2024, 2025, 2026, 2027, 2028, 2029, 2030, 2031, 2032, 2033, 2034, 2035, 2036, 2037, 2038, 2039, 2040, 2041, 2042, 2043, 2044, 2045, 2046, 2047, 2048, 2049, 2050, 2051, 2052, 2053, 2054, 2055, 2056, 2057, 2058, 2059, 2060, 2061, 2062, 2063, 2064, 2065, 2066, 2067, 2068, 2069, 2070, 2071, 2072

4507.01--the following census blocks:

1000, 1001, 1002, 1003, 1004, 1005, 1006, 2000, 2001, 2002, 2003, 2004, 2005, 2006, 2007, 2008, 3000,
3001, 3002, 3003, 3004, 3005, 3006, 3007, 3008, 3009, 3010, 3011, 3012, 3013, 3019, 3020, 3021, 3022,
3023, 3024, 3025, 3026, 3027, 3028, 3029, 3030, 3031, 3032, 3033, 3034, 3035, 3036, 3037, 3038, 3039,
3040, 3041, 3042, 3043, 3044, 3045, 3046, 3047, 3048, 3049, 3050, 3051, 3052, 3053, 3054, 3055, 3056,
3057, 3058, 3059, 3060, 3061, 3062, 3063, 3064, 3065, 3066, 3067, 3068, 3069, 3070, 3071, 3072, 3073,
3074, 3075, 3076, 3077, 3078, 3079, 3080, 3081, 3082, 3083, 3084, 3085, 3086, 3087, 3088, 3089, 3090,
3091, 3092, 3093, 3094, 3095, 3096, 3097, 3098, 3099, 3100, 3101, 3102, 3103, 3104, 3105, 3106, 3107,
3108, 3109, 3110, 3111, 3112, 3113, 3114, 3115, 3116, 3117, 3118, 3119, 3120, 3121, 3122, 3123, 3124,
3125, 3126, 3127, 3128, 3129, 3130, 3131, 3132, 3133, 3134, 3135, 3136, 3137, 3138, 3139, 3140, 3141,
3142, 3143, 3144, 3145, 3146, 3147, 3148, 3149, 3150, 3151, 3152, 3153, 3154, 3155, 3156, 3157, 3158,
3159, 3997, 3998, 3999

4507.21--the following census block:

1029

4507.22--the following census blocks:

1000, 1001, 1002, 1003, 1004, 1005, 1006, 1007, 1008, 1009, 1010, 1011, 1012, 1013, 1014, 1015, 1016,
1017, 1018, 1019, 1020, 1021, 1022, 1023, 1024, 1025, 1026, 1027, 1028, 1029, 1030, 1031, 1032, 1033,
1034, 1035, 1036, 1037, 1038, 1039, 1040, 1041, 1042, 1043, 1044, 1045, 1046, 1047, 1048, 1049, 1050,
1051, 2001, 2002, 2003, 2004, 2005, 2006, 2007, 2008, 2009, 2010, 2011, 2012, 2013, 2014, 2015, 2016,
2017, 2018, 2019, 2020, 2021, 2022, 2023, 2024, 2025, 2026

4507.42--the following census blocks:

1000, 1001, 1002, 1003, 1004, 1005, 1006, 1007, 1008, 1009, 2000, 2001, 2002, 2003, 2004, 2005, 2006,
2007, 2008, 3003, 3004, 3005, 3006, 3007, 3008, 3009, 3010, 3011, 3012, 3013, 3014, 3015, 3016, 3017,
3018, 3019, 3020, 3021, 3022, 3023, 3024, 3025, 3026, 3027, 3028, 3029, 3030, 3999

4511.01--the following census blocks:

1124, 2232, 2233, 2234, 2243, 2245, 2246, 2247, 2248, 2249, 2250, 2272, 2273, 2274, 2275, 2276, 2277,
2278, 2288, 2289, 2290, 2291, 2292, 2293, 2294, 2295, 2296, 2297, 2298, 2299, 2300, 2301, 2302, 2303,
2304, 2305, 2306, 2307, 2308, 2309, 2310, 2311, 2312, 2313, 2314, 2315, 2316, 2319, 2320, 2322, 2323,
2324, 2325, 2326, 2327, 2328, 2329, 2330, 2331, 2332, 2333, 2334, 2335, 2336, 2337, 2338, 2339, 2340,
2341, 2342, 2343, 2344, 2345, 2346, 2347, 2348, 2349, 2350, 2351, 2352, 2353, 2354, 2355, 2356, 2357,
2358, 2359, 2360, 2361, 2362, 2363, 2986

Santa Clara

Whole Tracts in Santa Clara County

5043.10, 5043.11, 5043.14, 5043.15, 5043.16, 5043.17, 5043.20, 5043.21, 5044.10, 5044.11, 5044.12,
5044.13, 5044.14, 5044.15, 5044.16, 5044.17, 5044.18, 5044.20, 5044.21, 5044.22, 5045.04, 5045.05,
5045.06, 5045.07, 5050.06

Partial Tracts in Santa Clara County

5002.00--the following census blocks:

1003, 1004, 1005, 1006

5003.00--the following census blocks:

1005, 1006, 1007, 1019, 1020, 1021

5038.03--the following census block:

1000

5043.07--the following census blocks:

1000, 1001, 1002, 1003, 1004, 1005, 1006, 1007, 1008, 1009, 1010, 1011, 1012, 1013, 1014, 1015, 1016,
1017, 1018, 1019, 1020, 1021, 1022, 1023, 1024, 1025, 1026, 1027, 1028, 1029, 1030, 1031, 1032, 1033

5043.08--the following census blocks:

1003, 1004, 1005, 1006, 1007, 1008, 1009, 1010, 1011, 1012, 1013, 1014, 1015, 1016, 1017, 1018, 1019, 1020, 1021, 1022, 1023, 1024, 2013, 2015, 2016, 2017, 2018, 2019, 2020, 2021, 2022, 2023, 2024, 2025, 2026, 2027, 2030, 2031

5043.18--the following census blocks:

1000, 1001, 1002, 1003, 1004, 1005, 1006, 1007, 1008, 1009, 1010, 1011, 1012, 1013, 1014, 1015, 1016, 1017, 1018, 1019, 1020, 1021, 1022, 1023, 1024, 1025, 1026, 1027, 1028, 1029, 1030, 1031, 1032, 1033, 1034, 1035, 1036, 1037, 1038, 1039, 1040, 1041, 1042, 1043, 1044, 1045, 1046, 1047, 1048, 1049, 1050, 1051, 1052, 1053, 1054, 1055, 1056, 1057, 1058, 1059, 1060, 1061, 1062, 1063, 2002, 2003, 2004, 2005, 2006, 2007, 2008, 2009, 2010, 2011, 2012, 2013, 2014, 2015, 2016, 2017, 2018, 2019, 2020, 2021, 2022, 2023, 2024, 2025, 2026, 2027, 2028, 2029, 2030, 2031

5043.19--the following census blocks:

1012, 2000, 2001, 2002, 2003, 2004, 2005, 2006, 2007, 2008, 2009, 2010, 2011, 2012, 3001, 3002, 3003, 3004

5046.02--the following census blocks:

1000, 1001, 1002, 1003, 1004, 1005, 1006, 1007, 1008, 1009, 1010, 1011, 1012, 1013, 1014, 1015, 1016, 1017, 1018, 1020, 1036, 1037, 1038, 1039, 1040, 1041, 1042, 1043, 1044, 1045, 1046, 1047, 1048, 1049, 1050, 1051, 1052, 1053, 1054, 1055, 1056, 1057, 1058, 1059, 1060, 1061, 1062, 1063, 1064, 1065, 1066, 1067, 1068, 1069, 1070, 1071, 1072, 1073, 1074, 1075, 1076, 1077, 1079, 1080, 1081, 1082, 1083, 1086, 1145, 1146, 1147, 1148, 1988, 1989, 1990, 1991, 1992, 1994, 1996, 1997, 1998, 1999

5050.05--the following census blocks:

1000, 1001, 1002, 1003, 1004, 1005, 1006, 1007, 1008, 1009, 1010, 1011, 1012, 1013, 1014, 1015, 1016, 1017, 1018, 1019, 1020, 1021, 1023, 1024, 1025, 2000, 2001, 2002, 2003, 2004, 2005, 2006, 2007, 2008, 2009, 2010, 2011, 2012, 2013, 2014, 2015, 2016, 2017, 2018, 2019, 2020, 2021, 2022, 2023, 2024, 2025, 2026, 2027, 2028, 2029, 2030, 2031, 2032, 2033, 2034, 2035, 2036, 2037

5050.07--the following census block:

1016

5051.00--the following census blocks:

1000, 1001, 1002, 1003, 1004, 1005, 1006, 1007, 1008, 1009, 1010, 1011, 1012, 1013, 1014, 1015, 1016, 1017, 1018, 1019, 1020, 1021, 1022, 1023, 1024, 1025, 1026, 1027, 1028, 1029, 1030, 1031, 1032, 2000, 2001, 2002, 2003, 2004, 2005, 2006, 2007, 2008, 2009, 2012, 2013, 2015, 2016, 2018, 2019, 2022, 2023, 2024, 2025, 2026, 2027, 2028, 2029, 2030, 2031, 2032

<< CA ELEC § 21111 >>

21111. Senate District 11 consists of the following:

Partial counties in District 11

San Mateo

Whole Tracts in San Mateo County

6092.00, 6093.00, 6094.00, 6095.00, 6096.01, 6096.02, 6098.00, 6099.00, 6100.00, 6101.00, 6102.01, 6102.02, 6102.03, 6103.02, 6103.03, 6104.00, 6105.00, 6106.01, 6106.02, 6107.00, 6108.00, 6109.00, 6110.00, 6111.00, 6112.00, 6113.00, 6114.00, 6115.00, 6116.00, 6117.00, 6118.00, 6119.00, 6120.00, 6121.00, 6122.00, 6124.00, 6125.00, 6126.00, 6127.00, 6128.00, 6129.00, 6130.00

Partial Tracts in San Mateo County

6086.00--the following census block:

2008

6089.00--the following census block:

1010

6091.00--the following census blocks:

1000, 1001, 1002, 1003, 1004, 1005, 1006, 1007, 1008, 1009, 1011, 1012, 1013, 1014, 1015, 1016, 1017, 1018, 1019, 1020, 1021, 1022, 1023, 2000, 2001, 2002, 2003, 2004, 2005, 2006, 2007, 2008, 2009, 2010, 2011, 2012, 2013, 2014, 2015, 2016, 2017, 2018, 2019, 2020, 2021, 2022, 2023, 2024, 2025, 2026, 2027, 2028, 2029, 2030, 2031, 2032, 2033, 2034, 2035, 2036, 2037, 2038, 2039, 2040, 2041, 2042, 2043, 2044

6096.03--the following census blocks:

1000, 1001, 1002, 1003, 1004, 1006, 1007, 1008, 1009, 1010, 1011, 1012, 1013, 1014, 1015, 1016, 1017, 1018, 1019, 1020, 1021, 1022, 1023, 1024, 1025, 2000, 2001, 2002, 2003, 2004, 2005, 2006, 2007, 2008, 2009, 2010, 3000, 3001, 3002, 3003, 3004, 3005, 3006, 3007, 3008, 3009, 3010, 3011, 3012, 3013, 3014, 3015, 3016, 3017, 3018, 3019, 3020, 3021, 3022, 3023, 3024, 3025, 3026, 3027, 3028, 3029, 3030, 3031, 3032, 4000, 4001, 4002, 4003, 4004, 4005, 4006, 4007, 4008, 4009, 4010

6097.00--the following census blocks:

1000, 1001, 1002, 1003, 1004, 1005, 1006, 1007, 1008, 1009, 1010, 1011, 1012, 1013, 1014, 1015, 1016, 1017, 1018, 1019, 1020, 1021, 1022, 1023, 1024, 1025, 1026, 1027, 1029, 1030, 1032, 1033, 1034, 1035, 1036, 1037, 2000, 2001, 2002, 2003, 2004, 2005, 2006, 2007, 2008, 2009, 2010, 2011, 2012, 2013, 2014, 2015, 2016, 2017, 2018, 2019, 2020, 2021, 2022, 2023, 2024, 2025, 2026, 2027, 2028, 2029, 2030, 2031, 2032, 2033, 2034, 2035, 2036, 2037, 2038, 2039, 2040, 2041, 2042, 2043, 2044, 2045, 2046, 2047, 2052, 2053, 2054, 2055, 2056, 2057, 2058, 2059, 2060, 2061

6103.04--the following census blocks:

1000, 1001, 1002, 1003, 1004, 1005, 1006, 1007, 1008, 1009, 1010, 1011, 1012, 1013, 1014, 1015, 1016, 1017, 1018, 1999, 2000, 2001, 2002, 2003, 2004, 2005, 2006, 2007, 2008, 2009, 2010, 2011, 2012, 2013, 2014, 2015, 2016, 2017, 2018, 2019, 2020, 2021, 2022, 2023, 2996, 2997, 2999, 3000, 3001, 3002, 3003, 3004, 3005, 3006, 3007, 3008, 3009, 3010, 3011, 3012, 3013, 3014, 3015, 3016, 3017, 3018, 3019, 3020, 3021, 3994, 3995, 3996, 3997, 3998, 3999

6132.00--the following census blocks:

1000, 1001, 1002, 1003, 1004, 1005, 1006, 1007, 1008, 1009, 1011, 1012, 1013, 1014, 1015, 1016, 1017, 1018, 1020, 1021, 1999, 3007, 3008, 3009, 3010, 3011, 3012, 3013, 3014, 3015, 3016, 6013, 6014, 6015, 6016, 6017, 6018

6134.00--the following census blocks:

2033, 2035, 2049, 2056, 2057, 2058, 2059, 2064, 2065, 2066, 2067, 2068, 2069, 2070, 3014, 3016, 3017

6138.00--the following census blocks:

1000, 1001, 1002, 1003, 1004, 1005, 1008, 1009, 1010, 1011, 1020, 1021, 1022, 1023, 1024, 1025, 1026, 1027, 1028, 1029, 1030, 1031, 1032, 1033, 1034, 1035, 1036, 1037, 1038, 1039, 1040, 1041, 1042, 1043, 1044, 1045, 1046, 1047, 1048, 1049, 1050, 1051, 1052, 1053, 1054, 1055, 1056, 1057, 1058, 1059, 1060, 1061, 1062, 1063, 1064, 1065, 1066, 1067, 1068, 1069, 1070, 1071, 1072, 1073, 1074, 1996, 1997, 1998, 1999, 2000, 2001, 2002, 2003, 2004, 2005, 2006, 2007, 2008, 2009, 2010, 2011, 2012, 2013, 2014, 2015, 2016, 2017, 2018, 2019, 2020, 2021, 2022, 2023, 2024, 2025, 2026, 2027, 2028, 2029, 2030, 2031, 2032, 2033, 2034, 2035, 2036, 2037, 2038, 2039, 2040, 2041, 2042, 2043, 2044, 2045, 2046, 2047, 2048, 2049, 2050, 2051, 2052, 2053, 2054, 2055, 2056, 2057, 2058, 2059, 2060, 2061, 2062, 2063, 2064, 2065, 2066, 2067, 2068, 2069, 2070, 2071, 2072, 2073, 2074, 2075, 2076, 2077, 2078, 2079, 2080, 2081, 2082, 2083, 2084, 2085, 2086, 2087, 2088, 2089, 2090, 2091, 2092, 2990, 2991, 2992, 2993, 2994, 2995, 2996, 2997, 2998, 2999, 3000, 3001, 3002, 3003, 3004, 3005, 3006, 3007, 3008, 3009, 3010, 3011, 3012, 3013, 3014, 3015, 3016, 3017, 3018, 3019, 3020, 3021, 3022, 3023, 3024, 3025, 3026, 3027, 3028, 3029, 3030, 3031, 3032, 3033, 3034, 3035, 3036, 3037, 3038, 3039, 3040, 3041, 3042, 3043, 3044, 3045, 3046, 3047, 3048, 3049, 3050, 3051, 3052, 3053, 3054, 3055, 3056, 3057, 4000, 4001, 4002, 4003, 4004, 4005, 4006, 4007, 4008, 4009, 4010, 4011, 4012, 4013, 4014, 4015, 4016, 4017, 4018, 4019, 4020, 4021, 4022, 4023, 4024, 4025, 4026, 4027, 4028, 4029, 4030, 4031, 4032, 4033, 4034, 4035, 4036, 4037, 4038, 4039, 4040, 4041, 4042, 4043, 4044, 4045, 4046, 4047, 4048, 4049, 4050, 4051, 4052, 4053, 4054, 4055, 4056, 4057, 4058, 4059, 4060, 4061, 4062, 4063, 4064, 4065, 4066, 4067, 4068, 4069, 4070, 4071, 4072, 4073, 4074, 4075, 4076, 4077, 4078, 4079, 4080, 4081, 4082, 4083, 4084, 4085, 4086, 4087, 4088, 4089, 4090, 4091, 4092,

4093, 4094, 4095, 4096, 4097, 4098, 4099, 4100, 4101, 4102, 4103, 4104, 4105, 4106, 4107, 4108, 4109,
4110, 4111, 4112, 4113, 4114, 4115, 4116, 4117, 4118, 4119, 4120, 4121, 4122, 4123, 4124, 4125, 4126,
4127, 4128, 4129, 4130, 4131, 4132, 4133, 4134, 4135, 4136, 4137, 4138, 4139, 4140, 4141, 4142, 4143,
4144, 4145, 4146, 4147, 4148, 4149, 4150, 4151, 4152, 4153, 4154, 4155, 4156, 4157, 4158, 4159, 4160,
4161, 4162, 4163, 4164, 4165, 4166, 4167, 4168, 4169, 4170, 4171, 4172, 4173, 4174, 4175, 4176, 4177,
4178, 4179, 4180, 4181, 4182, 4183, 4184, 4185, 4186, 4187, 4188, 4189, 4190, 4191, 4192, 4193, 4194,
4195, 4196, 4197, 4198, 4199, 4200, 4201, 4202, 4203, 4204, 4205, 4206, 4207, 4208, 4209, 4210, 4211,
4212, 4213, 4214, 4215, 4216, 4217, 4218, 4219, 4220, 4221, 4222, 4223, 4999

Santa Clara

Whole Tracts in Santa Clara County

5025.00, 5026.01, 5026.02, 5027.01, 5028.00, 5029.01, 5029.02, 5029.03, 5029.06, 5029.07, 5029.08,
5029.09, 5029.10, 5030.01, 5030.02, 5030.03, 5064.02, 5065.01, 5065.02, 5065.03, 5066.01, 5066.03,
5066.05, 5066.06, 5067.02, 5068.03, 5077.01, 5077.03, 5078.06, 5078.07, 5078.08, 5079.05, 5079.06,
5080.01, 5100.02, 5101.00, 5102.00, 5103.00, 5105.00, 5106.00, 5107.00, 5108.01, 5108.02, 5108.03,
5109.00, 5110.00, 5111.00, 5112.00, 5113.00, 5114.00, 5115.00, 5116.04, 5116.05, 5116.06, 5116.07,
5117.01, 5117.02, 5120.02, 5120.05, 5120.15, 5120.16, 5120.19, 5120.20, 5120.21, 5120.22, 5120.23,
5120.24, 5120.25, 5120.26, 5120.27, 5120.28, 5120.29, 5120.32, 5120.34, 5120.35

Partial Tracts in Santa Clara County

5021.01--the following census blocks:

1015, 1016, 1017, 1018, 1019, 1020, 1021, 2000, 2001, 2002, 2003, 2004, 2005, 2006, 2007, 2008, 3000,
3001, 3002, 3003, 3004, 3005, 3006, 3007, 3008, 3009, 3010, 3011, 3012, 3013, 3014, 3015, 3016, 3017,
3018, 3019, 3020, 3021, 3022, 3023, 3024, 3025, 3026, 3027, 3028, 3029, 3030, 3031, 3032, 3033, 3034,
3035, 3036, 3037, 3038

5022.02--the following census blocks:

2010, 3000, 3001, 3002, 3003, 3008, 3009

5023.00--the following census blocks:

1006, 1007, 1008, 2004, 2006, 2007, 2008, 2009, 2010, 2011, 2012, 3000, 3001, 3002, 3003, 3004, 3005,
3006, 3007, 3008, 3009, 3010, 3011, 3012, 3013, 3014, 3015, 3016, 3017, 4000, 4001, 4002, 4003, 4004,
4005, 4006, 4007, 4008, 5000, 5001, 5002, 5003, 5004, 5005, 5006, 5007, 5008, 5009, 5010

5024.00--the following census blocks:

3002, 3003, 3004, 3005, 3006, 4003, 4004, 4007, 4008, 4009, 4010, 5009, 5010, 6000, 6001, 6002, 6003,
6004, 6005, 6006, 6007, 6008, 7000, 7001, 7002, 7003, 7004, 7005, 7006, 7007, 7008, 7009, 7010

5027.02--the following census blocks:

1000, 1001, 1002, 1003, 1004, 1005, 1006, 1007, 1008, 1009, 1010, 1011, 1012, 1013, 1014, 1015, 1016,
2000, 2001, 2002, 2003, 2004, 2005, 2006, 2007, 2008, 2009, 2010, 2011, 2012, 2013, 2014, 2015, 2016,
2017, 2018, 2019, 2020, 2021, 2022, 2023, 3000, 3001, 3002, 3003, 3004, 3005, 3006, 3007, 3008, 3009,
3010, 3011, 3012, 4000, 4001, 4003, 4004, 4005, 5000, 5001, 5002, 5003, 5004, 5005, 5006, 5007, 5008,
5009, 5010, 5011, 5012, 5013, 5014, 5015, 5016, 5017, 5018, 5019, 5020, 5021

5031.03--the following census blocks:

2008, 2009, 2010, 2011, 2012, 2013, 2014, 2015, 2016, 2017, 2018, 2019, 4007

5031.08--the following census blocks:

1003, 1004, 1005, 1006, 1007, 1008, 1009, 1010, 1011, 1012, 2000, 2001, 2002, 2003, 2004, 2005, 2006,
2007, 2008, 2009, 2010, 2011, 2012, 2013, 2014, 2015, 2016, 2017, 2018, 2019, 2020, 2021, 2022, 2023,
2024, 2025, 2026, 2027, 2028, 2029, 2030, 2031

5031.15--the following census blocks:

1024, 1025, 1026, 1027, 1028, 1029, 1030, 1031, 1032, 1033, 1034, 1035, 1036, 1037, 1038, 1039

5031.16--the following census blocks:

1003, 1004, 1005, 1006, 1007, 1008, 1009, 1010, 1011, 1012, 1013, 1014, 1015, 1016, 1017, 1018, 1019, 1020, 1021, 1022, 1023, 1024, 1025, 1026, 1027, 1028, 1029, 1030, 1031, 1032, 1033, 1034, 1035, 1036, 1037, 1038, 1039, 1040, 1041, 1042, 1043

5046.01--the following census blocks:

1003, 1004, 1005, 1007, 1008, 1009, 1010, 1011, 1012, 1013, 1014, 1015, 1016, 1017, 1018, 1019, 1020, 1024, 1025, 1026, 1027, 1039, 1040, 1993, 1994, 1995, 1996

5062.02--the following census blocks:

1000, 1001, 1002, 1003, 1004, 1005, 1006, 1007, 1008, 1009, 1010, 1011, 1012, 1013, 1014, 1015, 1016, 1017, 1018, 1019, 2000, 2001, 2002, 2003, 2004, 2005, 2006, 2007, 2008, 2009, 2010, 2011, 2012, 2013, 2014, 2015, 2016, 2017, 2018, 2019, 2020, 2021, 3001, 3002, 3003, 3004, 3005, 3006, 3007, 3008, 3009, 3010, 3011, 3012, 3013, 3014, 3015, 3016, 3017, 3018, 3024, 3025, 3026, 3027

5062.04--the following census blocks:

1019, 1020, 1021, 1024, 2000, 2001, 2002, 2003, 2004, 2005, 2006, 2007, 2008, 2009, 2010, 2011, 3000, 3001, 3002, 3003, 3004, 3005, 3006, 3007, 3008, 3009, 3010, 3011, 3012, 3013, 4000, 4001, 4002, 4003, 4004, 4005, 4006, 4007, 4008, 4009, 4010, 4011, 4012, 4013, 4014

5063.02--the following census blocks:

1001, 1002, 1003, 1004, 1005, 1006, 1007, 1008, 1009, 1010, 2000, 2001, 2002, 2003, 2004, 2005, 2006, 2007, 2008, 2009, 2010, 2011, 2012, 2013, 2014, 2015, 2016, 2017, 2018, 2019, 2020, 2021, 2022, 2023, 2024, 3000, 3001, 3002, 3003, 3004, 3005, 3006, 3007, 3008, 3009, 3010, 3011, 3012

5063.05--the following census blocks:

1001, 1002, 1003, 1004, 1005, 1006, 2004, 2005, 2006, 3000, 3001, 3002, 3003, 3004, 3005, 3006, 3007, 3008, 3009, 3010, 3011, 3012

5064.01--the following census blocks:

1013, 1014, 1015, 1016, 1017, 1018, 1019, 1020, 1021, 1022, 1023, 1024, 1025, 1026, 1027

5066.04--the following census blocks:

1000, 1001, 1002, 1003, 1004, 1005, 2000, 2001, 2002, 2003, 2004, 2005, 2006, 2007, 2008, 2010, 2011, 2012, 2013, 2014, 2015, 2016, 2017, 3000, 3001, 3002, 3003, 3004, 3005, 3006, 3007, 3008, 3009, 3010, 3011, 3012, 3013, 3014, 3015, 3016, 3017, 3018, 4000, 4001, 4002, 4003, 4004, 4005, 4006, 4007, 4008, 4009, 4010, 4011, 4012, 4013, 5000, 5009, 5012, 5013

5067.01--the following census blocks:

1000, 1001, 1002, 1003, 1004, 1005, 1006, 1007, 1008, 1009, 1010, 1011, 2000, 2001, 2002, 2003, 2004, 2005, 2006, 2007, 2008, 2009, 2010, 2011, 2012, 2013, 2014, 2015, 2016, 2017, 2018, 2019, 3000, 3001, 3002, 3003, 3004, 3005, 3006, 3007, 3008, 3009, 3010, 3011, 3012, 3013, 3014, 3015, 3016, 3019, 3020, 3021, 3022, 3023

5067.03--the following census blocks:

1000, 1001, 1002, 1003, 1004, 1005, 1006, 1007, 1008, 1009, 1010, 1011, 1012, 1013, 1014, 1015, 1016, 1017, 2003

5068.02--the following census blocks:

1000, 1001, 1002, 1003, 1004, 1005, 1006, 1008, 1009, 1010, 1011, 1012, 1013, 1014, 1015, 1018, 1019, 1020, 1022, 2000, 2001, 2002, 2003, 2004, 2005, 2006, 2007, 2008, 2009, 2010, 2011, 2012, 2013, 2014, 2015, 2016, 2017, 3000, 3001, 3002, 3003, 3004, 3005, 3006, 3007, 3008, 3009, 3010, 3011, 3012, 4000, 4001, 4002, 4003, 4004, 4005, 4006, 4007, 4008, 4009, 4010, 4011, 4012, 4013, 4014, 4015, 5000, 5001, 5002, 5003, 5004, 5005, 5006, 5007, 5008, 5009

5068.04--the following census blocks:

1000, 1001, 1002, 1010, 2001, 2002, 2003, 2004, 2005, 2008, 2009, 2010, 2011, 2012, 2013, 2014, 2015, 2016, 2019, 3000, 3011, 3012, 4001, 4002, 4006, 4007, 4009, 4010, 4011, 4012, 4013

5069.00--the following census blocks:

1000, 1001, 1011, 2000, 2001, 2002, 2003, 2004

5072.05--the following census blocks:

2001, 2002, 2004, 2005, 2006, 2007, 2008, 2009

5076.00--the following census blocks:

1001, 1002, 1003, 1004, 1005, 1006, 1027, 1028

5077.02--the following census blocks:

1000, 1001, 1002, 1003, 1004, 1005, 1006, 1007, 1008, 1009, 1010, 1011, 1012, 1013, 1014, 1015, 1016, 1017, 2000, 2001, 2002, 2003, 2004, 2005, 2006, 2007, 2008, 2009, 2010, 2011, 2012, 2013, 2014, 2015, 2016, 3000, 3001, 3002, 3003, 3004, 3005, 3006, 3007, 3008, 3009, 3010, 3011, 3012, 3013, 3014, 3015, 3016, 3019, 3021, 3022, 3023, 3024, 3025, 3026, 3027, 3028, 3029, 3030, 3031, 3032, 3033, 3034, 3035, 3036, 3037, 3999

5078.05--the following census blocks:

1000, 1001, 1002, 1003, 1004, 1005, 1006, 1009, 1019, 1020, 1022, 2001, 2003, 2004, 2005, 2008, 2009, 2010, 2011, 2012, 2013, 2014, 2015, 2016, 2017, 2018, 2019, 2020, 2021, 3000, 3001, 3004, 3005, 3006, 3007, 3008, 3009, 3010, 3011, 3012, 3013, 3014, 3015, 3016, 3017

5079.03--the following census blocks:

2000, 2001, 2002, 2003, 2004, 2005, 2006, 2007, 2008, 2009, 2011, 2016, 2017, 2018, 2019, 2020, 2021, 2022, 2024, 2025

5080.02--the following census blocks:

1000, 1001, 1002, 1003, 1004, 1005, 1006, 1007, 1010, 1011, 1012, 1013, 1014, 1015, 1016, 1017, 1018, 1019, 1020, 1021, 1022, 1023, 1024, 1025, 1026, 1027, 1028, 2000, 2001, 2002, 2003, 2004, 2005, 3000, 3001, 3002, 3003, 3004, 3005, 3006, 3007, 3008, 3009, 3010, 3011, 3012, 3013, 4000, 4001, 4002, 4003, 4004, 4005, 4006, 4007, 4008, 4009, 4010, 4011, 4012, 4013, 4014, 4015, 4016, 4017, 4018, 4019, 4020

5081.01--the following census blocks:

1000, 1001, 1002, 1003, 1004, 1005, 1006, 1007, 1008, 1009, 1010, 1011, 1012, 1013, 2000, 2001, 2002, 2003, 2004, 2005, 2006, 2007, 2008, 2009, 2010, 2011, 2012, 2013, 2014, 2015, 2016, 2017, 3000, 3003, 3005, 3006, 3007, 3008, 3009, 3010, 3011, 3012, 3013, 3014, 3019, 3020, 3021, 3022

5081.02--the following census blocks:

1002, 1003, 1004, 1005, 1006, 1007, 1008, 1009, 1010, 1011, 1012, 1013, 1014, 1040, 1041, 1042, 1043

5082.03--the following census block:

3012

5083.01--the following census blocks:

3006, 3007, 4010

5083.04--the following census blocks:

5003, 5004

5093.02--the following census blocks:

1005, 1006, 1012, 1013

5093.04--the following census blocks:

1005, 1006, 1007, 1008, 1009, 1010, 1013, 1014

5094.01--the following census blocks:

1003, 1004, 1005, 1006, 1009, 1010, 1011, 1012, 1013, 1018

5099.01--the following census blocks:

1015, 1016, 1017, 1021, 1022, 1023

5100.01--the following census blocks:

1003, 1004, 1005, 1006, 1007, 1008, 1009, 1012, 1014, 1015, 2003, 2004, 2005, 2006, 2007, 2008, 2009, 2010, 2011, 2012, 2013, 2014, 3000, 3001, 3002, 3003, 3004, 3005, 3006, 3007, 3008, 3009, 3010, 3011, 4000, 4001, 4002, 4003, 4004, 4005, 4006, 4007, 4008, 4009, 4010, 4011, 4012, 4013, 4014, 4015, 5000, 5001, 5002, 5003, 5004, 5005, 5006, 5007, 5008, 5009, 5010, 6000, 6001, 6002, 6003, 6004, 6005, 6006, 6007, 6008, 6009

5104.00--the following census blocks:

1000, 1001, 1002, 1003, 1004, 1005, 1006, 1007, 1008, 1009, 1010, 1011, 1012, 1013, 1014, 1015, 1016, 1017, 1018, 1019, 2000, 2001, 2002, 2003, 2004, 2005, 2006, 2007, 2008, 2009, 3000, 3001, 3002, 3003, 3004, 3005, 3006, 3008, 3009, 3010, 3011

5117.03--the following census blocks:

1000, 1001, 1002, 1003, 1004, 1005, 1006, 1007, 1008, 1009, 1010, 1011, 1012, 1013, 1014, 1015, 1016, 1017, 1018, 1019, 1020, 1021, 1022, 1023, 2000, 2001, 2002, 2003, 2004, 2005, 2006, 2007, 2008, 2009, 2010, 2011, 2012, 2013, 2014, 2015, 2016, 2017, 2018, 2019, 2020, 2021, 2022, 2023, 2024, 2025, 2026, 2027, 2028, 2029, 2030, 2031, 2032, 2033, 2034, 2035, 2036, 2037, 2038, 2039, 2040, 2041, 2042, 2043, 2044, 2045, 2046, 2047, 2048, 2049, 2050, 2051, 2052, 2053, 2054, 2055, 2056, 2057, 2058, 2059, 2060, 2061, 2062, 2063, 2064, 2065, 2066, 2067, 2068, 2069, 2070, 2071, 2072, 2073, 2074, 2075, 2076, 2077, 2078, 2079, 2080, 2081, 2082, 2083, 2084, 2085, 2086, 2087, 2088, 2089, 2090, 2091, 2092, 2093, 2094, 2095, 2096, 2097, 2098, 2099, 2100, 2101, 2102, 2103, 2104, 2105, 2106, 2107, 2108, 2109, 2110, 2111, 2112, 2113, 2114, 2115, 2116, 2117, 2118, 2119, 2120, 2121, 2122, 2123, 2124, 2125, 2126, 2127, 2128, 2129, 2130, 2131, 2132, 2133, 2134, 2135, 2136, 2137, 2138, 2139, 2140, 2141, 2142, 2143, 2144, 2146, 2147, 2148, 2149, 2150, 2151, 2155, 2156, 2157, 2158, 2159, 2160, 2161, 2162, 2163, 2164, 2165, 2166, 2167, 2996, 2997, 2998, 2999, 3000, 3001, 3002, 3003, 3004, 3005, 3006, 3007, 3008, 3009, 3010, 3011, 3012, 3013, 3014, 3015, 3016, 3017, 3018, 3019, 3020, 3021, 3022, 3023, 3024, 3025, 3026, 3027, 3028, 3029, 3030, 3031, 3032, 3033, 3034, 3035, 3036, 3037, 3038, 3039, 3040, 3041, 3042, 3043, 3044, 3045, 3046, 3047, 3048, 3049, 3050, 3051, 3052, 3053, 3054, 3055, 3999, 4000, 4001, 4002, 4003, 4004, 4005, 4006, 4007, 4008, 4009, 4010, 4011, 4012, 4013, 4014, 4015, 4016, 4017, 4018, 4019, 4020, 4021, 4022, 4023, 4024, 4025, 4026, 4027, 4028, 4029, 4030, 4031, 4032, 4033, 4034

5119.01--the following census blocks:

1000, 1001, 1002, 1003, 1004, 1005, 1006, 2006, 2019, 2022, 3000, 3001, 3002, 3003, 3004, 3005, 3006, 3007, 3008, 3009, 3010, 3011, 3012, 3013, 3014, 3015, 4000, 4001, 4002, 4003, 4004, 4005, 4006, 4007, 4008, 4009, 4010, 4011, 4012, 4013, 4014, 4015

5119.11--the following census blocks:

1010, 1011, 1012, 1013, 1014, 1017, 1018, 1019, 1020, 1069, 1070, 1999, 2000, 2001

5120.01--the following census block:

1012

5120.14--the following census blocks:

1000, 1001, 1002, 1003, 1004, 1005, 1006, 1007, 1008, 1009, 1010, 1011, 1012, 1013, 1014, 1015, 1016, 1017, 2000, 2001, 2002, 2003, 2004, 2005, 2006, 2007, 2008, 2009, 3000, 3001, 3002, 3003, 3004, 3005, 3006, 3007, 3008, 3009, 3010, 3011, 3012, 3013, 3014, 3016, 3017, 3018, 3019, 3020, 3021, 3022, 3023, 3024, 3025, 3026, 3027

5120.18--the following census blocks:

1008, 1009, 4009

5120.30--the following census blocks:

1000, 1001, 1002, 1003, 1004, 1005, 1006, 1007, 1008, 1009, 1010, 1011, 1012, 1013, 1014, 1015, 2000, 2001, 2002, 2003, 2004, 2005, 2006, 2007, 2008

5120.31--the following census blocks:

1000, 1001, 1002, 1003, 1004, 1005, 1006, 2000, 2001, 2002, 4000, 4001, 4005, 4006, 4007, 4008

5120.33--the following census blocks:

1000, 1001, 1002, 1003, 1004, 1005, 1006, 1007, 1008, 1009, 1010, 1011, 1012, 1013, 1014, 1015, 1016, 1017, 1018, 1019, 1020, 1021, 1022, 1023, 1024, 1027, 1028, 1029, 1030, 1031, 1032, 1033, 1034, 2000, 2001, 2002, 2003, 2004, 2005, 2011, 3000, 3001, 3002, 3003, 3004, 3005, 3006, 3007, 3008, 3009, 3010, 3011, 3012, 3013, 3014, 4000, 4005, 4006, 4007, 4008

5121.00--the following census blocks:

2013, 2014

Santa Cruz

Whole Tracts in Santa Cruz County

1001.00, 1002.00, 1003.00, 1004.00, 1005.00, 1006.00, 1007.00, 1008.00, 1009.00, 1010.00, 1011.00, 1012.00, 1202.00, 1203.01, 1203.02, 1204.00, 1213.00, 1214.01, 1214.02, 1214.03, 1215.00, 1216.00, 1217.00, 1218.00, 1220.03, 1221.00

Partial Tracts in Santa Cruz County

1205.00--the following census blocks:

1000, 1001, 1002, 1003, 1004, 1005, 1006, 1007, 1008, 1009, 1010, 1011, 1012, 1013, 1014, 1015, 1016, 1017, 1018, 1019, 1020, 1021, 1022, 1023, 1024, 1025, 1026, 1027, 1028, 1029, 1030, 1031, 1032, 1033, 1034, 1035, 1036, 1037, 1038, 1039, 1040, 1041, 1042, 1043, 1044, 1045, 1046, 1047, 1048, 1049, 1050, 1051, 1052, 1053, 1054, 1055, 1056, 1057, 1058, 1059, 1060, 1061, 1062, 1063, 1064, 1065, 1066, 1067, 1068, 1069, 1070, 1071, 1072, 1073, 1074, 1075, 1076, 1077, 1078, 1079, 1080, 1081, 1082, 1083, 1084, 1085, 1086, 1087, 1088, 1089, 1090, 1091, 1092, 1093, 1997, 1998, 1999, 2029, 2034, 2035, 2036, 2037, 3000, 3001, 3002, 3003, 3004, 3005, 3006, 3007, 3008, 3009, 3010, 3011, 3012, 3013, 3014, 3015, 3016, 3017, 3018, 3019, 3020, 3021, 3022, 3023, 3024, 3025, 3026, 3027, 3028, 3029

1206.00--the following census blocks:

1000, 1001, 1002, 1003, 1004, 1005, 1006, 1007, 1008, 1009, 1010, 1011, 1012, 1013, 2003, 2004, 2005, 2009, 2014, 2016, 2017, 2021, 3000, 3001, 3002, 3003, 3004, 3005, 3006, 3007, 3008, 3009, 3010, 3011, 3012, 3013, 3014, 3999, 4000, 4001, 4002, 4003, 4004, 4005, 4006, 4007, 4008, 4009, 4010, 4011, 4012, 4013, 4014, 4015, 4016, 4017, 4018, 4019, 4020, 4023, 4024, 4025, 4026, 4027, 4028, 4029, 4030, 4031, 4032, 4033, 4034, 4035, 4036

1207.00--the following census blocks:

2000, 2001, 2002, 2003, 2006, 2007, 2008, 2009, 2010, 2011, 2012, 2013, 2014, 2015, 2016, 2017, 2018, 2019, 2020, 2021, 2022, 3007, 3008, 3018, 3019, 3020, 3021, 3022, 3023, 3025, 3040, 3053, 3054, 3055, 3056, 3057, 3058, 3059, 3060, 3061, 3062, 3063, 3064, 3065, 3066, 3999

1208.00--the following census blocks:

3008, 3009, 3010, 3011

1212.00--the following census blocks:

3019, 3020, 3026, 3027, 3028, 3029, 3030, 3031, 3032, 3033, 3035, 3036, 3037, 3038, 3039, 3040, 3041,

3042, 3043, 3044, 3045, 3046, 3047, 3048, 3049, 3050, 3051, 3052, 3053, 3054, 3057, 3058, 3059, 3060, 3061, 4013, 4014, 4015, 4016, 4017

1220.01--the following census blocks:

1038, 1039, 1043, 2000, 2001, 2002, 2003, 2004, 2005, 2006, 2007, 2008, 2009

1220.02--the following census blocks:

1007, 1008, 1009, 1010, 1011, 1012, 1013, 1014, 1015, 1016, 2000, 2001, 2002, 2003, 2004, 2005

1222.01--the following census blocks:

3001, 3002, 3003, 3004, 3005, 3006, 3007, 3008, 3009, 3010, 3011, 3012, 3013, 3014, 3015, 3016, 3017, 3018, 3019, 3020

<< CA ELEC § 21112 >>

21112. Senate District 12 consists of the following:

Whole counties in District 12

Merced

San Benito

Partial counties in District 12

Madera

Whole Tracts in Madera County

5.02, 6.01, 6.02, 7.00, 8.00, 9.00

Partial Tracts in Madera County

2.00--the following census blocks:

2017, 2026, 2027, 2028, 2029, 2030, 2031, 2035, 2036, 2037, 2038, 2039, 2040, 2041, 2042, 2043, 2044, 2045, 2046, 2047, 2050, 2051, 2052, 2053, 2054, 2055, 2056, 2057, 2058, 2059, 2060, 2061, 2062, 2063, 2067, 2068, 2069, 2070, 2996, 2997

4.00--the following census blocks:

1000, 1001, 1002, 1003, 1004, 1005, 1006, 1007, 1008, 1009, 1010, 1011, 1012, 1013, 1014, 1015, 1016, 1017, 1018, 1019, 1020, 1021, 1022, 1023, 1024, 1025, 1026, 1027, 1028, 1029, 1030, 1031, 1032, 1033, 1034, 1035, 1036, 1037, 1038, 1039, 1040, 1041, 1042, 1043, 1044, 1045, 1046, 1047, 1048, 1049, 1050, 1051, 1052, 1053, 1054, 1055, 1056, 1057, 1058, 1059, 1060, 1061, 1062, 1063, 1064, 1065, 1066, 1067, 1068, 1069, 1070, 1071, 1072, 1073, 1074, 1075, 1076, 1077, 1078, 1079, 1080, 1081, 1082, 1083, 1084, 1085, 1086, 1087, 1088, 1115, 1116, 1117, 1989, 1990, 1991, 1992, 1993, 1994, 1995, 1996, 1997, 1998, 1999, 2000, 2003, 2004, 2005, 2006, 2007, 2008, 2009, 2010, 2011, 2012, 2013, 2014, 2018, 2019, 2020, 2021, 2022, 2023, 2024, 2025, 2026, 2027, 2028, 2029, 2030, 2031, 2032, 2033, 2034, 2035, 2036, 2037, 2038, 2039, 2040, 2041, 2042, 2043, 2044, 2045, 2046, 2047, 2048, 2049, 2050, 2051, 2052, 2053, 2054, 2055, 2056, 2057, 2058, 2059, 2060, 2061, 2062, 2063, 2064, 2065, 2066, 2067, 2068, 2069, 2070, 2071, 2072, 2073, 2074, 2075, 2076, 2077, 2078, 2079, 2080, 2081, 2091, 2092, 2093, 2165, 2166, 2167, 2168, 2169, 2170, 2171, 2172, 2174, 2175, 2176, 2385, 2999

5.03--the following census blocks:

1045, 1046, 1047, 1048, 1049, 1050, 1051, 1052, 1053, 1054, 1055, 1056, 1057, 1058, 1059, 1060, 1061, 1062, 1063, 1064, 1065, 1066, 1067, 1068, 1069, 1070, 1071, 1072, 1073, 1074, 1075, 1076, 1077, 1078, 1079, 1080, 1081, 2000, 2003, 2004, 2005, 2006, 2007, 2008, 2009, 2010, 2011, 2012, 2013, 2014, 2015, 2016, 2017, 2018, 2019, 2020, 2021, 2022, 2023, 2024, 2025, 2026, 2027, 3000, 3002, 3005, 3009, 3011, 3012, 3013, 3014, 3015, 3016, 3017, 3018, 3019, 3020, 3021, 3022, 3023, 3024, 3025, 3026, 3027, 3028, 3029, 3030, 3031, 3032, 3033, 3034, 3035, 3036, 3037, 3038, 3039, 3040, 3041, 3042, 3043, 3044, 3045, 3046, 3047, 3048, 3049, 3050, 3051, 3052, 3053, 3054, 3055, 3056, 3057, 3058, 3059, 3060, 3061, 3062,

3063, 3064, 3065, 3066, 3067, 3068, 3069, 3070, 3071

5.07--the following census blocks:

1011, 1012, 1013, 1014, 1015, 1016, 1017, 1018, 1019, 1020, 1021, 1022, 1023, 1024, 1025, 1026, 1027, 1028, 1029, 2150, 2151, 3019, 3020, 3021, 3022, 3023, 3024, 3025, 3026, 3027, 3028, 3029, 3030, 3031, 3032, 3033, 3034, 3035, 3036, 3037, 3038, 3039, 3040, 3041, 3042, 3043, 3044

5.08--the following census blocks:

1011, 1012, 1013, 1014, 1015, 1016, 1017, 1028, 1029, 1030, 1031, 1032, 1041, 1042, 2000, 2001, 2002, 2003, 2004, 2005, 2006, 2007, 2008, 2009, 2010, 2011, 2012, 2013, 2014, 2015, 2016, 2017, 2018, 2019, 2020, 2021, 2022, 2023

10.00--the following census blocks:

4004, 4005, 4006, 4007, 4008, 4009, 4010, 4011, 4012, 4013, 4014, 4015, 4016, 4017, 4018, 4019, 4020, 4021, 4022, 4023, 4024, 4041, 4042, 4043, 4044, 4045, 4046, 4047, 4048, 4049, 4050, 4051, 4052, 4053, 4054, 4055, 4056, 4057, 4058, 4059, 4060, 4061, 4062, 4063, 4064, 4065, 4067, 4068, 4072, 4073, 4074, 4075, 4076, 4077, 4078, 4079, 4080, 4081, 4082, 4083, 4091

Monterey

Whole Tracts in Monterey County

1.01, 1.02, 1.03, 1.04, 2.00, 3.00, 4.00, 5.00, 6.00, 7.00, 8.00, 9.00, 11.00, 12.00, 13.00, 14.00, 15.00, 16.00, 17.00, 18.00, 104.00, 105.03, 105.04, 106.02, 106.03, 106.04, 106.05, 108.02, 109.00, 111.02, 112.02, 113.02

Partial Tracts in Monterey County

10.00--the following census blocks:

1000, 1001, 1002, 1003, 1004, 1005, 1006, 1007, 1008, 1009, 1010, 1011, 1012, 1013, 1014, 1015, 1016, 1017, 1018, 1019, 1020, 1021, 1022, 2000, 2001, 2002, 2003, 2004, 2005, 2006, 2007, 2008, 2009, 2010, 2011, 2012, 2013, 2014, 2015, 2016, 2017, 2018, 2019, 2020, 2021, 2022, 2023, 2024, 2025, 2026, 2027, 2028, 2029, 2030, 2031, 2032, 2034, 2035, 2036

103.02--the following census blocks:

1000, 1001, 1002, 1003, 1004, 1012, 1013, 1015, 1016, 1021, 1022, 1023, 2012, 2013, 2014, 2015, 2016, 2017, 2018

105.01--the following census blocks:

1003, 1006, 1007, 1008, 1009, 1010, 1011, 1012, 1013, 1014, 1015, 1016, 1017, 1018, 1022, 3024, 3025

106.06--the following census blocks:

1000, 1001, 1002, 1003, 1004, 1005, 1006, 1007, 1008, 1010, 1011, 1012, 1013, 1014, 1015, 1016, 1017, 1018, 1019, 1020, 1021, 1022, 1023, 1024, 1025, 1032, 1033, 1034, 1035, 1036, 1037, 1038, 1039, 1040, 1041, 1042, 1043, 1044, 1045, 1046, 1047, 1048, 1049, 1050, 1051, 1052, 1053, 1054, 1055, 1057, 2000, 2001, 2002, 2003, 2005, 2006, 2007, 2008, 2012, 2013, 2014, 2015, 2016, 2017, 2018, 2019, 2020, 2021, 2022, 2023, 2024, 2025, 2026, 2027, 2028, 2029, 2030, 2031, 2032, 2033, 2034, 2035, 2036, 2037, 2038, 2039, 2040, 2041, 2042, 2043, 2044, 2045, 2046, 2047, 2048, 2049, 2050, 2051, 2052, 2053, 2054, 2055, 2056, 2057, 2058, 2059, 2060, 2061, 2062, 2063, 2064, 2065, 2066, 2067, 2068, 2069, 2070, 2071, 2072, 2073, 2074, 2075, 2076, 2077, 2078, 2079, 2080, 2081, 2082, 2083, 2084, 2085, 2086, 2087, 2088, 2089, 2090, 2091, 2092, 2093, 2094, 2095, 2096, 2097, 2098, 2099, 2100, 2101, 2102, 2103, 2104, 2105, 2106, 2107, 2108, 2109, 2110, 2111, 2112, 2113, 2114, 2115, 2116, 2117, 2118, 2119, 2120, 2121, 2122, 2123, 2124, 2125, 2126, 2127, 2128, 2129, 2130, 2131, 2132, 2133, 2134, 2135, 2136, 2137, 2138, 2139, 2140, 2141, 2142, 2143, 2144, 2145, 2146, 2147, 2148, 2149, 2150, 2151, 2152, 2153, 2154, 2155, 2156, 2157, 2158, 2159, 2160, 2161, 2162, 2163, 2164, 2165, 2166, 2167, 2168, 2169, 2170, 2171, 2172, 2173

108.01--the following census blocks:

1000, 1001, 1002, 1003, 1004, 1005, 1006, 1007, 1008, 1009, 1010, 1011, 1012, 1013, 1014, 1015, 1016, 1017, 1018, 1019, 1020, 1021, 1022, 1023, 1024, 1025, 2000, 2001, 2002, 2003, 2004, 2005, 2006, 2007,

2008, 2009, 2010, 2011, 2012, 2013, 2014, 2015, 2016, 3000, 3001, 3002, 3003, 3004, 3005, 3006, 3007,
3008, 3009, 3010, 3011, 3012, 3013, 3014, 3015, 3016, 3017, 3018, 3019, 3020, 3021, 3022, 3023, 3024,
3025, 3026, 3027, 3028, 3029, 3030, 4000, 4001, 4002, 4003, 4004, 4005, 4006, 4007, 4008, 4009, 4010,
4011, 4012, 4013, 4014, 4015, 4016, 4017, 4018, 4019, 4020, 4021, 4022, 4023, 4024, 4025, 4026, 4027,
4028, 4029, 4030, 4031, 4032, 4033, 4034, 4035, 4036, 4037, 4038, 4039, 4040, 4041, 4042, 4043, 4044,
4045, 4046, 4047, 4048, 4049, 4050, 4051, 4052, 4053, 4054, 4055, 4056, 4057, 4058, 4059, 4060, 4061,
4062, 4063, 4064, 4065, 4066, 4067, 4068, 4069, 4070, 4071, 4072, 4073, 4074, 4075, 4076, 4077, 4078,
4079, 4080, 4081, 4082, 4083, 4084, 4085, 4086, 4087, 4088, 4089, 4090, 4091, 4092, 4093, 4094, 4095,
4096, 4097, 4098, 4099, 4100, 4101, 4102, 4103, 4104, 4105, 4106, 4107, 4108, 4109, 4110, 4111, 4112,
4113, 4114, 4115, 4116, 4117, 4118, 4119, 4120, 4121, 4122, 4123, 4124, 4125, 4126, 4127, 4128, 4129,
4130, 4131, 4132, 4133, 4134, 4135, 4136, 4137, 4138, 4139, 4140, 4141, 4142, 4143, 4144, 4145, 4146,
4147, 4148, 4149, 4150, 4151, 4152, 4153, 4154, 4155, 4156, 4157, 4158, 4159, 4160, 4161, 4162, 4163,
4164, 4165, 4166, 4167, 4168, 4169, 4170, 4171, 4172, 4173, 4174, 4175, 4176, 4177, 4178, 4179, 4180,
4181, 4182, 4183, 4184, 4185, 4186, 4187, 4188, 4189, 4190, 4191, 4192, 4193, 4194, 4195, 4196, 4197,
4198, 4199, 4200, 4201, 4202, 4203, 4204, 4205, 4206, 4207, 4208, 4209, 4210, 4211, 4212, 4213, 4214,
4215, 4216, 4217, 4218, 4219, 4220, 4221, 4222, 4223, 4224, 4225, 4226, 4227, 4228, 4229, 4230, 4231,
4232, 4233, 4234, 4235, 4236, 4237, 4238, 4239, 4240, 4241, 4242, 4243, 4244, 4245, 4246, 4247, 4248,
4249, 4250, 5000, 5001, 5002, 5003, 5004, 5005, 5006, 5007, 5008, 5009, 5010, 5011, 5012, 5013, 5014,
5015, 5016, 5017, 5018, 5019, 5020, 5021, 5022, 5023, 5024, 5025, 5026, 5027, 5028, 5029, 5030, 5031,
5035, 5036, 5037, 5038, 5039, 5040, 5041, 5042, 5043, 5044, 5045, 5046, 5047, 5048, 5049, 5050, 5051,
5052, 5053, 5054, 5055, 5056, 5057, 5058, 5059, 5060, 5061, 5062, 5063, 5064, 5065, 5066, 5067, 5068,
5069, 5070, 5071, 5072, 5073, 5074, 5075, 5076, 5077, 5078, 5082, 5083, 5084, 5085, 5086, 5087, 5088,
5089, 5090, 5091, 5092, 5093, 5094, 5095, 5096, 5097, 5098, 5099, 5100, 5101, 5102, 5103, 5104, 5105,
5106, 5107, 5108, 5109, 5110, 5111, 5112, 5113, 5114, 5115, 5116, 5117, 5118, 5119, 5120

111.01--the following census blocks:

1000, 1001, 1002, 1003, 1004, 1005, 1006, 1007, 1008, 1009, 1010, 1011, 1012, 1013, 1014, 1015, 1016,
1017, 1018, 1019, 1020, 1021, 2000, 2001, 2002, 2003, 2004, 2005, 2006, 2007, 2008, 2009, 2010, 2011,
2012, 2013, 2014, 2015, 2016, 2017, 2018, 2019, 2020, 2021, 3000, 3001, 3002, 3003, 3004, 3005, 3006,
3007, 3008, 3009, 3010, 3011, 3012, 3013, 3014, 3015, 3016, 3017, 3018, 3019, 3020, 3021, 3022, 3023,
3024, 3025, 3026, 3027, 3028, 3029, 3030, 3031, 3032, 3033, 3034, 3035, 3036, 3037, 3038, 3039, 3040,
3041, 3042, 3043, 3044, 3045, 3046, 3047, 3048, 3049, 3050, 3051, 3052, 3053, 3054, 3055, 3056, 3057,
3058, 3059, 3060, 3061, 3062, 3063, 3064, 3065, 3066, 3067, 3068, 3072, 3080, 3081, 3082

112.01--the following census blocks:

1000, 1001, 1002, 1003, 1004, 1005, 1006, 1007, 1008, 1009, 1010, 1011, 1012, 1013, 1014, 1015, 1016,
1017, 1018, 1019, 1020, 1021, 1022, 1023, 1024, 1025, 1026, 1027, 1028, 1029, 1030, 1031, 1032, 1033,
1034, 1035, 1036, 1037, 1038, 1039, 1040, 1041, 1042, 1043, 1044, 1045, 1046, 1047, 1048, 1049, 1050,
1051, 1052, 1053, 1054, 1055, 1056, 1057, 1058, 1059, 1060, 1061, 1062, 1063, 1064, 1065, 1066, 1067,
1068, 1069, 1070, 1071, 1072, 1073, 1074, 1075, 1076, 1077, 1078, 1079, 1080, 1081, 1082, 1083, 1084,
1085, 1086, 1087, 1088, 1089, 1090, 1091, 1092, 1093, 1094, 1095, 1096, 1097, 1098, 1099, 1100, 1101,
1102, 1104, 1105, 1106, 1107, 1108, 1128, 1129, 1130, 1131, 1132, 1133, 1134, 1135, 1136, 1137, 1138,
1139, 1140, 1141, 1142, 1143, 1144, 1145, 1146, 1147, 1148, 1149, 1150, 1151, 1152, 1153, 1154, 1155,
1156, 1157, 1158, 1159, 1160, 1161, 1162, 1163, 1165, 1178, 1179, 1180, 1181, 1182, 1183, 1184, 1185,
1186, 1187, 1188, 1189, 1190, 1191, 1192, 1193, 1194, 1195, 1196, 1197, 1198, 1199, 1200, 1201, 1202,
1203, 1204, 1205, 1206, 1207, 1229, 1230, 1231, 1232, 1233, 1234, 1235, 1236, 1237, 1238, 1239, 1240,
1241, 1242, 1243, 1244, 1245, 1246, 1247, 1248, 1254, 1255, 1256, 1257, 1258, 1259, 1260, 1261, 1262,
1263, 1264, 1265, 1266, 1270, 1271, 1272, 1273, 1274, 1275, 1276, 1277, 2000, 2001, 2002, 2003, 2004,
2005, 2006, 2007, 2008, 2009, 2010, 2011, 2012, 2013, 2014, 2015, 2016, 2017, 2018, 2019, 2020, 2021,
2022, 2023, 2024, 2025, 2026, 2027, 2028, 2029, 2030, 2031, 2032, 2033, 2034, 2035, 2036, 2037, 2038,
2039, 2040, 2041, 2042, 2043, 2044, 2045, 2046, 2047, 2048, 2049, 2050

113.01--the following census blocks:

1000, 1001, 1002, 1003, 1004, 1005, 1006, 1007, 1008, 1009, 1010, 1011, 1012, 1013, 1014, 1015, 1016,
1017, 1018, 1019, 1020, 2002, 2003, 2007, 2008, 2009, 2011, 2012, 2034, 2035, 2036, 2037, 2038, 2039,
2040, 2041, 2042, 2043, 2044, 2045, 2046, 2047, 2048, 2049, 2050, 2051, 2052, 2053, 2054, 2055, 2056,
2057, 2058, 2059, 2060, 2061, 2062, 2063, 2064, 2065, 2066, 2067, 2068, 2069, 2070, 2071, 2072, 2073,
2074, 2075, 2076, 2077, 2078, 2079, 2080, 2081, 2082, 2083, 2084, 2085, 2086, 2087, 2088, 2089, 2090,
2091, 2092, 2093, 2094, 2095, 2126, 2127, 2128, 2129, 2130, 2131, 2132, 2133, 2134, 2135, 2136, 2137,
2138, 2139, 2140, 2141, 2142, 2143, 2144, 2145, 2146, 2149, 2186, 2187, 2188, 2189, 2245, 2246, 2247,
2248, 2249, 2250, 2251, 2252, 2253, 2254, 2255, 2256, 2257, 2258, 2259, 2260, 2261, 2262, 2263, 2264,
2265, 2266, 2267, 2268, 2269, 2270, 2271, 2272, 2273, 2274, 2275, 2276, 2277, 2278, 2279, 2280, 2281,
2282, 2283, 2284, 2285, 2286, 2287, 2288, 2289, 2290, 2291, 2292, 2293, 2294, 2295, 2296, 2297, 2298,
2299, 2300, 2301, 2302, 2303, 2304, 2305, 2306, 2307, 2308, 2309, 2310, 2311, 2312, 2313, 2314, 2315,

2316, 2317, 2318, 2319, 2320, 2321, 2322, 2323, 2324, 2325, 2326, 2327, 2328, 2329, 2330, 2331, 2332, 2333, 2334, 2348, 2349, 2350, 2351, 2352, 2353, 2354, 2355, 2997, 3000, 3001, 3002, 3003, 3004, 3005, 3006, 3007, 3008, 3010, 3015, 3016, 3017, 3018, 3019, 3020, 3021, 3022, 3026, 3027, 3028

Stanislaus

Whole Tracts in Stanislaus County

6.02, 8.03, 8.05, 9.06, 9.09, 9.10, 10.01, 10.02, 11.00, 12.00, 13.00, 14.00, 16.01, 16.03, 16.04, 17.00, 18.00, 19.00, 20.03, 20.04, 22.00, 23.01, 23.02, 24.00, 25.01, 25.02, 26.02, 26.03, 26.04, 26.05, 30.02, 31.00, 32.01, 32.02, 33.00, 34.00, 35.00, 37.00, 38.01, 38.02, 38.03, 39.05, 39.06, 39.07, 39.08, 39.09

Partial Tracts in Stanislaus County

5.05--the following census blocks:

1004, 1005, 1006, 1007, 1008, 1009, 1010, 1011, 1012, 1013, 1014, 1015, 1016, 1017, 1018, 1019, 1020, 1021, 1022, 2002, 2003, 2010, 2011, 2012, 2013, 2014, 2015, 2016

5.06--the following census blocks:

2000, 2001, 2002, 2003, 2004, 2005, 2006, 2007, 2008, 2009, 2010, 2011, 2012, 3015, 3018, 3019

5.08--the following census blocks:

3000, 3001, 3002, 3003, 3004, 3005, 3006, 3007, 3008, 3009, 3010, 3011, 3012, 3013, 3014, 3015, 3016, 3017, 3018, 3019, 3020, 3021, 3022, 3023, 3024, 3998, 3999, 4019, 4020, 4021, 4022, 4023, 4024, 4025, 4026, 4027, 4028, 4029, 4030, 4997, 4998, 4999

6.01--the following census blocks:

1004, 1007, 1008, 1010, 1011, 1012, 1013, 2000, 2001, 2002, 2003, 2004, 2005, 2006, 2007, 2008, 2009, 2010, 2011, 2014, 2015, 2016, 3000, 3001, 3002, 3003, 3004, 3005, 3006, 3007, 3008, 3009, 3010, 3011, 3012, 3013, 3015, 3016, 3017, 3018, 3019

8.01--the following census blocks:

1001, 1002, 1003, 1004, 1005, 1006, 1007, 1008, 1009, 1010, 1011, 1012, 1013, 1014, 2000, 2001, 2002, 2003, 2004, 2005, 2006, 2007, 2008, 2009, 2010, 2011, 2012, 2013, 2014, 2015, 2016, 2017, 3000, 3001, 3002, 3003, 3004, 3005, 3006, 3007, 3008, 3009, 3010, 3011, 3012, 3013, 3014, 3015, 3016, 4000, 4001, 4002, 4003, 4004, 4005, 4006, 4007, 4008, 4009, 4010, 4011, 4012, 4013, 4014, 4015, 4016, 4017, 4018, 4019, 4020, 4021, 4022, 4023, 5000, 5001, 5002, 5003, 5004, 5005, 5006, 5007, 5008, 5009, 5010, 5011, 5012, 5013, 5014, 5015, 5016, 5017, 5018, 5019

8.06--the following census blocks:

1000, 1001, 1002, 1003, 1004, 1005, 1006, 1007, 1008, 1009, 1010, 1011, 1012, 1013, 1014, 1015, 1016, 1017, 2000, 2002, 2003, 2004, 2005, 2006, 2007, 2008, 2009, 2010, 2011, 2012, 2013, 2014, 2015, 2016, 2017, 2018

8.07--the following census blocks:

1014, 1015, 1016, 2003, 2004, 2005, 2006, 2007, 2008, 2009, 2010, 2011, 2012, 2013, 2014, 2015, 2016, 2017, 2018, 2019, 2020, 2021

9.05--the following census blocks:

1000, 1001, 1009, 1010, 1011, 1012, 2006, 2007, 2008, 2012, 2013, 2014, 2015, 2016, 2017, 2018, 2019, 2020, 2021, 2022, 2023, 2024, 2025, 3000, 3001, 3002, 3003, 3004, 3005, 3006, 3007, 3008, 3009, 3010, 3011, 3012, 3013, 3014, 3015, 3016, 3017, 3018, 3019, 3020, 3021, 3022, 3023, 3024, 3025, 3026, 3027, 3028, 3029, 3030, 3031, 3032, 3033, 3034

9.07--the following census blocks:

2013, 3000, 3001, 3002, 3003, 3004, 3005, 3006, 3007, 3008, 3009, 3010, 3011, 3012, 3013, 3014, 3015, 3016, 3017, 3018

9.08--the following census blocks:

2017, 2021, 2022, 3006, 3007, 3008, 3009, 3014, 3015

15.00--the following census blocks:

1000, 1001, 1002, 1003, 1004, 1005, 1006, 1007, 1008, 1009, 1010, 1011, 1012, 1013, 1014, 1015, 1016, 1017, 1018, 1019, 1020, 1021, 2000, 2001, 2002, 2003, 2004, 2005, 2006, 2007, 2008, 2009, 2010, 2011, 2012, 2013, 2014, 2015, 3000, 3001, 3002, 3003, 3004, 3005, 3006, 3007, 3008, 3009, 3010, 3011, 3012, 3013, 4000, 4001, 4002, 4003, 4005, 4006, 4007, 4008, 4009, 4010, 4011, 4012, 4013, 4014, 4015, 5000, 5001, 5002, 5003, 5004, 5005, 5006, 5998, 5999

20.02--the following census blocks:

1004, 1005, 1006, 1007, 1008, 1009, 1010, 1011, 1012, 1013, 1014, 1015, 1016, 1017, 1018, 1019, 1020, 1021, 1022, 1023, 1024, 1025, 1026, 1027, 1028, 1029, 1030, 1031, 1032, 2001, 2002, 2003, 2004, 2006, 2007, 2008, 2009, 2010, 2011, 2012, 2013, 2014, 2015, 2016, 2017, 2018, 2019, 2020, 2021, 2022, 2023, 2024, 2025, 2026, 3000, 3001, 3002, 3003, 3004, 3005, 3006, 3007, 3008, 3009, 3010, 3011, 3012, 3013, 3026, 3027, 3028, 3029, 3030, 3031, 3032, 3033, 3034, 3035

21.00--the following census blocks:

1003, 1004, 1005, 1006, 1007, 1008, 1009, 1010, 1011, 1012, 1013, 1014, 1015, 1016, 1017, 1018, 1019, 1020, 1021, 1022, 1023, 1024, 1025, 1993, 1994, 1995, 2000, 2001, 2002, 2003, 2004, 2005, 2006, 2007, 2008, 2009, 2010, 2011, 2012, 2013, 2014, 2015, 2016, 2017, 2018, 2019, 2022, 2023, 2024, 2025, 2026, 2027, 2028, 2029, 2030, 2031, 2032, 2033, 2034, 2035, 2036, 2037, 2038, 2039, 2040, 2041, 2042, 2043

27.01--the following census blocks:

1000, 1001, 1002, 1003, 1004, 1005, 1006, 1007, 1008, 1009, 1010, 1011, 1012, 2002, 2003, 2004, 2006, 2007, 2008, 2009, 2010, 2011, 2012, 2013, 2014, 2015, 2016, 2017, 2018, 2019, 2020, 2021, 2022, 2023, 2024, 2025, 2026

27.02--the following census blocks:

1000, 1001, 1002, 1003, 1004, 1005, 1006, 1007, 1008, 2000, 2001, 2002, 2003, 2004, 2005, 2006, 2007, 2008, 2009, 2010, 2011, 2012, 2013, 2014, 2015, 2016, 2017, 2018, 2998, 2999, 3000, 3001, 3002, 3003, 3004, 3005, 3006, 3007, 3008, 3009, 3010, 3011, 3012, 3013, 3014, 4002, 4003, 4004, 4005, 4006, 4007, 4008, 4009, 4010, 4011, 4012, 4013, 4014, 5000, 5001, 5002, 5003, 5004, 5005, 5006, 5007, 5008, 5009, 5010, 5011, 5012, 5013, 5014, 5015

28.02--the following census block:

4056

28.03--the following census blocks:

1000, 1001, 1002, 1003, 1004, 1005, 2007, 2009, 2010, 2011, 2014, 2015, 2016, 2017, 2018

29.01--the following census blocks:

5015, 5032

30.01--the following census blocks:

1002, 1004, 1012, 1013, 1014, 1015, 1016, 1017, 1018, 1019, 1020, 1021, 1022, 1023, 1024, 1025, 2005, 2006, 2007, 2014, 2015, 3003, 3004, 3005, 3006, 3007, 3008, 3009, 3010, 3011, 3012, 3013

36.02--the following census blocks:

1001, 1002, 1003, 1004, 1005, 1006, 1007, 1008, 1009, 1010, 1011, 1012, 1013, 1014, 1015, 1016, 1017, 1018, 1019, 1020, 1021, 1022, 1023, 1024, 1025, 1026, 1027, 1028, 1029, 1031, 1032, 1033, 1034, 1035, 1036, 1037, 1038, 1039, 1040, 1041, 1042, 1043, 1044, 1045, 1046, 1047, 1048, 1049, 1050, 1051, 1052, 1053, 1054, 2000, 2001, 2002, 2003, 2004, 2005, 2006, 2007, 2008, 2009, 2010, 2011, 2012, 2013, 2014, 2015, 2016, 2017, 2018, 2019, 2020, 2021, 2022, 2023, 2024, 2025, 2026, 2027, 2028, 2029, 2030, 2031, 2032, 2033, 2034, 2035, 2036, 2037, 2038, 2039, 2040, 2041, 2042, 2043, 2044, 2045, 2046, 2047, 2048,

2049, 2050, 2051, 2052, 2053, 2054, 2055, 3000, 3001, 3002, 3003, 3004

36.03--the following census blocks:

1000, 1001, 1002, 1003, 1004, 1005, 1006, 1007, 1008, 1009, 1010, 1011, 1012, 1013, 1014, 1015, 1016, 1017, 1018, 1019, 1020, 1021, 1022, 1023, 1024, 1025, 1026, 1027, 2000, 2001, 2002, 2003, 2004, 2005, 2006, 2007, 2008, 2009, 2010, 2011, 2012, 2013, 2014, 2015, 2016, 2017, 2018, 2019, 2020, 2021, 2022, 2023, 2024, 2025, 2026, 2027, 2028, 2029, 2999, 3003, 3004, 3005, 3006, 3007, 3008, 3009, 3010, 3011, 3012, 3013, 3014, 3015, 3016, 3017, 3018, 3019, 3020, 3021, 3022, 3023, 3024, 3025, 3026, 3027, 3028, 3029, 3030, 3031, 3032, 3033, 3034, 3035, 3036, 3037, 3038, 3039, 3040, 3041, 3042, 3043, 3044, 3045, 3046, 3047, 3048, 3049, 3053, 4000, 4001, 4002, 4003, 4004, 4005, 4006, 4007, 4008, 4009, 4010, 4011, 4012, 4013, 4014, 4015, 4016, 4017, 4018, 4019, 4020, 4021, 4022, 4023, 4024, 4025, 5000, 5001, 5002, 5003, 5004, 5005, 5006, 5007, 5008, 5009, 5010, 5011, 5012, 5013, 5014, 5015, 5016, 5017, 5018, 5019, 5020, 5021, 5022, 5023, 5024, 5025, 5026, 5027

36.04--the following census blocks:

3025, 3026, 3027, 4042, 4043, 4044, 4045, 4046, 4047, 5012, 5013, 5014, 5015, 5016, 5017, 5018, 5019, 5020, 5021, 5022, 5023, 5024

39.04--the following census blocks:

1000, 1001, 1002, 1003, 1004, 1005, 1006, 1007, 1008, 1009, 1010, 1011, 1012, 1013, 1014, 1015, 1016, 1017, 1018, 1019, 1020, 1021, 1022, 1023, 1024, 1025, 1026, 1027, 1028, 1029, 1030, 1031, 2000, 2001, 2002, 2003, 2004, 2005, 2006, 2007, 2008, 2009, 2010, 2011, 2012, 2013, 2014, 2015, 2016, 2017, 2018, 2019, 2020, 2021, 2022, 2023, 2024, 2025, 2026, 2027, 2028, 2029, 2030, 2031, 2032, 2033, 2034, 2035, 2036, 2037, 2038, 2039, 2040, 2041, 2042, 2043, 2044, 2045, 2046, 2047, 2048, 2049, 3000, 3001, 3002, 3003, 3004, 3005, 3006, 3007, 3008, 3009, 3010, 3011, 3012, 3013, 3014, 3015, 3016, 3017, 3018, 4000, 4001, 4002, 4003, 4004, 4005, 4006, 4007, 4008, 4009, 4010, 4011, 4012, 4013, 4014, 4016

<< CA ELEC § 21113 >>

21113. Senate District 13 consists of the following:

Partial counties in District 13

Santa Clara

Whole Tracts in Santa Clara County

5001.00, 5004.00, 5005.00, 5006.00, 5008.00, 5009.01, 5009.02, 5010.00, 5011.00, 5012.00, 5013.00, 5014.00, 5015.01, 5015.02, 5016.00, 5017.00, 5018.00, 5019.00, 5020.01, 5020.02, 5021.02, 5022.01, 5031.05, 5031.06, 5031.10, 5031.11, 5031.12, 5031.13, 5032.04, 5032.07, 5032.08, 5032.10, 5032.11, 5032.12, 5032.13, 5032.14, 5032.17, 5032.18, 5033.04, 5033.05, 5033.06, 5033.12, 5033.13, 5033.15, 5033.17, 5033.21, 5033.22, 5033.23, 5033.24, 5033.25, 5033.27, 5034.01, 5034.02, 5035.04, 5035.06, 5035.07, 5035.08, 5035.09, 5035.10, 5035.11, 5036.01, 5036.02, 5037.02, 5037.03, 5037.06, 5037.07, 5037.08, 5037.09, 5038.02, 5038.04, 5039.00, 5040.01, 5040.02, 5041.01, 5041.02, 5042.01, 5042.02, 5047.00, 5048.02, 5048.03, 5048.05, 5048.06, 5049.01, 5050.01, 5052.02, 5052.03, 5053.01, 5053.02, 5053.03, 5053.04, 5053.05, 5054.01, 5054.02, 5054.03, 5055.00, 5056.00, 5057.00, 5058.00, 5059.00, 5060.00, 5061.01, 5061.02, 5061.03, 5062.03, 5063.01, 5063.04, 5082.02, 5082.04, 5083.03, 5084.01, 5084.03, 5084.04, 5085.03, 5085.04, 5085.05, 5085.06, 5086.01, 5086.02, 5087.03, 5087.04, 5088.00, 5089.00, 5090.00, 5091.02, 5091.05, 5091.06, 5091.07, 5091.08, 5091.09, 5092.01, 5092.02, 5093.03, 5094.03, 5094.04, 5095.00, 5096.00, 5097.00, 5098.01, 5098.02, 5099.02, 5120.17, 5125.05, 5125.06, 5125.08, 5126.01, 5126.02

Partial Tracts in Santa Clara County

5002.00--the following census blocks:

1000, 1001, 1002, 1007, 1008, 1009, 1010, 1011, 1012, 2000, 2001, 3000, 3001, 3002, 3003, 3004, 3005, 3006, 3007, 3008, 3009, 3010, 3011, 4000, 4001, 4002, 4003, 4004, 4005, 4006, 4007, 4008, 4009, 4010, 4011, 5000, 5001, 5002, 5003, 5004, 5005, 5006, 5007, 5008, 5009, 5010, 5011, 5012, 5013, 5014, 5015, 5016, 5017, 5018, 5019, 5020, 5021, 5022, 5023, 5024, 5025, 5026, 5027, 5028, 5029, 5030

5003.00--the following census blocks:

1000, 1001, 1002, 1003, 1004, 1008, 1009, 1010, 1011, 1012, 1013, 1014, 1015, 1016, 1017, 1018, 1022, 1023, 1024, 1025, 1026, 1027, 1028, 1029, 1030, 1031, 1032, 1033, 1034, 1035, 1036, 1037, 1038, 1039, 1040, 1041, 1042, 1043, 1044, 1045, 1046, 1047, 1048, 1049, 1050, 1051, 1052, 1053, 1054, 1055, 1056, 1057, 1058, 1059, 1060, 1061, 1062, 1063, 1064, 1065, 1066, 1067, 1068, 1069, 1070, 1071, 1072, 2000, 2001, 2002, 2003, 2004, 2005, 2006, 2007, 2008, 2009, 2010, 2011, 2012, 2013, 2014, 2015, 2016, 2017, 2018, 2019, 2020, 2021, 2022, 2023

5021.01--the following census blocks:

1000, 1001, 1002, 1003, 1004, 1005, 1006, 1007, 1008, 1009, 1010, 1011, 1012, 1013, 1014

5022.02--the following census blocks:

1000, 1001, 1002, 1003, 1004, 1005, 1006, 1007, 1008, 1009, 1010, 1011, 1012, 1013, 1014, 1015, 1016, 1017, 1018, 1019, 1020, 1021, 2000, 2001, 2002, 2003, 2004, 2005, 2006, 2007, 2008, 2009, 2011, 2012, 2013, 2014, 2015, 2016, 2017, 2018, 3004, 3005, 3006, 3007

5023.00--the following census blocks:

1000, 1001, 1002, 1003, 1004, 1005, 1009, 2000, 2001, 2002, 2003, 2005

5024.00--the following census blocks:

1000, 1001, 1002, 1003, 1004, 1005, 1006, 1007, 1008, 1009, 1010, 1011, 1012, 1013, 2000, 2001, 2002, 2003, 2004, 2005, 2006, 2007, 2008, 2009, 2010, 2011, 2012, 2013, 2014, 2015, 2016, 2017, 2018, 3000, 3001, 4000, 4001, 4002, 4005, 4006, 5000, 5001, 5002, 5003, 5004, 5005, 5006, 5007, 5008, 5011

5031.03--the following census blocks:

1000, 1001, 1002, 1003, 1004, 1005, 1006, 1007, 1008, 1009, 1010, 1011, 1012, 1013, 1014, 1015, 1016, 1017, 1018, 1019, 1020, 1021, 1022, 1023, 1024, 2000, 2001, 2002, 2003, 2004, 2005, 2006, 2007, 2020, 2021, 2022, 3000, 3001, 3002, 3003, 3004, 3005, 3006, 3007, 3008, 3009, 3010, 3011, 3012, 3013, 3014, 3015, 3016, 3017, 3018, 3019, 3020, 3021, 3022, 3023, 3024, 3025, 3026, 3027, 3028, 3029, 3030, 3031, 3032, 3033, 3034, 3035, 4000, 4001, 4002, 4003, 4004, 4005, 4006

5031.08--the following census blocks:

1000, 1001, 1002

5031.15--the following census blocks:

1000, 1001, 1002, 1003, 1004, 1005, 1006, 1007, 1008, 1009, 1010, 1011, 1012, 1013, 1014, 1015, 1016, 1017, 1018, 1019, 1020, 1021, 1022, 1023, 1040, 1041, 1042, 1043, 1044, 1045, 1046, 1047, 1048, 1049, 1050, 1051, 1052, 1053, 1054, 1055

5031.16--the following census blocks:

1000, 1001, 1002

5033.19--the following census blocks:

1006, 1007, 1008, 1009, 1010, 1011, 1012, 1013, 1014, 1015, 1016, 1017, 1018, 1019, 1020, 1021, 1022, 1023, 1024, 1025, 1026, 1027, 1028, 1029, 1030, 1031, 1032, 1033, 1034, 1035, 1036, 1037, 1038, 1039, 1040, 1041, 1042, 1043, 1044, 1045, 1046, 1047, 1048, 1049, 1050, 1051, 1052, 1053, 1054, 1055, 1056, 1057, 1058, 1059, 1060, 1061, 1062, 1063, 1064, 1065, 1066, 1068, 1069, 1070, 1071, 1072, 1073, 1074, 1075, 2000, 2001, 2002, 2003, 2004, 2005, 2006, 2007, 2008, 3000, 3001, 3002, 3003, 3004, 3005

5033.26--the following census blocks:

1001, 1002, 1003, 1004, 1005, 1006, 1007, 1008, 1009, 1010, 1011, 1012, 1013, 1014, 1015, 1016, 1017, 1018, 1019, 1020, 1021, 1022, 1023, 1024, 1025, 1026, 1027

5033.28--the following census blocks:

1014, 1015, 1016, 1017, 1018, 1019, 1020, 1021, 1022, 1023, 1024, 1025, 1026, 1027, 1028, 1029, 1030, 1031, 1032, 1033, 1034, 1035, 1036, 1037, 1038, 1039, 1040, 1041

2049, 2050, 2051, 2052, 2053, 2054, 2055, 3000, 3001, 3002, 3003, 3004

36.03--the following census blocks:

1000, 1001, 1002, 1003, 1004, 1005, 1006, 1007, 1008, 1009, 1010, 1011, 1012, 1013, 1014, 1015, 1016, 1017, 1018, 1019, 1020, 1021, 1022, 1023, 1024, 1025, 1026, 1027, 2000, 2001, 2002, 2003, 2004, 2005, 2006, 2007, 2008, 2009, 2010, 2011, 2012, 2013, 2014, 2015, 2016, 2017, 2018, 2019, 2020, 2021, 2022, 2023, 2024, 2025, 2026, 2027, 2028, 2029, 2999, 3003, 3004, 3005, 3006, 3007, 3008, 3009, 3010, 3011, 3012, 3013, 3014, 3015, 3016, 3017, 3018, 3019, 3020, 3021, 3022, 3023, 3024, 3025, 3026, 3027, 3028, 3029, 3030, 3031, 3032, 3033, 3034, 3035, 3036, 3037, 3038, 3039, 3040, 3041, 3042, 3043, 3044, 3045, 3046, 3047, 3048, 3049, 3053, 4000, 4001, 4002, 4003, 4004, 4005, 4006, 4007, 4008, 4009, 4010, 4011, 4012, 4013, 4014, 4015, 4016, 4017, 4018, 4019, 4020, 4021, 4022, 4023, 4024, 4025, 5000, 5001, 5002, 5003, 5004, 5005, 5006, 5007, 5008, 5009, 5010, 5011, 5012, 5013, 5014, 5015, 5016, 5017, 5018, 5019, 5020, 5021, 5022, 5023, 5024, 5025, 5026, 5027

36.04--the following census blocks:

3025, 3026, 3027, 4042, 4043, 4044, 4045, 4046, 4047, 5012, 5013, 5014, 5015, 5016, 5017, 5018, 5019, 5020, 5021, 5022, 5023, 5024

39.04--the following census blocks:

1000, 1001, 1002, 1003, 1004, 1005, 1006, 1007, 1008, 1009, 1010, 1011, 1012, 1013, 1014, 1015, 1016, 1017, 1018, 1019, 1020, 1021, 1022, 1023, 1024, 1025, 1026, 1027, 1028, 1029, 1030, 1031, 2000, 2001, 2002, 2003, 2004, 2005, 2006, 2007, 2008, 2009, 2010, 2011, 2012, 2013, 2014, 2015, 2016, 2017, 2018, 2019, 2020, 2021, 2022, 2023, 2024, 2025, 2026, 2027, 2028, 2029, 2030, 2031, 2032, 2033, 2034, 2035, 2036, 2037, 2038, 2039, 2040, 2041, 2042, 2043, 2044, 2045, 2046, 2047, 2048, 2049, 3000, 3001, 3002, 3003, 3004, 3005, 3006, 3007, 3008, 3009, 3010, 3011, 3012, 3013, 3014, 3015, 3016, 3017, 3018, 4000, 4001, 4002, 4003, 4004, 4005, 4006, 4007, 4008, 4009, 4010, 4011, 4012, 4013, 4014, 4016

<< CA ELEC § 21113 >>

21113. Senate District 13 consists of the following:

Partial counties in District 13

Santa Clara

Whole Tracts in Santa Clara County

5001.00, 5004.00, 5005.00, 5006.00, 5008.00, 5009.01, 5009.02, 5010.00, 5011.00, 5012.00, 5013.00, 5014.00, 5015.01, 5015.02, 5016.00, 5017.00, 5018.00, 5019.00, 5020.01, 5020.02, 5021.02, 5022.01, 5031.05, 5031.06, 5031.10, 5031.11, 5031.12, 5031.13, 5032.04, 5032.07, 5032.08, 5032.10, 5032.11, 5032.12, 5032.13, 5032.14, 5032.17, 5032.18, 5033.04, 5033.05, 5033.06, 5033.12, 5033.13, 5033.15, 5033.17, 5033.21, 5033.22, 5033.23, 5033.24, 5033.25, 5033.27, 5034.01, 5034.02, 5035.04, 5035.06, 5035.07, 5035.08, 5035.09, 5035.10, 5035.11, 5036.01, 5036.02, 5037.02, 5037.03, 5037.06, 5037.07, 5037.08, 5037.09, 5038.02, 5038.04, 5039.00, 5040.01, 5040.02, 5041.01, 5041.02, 5042.01, 5042.02, 5047.00, 5048.02, 5048.03, 5048.05, 5048.06, 5049.01, 5050.01, 5052.02, 5052.03, 5053.01, 5053.02, 5053.03, 5053.04, 5053.05, 5054.01, 5054.02, 5054.03, 5055.00, 5056.00, 5057.00, 5058.00, 5059.00, 5060.00, 5061.01, 5061.02, 5061.03, 5062.03, 5063.01, 5063.04, 5082.02, 5082.04, 5083.03, 5084.01, 5084.03, 5084.04, 5085.03, 5085.04, 5085.05, 5085.06, 5086.01, 5086.02, 5087.03, 5087.04, 5088.00, 5089.00, 5090.00, 5091.02, 5091.05, 5091.06, 5091.07, 5091.08, 5091.09, 5092.01, 5092.02, 5093.03, 5094.03, 5094.04, 5095.00, 5096.00, 5097.00, 5098.01, 5098.02, 5099.02, 5120.17, 5125.05, 5125.06, 5125.08, 5126.01, 5126.02

Partial Tracts in Santa Clara County

5002.00--the following census blocks:

1000, 1001, 1002, 1007, 1008, 1009, 1010, 1011, 1012, 2000, 2001, 3000, 3001, 3002, 3003, 3004, 3005, 3006, 3007, 3008, 3009, 3010, 3011, 4000, 4001, 4002, 4003, 4004, 4005, 4006, 4007, 4008, 4009, 4010, 4011, 5000, 5001, 5002, 5003, 5004, 5005, 5006, 5007, 5008, 5009, 5010, 5011, 5012, 5013, 5014, 5015, 5016, 5017, 5018, 5019, 5020, 5021, 5022, 5023, 5024, 5025, 5026, 5027, 5028, 5029, 5030

5003.00--the following census blocks:

1000, 1001, 1002, 1003, 1004, 1008, 1009, 1010, 1011, 1012, 1013, 1014, 1015, 1016, 1017, 1018, 1022, 1023, 1024, 1025, 1026, 1027, 1028, 1029, 1030, 1031, 1032, 1033, 1034, 1035, 1036, 1037, 1038, 1039, 1040, 1041, 1042, 1043, 1044, 1045, 1046, 1047, 1048, 1049, 1050, 1051, 1052, 1053, 1054, 1055, 1056, 1057, 1058, 1059, 1060, 1061, 1062, 1063, 1064, 1065, 1066, 1067, 1068, 1069, 1070, 1071, 1072, 2000, 2001, 2002, 2003, 2004, 2005, 2006, 2007, 2008, 2009, 2010, 2011, 2012, 2013, 2014, 2015, 2016, 2017, 2018, 2019, 2020, 2021, 2022, 2023

5021.01--the following census blocks:

1000, 1001, 1002, 1003, 1004, 1005, 1006, 1007, 1008, 1009, 1010, 1011, 1012, 1013, 1014

5022.02--the following census blocks:

1000, 1001, 1002, 1003, 1004, 1005, 1006, 1007, 1008, 1009, 1010, 1011, 1012, 1013, 1014, 1015, 1016, 1017, 1018, 1019, 1020, 1021, 2000, 2001, 2002, 2003, 2004, 2005, 2006, 2007, 2008, 2009, 2011, 2012, 2013, 2014, 2015, 2016, 2017, 2018, 3004, 3005, 3006, 3007

5023.00--the following census blocks:

1000, 1001, 1002, 1003, 1004, 1005, 1009, 2000, 2001, 2002, 2003, 2005

5024.00--the following census blocks:

1000, 1001, 1002, 1003, 1004, 1005, 1006, 1007, 1008, 1009, 1010, 1011, 1012, 1013, 2000, 2001, 2002, 2003, 2004, 2005, 2006, 2007, 2008, 2009, 2010, 2011, 2012, 2013, 2014, 2015, 2016, 2017, 2018, 3000, 3001, 4000, 4001, 4002, 4005, 4006, 5000, 5001, 5002, 5003, 5004, 5005, 5006, 5007, 5008, 5011

5031.03--the following census blocks:

1000, 1001, 1002, 1003, 1004, 1005, 1006, 1007, 1008, 1009, 1010, 1011, 1012, 1013, 1014, 1015, 1016, 1017, 1018, 1019, 1020, 1021, 1022, 1023, 1024, 2000, 2001, 2002, 2003, 2004, 2005, 2006, 2007, 2020, 2021, 2022, 3000, 3001, 3002, 3003, 3004, 3005, 3006, 3007, 3008, 3009, 3010, 3011, 3012, 3013, 3014, 3015, 3016, 3017, 3018, 3019, 3020, 3021, 3022, 3023, 3024, 3025, 3026, 3027, 3028, 3029, 3030, 3031, 3032, 3033, 3034, 3035, 4000, 4001, 4002, 4003, 4004, 4005, 4006

5031.08--the following census blocks:

1000, 1001, 1002

5031.15--the following census blocks:

1000, 1001, 1002, 1003, 1004, 1005, 1006, 1007, 1008, 1009, 1010, 1011, 1012, 1013, 1014, 1015, 1016, 1017, 1018, 1019, 1020, 1021, 1022, 1023, 1040, 1041, 1042, 1043, 1044, 1045, 1046, 1047, 1048, 1049, 1050, 1051, 1052, 1053, 1054, 1055

5031.16--the following census blocks:

1000, 1001, 1002

5033.19--the following census blocks:

1006, 1007, 1008, 1009, 1010, 1011, 1012, 1013, 1014, 1015, 1016, 1017, 1018, 1019, 1020, 1021, 1022, 1023, 1024, 1025, 1026, 1027, 1028, 1029, 1030, 1031, 1032, 1033, 1034, 1035, 1036, 1037, 1038, 1039, 1040, 1041, 1042, 1043, 1044, 1045, 1046, 1047, 1048, 1049, 1050, 1051, 1052, 1053, 1054, 1055, 1056, 1057, 1058, 1059, 1060, 1061, 1062, 1063, 1064, 1065, 1066, 1068, 1069, 1070, 1071, 1072, 1073, 1074, 1075, 2000, 2001, 2002, 2003, 2004, 2005, 2006, 2007, 2008, 3000, 3001, 3002, 3003, 3004, 3005

5033.26--the following census blocks:

1001, 1002, 1003, 1004, 1005, 1006, 1007, 1008, 1009, 1010, 1011, 1012, 1013, 1014, 1015, 1016, 1017, 1018, 1019, 1020, 1021, 1022, 1023, 1024, 1025, 1026, 1027

5033.28--the following census blocks:

1014, 1015, 1016, 1017, 1018, 1019, 1020, 1021, 1022, 1023, 1024, 1025, 1026, 1027, 1028, 1029, 1030, 1031, 1032, 1033, 1034, 1035, 1036, 1037, 1038, 1039, 1040, 1041

5038.03--the following census blocks:

1001, 1002, 1003, 1004, 1005, 1006, 1007, 1008, 1009, 1010, 1011, 1012, 1013, 1014, 1015, 1016, 2000, 2001, 2002, 2003, 2004, 2005, 2006, 2007, 2008, 2009, 2010, 2011, 2012, 2013

5043.07--the following census blocks:

1034, 1035

5043.08--the following census blocks:

1000, 1001, 1002, 1025, 1026, 1027, 1028, 1029, 2000, 2001, 2002, 2003, 2004, 2005, 2006, 2007, 2008, 2009, 2010, 2011, 2012, 2014, 2028, 2029, 2032, 2033, 2034, 2035, 3000, 3001, 3002, 3003, 3004, 3005, 3006, 3007, 3008, 3009, 3010, 3011, 3012, 3013, 3014, 3015, 3016, 3017, 3018, 3019, 3020, 3021, 3022, 3023

5043.18--the following census blocks:

2000, 2001, 2032, 2033, 2034

5043.19--the following census blocks:

1000, 1001, 1002, 1003, 1004, 1005, 1006, 1007, 1008, 1009, 1010, 1011, 1013, 1014, 1015, 1016, 2013, 3000, 3005, 3006, 3007, 3008, 3009, 3010, 3011, 3012, 3013, 3014, 3015, 3016, 3017, 3018, 3019, 3020, 3021, 3022, 3023, 3024, 3025, 3026

5046.01--the following census blocks:

1000, 1001, 1002, 1006, 1021, 1022, 1023, 1028, 1029, 1030, 1031, 1032, 1033, 1034, 1035, 1036, 1037, 1038, 1041, 1042, 1043, 1044, 1045, 1046, 1047, 1048, 1049, 1050, 1051, 1052, 1053, 1054, 1055, 1056, 1057, 1058, 1059, 1060, 1061, 1062, 1063, 1064, 1065, 1988, 1989, 1990, 1991, 1992, 1997, 1998, 1999

5046.02--the following census blocks:

1019, 1021, 1022, 1023, 1024, 1025, 1026, 1027, 1028, 1029, 1030, 1031, 1032, 1033, 1034, 1035, 1078, 1084, 1085, 1087, 1088, 1089, 1090, 1091, 1092, 1093, 1094, 1095, 1096, 1097, 1098, 1099, 1100, 1101, 1102, 1103, 1104, 1105, 1106, 1107, 1108, 1109, 1110, 1111, 1112, 1113, 1114, 1115, 1116, 1117, 1118, 1119, 1120, 1121, 1122, 1123, 1124, 1125, 1126, 1127, 1128, 1129, 1130, 1131, 1132, 1133, 1134, 1135, 1136, 1137, 1138, 1139, 1140, 1141, 1142, 1143, 1144, 1993, 1995

5050.05--the following census block:

1022

5050.07--the following census blocks:

1000, 1001, 1002, 1003, 1004, 1005, 1006, 1007, 1008, 1009, 1010, 1011, 1012, 1013, 1014, 1015, 1017, 1018, 2000, 2001, 2002, 2003, 2004, 2005, 2006, 2007, 2008, 2009, 2010, 2011, 2012, 2013, 2014, 2015, 3000, 3001, 3002, 3003, 3004, 3005, 3006, 3007

5051.00--the following census blocks:

2010, 2011, 2014, 2017, 2020, 2021, 2033, 2034, 2035, 2036, 2037

5062.04--the following census blocks:

1000, 1001, 1002, 1003, 1004, 1005, 1006, 1007, 1008, 1009, 1010, 1011, 1012, 1013, 1014, 1015, 1016, 1017, 1018, 1022, 1023, 1025, 1026, 1027, 1028, 1029, 1030, 1031, 1032, 1033, 1034, 1035, 1036, 1037, 1038, 1039, 1040, 1041

5063.02--the following census block:

1000

5063.05--the following census blocks:

1000, 2000, 2001, 2002, 2003, 2007, 2008, 2009

5064.01--the following census blocks:

1000, 1001, 1002, 1003, 1004, 1005, 1006, 1007, 1008, 1009, 1010, 1011, 1012

5078.05--the following census blocks:

1007, 1008, 1010, 1011, 1012, 1013, 1014, 1015, 1016, 1017, 1018, 1021, 1023, 2000, 2002, 2006, 2007, 3002, 3003

5080.02--the following census blocks:

1008, 1009

5081.01--the following census blocks:

3001, 3002, 3004, 3015, 3016, 3017, 3018

5081.02--the following census blocks:

1000, 1001, 1015, 1016, 1017, 1018, 1019, 1020, 1021, 1022, 1023, 1024, 1025, 1026, 1027, 1028, 1029, 1030, 1031, 1032, 1033, 1034, 1035, 1036, 1037, 1038, 1039

5082.03--the following census blocks:

1000, 1001, 1002, 1003, 1004, 1005, 1006, 1007, 1008, 2000, 2001, 2002, 2003, 2004, 2005, 2006, 2007, 2008, 2009, 2010, 2011, 2012, 2013, 2014, 3000, 3001, 3002, 3003, 3004, 3005, 3006, 3007, 3008, 3009, 3010, 3011, 3013, 3014, 3015, 3016

5083.01--the following census blocks:

1000, 1001, 1002, 1003, 1004, 1005, 1006, 1007, 1008, 1009, 1010, 1011, 1012, 2000, 2001, 2002, 2003, 2004, 2005, 2006, 2007, 2008, 2009, 2010, 2011, 3000, 3001, 3002, 3003, 3004, 3005, 3008, 3009, 3010, 4000, 4001, 4002, 4003, 4004, 4005, 4006, 4007, 4008, 4009

5083.04--the following census blocks:

1000, 1001, 1002, 1003, 1004, 1005, 1006, 1007, 1008, 1009, 1010, 1011, 1012, 1013, 2000, 2001, 2002, 2003, 2004, 2005, 3000, 3001, 3002, 4000, 4001, 4002, 4003, 4004, 5000, 5001, 5002

5093.02--the following census blocks:

1000, 1001, 1002, 1003, 1004, 1007, 1008, 1009, 1010, 1011, 1014, 1015, 1016, 1017, 1018, 1019, 1020, 1021, 1022, 1023, 1024, 1025, 1026, 1027

5093.04--the following census blocks:

1000, 1001, 1002, 1003, 1004, 1011, 1012, 1015, 1016, 1017, 1018, 1019, 1020, 1021, 1022, 1023, 1024, 1025, 1026, 1027, 1028, 1029, 1030, 1031

5094.01--the following census blocks:

1000, 1001, 1002, 1007, 1008, 1014, 1015, 1016, 1017, 1019, 1020, 1021

5099.01--the following census blocks:

1000, 1001, 1002, 1003, 1004, 1005, 1006, 1007, 1008, 1009, 1010, 1011, 1012, 1013, 1014, 1018, 1019, 1020, 2000, 2001, 2002, 2003, 2004, 2005, 2006, 2007, 2008

5100.01--the following census blocks:

1000, 1001, 1002, 1010, 1011, 1013, 2000, 2001, 2002, 2015, 2016

5104.00--the following census block:

3007

5120.01--the following census blocks:

1000, 1001, 1002, 1003, 1004, 1005, 1006, 1007, 1008, 1009, 1010, 1011, 2041, 2042, 2043, 2044, 2045, 2047, 2048

5120.18--the following census blocks:

1000, 1001, 1002, 1003, 1004, 1005, 1006, 1007, 2000, 2001, 2002, 2003, 2004, 2005, 2006, 2007, 2008, 2009, 2010, 2011, 3000, 3001, 3002, 3003, 3004, 3005, 3006, 3007, 3008, 3009, 3010, 4000, 4001, 4002, 4003, 4004, 4005, 4006, 4007, 4008, 4010, 4011

5122.00--the following census blocks:

2000, 2060

5123.08--the following census blocks:

1005, 1006

5124.01--the following census blocks:

1000, 1001, 1002, 1003, 1004, 1005, 1006, 1007, 1008, 1009, 1010, 1011, 1012, 1013, 1014, 1018, 1019, 1020, 1021, 1022, 1023, 1024, 1025, 1026, 1027, 1028, 1029, 1030, 1031, 1032, 1033, 1034, 1035, 1036, 1037, 1038, 1039, 1040, 1041, 1042, 1043, 1044, 1045, 1046, 1047, 1048, 1049, 1050, 1051, 1052, 1053, 1054, 1055, 1056, 1057, 1058, 1059, 1060, 1061, 1062, 1063

5124.02--the following census blocks:

1020, 3004, 3005, 3008, 3009, 3010, 3011, 3012, 3013, 3014, 3995, 3996, 3997, 3998, 3999

5125.03--the following census blocks:

1004, 1005, 1006, 1007, 1008, 1009, 1010, 1011, 1012, 1013, 1014, 1015, 1016, 1017, 1018, 1019, 2000, 2001, 2002, 2003, 2004, 2005, 2006, 2007, 2008, 2009, 2010, 2011, 2012, 2013, 2014, 2015, 2016, 2017, 2018, 2019, 2021, 2022, 2023, 2024, 2025, 2026, 2027, 2028, 2029

5125.07--the following census blocks:

1000, 1001, 1002, 1003, 1004, 1005, 1006, 1007, 1008, 1009, 1010, 1011, 1012, 1013, 1014, 1015, 1016, 1017, 1018, 1019, 1020, 1021, 1022, 1023, 1024, 1025, 1026, 1027, 1028, 1029, 1030, 1031, 2000, 2001, 2002, 2003, 2004, 2005, 2006, 2007, 2008, 2009, 2010, 2011, 2012, 2013, 2014, 2016, 2017, 2018, 2019, 3000, 3001, 3002, 3003, 3004, 3005, 3006, 3007, 3008, 3009, 3010, 3011, 3012, 3013, 4000, 4001, 4002, 4003, 4004, 4005, 4006, 4007

5127.00--the following census blocks:

1000, 1001, 1002, 1003, 1004, 1005, 1006, 1007, 1008, 1009, 1010, 1011, 1012, 1013, 1014, 1015, 1016, 1018, 1020, 1021, 1022, 1023, 1024, 1025, 1026, 1027, 1028, 1029, 1030, 1031, 1032, 1033, 1034, 1035, 1036, 1037, 1038, 1039, 1040, 1041, 1042, 1043, 1044, 1045, 1046, 1047, 1050, 1051, 1055, 1056, 1057, 1058, 1059, 1060, 1061, 1062, 1063, 1065, 1066, 1067, 1068, 1069, 1070, 1071, 1072, 1073, 1074, 1075, 1076, 1077, 1078, 1079, 1080, 1081, 1082, 1083, 1084, 1085, 1086, 1087, 1088, 1089, 1090, 1091, 1092, 1093, 1094, 1095, 1096, 1097, 1098, 1099, 1100, 1101, 1102, 1103, 1104, 1105, 1106, 1107, 1108, 1109, 1110, 1111, 1991, 1992, 1993, 1994, 1996, 1997, 1998, 1999, 2000, 2001, 2002, 2003, 2004, 2005, 2006, 2007, 2008, 2009, 2010, 2011, 2012, 2013, 2014, 2015, 2016, 2017, 2018, 2019, 2020, 2021, 2022, 2023, 2024, 2025, 2026, 2027, 2028, 2029, 2030, 2031, 2032, 2033, 2034, 2035, 2036, 2037, 2038, 2039, 2040, 2041, 2042, 2043, 2044, 2045, 2046, 2047, 2048, 2049, 2050, 2051, 2052, 2053, 2054, 2055, 2056, 2057, 2058, 2059, 2060, 2061, 2062, 2063, 2064, 2065, 2066, 2067, 2068, 2069, 2070, 2071, 2072, 2073, 2074, 2075, 2076, 2077, 2078, 2079, 2080, 2081, 2082, 2083, 2084, 2085, 2086, 2087, 2088, 2089, 2090, 2091, 2092, 2093, 2094, 2095, 2096, 2097, 2098, 2099, 2100, 2101, 2102, 2103, 2104, 2105, 2106, 2107, 2108, 2109, 2110, 2111, 2112, 2113, 2114, 2115, 2116, 2117, 2118, 2119, 2120, 2121, 2122, 2123, 2124, 2125, 2126, 2127, 2128, 2129, 2130, 2131, 2132, 2133, 2134, 2135, 2136, 2137, 2138, 2139, 2140, 2141, 2142, 2143, 2144, 2145, 2146, 2999, 3000, 3001, 3002, 3003, 3004, 3005, 3006, 3007, 3008, 3009, 3010, 3011, 3012, 3013, 3014, 3015, 3016, 3017, 3018, 3019, 3020, 3021, 3022, 3023, 3024, 3025, 3026, 3027, 3028, 3029, 3030, 3031, 3032, 3033, 3034, 3035, 3036, 3037, 3038, 3039, 3040, 3041, 3042, 3043, 3044, 3045, 3046, 3047, 3048, 3049, 3050, 3051, 3052, 3053, 3054, 3055, 3056, 3057, 3058, 3059, 3060, 3061, 3062, 3063, 3064, 3065, 3066, 3067, 3068, 3069, 3070, 3071, 3072, 3073, 3074, 3075, 3076, 3077, 3078, 3079, 3080, 3081, 3082, 3083, 3084, 3085, 3086, 3087, 3088, 3089, 3090, 3091, 3092, 3093, 3094, 3095, 3096,

2001 Cal. Legis. Serv. Ch. 348 (A.B. 632) (WEST)

3097, 3098, 3099, 3100, 3101, 3102, 3103, 3104, 3105, 3106, 3107, 3108, 3109, 3110, 3111, 3112, 3113, 3114, 3115, 3116, 3117, 3118, 3119, 3120, 3121, 3122, 3123, 3124, 3125, 3126, 3127, 3128, 3129, 3130, 3131, 3132, 3133, 3134, 3135, 3136, 3137, 3138, 3999

<< CA ELEC § 21114 >>

21114. Senate District 14 consists of the following:

Whole counties in District 14

Mariposa

Tuolumne

Partial counties in District 14

Fresno

Whole Tracts in Fresno County

14.03, 31.01, 31.02, 35.00, 38.03, 41.00, 42.06, 42.07, 42.08, 42.09, 42.10, 42.11, 42.12, 43.01, 43.02, 43.03, 44.04, 44.05, 44.06, 44.07, 45.03, 45.04, 45.05, 45.06, 46.01, 46.02, 49.00, 50.00, 51.00, 53.01, 53.02, 53.04, 53.05, 54.03, 54.04, 54.05, 54.06, 54.07, 54.08, 55.03, 55.04, 55.05, 55.06, 55.07, 55.08, 55.09, 55.10, 55.11, 55.12, 55.13, 55.14, 55.15, 56.02, 56.04, 56.05, 56.06, 57.01, 57.02, 57.03, 57.04, 58.01, 58.02, 59.02, 59.03, 59.04, 64.01, 64.02, 64.03, 66.01, 66.02, 67.00, 72.01, 72.02, 75.00

Partial Tracts in Fresno County

14.04--the following census blocks:

1000, 1001, 1002, 1003, 1004, 1005, 1006, 1007, 1008, 1009, 1010, 1011, 1012, 1013, 1014, 1015, 1016, 1017, 1018, 1019, 1020, 1021, 1022, 1023, 1024, 1025, 1026, 1027, 1028, 2000, 2001, 2002, 2003, 2004, 2005, 2006, 2007, 2008, 2009, 2010, 2011, 2012, 2013, 2014, 2015, 2016, 2017, 2018, 2019, 2020, 2021, 2022, 2023, 2024, 3000, 3001, 3002, 3003, 3004, 3005, 3006, 3007, 3008, 3009, 3010, 3011, 4000, 4001, 4002, 9000, 9001, 9002, 9003, 9004, 9005, 9006, 9007, 9008, 9009, 9010, 9011, 9012, 9013, 9014, 9015, 9016

14.06--the following census blocks:

1000, 1001, 1002, 1003, 1004, 1005, 1006, 1007, 1008, 1009, 1010, 1011, 1012, 1013, 1014, 1016, 1017, 1018, 1019, 1020, 1021, 1022, 1023, 1024, 1025, 2000, 2001, 2002, 2003

15.00--the following census blocks:

2000, 2001, 2002, 2016, 2017, 2018, 2019, 2042, 2043, 2044

16.00--the following census blocks:

1000, 1001, 1002, 1003, 1004, 2000, 2001, 2002, 2003, 2004, 2005, 2006, 2007, 2008, 2009, 2010

19.00--the following census blocks:

1000, 1001, 1002, 1003, 1004, 1005, 1006, 1007, 1008, 1009, 1010, 1011, 1012, 1013, 1014, 1015, 2002, 2003, 2004, 2005, 2006, 2007, 2008, 2009, 2010, 2011, 2012, 2013, 2014, 2020, 2021, 2022, 2023, 2024, 3006, 3007, 3008, 3009, 3010, 3011, 3012, 3013, 3014, 3015, 3016, 3017, 3018, 3019, 3024, 3049, 3050, 3051, 9012, 9016, 9017, 9018, 9019, 9020

20.00--the following census blocks:

1005, 1006, 1008

21.00--the following census blocks:

1001, 1002, 1003, 1004

32.01--the following census blocks:

3000, 3001, 3002, 3003, 3004, 3005, 3006, 3007, 3008, 3009, 3010, 3011, 3012, 3013, 3018, 3019, 3020, 3021, 3024, 3025, 3026

32.02--the following census blocks:

3000, 3001, 3007, 3008, 3009

34.00--the following census blocks:

3000, 3001, 3002

36.00--the following census blocks:

1000, 1001, 1002, 1003, 1004, 1005, 1006, 1007, 1008, 1009, 1010, 1011, 1012, 1013, 1014, 1015, 1016, 1017, 2000, 2001, 2002, 2003, 2004, 2005, 2006, 2007, 2008, 2009, 2010, 2011, 3000, 3001, 3002, 3003, 3004, 3009, 3010, 3011, 3012, 3013, 3014, 3015, 4000, 4001, 4002, 4003, 4004, 4005, 4006, 4007, 4008, 4009, 4010, 4011, 4012, 4013, 4014, 4015, 4016, 4017, 4018, 4021, 5000, 5001, 5002, 5003, 5004, 5005, 5006, 5007, 5008, 5009, 5010, 5011, 5012, 5013, 5014

37.00--the following census blocks:

1000, 1001, 1005, 1006, 1007, 1008, 1009

38.01--the following census blocks:

1000, 1001, 1002, 1003, 1004, 1005, 1006, 1007, 1008, 1009, 1010, 1011, 1012, 1013, 1014, 2001, 2002, 2003, 2004, 2005, 2006, 2007, 2008, 2009, 2010, 2011, 2012, 2013, 2014, 2015, 2016, 2017, 2018, 2019, 2020, 2021, 2022, 2023, 2024, 3000, 3001, 3002, 3003, 3004, 3005, 3006, 3007, 3008, 3009, 3010, 3011, 3012, 3013, 3014, 3015, 3016, 3017, 3018, 3019, 3020, 3021, 3022, 3023, 3024, 3025, 3026, 3027, 3028, 3029, 3030, 3031, 3032, 3033, 3034, 3035, 3036, 3037

38.04--the following census blocks:

1000, 1001, 1002, 1003, 1004, 1005, 1006, 1007, 1008, 1009, 1010, 1011, 1012, 1013, 1014, 1015, 1016, 2000, 2001, 2002, 2003, 2004, 2005, 2006, 2007, 2008, 2009, 2010, 2011, 2012, 2013, 2014, 2015, 2016, 2017, 2018, 2019, 2020, 2021, 2022, 2023, 2024, 2025, 2026, 2030, 2031

38.05--the following census blocks:

1002, 1003, 1004, 1005, 1006, 1007, 1008, 1009, 1010, 1011, 1012, 1013, 1014, 1015, 1016, 1017, 1018, 1019, 2002, 2003, 3000, 3001, 3002, 3003, 3004, 3005, 3006, 3007, 3008, 3009, 3010, 3011, 3012

38.06--the following census blocks:

2000, 2001, 2002, 2003, 2004, 2018, 2019, 2020, 2021, 2022, 2023, 5000, 5001, 5002, 5003, 5004, 5005, 5006, 5007, 5008, 5009, 5010, 5011, 5012, 5013, 5014

39.00--the following census blocks:

1000, 1001, 1002, 1003, 1004, 1005, 1006, 1007, 1008, 1009, 1010, 1011, 1012, 1013, 1014, 1015, 1016, 1017, 1018, 1019, 1020, 1021, 1022, 1023, 1024, 1025, 1026, 1027, 1028, 1029, 1030, 1031, 1032, 1033, 1034, 1035, 1036, 1037, 1038, 1039, 1040, 1041, 1042, 1043, 1044, 2000, 2001, 2002, 2003, 2004, 2005, 2006, 2007, 2008, 2009, 2010, 2011, 2012, 2013, 2014, 2015, 2016, 2017, 2018, 2019, 2020, 2021, 2022, 2023, 2024, 2025, 2026, 2027, 2028, 2029, 2030, 2031, 2052, 2053, 2054, 2055, 2056, 2057, 2058, 2059, 2060, 2061, 2062, 2063, 2064, 2065, 2066, 2067, 2068, 2069, 2070, 2071, 2072, 2073, 2074, 2075, 2076, 2077, 2078, 2079, 2080, 2081, 2082, 2083, 2084, 2085, 2086, 2087, 2088, 2089, 2091, 2092, 2093, 2094, 2095, 2096, 2099, 2100, 2101, 2102, 2104, 2105, 3016, 3017, 3018, 3019, 3020, 3035, 3285, 3286, 3287, 3288, 4000, 4001, 4002, 4003, 4004, 4005, 4006, 4007, 4008, 4009, 4010, 4011, 4012, 4013, 4014, 4015, 4016, 4017, 4018, 4019, 4020, 4021, 4022, 4023, 4024, 4025, 4026, 4027, 4028, 4029, 4030, 4031, 4032, 4033, 4034, 4035, 4036, 4037, 4038, 4039, 4040, 4041, 4042, 4043, 4044, 4045, 4046, 4047, 4048, 4049, 4050, 4051, 4052, 4053, 4054, 4055, 4056, 4057, 4058, 4059, 5000, 5001, 5002, 5003, 5004, 5005, 5006, 5007, 5008, 5009, 5010, 5011, 5012, 5013, 5014, 5015, 5016, 5017, 5018, 5019, 5020, 5021, 5022, 5023, 5026, 5027, 5028, 5029, 5030, 5033, 5034, 5035

40.00--the following census blocks:

1000, 1001, 1002, 1003, 1004, 1005, 1006, 1007, 1008, 1009, 1010, 1011, 1012, 1013, 1014, 1015, 1016, 1017, 1018, 1028, 1029, 1030, 1031, 1068, 1069, 1073, 4005, 4006, 6000, 6001, 6002, 6003, 6004, 6005, 6006, 6007, 6008, 6009, 6010, 6011, 6012, 6013, 6014, 6015, 6021, 6022

42.05--the following census blocks:

1000, 1001, 1002, 1003, 1004, 1005, 1006, 1007, 1008, 1009, 1010, 1011, 1012, 2000, 2001, 2002, 2003, 2004, 2005, 2006, 2007, 2008, 3000, 3001, 3002, 3006, 3007, 3008, 3009, 3010, 3011, 4000, 4001, 4002, 4003, 4004, 4005, 4006, 4007

47.01--the following census blocks:

1000, 1001, 1002, 1003, 1004, 1005, 1006, 1007, 1008, 1009, 1010, 1011, 1012, 1013, 1014, 1015, 1016, 1017, 1018, 1019, 1020, 1021, 1022, 1023, 1024, 1025, 2000, 2001, 2002, 2003, 2004, 2005, 2006, 2007, 2008, 2009, 2010, 2011, 2012, 2013, 2014, 2015, 2016, 2017, 2018, 2019, 2020, 2021, 2022, 2023, 2024

48.00--the following census blocks:

1000, 1001, 1002, 1003, 1004, 1005, 1006, 1007, 1008, 1009, 1010, 1011, 1012, 1013, 2000, 2001, 2002, 2003, 2004, 2005, 2006, 2007, 2008, 2009, 2010, 2011, 2012, 2013, 3000, 3001, 3002, 3003, 3004, 3005, 3006, 3007, 3008, 3009, 3010, 3011, 3012, 3013, 3014, 3015, 4000, 4001, 4002, 4005, 4006, 4007, 4008, 4009, 4010, 4011, 4012, 5000, 5001, 5003, 5008, 5009, 5010, 5011, 5012, 5013, 5014, 5015, 6000, 6001, 6002, 6003, 6004, 6005, 6006, 6007, 6008, 6009, 6010, 6011, 6012, 6013, 6014, 6015, 6016

52.01--the following census blocks:

1000, 1001, 1002, 1003, 1004, 1005, 1006, 1007, 1008, 1009, 1010, 2000, 2010, 2012, 2013, 2014, 2015, 2016, 2017, 2018, 2019, 3000, 3001, 3002, 3003, 3004, 3005, 3006, 3007, 3008, 3009, 3010, 3011, 3012, 3013, 3014, 4000, 4001, 4002, 4003, 4004, 4005, 4006, 4007, 4008, 4009, 4010, 4011, 4012, 4013

52.02--the following census blocks:

1000, 1001, 1002, 1003, 1004, 1005, 1006, 1007, 1008, 1009, 1010, 1011, 1012, 1013, 1014, 1015, 1016, 1017, 1019, 1021, 1022, 1023, 1024, 1025, 1026, 1027, 1028, 1029, 1030, 2000, 2001, 2002, 2003, 2004, 2005, 2006, 2007, 2008, 2009, 2010, 2011

58.03--the following census blocks:

1000, 1001, 1002, 1003, 1004, 1005, 1006, 1007, 1008, 1009, 1010, 1011, 2000, 2001, 2002, 2003, 2004, 2005, 2006, 3000, 3001, 3002, 3003, 3004, 3005, 3006, 3007, 4000, 4001, 4002, 4003, 4004, 4005, 4006, 4007, 4008, 4009, 4010, 4011, 4012, 4013, 4014, 4015, 4016, 4017, 4018, 4019, 4020, 4021, 4022, 4023, 4024, 4025, 4026, 4027, 4028, 4029, 4030, 4031, 4032, 4033, 4036, 4037, 4038, 4039, 4040, 4041, 4042, 4043, 4044, 5000, 5001, 5002, 5003, 5004, 5005, 5006, 5007, 5008, 5009, 5010, 5011, 5012, 5013, 5014, 5015, 5016, 5017, 5018, 5019, 5020, 5021, 5022, 5023, 5024, 5025, 5026, 5027, 5028, 5029, 5030, 6000, 6001, 6002, 6003, 6004, 6005, 6006, 6007, 6008, 6009, 6010, 6011, 6012, 6013, 6014, 6015, 6016, 6017, 6018, 6019

60.00--the following census blocks:

1000, 1001, 1002, 1003

62.00--the following census blocks:

5000, 5001, 5002, 5003, 5004, 5005, 5006, 5011, 5012, 5013, 5016, 5017, 5998, 5999

63.00--the following census blocks:

1000, 1001, 1002, 1003, 1004, 1005, 1006, 1007, 1008, 1009, 1010, 1011, 1012, 1013, 1014, 1015, 1016, 1017, 1018, 1019, 1020, 1021, 1022, 1023, 1024, 1025, 1995, 1996, 1997, 1998, 1999, 2000, 2001, 2002, 2003, 2004, 2005, 2006, 2007, 2008, 2009, 2010, 2011, 2012, 2013, 2014, 2015, 2016, 2017, 2018, 2019, 2020, 2021, 2022, 2023, 2024, 2025, 2026, 2027, 2028, 2029, 2030, 2031, 2032, 2033, 2034, 2035, 2036, 2037, 2038, 2039, 2040, 2041, 2042, 2043, 2044, 2045, 2046, 2047, 2048, 2049, 2050, 2051, 2052, 2053, 2054, 2055, 2056, 2057, 2058, 2059, 2060, 2061, 2062, 2063, 2064, 2065, 2066, 2067, 2068, 2069, 2070, 2071, 2072, 2073, 2074, 3000, 3001, 3002, 3003, 3004, 3005, 3006, 3007, 3008, 3009, 3010, 3011, 3012, 3013, 3014, 3015, 3016, 3017, 3018, 3019, 3020, 3021, 3022, 3023, 3024, 3025, 3026, 3027, 3028, 3029, 4000, 4001, 4002, 4003, 4004, 4005, 4006, 4007, 4008, 4009, 4010, 4011, 4012, 4013, 4014, 4015, 4016, 4017, 4018, 4019, 4020, 4021, 4022, 4024, 4025, 4026, 4027, 4028, 4029, 4030, 4031, 4032, 5000, 5001,

5002, 5003, 5004, 5005, 5006, 5007, 5008, 5009, 5010, 5011, 5012, 5013, 5014, 5015, 5016, 5017, 5018, 5019, 5020, 5021, 5022, 5023, 5024, 5025, 5026, 5027, 5028, 5029

68.01--the following census blocks:

1021, 1022, 1023, 1024, 1033, 1034, 1035, 1036, 1037, 1038, 1039, 1040, 1041, 1042, 1043, 1044, 1045, 1046

68.02--the following census blocks:

1000, 1001, 1002, 1021, 1022, 1023, 1024, 1025, 1026, 1027, 1028, 1029, 1030, 1031, 1032, 1033, 1034, 1993, 1994, 1995, 1996, 1997, 1998, 1999, 2000, 2001, 2002, 2003, 2004, 2005, 2006, 2007, 2008, 2012, 2013, 2014, 2015, 2016, 2017, 2018, 2019, 2020, 2021, 2022, 2023, 2024, 2025, 2026, 2027, 2028, 2029, 2030, 2031, 2032, 2033, 2034, 2035, 2993, 2994, 2995, 2996, 2997, 2998, 2999

69.00--the following census blocks:

3000, 3001, 3031

70.04--the following census blocks:

1008, 1009, 1010, 1024, 1025, 1026, 1027, 1028, 1029, 1035, 1036, 1037, 1038, 1039, 1040, 1041

71.00--the following census blocks:

2000, 2001, 2033, 2034, 3000, 3001, 3007, 3008, 3009, 3010, 3011, 3019, 3020, 3021, 3022, 3023, 3024, 3025, 3026, 3027

73.00--the following census blocks:

1000, 1001, 1002, 1003, 1004, 1005, 1006, 1007, 1008, 1009, 1010, 1011, 1012, 1013, 1014, 1015, 1016, 1017, 1018, 1019, 1020, 1021, 1022, 1023, 1024, 1025, 1026, 1027, 1028, 1029, 1030, 1031, 1032, 1033, 1034, 1035, 1036, 1037, 1038, 1039, 1040, 1041, 1042, 1043, 1044, 1045, 1046, 1047, 1048, 1049, 1050, 1051, 1052, 1053, 1054, 1055, 1056, 1057, 1058, 1059, 1998, 1999, 2019, 2020, 2024, 2025, 2026, 2027, 2028, 2029, 2030, 2031, 2032, 2033, 2034, 3000, 3001, 3002, 3003, 3004, 3005, 3006, 3007, 3008, 3009, 3010, 3011, 3012, 3013, 3014, 3015, 3016, 3017, 3018, 3019, 3020, 3021, 3022, 3023, 3024, 3025, 3026, 3027, 3028, 3029, 3030, 3031, 3032, 3033, 4000, 4001, 4002, 4003, 4004, 4005, 4006, 4007, 4008, 4009, 4010, 4011, 4012, 4013, 4014, 4015, 4016, 4017, 4018, 4019, 4020, 4021, 4022, 4023, 4024, 4025, 4026, 4027, 4028, 4029, 4030, 4031, 4032, 4033, 4034, 4035, 4036, 4037, 5000, 5001, 5002, 5003, 5004, 5005, 5006, 5007, 5008, 5009, 5010, 5011, 5012, 5013, 5014, 5015, 5016, 5017, 5018, 5019, 5020, 5021, 5022, 5023, 5024, 5025, 5026, 5027, 5028, 5029, 5030, 5031, 5032, 5033, 5034, 5035, 5036, 5037, 5038, 5039, 5040, 5041, 5042

74.00--the following census blocks:

1000, 1001, 1002, 1003, 1004, 1005, 1006, 1007, 1008, 1009, 1010, 1011, 1012, 1013, 1014, 1015, 1016, 1017, 1018, 1019, 1020, 1021, 1022, 1023, 1024, 1025, 1026, 1027, 1028, 1029, 1030, 1031, 2000, 2001, 2002, 2003, 2004, 2005, 2006, 2007, 2008, 2009, 2010, 2011, 2012, 2013, 2014, 2015, 2016, 2017, 2018, 2019, 2020, 2021, 2022, 2023, 2024, 2025, 2026, 2027, 2028, 2029, 2030, 2031, 2033, 2034, 2035, 2036, 2037, 2038, 2039, 2040, 2041, 2042, 2043, 2044, 2045, 2046, 2047, 2048, 2049, 2050, 2051, 2052, 2053, 2054, 2055, 3000, 3001, 3002, 3003, 3004, 3005, 3006, 3007, 3008, 3009, 3010, 3011, 3012, 3013, 3014, 3015, 3016, 3017, 3018, 3019, 3020, 3021, 3022, 3023, 3024, 3025, 3026, 3027, 3028, 3029, 3030, 3031, 3032, 3033, 3034, 3035, 3036

76.00--the following census blocks:

2071, 2072, 2073, 2074, 3049, 3050, 3056, 3057

77.00--the following census blocks:

1000, 1001, 1002, 1003, 1009, 1010, 1011, 1012, 1013, 1014, 1015, 1016, 1017, 1018, 1052, 1053, 1054, 1055, 1056, 1057, 1058, 1059, 1060, 1061, 1062, 1063, 1064, 1065, 1066, 1067, 1068, 1069, 1070, 1071, 1072, 1073, 1074, 1075, 1076, 1077, 1078, 1089, 1090

Madera

Whole Tracts in Madera County

1.02, 1.03, 1.04, 1.05, 3.00, 5.06, 5.09

Partial Tracts in Madera County

2.00--the following census blocks:

1000, 1001, 1002, 1003, 1004, 1005, 1006, 1007, 1008, 1009, 1010, 1011, 1012, 1013, 1014, 1015, 1016,
1017, 1018, 1019, 1020, 1021, 1022, 1023, 1024, 1025, 1026, 1027, 1028, 1029, 1030, 1031, 1032, 1033,
1034, 1035, 1036, 1037, 1038, 1039, 1040, 1041, 1042, 1043, 1044, 1045, 1046, 1047, 1048, 1049, 1050,
1051, 1052, 1053, 1054, 1055, 1056, 1057, 1058, 1059, 1060, 1061, 1062, 1063, 1064, 1065, 1066, 1067,
1068, 1069, 1070, 1071, 1072, 1073, 1074, 2000, 2001, 2002, 2003, 2004, 2005, 2006, 2007, 2008, 2009,
2010, 2011, 2012, 2013, 2014, 2015, 2016, 2018, 2019, 2020, 2021, 2022, 2023, 2024, 2025, 2032, 2033,
2034, 2048, 2049, 2064, 2065, 2066, 2998, 2999, 3000, 3001, 3002, 3003, 3004, 3005, 3006, 3007, 3008,
3009, 3010, 3011, 3012, 3013, 3014, 3015, 3016, 3017, 3018, 3019, 3020, 3021, 3022, 3023, 3024, 3025,
3026, 3027, 3028, 3029, 3030, 3031, 3032, 3033, 3034, 3035, 3036, 3037, 3038, 3039, 3040, 3041, 3042,
3043, 3044, 3045, 3046, 3047, 3048, 3049, 3050, 3051, 3052, 3053, 3054, 3055, 3056, 3057, 3058, 3059,
3060, 3061, 3062, 3063, 3064, 3065, 3066, 3067, 3068, 3069, 3070, 3071, 3072, 3073, 3074, 3075, 3076,
3077, 3078, 3079, 3080, 3081, 3082, 3083, 3084, 3085, 3086, 3087, 3088, 3089, 3090, 3091, 3092, 3093,
3094, 3095, 3096, 3097, 3098, 3099, 3100, 3101, 3102, 4000, 4001, 4002, 4003, 4004, 4005, 4006, 4007,
4008, 4009, 4010, 4011, 4012, 4013, 4014, 4015, 4016, 4017, 4018, 4019, 4020, 4021, 4022, 4023, 4024,
4025, 4026, 4027, 4028, 4029, 4030, 4031, 4032, 4033, 4034, 4035, 4036, 4037, 4038, 4039, 4040, 4041,
4042, 4043, 4044, 4045, 4046, 4047, 4048, 4049, 4050, 4051, 4052, 4053, 4054, 4055, 4056, 4057, 4058,
4059, 4060, 4061, 4062, 4063, 4064, 4065, 4066, 4067, 4068, 4069, 4070, 4071, 4072, 4073, 4074, 4075,
4076, 4077, 4078, 4079, 4080, 4081, 4082, 4083, 4084, 4085, 4086, 4087, 4088, 4089, 4090, 4091, 4092,
4093, 4094, 4095, 4096, 4097, 4098, 4099, 4100, 4101, 4102, 4103, 4104, 4105, 4106, 4107, 4108, 4109,
4110, 4111, 4112, 4113, 4114, 4115, 4116, 4117, 4118, 4119, 4120, 4121, 4122, 4123, 4124, 4125, 4126,
4127, 4128, 4129, 4130, 4131, 4132, 4133, 4134, 4135, 4136, 4137, 4998, 4999

4.00--the following census blocks:

1089, 1090, 1091, 1092, 1093, 1094, 1095, 1096, 1097, 1098, 1099, 1100, 1101, 1102, 1103, 1104, 1105,
1106, 1107, 1108, 1109, 1110, 1111, 1112, 1113, 1114, 1988, 2001, 2002, 2015, 2016, 2017, 2082, 2083,
2084, 2085, 2086, 2087, 2088, 2089, 2090, 2094, 2095, 2096, 2097, 2098, 2099, 2100, 2101, 2102, 2103,
2104, 2105, 2106, 2107, 2108, 2109, 2110, 2111, 2112, 2113, 2114, 2115, 2116, 2117, 2118, 2119, 2120,
2121, 2122, 2123, 2124, 2125, 2126, 2127, 2128, 2129, 2130, 2131, 2132, 2133, 2134, 2135, 2136, 2137,
2138, 2139, 2140, 2141, 2142, 2143, 2144, 2145, 2146, 2147, 2148, 2149, 2150, 2151, 2152, 2153, 2154,
2155, 2156, 2157, 2158, 2159, 2160, 2161, 2162, 2163, 2164, 2173, 2177, 2178, 2179, 2180, 2181, 2182,
2183, 2184, 2185, 2186, 2187, 2188, 2189, 2190, 2191, 2192, 2193, 2194, 2195, 2196, 2197, 2198, 2199,
2200, 2201, 2202, 2203, 2204, 2205, 2206, 2207, 2208, 2209, 2210, 2211, 2212, 2213, 2214, 2215, 2216,
2217, 2218, 2219, 2220, 2221, 2222, 2223, 2224, 2225, 2226, 2227, 2228, 2229, 2230, 2231, 2232, 2233,
2234, 2235, 2236, 2237, 2238, 2239, 2240, 2241, 2242, 2243, 2244, 2245, 2246, 2247, 2248, 2249, 2250,
2251, 2252, 2253, 2254, 2255, 2256, 2257, 2258, 2259, 2260, 2261, 2262, 2263, 2264, 2265, 2266, 2267,
2268, 2269, 2270, 2271, 2272, 2273, 2274, 2275, 2276, 2277, 2278, 2279, 2280, 2281, 2282, 2283, 2284,
2285, 2286, 2287, 2288, 2289, 2290, 2291, 2292, 2293, 2294, 2295, 2296, 2297, 2298, 2299, 2300, 2301,
2302, 2303, 2304, 2305, 2306, 2307, 2308, 2309, 2310, 2311, 2312, 2313, 2314, 2315, 2316, 2317, 2318,
2319, 2320, 2321, 2322, 2323, 2324, 2325, 2326, 2327, 2328, 2329, 2330, 2331, 2332, 2333, 2334, 2335,
2336, 2337, 2338, 2339, 2340, 2341, 2342, 2343, 2344, 2345, 2346, 2347, 2348, 2349, 2350, 2351, 2352,
2353, 2354, 2355, 2356, 2357, 2358, 2359, 2360, 2361, 2362, 2363, 2364, 2365, 2366, 2367, 2368, 2369,
2370, 2371, 2372, 2373, 2374, 2375, 2376, 2377, 2378, 2379, 2380, 2381, 2382, 2383, 2384, 2386, 2387,
2388, 2998

5.03--the following census blocks:

1000, 1001, 1002, 1003, 1004, 1005, 1006, 1007, 1008, 1009, 1010, 1011, 1012, 1013, 1014, 1015, 1016,
1017, 1018, 1019, 1020, 1021, 1022, 1023, 1024, 1025, 1026, 1027, 1028, 1029, 1030, 1031, 1032, 1033,
1034, 1035, 1036, 1037, 1038, 1039, 1040, 1041, 1042, 1043, 1044, 1082, 1083, 2001, 2002, 3001, 3003,
3004, 3006, 3007, 3008, 3010

5.07--the following census blocks:

1000, 1001, 1002, 1003, 1004, 1005, 1006, 1007, 1008, 1009, 1010, 2000, 2001, 2002, 2003, 2004, 2005,
2006, 2007, 2008, 2009, 2010, 2011, 2012, 2013, 2014, 2015, 2016, 2017, 2018, 2019, 2020, 2021, 2022,
2023, 2024, 2025, 2026, 2027, 2028, 2029, 2030, 2031, 2032, 2033, 2034, 2035, 2036, 2037, 2038, 2039,
2040, 2041, 2042, 2043, 2044, 2045, 2046, 2047, 2048, 2049, 2050, 2051, 2052, 2053, 2054, 2055, 2056,
2057, 2058, 2059, 2060, 2061, 2062, 2063, 2064, 2065, 2066, 2067, 2068, 2069, 2070, 2071, 2072, 2073,
2074, 2075, 2076, 2077, 2078, 2079, 2080, 2081, 2082, 2083, 2084, 2085, 2086, 2087, 2088, 2089, 2090,

2091, 2092, 2093, 2094, 2095, 2096, 2097, 2098, 2099, 2100, 2101, 2102, 2103, 2104, 2105, 2106, 2107,
2108, 2109, 2110, 2111, 2112, 2113, 2114, 2115, 2116, 2117, 2118, 2119, 2120, 2121, 2122, 2123, 2124,
2125, 2126, 2127, 2128, 2129, 2130, 2131, 2132, 2133, 2134, 2135, 2136, 2137, 2138, 2139, 2140, 2141,
2142, 2143, 2144, 2145, 2146, 2147, 2148, 2149, 2152, 2153, 2997, 2998, 2999, 3000, 3001, 3002, 3003,
3004, 3005, 3006, 3007, 3008, 3009, 3010, 3011, 3012, 3013, 3014, 3015, 3016, 3017, 3018, 4000, 4001,
4002, 4003, 4004, 4005, 4006, 4007, 4008, 4009, 4010, 4011, 4012, 4013, 4014, 4015, 4016, 4017, 4018,
4019, 4020, 4021, 4022, 4023, 4024, 4025, 4026, 4027, 4028, 4029, 4030, 4031, 4032, 4033, 4034, 4035,
4036

5.08--the following census blocks:

1000, 1001, 1002, 1003, 1004, 1005, 1006, 1007, 1008, 1009, 1010, 1018, 1019, 1020, 1021, 1022, 1023,
1024, 1025, 1026, 1027, 1033, 1034, 1035, 1036, 1037, 1038, 1039, 1040, 3000, 3001, 3002, 3003, 3004,
3005, 3006, 3007, 3008, 3009, 3010, 3011, 3012, 3013, 3014, 3015, 3016, 3017, 3018, 3019, 3020, 3021,
3022, 3023, 3024, 3025, 3026

10.00--the following census blocks:

1000, 1001, 1002, 1003, 1004, 1005, 1006, 1007, 1008, 1009, 1010, 1011, 1012, 1013, 1014, 1015, 1016,
1017, 1018, 1019, 1020, 1021, 1022, 1023, 1024, 1025, 1026, 1027, 1028, 1029, 1030, 1031, 1032, 1033,
1034, 1035, 1036, 1037, 1038, 1039, 1040, 1041, 1042, 1043, 1044, 1045, 1046, 1047, 1048, 1049, 1050,
1051, 1052, 1053, 1054, 1055, 1056, 1057, 1058, 1059, 1060, 1061, 1062, 1063, 1064, 2000, 2001, 2002,
2003, 2004, 2005, 2006, 2007, 2008, 2009, 2010, 2011, 2012, 2013, 2014, 2015, 2016, 2017, 2018, 2019,
2020, 2021, 2022, 2023, 2024, 2025, 2026, 2027, 2028, 2029, 2030, 2031, 2032, 2033, 2034, 2035, 2036,
2037, 2038, 2039, 2040, 2041, 2042, 2043, 2044, 2045, 2046, 2047, 2048, 2049, 2050, 2051, 2052, 2053,
2054, 2055, 2056, 2057, 2058, 2059, 2060, 2061, 2062, 2063, 2064, 2065, 2066, 2067, 2068, 2069, 2070,
2071, 2072, 2073, 2074, 2075, 2076, 2077, 2078, 2079, 2080, 2999, 3000, 3001, 3002, 3003, 3004, 3005,
3006, 3007, 3008, 3009, 3010, 3011, 3012, 3013, 3014, 3015, 3016, 3017, 3018, 3019, 3020, 3021, 3022,
3023, 3024, 3025, 3026, 3027, 3028, 3029, 3030, 3031, 3032, 3033, 3034, 3035, 3036, 3037, 3038, 3039,
3040, 3041, 3042, 3043, 3044, 3045, 3046, 3047, 3048, 3049, 3050, 3051, 3052, 3053, 3054, 3055, 3056,
3057, 3058, 3059, 3060, 3061, 3062, 3063, 3064, 3065, 3066, 3067, 3068, 3069, 3070, 3071, 3072, 3073,
3074, 3075, 3076, 3077, 3078, 3079, 3080, 3081, 3082, 3083, 3084, 3085, 3086, 3087, 3088, 3089, 3090,
3091, 3092, 3093, 3094, 3095, 3096, 3097, 3098, 3099, 3100, 3101, 3102, 3103, 3104, 3105, 3106, 3107,
3108, 3109, 3110, 3111, 3112, 3113, 3114, 3115, 3116, 3117, 3118, 3999, 4000, 4001, 4002, 4003, 4025,
4026, 4027, 4028, 4029, 4030, 4031, 4032, 4033, 4034, 4035, 4036, 4037, 4038, 4039, 4040, 4066, 4069,
4070, 4071, 4084, 4085, 4086, 4087, 4088, 4089, 4090, 4092, 4093, 4094, 4095, 4096, 4097, 4098, 4099,
4100, 4101, 4102, 4103, 4104, 4105, 4106, 4107, 4108, 4109, 4110, 4111, 4112, 4113, 4114, 4115, 4116,
4117, 4118, 4119, 4120, 4121, 4122, 4123, 4124, 4125, 4126, 4127, 4128, 4129, 4130, 4131, 4132, 4133,
4134, 4135, 4136, 4137, 4138, 4139, 4140, 4141, 4142, 4143, 4144, 4145, 4146, 4147, 4148, 4149, 4150,
4151

San Joaquin

Whole Tracts in San Joaquin County

41.04, 42.01, 42.02, 42.03, 42.04, 43.02, 43.03, 43.05, 43.06, 44.01, 44.02, 45.00, 46.00, 47.01,
47.02, 49.01, 49.02, 50.01, 50.03, 50.04

Partial Tracts in San Joaquin County

15.00--the following census blocks:

1000, 1001, 1009, 1010, 1012, 1013, 1014, 1015, 1016, 1017, 1018, 1019, 1020, 1021, 2001, 2002, 2003,
2004, 2005, 2006, 2007, 2013, 2014, 2021, 2022

17.00--the following census blocks:

1000, 1001, 1002, 1003, 1004, 1005, 1006, 1007, 2000, 2001, 2002, 2003, 2012, 2013, 2014

27.01--the following census blocks:

1001, 1002, 1003, 1004, 1005, 1007, 1008, 1009, 1011, 1012, 1013, 1014

35.00--the following census blocks:

1000, 1001, 1002, 1003, 1004, 1005, 1006, 1007, 1008, 1009, 1010, 1011, 1012, 1013, 1014, 1015, 1016,
1017, 1018, 1019, 1020, 1021, 1022, 1023, 2000, 2001, 2002, 2003, 2004, 2005, 2006, 2007, 2008, 2009,

2001 Cal. Legis. Serv. Ch. 348 (A.B. 632) (WEST)

2010, 2011, 2012, 2013, 2014, 2015, 2016, 2017, 2018, 2019, 2020, 2021, 2022, 2023, 2024, 3000, 3001, 3002, 3003, 3019, 3020, 3027, 3028, 3029, 3030, 3031, 3040, 3043, 3044, 3047, 3048, 3049, 4000, 4001, 4002, 4003, 4004, 4005, 4006, 4007, 4008, 4009, 4010, 4011, 4012, 4013, 4014, 4015, 4016, 4017, 4018, 4019, 4020, 4021, 4022, 5000, 5001, 5002, 5003, 5004, 5005, 5006, 5007, 5008, 5009, 5010, 5011, 5012, 5013, 5014, 5015, 5016

36.01--the following census blocks:

1000, 1001, 1002, 1003, 1004, 1005, 1006, 1007, 1008, 1009, 1010, 1011, 2000, 2001, 2002, 2003, 2004, 2005, 2006, 2007, 2008, 2009, 2010, 2011, 2012, 2013, 2014, 2015, 2016, 2017, 2018, 2019, 2020, 2021, 3000, 3001, 3002, 3003, 3004, 3005, 4001, 4002, 4003, 4004, 4005, 4006, 4007, 4008, 4009, 4010, 4011, 4012.

36.02--the following census blocks:

1000, 1001, 1002, 1003, 1004, 1005, 1006, 1007, 1008, 1009, 1010, 1011, 1012, 1013, 1014, 1015, 1016, 1017, 2000, 2001, 2002

37.00--the following census blocks:

2007, 2008, 2009, 2010, 2011, 2012, 2013

38.03--the following census blocks:

3039, 3040, 3041, 3048, 3049, 3050, 3051, 3052, 3053

39.00--the following census blocks:

1040, 1042, 1110, 1111, 1112, 1113, 1114, 1115, 1116, 1117, 1969, 1970, 1971, 1972, 1977, 2031, 2032, 2050, 2051, 2052, 2053, 2054, 2055, 2056, 2057, 2058, 2991

40.01--the following census blocks:

1000, 1001, 1002, 1003, 1004, 1005, 1006, 1007, 1008, 1033, 1034, 1035, 1045, 1046, 1047, 1048, 1049, 1050, 1052, 1053, 1055, 1056, 1057, 1058, 1059, 1060, 1065, 1066, 1973, 1974, 1994, 1995, 1996, 1999, 2000, 2001, 2002, 2003, 2004, 2005, 2006, 2007, 2008, 2009, 2010, 2011, 2012, 2013, 2014, 2015, 2016, 2017, 2018, 2019, 2020, 2021, 2022, 2023, 2024, 2025, 2026, 2027, 2028, 2029, 2030, 2031, 2032, 2033, 2034, 2035, 2036, 2994, 2995, 2996, 2997, 2998, 2999

41.02--the following census blocks:

1000, 1001, 1002, 1003, 1004, 1005, 1006, 1007, 1008, 1009, 1010, 1011, 1012, 1013, 1014, 2000, 2001, 2002, 2003, 2004, 2005, 2006, 2007, 2008, 2009, 2010, 2011, 2012, 2013, 2014, 3000, 3001, 3002, 3003, 3004, 3005, 3006, 3007, 3008, 3009, 3010, 3011, 3012, 3013, 3014, 3015, 3016, 3017, 3018, 3019, 3020, 3021, 3026, 3027, 3028, 3029, 3030, 3031, 3032, 4000, 4001, 4002, 4003, 4004, 4005, 4006, 4007, 4008, 4009, 4010, 4011, 4012, 4013, 4014, 4015, 4016, 4017, 4018, 4019, 4020, 4021, 4022, 4023, 4024, 4025, 4026, 4027, 4028, 4029, 4030, 4031, 4032

41.03--the following census blocks:

1000, 1001, 1002, 1003, 1004, 1005, 1006, 1007, 1008, 1010, 1011, 1012, 1013, 1014, 1015, 1016, 1017, 1018, 1019, 1998, 1999, 2000, 2001, 2002, 2003, 2004, 2005, 2006, 2007, 2008, 2009, 2010, 2011, 2012, 2013, 2014, 2015, 2016, 2017, 2018, 2019, 2020, 2021, 2022, 2023, 2024, 2025, 2026, 2027, 2028, 2029, 2030, 2031, 2996, 2997, 2998, 2999, 3000, 3001, 3002, 3003, 3004, 3005, 3006, 3007, 3008, 3009, 3010, 3011, 3012, 3013, 3014, 3015, 3016, 3017, 3018, 3019, 3020, 3021, 3022, 3023, 3024, 3025, 3026, 3027, 3028, 4000, 4001, 4002, 4003, 4004, 4005, 4006, 4007, 4008, 4009, 4010, 4011, 4012, 4013, 4014, 4015, 4016, 4017, 4018, 4019, 4020, 4021, 4022, 4023, 4024, 4025, 4026, 4027, 4028, 4029, 4030, 5000, 5001, 5002, 5003, 5004, 5005, 5006, 5007, 5008, 5009, 5010, 5011

48.00--the following census blocks:

1000, 1001, 1002, 1003, 1004, 1005, 1006, 1007, 1008, 1009, 1010, 1011, 1012, 1013, 1014, 1015, 1016, 1017, 1018, 1019, 1020, 1021, 1022, 1023, 1024, 1025, 1026, 1027, 1028, 1029, 1030, 1031, 1032, 1033, 1034, 1035, 1036, 1037, 1038, 1039, 1040, 1041, 1042, 2000, 2001, 2002, 2003, 2004, 2005, 2006, 2007, 2008, 2009, 2010, 2011, 2012, 2013, 2014, 2015, 2016, 2017, 2018, 2019, 2020, 2021, 2022, 2023, 2024, 2025, 2026, 2027, 2028, 2029, 2030, 2031, 2032, 2033, 2034, 2035, 2036, 2037, 2038, 2039, 2040, 2041, 2042, 2043, 2044, 2045, 2046, 2047, 2048, 2049, 2050, 2051, 2052, 2053, 2054, 2055, 2056, 2057, 2999,

3000, 3001, 3002, 3003, 3004, 3005, 3006, 3007, 3008, 3009, 3010, 4000, 4001, 4002, 4003, 4004, 4005, 4006, 4007, 4008, 4009, 4010, 4011, 4012, 4013, 4014, 4015, 4016, 5001, 5002, 5003, 5005, 5006, 5008, 5009

51.06--the following census blocks:

1000, 1001, 1004, 1006, 1007, 1008, 1009, 1010, 1011, 1012, 1013, 1014, 1015, 1016, 1017, 1018, 1019, 1020, 1021, 1022, 1023, 1024, 1025, 1026, 1994, 1995, 1996, 1997, 1998, 1999, 2000, 2010, 2011, 2012, 2013, 2014, 2015, 2016, 2017, 2018, 2019, 2020, 2021, 2022, 2023, 2024, 2025, 2026, 2027, 2028, 2029, 2030, 2031, 2032, 2033, 2034, 2992, 2993, 2994, 2995, 2996, 2997, 2998, 2999

51.11--the following census blocks:

1000, 1001, 1002, 1003, 1008, 1017, 1018, 1019, 1020, 1021, 1022, 1023, 1024, 1025, 1026, 1027, 1028, 1029, 1030, 1031

51.12--the following census blocks:

1000, 1001, 1002, 1003, 1004, 1005, 1006, 1007, 1008, 1009, 1010, 2000, 2001, 2002, 2003, 2004, 2005, 2006, 2007, 2010, 2011

51.13--the following census blocks:

1000, 1001

51.18--the following census blocks:

1000, 1001, 1002, 1003, 1004, 1005, 1006, 1008

51.19--the following census block:

2000

52.02--the following census blocks:

1005, 1015, 1016, 1017, 1018, 1023, 1044, 1045, 1046, 1047, 1048, 1049, 1050, 1051, 1052, 1053, 1054, 1055, 1056, 1057, 1058, 1059, 1060, 1061, 1062, 1063, 1064, 1065, 1066, 1067, 1068, 1069, 1992, 1996, 2012, 2015, 2016, 2017, 2018, 2019, 2020, 2028, 2036, 2037, 2038, 2039, 2040, 2041, 2042, 2043, 2044, 2045, 2046, 2047

52.03--the following census blocks:

1000, 1001, 1002, 1003, 1004, 1005, 1006, 1007, 1009, 1010, 1011, 1023, 1994, 1995, 1996, 1997, 1998, 1999, 2000, 2001, 2002, 2003, 2004, 2005, 2006, 2007, 2008, 2013, 2014, 2015, 2016, 2017, 2018, 2019, 2020, 2021, 2999, 3000, 3001, 3002, 3003, 3004, 3005, 3006, 3007, 3008, 3009, 3010, 3011, 3012, 3013, 3014, 3015, 3016, 3017, 3018, 3019, 3020, 3021, 3022, 3023, 3024, 3025, 3026, 3027, 3028, 3029, 3030, 3031, 3032, 3033, 3034, 3035, 3036, 3038, 3039, 3040, 3041, 3042, 3043, 3044, 3045, 3046, 3047, 3049, 3050, 3999

52.05--the following census block:

1034

55.00--the following census blocks:

1000, 1001, 1002, 1003, 1004, 1005, 1006, 1007, 1008, 1009, 1010, 1011, 1012, 1013, 1014, 1015, 1016, 1017, 1018, 1019, 1020, 1021, 1022, 1023, 1024, 1025, 1026, 1027, 1028, 1029, 1030, 1031, 1032, 1033, 1034, 1035, 1036, 1037, 1038, 1039, 1040, 1041, 1042, 1043, 1044, 1045, 1046, 1047, 1048, 1049, 1998, 1999, 2000, 2001, 2002, 2003, 2004, 2005, 2006, 2007, 2008, 2009, 2010, 2011, 2012, 2013, 2014, 2015, 2016, 2017, 2018, 2019, 2020, 2021, 2022, 2023, 2024, 2025, 2026, 2027, 2028, 2029, 2030, 2031, 2032, 2033, 2034, 2035, 2036, 2037, 2038, 2039, 2998, 2999, 3000, 3001, 3002, 3003, 3004, 3005, 3006, 3007, 3008, 3009, 3010, 3011, 3012, 3018, 3028, 3029, 3033, 3034, 3035, 3036, 3037, 3038, 3039, 3040, 3041, 3042, 3043, 3044, 3045, 3046, 3047, 3048, 3049, 3050, 3051, 3052, 3053, 3054, 3055, 3056, 3057, 3058, 3059, 3060, 3061, 3062, 3063, 3064, 3065, 3066, 3067, 3068, 3069, 3070, 3071, 3072, 3073, 3074, 3075, 3076, 3077, 3078, 3079, 3080, 3081, 3082, 3083, 3084, 3085, 3086, 3087, 3088, 3089, 3090, 3091

Stanislaus

Whole Tracts in Stanislaus County

1.01, 1.02, 2.01, 2.02, 2.03, 3.01, 3.02, 3.03, 3.04, 4.02, 4.03, 4.04, 5.01, 5.03, 5.04, 5.07, 9.11, 9.12, 28.01, 29.02

Partial Tracts in Stanislaus County

5.05--the following census blocks:

1000, 1001, 1002, 1003, 2000, 2001, 2004, 2005, 2006, 2007, 2008, 2009

5.06--the following census blocks:

1000, 1001, 1002, 1003, 1004, 1005, 1006, 1007, 1008, 1009, 1010, 1011, 1012, 1013, 1014, 3000, 3001, 3002, 3003, 3004, 3005, 3006, 3007, 3008, 3009, 3010, 3011, 3012, 3013, 3014, 3016, 3017, 4000, 4001, 4002, 4003, 4004, 4005, 4006, 4007, 4008, 4009, 4010, 4011, 4012, 4013, 4014, 4015, 4016, 4017, 4018, 4019, 4020

5.08--the following census blocks:

1000, 1001, 1002, 1003, 1004, 1005, 1006, 1007, 1008, 1009, 1010, 1011, 1012, 1013, 1014, 1015, 1016, 1017, 1018, 1019, 1020, 1021, 1022, 1023, 1024, 1025, 1026, 1027, 1028, 1029, 1030, 1998, 1999, 2000, 2001, 2002, 2003, 2004, 2005, 2006, 2007, 2008, 2009, 2010, 2011, 2012, 2013, 2014, 2015, 2016, 2017, 2018, 2019, 2020, 4000, 4001, 4002, 4003, 4004, 4005, 4006, 4007, 4008, 4009, 4010, 4011, 4012, 4013, 4014, 4015, 4016, 4017, 4018, 4995, 4996

6.01--the following census blocks:

1000, 1001, 1002, 1003, 1005, 1006, 1009, 2012, 2013, 3014

8.01--the following census block:

1000

8.06--the following census block:

2001

8.07--the following census blocks:

1000, 1001, 1002, 1003, 1004, 1005, 1006, 1007, 1008, 1009, 1010, 1011, 1012, 1013, 2000, 2001, 2002

9.05--the following census blocks:

1002, 1003, 1004, 1005, 1006, 1007, 1008, 1013, 1014, 1015, 2000, 2001, 2002, 2003, 2004, 2005, 2009, 2010, 2011

9.07--the following census blocks:

1000, 1001, 1002, 1003, 1004, 1005, 1006, 1007, 1008, 1009, 1010, 1011, 1012, 1013, 2000, 2001, 2002, 2003, 2004, 2005, 2006, 2007, 2008, 2009, 2010, 2011, 2012, 2014, 2015

9.08--the following census blocks:

1000, 1001, 1002, 1003, 1004, 1005, 1006, 1007, 1008, 1009, 1010, 1011, 1012, 1013, 1014, 1015, 1016, 1017, 1018, 1019, 2000, 2001, 2002, 2003, 2004, 2005, 2006, 2007, 2008, 2009, 2010, 2011, 2012, 2013, 2014, 2015, 2016, 2018, 2019, 2020, 2023, 2024, 3000, 3001, 3002, 3003, 3004, 3005, 3010, 3011, 3012, 3013, 3016, 3017

15.00--the following census block:

4004

20.02--the following census blocks:

1000, 1001, 1002, 1003, 2000, 2005, 3014, 3015, 3016, 3017, 3018, 3019, 3020, 3021, 3022, 3023, 3024,

3025, 3036, 3037, 3038, 3039, 3040, 3041, 3999

21.00--the following census blocks:

1000, 1001, 1002, 1026, 1027, 1996, 1997, 1998, 1999, 2020, 2021

27.01--the following census blocks:

2000, 2001, 2005, 2998, 2999

27.02--the following census blocks:

4000, 4001

28.02--the following census blocks:

1000, 1001, 1002, 1003, 1004, 1005, 1006, 1007, 1008, 1009, 1010, 1011, 1012, 1013, 1998, 1999, 2000, 2001, 2002, 2003, 2004, 2005, 2006, 2007, 2008, 2009, 2010, 2011, 2012, 2013, 2014, 2015, 2016, 2017, 2018, 2019, 2020, 2021, 2022, 2023, 2024, 2025, 2026, 2027, 2028, 2029, 2030, 2031, 2032, 2033, 2034, 2035, 3000, 3001, 3002, 3003, 3004, 3005, 3006, 3007, 3008, 3009, 3010, 3011, 3012, 3013, 3014, 3015, 3016, 3017, 3018, 3019, 3020, 3021, 3022, 3023, 3024, 3025, 3026, 3027, 3028, 3029, 3030, 3031, 3032, 3033, 3034, 3035, 3036, 3037, 3038, 3039, 3040, 3041, 3042, 3043, 3044, 3045, 3046, 3047, 3998, 3999, 4000, 4001, 4002, 4003, 4004, 4005, 4006, 4007, 4008, 4009, 4010, 4011, 4012, 4013, 4014, 4015, 4016, 4017, 4018, 4019, 4020, 4021, 4022, 4023, 4024, 4025, 4026, 4027, 4028, 4029, 4030, 4031, 4032, 4033, 4034, 4035, 4036, 4037, 4038, 4039, 4040, 4041, 4042, 4043, 4044, 4045, 4046, 4047, 4048, 4049, 4050, 4051, 4052, 4053, 4054, 4055, 4057, 4058, 4999

28.03--the following census blocks:

1006, 1007, 1008, 1009, 1010, 1011, 1012, 1013, 2000, 2001, 2002, 2003, 2004, 2005, 2006, 2008, 2012, 2013

29.01--the following census blocks:

1000, 1001, 1002, 1003, 1004, 1005, 1006, 1007, 1008, 1009, 1010, 1011, 1012, 1013, 1014, 1015, 1016, 1017, 1018, 1019, 1020, 1021, 1022, 1023, 1024, 1025, 1026, 1027, 1028, 1029, 1030, 1031, 1032, 1033, 1034, 1035, 1036, 1037, 1038, 1039, 1040, 1041, 1042, 1043, 1044, 1045, 1046, 1987, 1988, 1989, 1990, 1991, 1992, 1993, 1994, 1995, 1996, 1997, 1998, 1999, 2000, 2001, 2002, 2003, 2004, 2005, 2006, 2007, 2008, 2009, 2010, 2011, 2012, 2013, 2014, 2015, 2016, 2017, 2018, 2019, 2020, 2021, 2998, 2999, 3000, 3001, 3002, 3003, 3004, 3005, 3006, 3007, 3008, 3009, 3010, 3011, 3012, 3013, 3014, 3015, 3016, 3017, 3018, 3019, 3020, 3021, 3022, 3023, 3024, 3025, 3026, 3027, 3028, 3029, 3030, 3031, 3032, 3033, 3034, 4000, 4001, 4002, 4003, 4004, 4005, 4006, 4007, 4008, 4009, 4010, 4011, 4012, 4013, 4014, 4015, 4016, 4017, 4018, 4019, 4020, 4021, 5000, 5001, 5002, 5003, 5004, 5005, 5006, 5007, 5008, 5009, 5010, 5011, 5012, 5013, 5014, 5016, 5017, 5018, 5019, 5020, 5021, 5022, 5023, 5024, 5025, 5026, 5027, 5028, 5029, 5030, 5031, 5033, 5034

30.01--the following census blocks:

1000, 1001, 1003, 1005, 1006, 1007, 1008, 1009, 1010, 1011, 1998, 1999, 2000, 2001, 2002, 2003, 2004, 2008, 2009, 2010, 2011, 2012, 2013, 3000, 3001, 3002

36.02--the following census blocks:

1000, 1030

36.03--the following census blocks:

3000, 3001, 3002, 3050, 3051, 3052

36.04--the following census blocks:

1000, 1001, 1002, 1003, 1004, 1005, 1006, 1007, 1008, 1009, 1010, 1011, 1012, 1013, 2000, 2001, 2002, 2003, 2004, 2005, 2006, 2007, 2008, 2009, 2010, 2011, 2012, 2013, 2014, 2015, 2016, 3000, 3001, 3002, 3003, 3004, 3005, 3006, 3007, 3008, 3009, 3010, 3011, 3012, 3013, 3014, 3015, 3016, 3017, 3018, 3019, 3020, 3021, 3022, 3023, 3024, 4000, 4001, 4002, 4003, 4004, 4005, 4006, 4007, 4008, 4009, 4010, 4011, 4012, 4013, 4014, 4015, 4016, 4017, 4018, 4019, 4020, 4021, 4022, 4023, 4024, 4025, 4026, 4027, 4028, 4029, 4030, 4031, 4032, 4033, 4034, 4035, 4036, 4037, 4038, 4039, 4040, 4041, 4048, 4049, 4050, 5000,

5001, 5002, 5003, 5004, 5005, 5006, 5007, 5008, 5009, 5010, 5011

39.04--the following census block:

4015

<< CA ELEC § 21115 >>

21115. Senate District 15 consists of the following:

Whole counties in District 15

San Luis Obispo

Partial counties in District 15

Monterey

Whole Tracts in Monterey County

101.01, 101.02, 102.01, 102.02, 103.03, 103.04, 103.05, 107.01, 107.02, 110.00, 114.00, 115.00, 116.00, 117.00, 118.00, 119.00, 120.00, 121.00, 122.00, 123.01, 123.02, 124.01, 124.02, 125.00, 126.00, 127.00, 128.00, 130.00, 131.00, 132.00, 133.00, 134.00, 135.00, 136.00, 137.00, 138.00, 139.00, 140.00, 141.01, 141.02, 141.03, 142.00, 143.01, 143.02

Partial Tracts in Monterey County

10.00--the following census blocks:

2033, 2037, 2038, 2039, 2040, 2041, 2042, 2043, 2044, 2045, 2046

103.02--the following census blocks:

1005, 1006, 1007, 1008, 1009, 1010, 1011, 1014, 1017, 1018, 1019, 1020, 1994, 1995, 1996, 1997, 1998, 1999, 2000, 2001, 2002, 2003, 2004, 2005, 2006, 2007, 2008, 2009, 2010, 2011, 2019, 2020, 2021, 2022, 2023

105.01--the following census blocks:

1000, 1001, 1002, 1004, 1005, 1019, 1020, 1021, 2000, 2001, 2002, 2003, 2004, 2005, 2006, 2007, 2008, 2009, 2010, 2011, 2012, 2013, 2014, 2015, 2016, 2017, 2018, 2019, 2020, 2021, 2022, 2023, 3000, 3001, 3002, 3003, 3004, 3005, 3006, 3007, 3008, 3009, 3010, 3011, 3012, 3013, 3014, 3015, 3016, 3017, 3018, 3019, 3020, 3021, 3022, 3023, 3997, 3998, 3999, 4000, 4001, 4002, 4003, 4004, 4005, 4006, 4007, 4008, 4009, 4010, 4011, 4012, 4013

106.06--the following census blocks:

1009, 1026, 1027, 1028, 1029, 1030, 1031, 1056, 1058, 1059, 1060, 1061, 1062, 1063, 1064, 1065, 1066, 1067, 1068, 1069, 1070, 1071, 1072, 1073, 1074, 1075, 1076, 2004, 2009, 2010, 2011

108.01--the following census blocks:

5032, 5033, 5034, 5079, 5080, 5081, 5121

111.01--the following census blocks:

3069, 3070, 3071, 3073, 3074, 3075, 3076, 3077, 3078, 3079, 3083, 3084, 3085, 3086, 3087, 3088, 3089, 3090, 3091, 3092, 3093, 3094, 3095, 3096, 3097, 3098, 3099, 3100, 3101, 3102, 3103, 3104, 3105, 3106, 3107, 3108, 3109, 3110, 3111, 3112, 3113, 3114, 3115, 3116, 3117, 3118, 3119, 3120, 3121, 3122, 3123, 3124, 3125, 3126, 3127, 3128, 3129, 3130, 3131, 3132, 3133, 3134, 3135, 3136, 3137, 3138, 3139, 3140, 3141, 3142, 3143, 3144, 3145, 3146, 3147, 3148, 3149, 3150, 3151, 3152, 3153, 3154, 3155, 3156, 3157, 3158, 3159, 3160, 3161, 3162, 3163, 3164, 3165, 3166, 3167, 3168, 3169, 3170, 3171, 3172, 3173, 3174, 3175, 3176, 3177, 3178, 3179, 3180, 3181, 3182, 3183, 3184, 3185, 3186, 3187, 3188, 3189, 3190, 3191, 3192, 3193, 3194, 3195, 3196, 3197, 3198, 3199, 3200, 3201, 3202, 3203, 3204, 3205, 3206, 3207, 3208, 3209, 3210, 3211, 3212, 3213, 3214, 3215, 3216, 3217, 3218, 3219, 3220, 3221, 3222, 3223, 3224, 3225, 3226, 3227, 3228, 3229, 3230, 3231, 3232, 3233, 3234, 3235, 3236

112.01--the following census blocks:

1103, 1109, 1110, 1111, 1112, 1113, 1114, 1115, 1116, 1117, 1118, 1119, 1120, 1121, 1122, 1123, 1124, 1125, 1126, 1127, 1164, 1166, 1167, 1168, 1169, 1170, 1171, 1172, 1173, 1174, 1175, 1176, 1177, 1208, 1209, 1210, 1211, 1212, 1213, 1214, 1215, 1216, 1217, 1218, 1219, 1220, 1221, 1222, 1223, 1224, 1225, 1226, 1227, 1228, 1249, 1250, 1251, 1252, 1253, 1267, 1268, 1269

113.01--the following census blocks:

2000, 2001, 2004, 2005, 2006, 2010, 2013, 2014, 2015, 2016, 2017, 2018, 2019, 2020, 2021, 2022, 2023, 2024, 2025, 2026, 2027, 2028, 2029, 2030, 2031, 2032, 2033, 2096, 2097, 2098, 2099, 2100, 2101, 2102, 2103, 2104, 2105, 2106, 2107, 2108, 2109, 2110, 2111, 2112, 2113, 2114, 2115, 2116, 2117, 2118, 2119, 2120, 2121, 2122, 2123, 2124, 2125, 2147, 2148, 2150, 2151, 2152, 2153, 2154, 2155, 2156, 2157, 2158, 2159, 2160, 2161, 2162, 2163, 2164, 2165, 2166, 2167, 2168, 2169, 2170, 2171, 2172, 2173, 2174, 2175, 2176, 2177, 2178, 2179, 2180, 2181, 2182, 2183, 2184, 2185, 2190, 2191, 2192, 2193, 2194, 2195, 2196, 2197, 2198, 2199, 2200, 2201, 2202, 2203, 2204, 2205, 2206, 2207, 2208, 2209, 2210, 2211, 2212, 2213, 2214, 2215, 2216, 2217, 2218, 2219, 2220, 2221, 2222, 2223, 2224, 2225, 2226, 2227, 2228, 2229, 2230, 2231, 2232, 2233, 2234, 2235, 2236, 2237, 2238, 2239, 2240, 2241, 2242, 2243, 2244, 2335, 2336, 2337, 2338, 2339, 2340, 2341, 2342, 2343, 2344, 2345, 2346, 2347, 2998, 2999, 3009, 3011, 3012, 3013, 3014, 3023, 3024, 3025, 3029, 3030, 3031, 3032, 3033, 3034, 3035, 3036, 3037, 3038, 3039, 3040, 3041, 3042, 3043, 3044, 3045, 3046, 3047, 3048, 3049, 3050, 3051, 3052, 3053, 3054, 3055, 3056, 3057, 3058, 3059, 3060, 3061, 3062, 3063, 3064, 3065, 3066, 3067, 3068, 3069, 3070, 3071, 3072, 3073, 3074, 3075, 3076, 3077, 3078, 3079, 3080, 3081, 3082, 3083, 3084, 3085, 3086, 3087, 3088, 3089, 3090, 3091, 3092, 3093, 3094, 3095, 3096, 3097, 3098, 3099, 3100, 3101, 3102, 3103, 3104, 3105, 3106, 3107, 3108, 3109, 3110, 3111, 3112, 3113, 3114, 3115, 3116, 3117, 3118, 3119, 3120, 3121, 3122, 3123, 3124, 3125, 3126, 3127, 3128, 3129, 3130, 3131, 3132, 3133, 3134, 3135, 3136, 3137, 3138, 3139, 3140, 3141, 3142, 3143, 3144, 3145, 3146, 3147, 3148, 3149, 3150, 3151, 3152, 3153, 3154, 3155, 3156, 3157, 3158, 3159, 3160, 3161, 3162, 3163, 3164, 3165, 3166, 3167, 3168, 3169, 3170, 3171, 3172, 3173, 3174, 3175, 3176, 3177, 3178, 3179, 3180, 3181, 3182, 3183, 3184, 3185, 3186, 3187, 3188, 3189, 3190, 3191, 3192, 3193, 3194

Santa Barbara

Whole Tracts in Santa Barbara County

20.07, 20.08, 20.10, 20.11, 21.01, 21.02, 21.03, 22.05, 22.06, 22.09, 22.10, 22.11, 23.03, 23.04, 23.05, 23.06, 24.02, 24.03, 24.04

Partial Tracts in Santa Barbara County

20.06--the following census blocks:

1000, 1001, 1002, 1003, 1004, 1005, 1006, 1007, 1008, 1009, 1010, 1011, 1012, 1013, 1014, 1015, 1016, 1017, 1018, 1019, 1020, 1021, 1022, 1023, 1024, 1025, 1026, 1027, 1028, 1029, 1030, 1031, 1032, 1033, 1034, 1035, 1036, 1037, 1038, 1039, 1043, 1044, 1047, 1052, 1053, 1054, 1999, 2000, 2001, 2002, 2003, 2004, 2005, 2006, 2007, 2008, 2009, 2010, 2011, 2012, 2013, 2014, 2015, 2016, 2017, 2018, 2019, 2020, 2021, 2022, 2023, 2024, 2025, 2026, 2027, 2354, 2355, 2356

20.09--the following census blocks:

1000, 1001, 1002, 1003, 1004, 1005, 1006, 1007, 1008, 1009, 1010, 2000, 2001, 2002, 2003, 2004, 2005, 2006, 2007, 2009, 2010, 3000, 3001, 3002, 3003, 3004, 3005, 3006, 3007, 3008, 3009

20.12--the following census blocks:

1000, 1001, 1002, 1003, 1004, 1005, 1006, 1007, 1008, 1009, 1010, 1011, 1012, 1013, 1014, 1015, 1016, 2004, 2005

20.13--the following census blocks:

1012, 1013, 1014, 1015, 2000, 2001, 2002, 2003, 2004, 2016

25.00--the following census blocks:

1000, 1001, 1002, 1003, 1004, 1005, 1006, 1007, 1008, 1009, 1010, 1011, 1012, 1013, 1014, 1015, 1016, 1017, 1018, 1019, 1020, 1021, 1022, 1023, 1024, 1025, 1026, 1997, 1998, 1999, 2000, 2001, 2002, 2003, 2004, 2005, 2006, 2007, 2008, 2009, 3000, 3001, 3002, 3003, 3004, 3005, 3006, 3007, 3008, 3009, 3010,

2001 Cal. Legis. Serv. Ch. 348 (A.B. 632) (WEST)

3011, 4000, 4001, 4002, 4003, 4004, 4005, 4006, 4007, 4008, 4009, 4010, 4011, 4012, 4013, 4014, 4015, 4016, 4017, 4018, 4019, 4020, 4021, 4022, 4023, 4024, 4025, 4026, 4027, 4028, 4999, 5000, 5001, 5002, 5003, 5004, 5005, 5006, 5007, 5008, 5009, 5010, 5011, 5012, 5013, 5014, 5015, 5016, 5017, 5018, 5019, 5020, 5021, 5022, 5023, 5024, 5025, 5028, 5029, 5030, 5031, 5032, 5033, 5034, 5035, 5036, 5037, 5038, 5039, 5040, 5041, 5042, 5043, 5044, 5045, 5046, 5047, 5048, 5049, 5050, 5051, 5052, 5053, 5054, 5055, 5056, 5057, 5058, 5059, 5060, 5061, 5062, 5063, 5064, 5065, 5066, 5067, 5068, 5069, 5070, 5071, 5072, 5073, 5074, 5075, 5076, 5077, 5078, 5079, 5080, 5081, 5082, 5083, 5084, 5088, 5089, 5090, 5110, 5111, 5998, 5999

Santa Clara

Whole Tracts in Santa Clara County

5033.20, 5068.01, 5070.01, 5070.02, 5071.00, 5072.03, 5072.06, 5073.01, 5073.02, 5074.01, 5074.02, 5075.00, 5079.04, 5118.00, 5119.05, 5119.07, 5119.09, 5119.10, 5119.12, 5119.13, 5119.14, 5123.04, 5123.05, 5123.06, 5123.07, 5123.09

Partial Tracts in Santa Clara County

5027.02--the following census block:

4002

5033.19--the following census blocks:

1000, 1001, 1002, 1003, 1004, 1005, 1067

5033.26--the following census block:

1000

5033.28--the following census blocks:

1000, 1001, 1002, 1003, 1004, 1005, 1006, 1007, 1008, 1009, 1010, 1011, 1012, 1013, 1042, 1043, 1044, 1045, 1046, 1047, 1048, 1049, 1050, 1051, 1052, 1053, 1054, 1055, 1056, 1057, 1058, 1059, 1060, 1061, 1062, 1063, 1064, 1065, 1066, 1067, 1068, 1069, 1070, 1071, 1072, 1073, 1074, 1075, 1076, 1077, 1078, 1079, 1080

5062.02--the following census blocks:

3000, 3019, 3020, 3021, 3022, 3023

5066.04--the following census blocks:

2009, 5001, 5002, 5003, 5004, 5005, 5006, 5007, 5008, 5010, 5011

5067.01--the following census blocks:

3017, 3018

5067.03--the following census blocks:

2000, 2001, 2002, 2004, 2005, 2006, 2007, 3000, 3001, 3002, 3003, 3004, 3005, 3006

5068.02--the following census blocks:

1007, 1016, 1017, 1021, 5010

5068.04--the following census blocks:

1003, 1004, 1005, 1006, 1007, 1008, 1009, 1011, 2000, 2006, 2007, 2017, 2018, 2020, 2021, 2022, 2023, 2024, 3001, 3002, 3003, 3004, 3005, 3006, 3007, 3008, 3009, 3010, 3013, 3014, 3015, 3016, 4000, 4003, 4004, 4005, 4008, 4014

5069.00--the following census blocks:

1002, 1003, 1004, 1005, 1006, 1007, 1008, 1009, 1010, 2005, 2006, 2007, 2008, 2009, 2010, 2011, 2012,

2013, 2014, 2015, 2016, 2017, 2018, 2019, 2020, 2021, 2022, 2023, 3000, 3001, 3002, 3003, 3004, 3005, 3006, 3007, 3008, 3009, 3010, 3011, 3012, 3013, 3014, 3015, 3016, 3017, 3018, 3019, 3020, 3021, 3022, 3023, 3024, 3025, 3026, 3027, 3028, 3029, 3030, 3031, 3032, 3033, 3034, 3035, 3036, 3037, 3038, 3039, 3040, 3041, 3042, 3043, 3044, 3045, 3046, 3047, 3048, 3049, 3050, 3051, 3052, 3053, 3054, 3055, 3056, 3057, 3058, 3059, 4000, 4001, 4002, 4003, 4004, 4005, 4006, 4007, 4008, 4009, 4010, 4011, 4012, 4013, 4014, 4015, 4016, 4017, 4018, 4019, 4020, 4021, 4022, 4023, 4024, 4025, 4026, 4027, 4028, 4029, 4030, 4031, 4032

5072.05--the following census blocks:

1000, 1001, 1002, 1003, 1004, 1005, 1006, 1007, 1008, 2000, 2003, 2010, 2011, 2012, 2013, 2014, 2015, 2016, 2017, 2018, 2019, 3000, 3001, 3002, 3003, 3004, 3005, 3006, 3007, 3008, 3009, 3010, 3011, 3012, 3013, 3014, 3015, 3016, 3017, 3018, 3019, 3020, 3021, 3022, 3023, 3024, 3025, 3026, 3027, 3028, 3029, 3030, 3031, 3032, 3033, 3034, 3035, 4000, 4001, 4002, 4003, 4004, 4005, 4006, 4007, 4008, 4009, 4010

5076.00--the following census blocks:

1000, 1007, 1008, 1009, 1010, 1011, 1012, 1013, 1014, 1015, 1016, 1017, 1018, 1019, 1020, 1021, 1022, 1023, 1024, 1025, 1026, 1029, 1030, 1031, 1032, 1033, 1034, 1035, 2000, 2001, 2002, 2003, 2004, 2005, 2006, 2007, 2008, 2009, 2010, 2011, 2012, 2013, 2014, 2015, 2016, 2017, 2018, 2019, 2020, 2021, 3000, 3001, 3002, 3003, 3004, 3005, 3006, 3007, 3008, 3009, 3010, 3011, 3012, 4000, 4001, 4002, 4003, 4004, 4005, 4006, 4007, 4008, 4009, 4010, 4011, 4012, 4013, 4014, 4015, 4016, 4017, 4018, 4019

5077.02--the following census blocks:

3017, 3018, 3020

5079.03--the following census blocks:

1000, 1001, 1002, 1003, 1004, 1005, 1006, 1007, 1008, 1009, 1010, 1011, 1012, 1013, 1014, 1015, 1016, 1017, 1018, 2010, 2012, 2013, 2014, 2015, 2023

5117.03--the following census blocks:

2145, 2152, 2153, 2154

5119.01--the following census blocks:

2000, 2001, 2002, 2003, 2004, 2005, 2007, 2008, 2009, 2010, 2011, 2012, 2013, 2014, 2015, 2016, 2017, 2018, 2020, 2021, 2023, 2024, 2025, 2026, 2027, 2028, 2029, 2030, 2031

5119.11--the following census blocks:

1000, 1001, 1002, 1003, 1004, 1005, 1006, 1007, 1008, 1009, 1015, 1016, 1021, 1022, 1023, 1024, 1025, 1026, 1027, 1028, 1029, 1030, 1031, 1032, 1033, 1034, 1035, 1036, 1037, 1038, 1039, 1040, 1041, 1042, 1043, 1044, 1045, 1046, 1047, 1048, 1049, 1050, 1051, 1052, 1053, 1054, 1055, 1056, 1057, 1058, 1059, 1060, 1061, 1062, 1063, 1064, 1065, 1066, 1067, 1068, 2002, 2003, 2004, 2005, 2006, 2007, 2008, 2009, 2010, 2011, 2012, 2013, 2014, 2015, 2016, 2017, 2018, 2019, 2020, 2021, 2022, 2023, 2024, 2025, 2026, 2027, 2028, 2029, 2030, 2031, 2032, 2033, 2034, 2035, 2036, 2037, 2038, 2039, 2040, 2041, 2042, 2043, 2044, 2045, 2046, 2047, 2048, 2049, 2050, 2991, 2992, 2993, 2994, 2995, 2996, 2997, 2998, 2999

5120.01--the following census blocks:

2000, 2001, 2002, 2003, 2004, 2005, 2006, 2007, 2008, 2009, 2010, 2011, 2012, 2013, 2014, 2015, 2016, 2017, 2018, 2019, 2020, 2021, 2022, 2023, 2024, 2025, 2026, 2027, 2028, 2029, 2030, 2031, 2032, 2033, 2034, 2035, 2036, 2037, 2038, 2039, 2040, 2046, 2049, 2050, 2051, 2052, 2053, 2054, 2055, 2056, 2057, 2058, 2059, 2060, 2061, 2062, 2063, 2064

5120.14--the following census block:

3015

5120.30--the following census blocks:

1016, 1017, 1018, 1019, 1020, 1021

5120.31--the following census blocks:

1007, 2003, 2004, 2005, 2006, 2007, 2008, 3000, 3001, 3002, 3003, 3004, 3005, 3006, 3007, 3008, 3009, 4002, 4003, 4004

5120.33--the following census blocks:

1025, 1026, 2006, 2007, 2008, 2009, 2010, 4001, 4002, 4003, 4004

5121.00--the following census blocks:

1000, 1001, 1002, 1003, 1004, 1005, 1006, 1007, 1008, 1009, 1010, 1011, 1012, 1013, 1014, 1015, 1016, 1017, 1018, 1019, 1020, 1021, 1022, 1023, 1024, 1025, 1026, 1027, 1028, 1029, 1030, 1031, 1032, 1033, 1034, 1035, 1036, 1037, 1038, 1039, 1040, 1041, 1042, 1043, 1044, 1045, 1046, 1047, 1048, 1049, 1050, 2000, 2001, 2002, 2003, 2004, 2005, 2006, 2007, 2008, 2009, 2010, 2011, 2012, 2015, 2016, 2017, 2018, 2019, 2020, 2021, 2022, 2023, 2024, 2025, 2026, 2027, 2028, 2029, 2030, 2031, 2032, 2033, 2034, 2035, 2036, 2037, 2038, 2999, 3000, 3001, 3002, 3003, 3004, 3005, 3006, 3007, 3008, 3009, 3010, 3011, 3012, 3013, 3014, 3015

5122.00--the following census blocks:

1000, 1001, 1002, 1003, 1004, 1005, 1006, 1007, 1008, 1009, 1010, 1011, 1012, 1013, 1014, 1015, 1016, 1017, 1018, 1019, 1020, 1021, 1022, 1023, 1024, 1025, 1026, 1027, 1028, 1029, 1030, 1031, 1032, 1033, 1034, 1035, 1036, 1037, 1038, 1039, 1040, 1041, 1997, 1998, 1999, 2001, 2002, 2003, 2004, 2005, 2006, 2007, 2008, 2009, 2010, 2011, 2012, 2013, 2014, 2015, 2016, 2017, 2018, 2019, 2020, 2021, 2022, 2023, 2024, 2025, 2026, 2027, 2028, 2029, 2030, 2031, 2032, 2033, 2034, 2035, 2036, 2037, 2038, 2039, 2040, 2041, 2042, 2043, 2044, 2045, 2046, 2047, 2048, 2049, 2050, 2051, 2052, 2053, 2054, 2055, 2056, 2057, 2058, 2059, 2061, 2062, 2063, 2064, 2065, 2066, 2067, 2068, 2069, 2070, 2071, 2072, 2073, 2074, 2075, 2076, 2077, 2078, 2079, 2080, 2081, 2082, 2083, 2084, 2085, 2086, 2997, 2998, 2999

5123.08--the following census blocks:

1000, 1001, 1002, 1003, 1004, 1007, 1008, 1009, 1010, 1011, 1012, 1013, 1014, 1015, 1016, 1017, 1018, 1019, 1020, 1021, 1022, 1023, 1024, 1025, 1026, 1999, 2000, 2001, 2002, 2003, 2004, 2005, 2006, 2007, 2008, 2009, 2010, 2011, 2012, 2013, 2014, 2015, 2016, 2017, 2018, 2019, 2020, 2021, 2022, 2023, 2024, 2025, 2026, 2027, 2028, 2029, 2030, 2031, 2032, 2033, 2034, 2035, 2036, 2037, 2038, 2039, 2040, 2041, 2042, 2043, 2044, 2045, 2046, 2047, 2048, 2049, 2050, 2051, 2052, 2053, 2054

5124.01--the following census blocks:

1015, 1016, 1017, 2000, 2001, 2002, 2003, 2004, 2005, 2006, 2007, 2008, 2009, 2010, 2011, 2012, 2013, 2014, 2015, 2016, 2017, 2018, 3000, 3001, 3002, 3003, 3004, 3005, 3006, 3007, 3008, 3009, 3010, 3011

5124.02--the following census blocks:

1000, 1001, 1002, 1003, 1004, 1005, 1006, 1007, 1008, 1009, 1010, 1011, 1012, 1013, 1014, 1015, 1016, 1017, 1018, 1019, 1021, 1022, 1023, 1024, 1025, 1026, 1027, 1028, 1029, 1030, 1031, 1032, 1033, 1034, 1035, 1036, 2000, 2001, 2002, 2003, 2004, 2005, 2006, 2007, 2008, 2009, 2010, 2011, 2012, 2013, 2014, 2015, 2016, 2017, 2018, 2019, 2020, 2021, 2022, 2023, 2024, 2025, 2026, 3000, 3001, 3002, 3003, 3006, 3007

5125.03--the following census blocks:

1000, 1001, 1002, 1003, 1020, 2020

5125.07--the following census blocks:

2015, 2020, 2021

5127.00--the following census blocks:

1017, 1019, 1048, 1049, 1052, 1053, 1054, 1064, 1995

Santa Cruz

Whole Tracts in Santa Cruz County

1101.00, 1102.00, 1103.00, 1104.00, 1105.01, 1105.02, 1106.00, 1107.00, 1209.00, 1210.00, 1211.00,

1222.02, 1222.03, 1223.00, 1224.00, 1225.00, 1231.00, 1233.00

Partial Tracts in Santa Cruz County

1205.00--the following census blocks:

2000, 2001, 2002, 2003, 2004, 2005, 2006, 2007, 2008, 2009, 2010, 2011, 2012, 2013, 2014, 2015, 2016, 2017, 2018, 2019, 2020, 2021, 2022, 2023, 2024, 2025, 2026, 2027, 2028, 2030, 2031, 2032, 2033, 2038, 2039, 2040, 2041, 2042, 2043, 2044, 2045

1206.00--the following census blocks:

2000, 2001, 2002, 2006, 2007, 2008, 2010, 2011, 2012, 2013, 2015, 2018, 2019, 2020, 2022, 2023, 2024, 2025, 4021, 4022

1207.00--the following census blocks:

1000, 1001, 1002, 1003, 1004, 1005, 1006, 1007, 1008, 1009, 1010, 1011, 1012, 1013, 1014, 1015, 1016, 1017, 1018, 1019, 1020, 1021, 1022, 1023, 1024, 1025, 1026, 1027, 1028, 2004, 2005, 2023, 3000, 3001, 3002, 3003, 3004, 3005, 3006, 3009, 3010, 3011, 3012, 3013, 3014, 3015, 3016, 3017, 3024, 3026, 3027, 3028, 3029, 3030, 3031, 3032, 3033, 3034, 3035, 3036, 3037, 3038, 3039, 3041, 3042, 3043, 3044, 3045, 3046, 3047, 3048, 3049, 3050, 3051, 3052

1208.00--the following census blocks:

1000, 1001, 1002, 1003, 1004, 1005, 1006, 1007, 1008, 1009, 1010, 1011, 1012, 1013, 1014, 1015, 1016, 1017, 1018, 1019, 1020, 1021, 1022, 1023, 1024, 1025, 1026, 1027, 1028, 1029, 1030, 2000, 2001, 2002, 2003, 2004, 2005, 2006, 2007, 2008, 2009, 2010, 2011, 2012, 2013, 2014, 2015, 2016, 2017, 2018, 2019, 2020, 2021, 2022, 3000, 3001, 3002, 3003, 3004, 3005, 3006, 3007

1212.00--the following census blocks:

1000, 1001, 1002, 1003, 1004, 1005, 1006, 1007, 1008, 1009, 1010, 1011, 1012, 1013, 1014, 1015, 1016, 1017, 1018, 1019, 1020, 1021, 1022, 1023, 1024, 1025, 2000, 2001, 2002, 2003, 2004, 2005, 2006, 2007, 2008, 2009, 2010, 2011, 2012, 2013, 2014, 2015, 2016, 2017, 2018, 2019, 2020, 2021, 2022, 2023, 2024, 3000, 3001, 3002, 3003, 3004, 3005, 3006, 3007, 3008, 3009, 3010, 3011, 3012, 3013, 3014, 3015, 3016, 3017, 3018, 3021, 3022, 3023, 3024, 3025, 3034, 3055, 3056, 4000, 4001, 4002, 4003, 4004, 4005, 4006, 4007, 4008, 4009, 4010, 4011, 4012, 4018, 4019

1220.01--the following census blocks:

1000, 1001, 1002, 1003, 1004, 1005, 1006, 1007, 1008, 1009, 1010, 1011, 1012, 1013, 1014, 1015, 1016, 1017, 1018, 1019, 1020, 1021, 1022, 1023, 1024, 1025, 1026, 1027, 1028, 1029, 1030, 1031, 1032, 1033, 1034, 1035, 1036, 1037, 1040, 1041, 1042, 1044, 1045

1220.02--the following census blocks:

1000, 1001, 1002, 1003, 1004, 1005, 1006, 1017, 1018, 1019, 1020, 1021, 1022, 1023

1222.01--the following census blocks:

1000, 1001, 1002, 1003, 1004, 1005, 1006, 1007, 1008, 1009, 1010, 1011, 1012, 1013, 1014, 1015, 1016, 1017, 1018, 1019, 1020, 1021, 1022, 1023, 1024, 2000, 2001, 2002, 2003, 2004, 2005, 2006, 2007, 2008, 2009, 2010, 2011, 2012, 2013, 2014, 2015, 2016, 2017, 2018, 2019, 2020, 2021, 2022, 2023, 2024, 2025, 2026, 2027, 2028, 2029, 2030, 2031, 2032, 2033, 2034, 2998, 2999, 3000, 4000, 4001, 4002, 4003, 4004, 4005, 4006

<< CA ELEC § 21116 >>

21116. Senate District 16 consists of the following:

Whole counties in District 16

Kings

Partial counties in District 16

Fresno

Whole Tracts in Fresno County

1.00, 2.00, 3.00, 4.00, 5.00, 6.00, 7.00, 8.00, 9.00, 10.00, 11.00, 12.01, 12.02, 13.01, 13.02, 14.05, 17.00, 18.00, 22.00, 23.00, 24.00, 25.01, 25.02, 26.01, 26.02, 27.01, 27.02, 28.00, 29.01, 29.02, 30.01, 30.02, 33.00, 47.03, 47.04, 61.00, 65.00, 70.02, 70.03, 78.00, 79.00, 80.00, 81.00, 82.00, 83.01, 83.02, 84.01, 84.02

Partial Tracts in Fresno County

14.04--the following census blocks:

4003, 4004, 4005, 4006, 4007, 4008, 4009, 4010, 4011, 4012, 4013, 4014, 4015, 4016, 4017, 9017

14.06--the following census blocks:

1015, 2004, 2005, 2006, 2007, 2008, 2009, 2010, 2011, 2012, 2013, 2014, 2015, 2016, 2017, 2018, 2019, 2020, 2021, 2022, 2023, 2024, 2025, 2026, 2027, 2028, 2029, 2030, 2031, 2032, 2033, 2034, 2035, 2036, 2037, 2038, 2039, 2040, 2041, 2042, 2043, 2044, 2045, 2046, 2047, 2048, 2049, 2050, 2051, 2052, 2053, 2054, 3000, 3001, 3002, 3003, 3004, 3005, 3006, 3007

15.00--the following census blocks:

1000, 1001, 1002, 1003, 1004, 1005, 1006, 1007, 1008, 1009, 1010, 1011, 1012, 1013, 1014, 1015, 1016, 1017, 1018, 1019, 1020, 2003, 2004, 2005, 2006, 2007, 2008, 2009, 2010, 2011, 2012, 2013, 2014, 2015, 2020, 2021, 2022, 2023, 2024, 2025, 2026, 2027, 2028, 2029, 2030, 2031, 2032, 2033, 2034, 2035, 2036, 2037, 2038, 2039, 2040, 2041, 3000, 3001, 3002, 3003, 3004, 3005, 3006, 3007, 3008, 3009, 3010, 3011, 3012, 3013, 3014, 3015, 3016, 3017, 3018, 3019, 3020, 3021, 3022, 3023, 3024, 3025, 3026, 3027, 3028, 3029, 3030, 3031, 3032, 3033, 3034, 3035, 3036, 3037, 3038, 3039, 3040, 3041, 3042, 3043, 3044, 3045, 3046, 3047, 3048, 3049, 3050, 3051, 3052, 3053, 3054, 3055, 3056, 3057, 3058, 3059, 3060, 3061, 3062, 3063, 3064, 3065, 3066, 3067, 3068

16.00--the following census blocks:

1005, 1006, 1007, 1008, 1009, 1010, 1011, 1012, 1013, 1014, 1015, 1016, 1017, 1018, 1019, 1020, 1021, 1022, 1023, 1024, 1025, 1026, 1027, 1028, 1029, 1030, 1031, 1032, 1033, 1034, 1035, 1036, 1037, 1038, 1039, 1040, 1041, 2011, 2012, 2013, 2014, 2015, 2016, 2017, 2018, 2019, 2020, 2021, 2022, 2023, 2024, 2025, 2026, 2027, 2028, 2029, 2030, 2031, 2032, 2033, 2034, 2035, 2036, 2037, 3000, 3001, 3002, 3003, 3004, 3005, 3006, 3007, 3008, 3009, 3010, 3011, 3012, 3013, 3014, 3015, 3016, 3017, 3018, 3019, 3020, 3021, 3022, 3023, 3024, 3025, 3026, 3027, 3028, 3029, 3030, 3031, 3032, 3033, 4000, 4001, 4002, 4003, 4004, 4005, 4006, 4007, 4008, 4009, 4010, 4011, 4012, 4013, 4014, 4015, 4016, 4017, 4018, 4019, 4020, 4021, 4022, 4023, 4024, 4025, 4026, 4027

19.00--the following census blocks:

2000, 2001, 2015, 2016, 2017, 2018, 2019, 3000, 3001, 3002, 3003, 3004, 3005, 3020, 3021, 3022, 3023, 3025, 3026, 3027, 3028, 3029, 3030, 3031, 3032, 3033, 3034, 3035, 3036, 3037, 3038, 3039, 3040, 3041, 3042, 3043, 3044, 3045, 3046, 3047, 3048, 9000, 9001, 9002, 9003, 9004, 9005, 9006, 9007, 9008, 9009, 9010, 9011, 9013, 9014, 9015, 9021

20.00--the following census blocks:

1000, 1001, 1002, 1003, 1004, 1007, 2000, 2001, 2002, 2003, 2004, 2005, 2006, 2007, 2008, 2009, 2010, 2011, 2012, 2013, 2014, 2015, 2016, 2017, 2018, 2019, 2020, 2021, 2022, 3000, 3001, 3002, 3003, 3004, 3005, 3006, 3007, 3008, 3009, 3010, 3011, 3012, 3013, 3014, 3015, 3016, 3017, 4000, 4001, 4002, 4003, 4004, 4005, 4006, 4007, 4008, 4009, 4010, 5000, 5001, 5002, 5003, 5004, 5005, 5006, 5007, 5008, 5009, 5010, 5011, 5012

21.00--the following census blocks:

1000, 1005, 1006, 1007, 1008, 1009, 1010, 1011, 1012, 1013, 1014, 1015, 1016, 1017, 1018, 1019, 2000, 2001, 2002, 2003, 2004, 2005, 2006, 2007, 2008, 2009, 2010, 2011, 2012, 2013, 2014, 2015, 2016, 2017, 3000, 3001, 3002, 3003, 3004, 3005, 3006, 3007, 3008, 3009, 3010, 3011, 3012, 3013, 3014, 3015, 3016, 3017, 3018, 3019, 4000, 4001, 4002, 4003, 4004, 4005, 4006, 4007, 4008, 4009, 4010, 4011, 4012, 4013, 4014, 4015, 4016, 4017, 4018, 4019, 5000, 5001, 5002, 5003, 5004, 5005, 5006, 5007, 5008, 5009, 5010,

5011, 5012, 5013, 5014

32.01--the following census blocks:

1000, 1001, 1002, 1003, 1004, 1005, 1006, 1007, 1008, 1009, 1010, 1011, 1012, 1013, 1014, 1015, 2000, 2001, 2002, 2003, 2004, 2005, 2006, 2007, 2008, 2009, 2010, 2011, 2012, 2013, 2014, 2015, 2016, 3014, 3015, 3016, 3017, 3022, 3023

32.02--the following census blocks:

1000, 1001, 1002, 1003, 1004, 1005, 1006, 1007, 1008, 1009, 1010, 1011, 1012, 1013, 1014, 1015, 1016, 1017, 1018, 1019, 2000, 2001, 2002, 2003, 2004, 2005, 2006, 2007, 2008, 2009, 2010, 2011, 2012, 2013, 2014, 2015, 2016, 3002, 3003, 3004, 3005, 3006

34.00--the following census blocks:

1000, 1001, 1002, 1003, 1004, 1005, 1006, 1007, 1008, 1009, 1010, 1011, 1012, 1013, 1014, 1015, 1016, 1017, 1018, 2000, 2001, 2002, 2003, 2004, 2005, 2006, 2007, 2008, 2009, 2010, 2011, 2012, 2013, 2014, 2015, 2016, 2017, 2018, 3003, 3004, 3005, 3006, 3007, 3008, 3009, 3010, 3011, 3012, 3013, 3014, 3015, 3016, 3017, 3018, 3019, 3020, 3021, 4000, 4001, 4002, 4003, 4004, 4005, 4006, 4007, 4008, 4009, 4010, 4011, 4012, 4013, 4014, 4015, 4016, 4017, 4018, 4019, 4020, 4021, 4022

36.00--the following census blocks:

2012, 2013, 3005, 3006, 3007, 3008, 4019, 4020

37.00--the following census blocks:

1002, 1003, 1004, 1010, 1011, 1012, 1013, 2000, 2001, 2002, 2003, 2004, 2005, 2006, 2007, 2008, 2009, 2010, 2011, 2012, 2013, 3000, 3001, 3002, 3003, 3004, 3005, 3006, 3007, 3008, 3009, 3010, 3011, 3012, 3013, 3014, 4000, 4001, 4002, 4003, 4004, 4005, 4006, 4007, 4008, 4009, 4010, 4011, 4012, 4013, 4014, 4015, 4016, 4017, 4018, 5000, 5001, 5002, 5003, 5004, 5005, 5006, 5007, 5008, 5009, 5010, 5011, 6000, 6001, 6002, 6003, 6004, 6005, 6006, 6007, 6008, 6009, 6010, 6011, 6012, 6013, 6014, 6015

38.01--the following census block:

2000

38.04--the following census blocks:

2027, 2028, 2029

38.05--the following census blocks:

1000, 1001, 1020, 1021, 1022, 1023, 1024, 1025, 2000, 2001

38.06--the following census blocks:

1000, 1001, 1002, 1003, 1004, 1005, 1006, 1007, 1008, 1009, 1010, 1011, 1012, 1013, 1014, 1015, 1016, 1017, 1018, 1019, 1020, 1021, 2005, 2006, 2007, 2008, 2009, 2010, 2011, 2012, 2013, 2014, 2015, 2016, 2017, 3000, 3001, 3002, 3003, 3004, 3005, 3006, 3007, 4000, 4001, 4002, 4003, 4004, 4005, 4006, 4007, 4008, 4009

39.00--the following census blocks:

2032, 2033, 2034, 2035, 2036, 2037, 2038, 2039, 2040, 2041, 2042, 2043, 2044, 2045, 2046, 2047, 2048, 2049, 2050, 2051, 2090, 2097, 2098, 2103, 2999, 3000, 3001, 3002, 3003, 3004, 3005, 3006, 3007, 3008, 3009, 3010, 3011, 3012, 3013, 3014, 3015, 3021, 3022, 3023, 3024, 3025, 3026, 3027, 3028, 3029, 3030, 3031, 3032, 3033, 3034, 3036, 3037, 3038, 3039, 3040, 3041, 3042, 3043, 3044, 3045, 3046, 3047, 3048, 3049, 3050, 3051, 3052, 3053, 3054, 3055, 3056, 3057, 3058, 3059, 3060, 3061, 3062, 3063, 3064, 3065, 3066, 3067, 3068, 3069, 3070, 3071, 3072, 3073, 3074, 3075, 3076, 3077, 3078, 3079, 3080, 3081, 3082, 3083, 3084, 3085, 3086, 3087, 3088, 3089, 3090, 3091, 3092, 3093, 3094, 3095, 3096, 3097, 3098, 3099, 3100, 3101, 3102, 3103, 3104, 3105, 3106, 3107, 3108, 3109, 3110, 3111, 3112, 3113, 3114, 3115, 3116, 3117, 3118, 3119, 3120, 3121, 3122, 3123, 3124, 3125, 3126, 3127, 3128, 3129, 3130, 3131, 3132, 3133, 3134, 3135, 3136, 3137, 3138, 3139, 3140, 3141, 3142, 3143, 3144, 3145, 3146, 3147, 3148, 3149, 3150, 3151, 3152, 3153, 3154, 3155, 3156, 3157, 3158, 3159, 3160, 3161, 3162, 3163, 3164, 3165, 3166, 3167, 3168, 3169, 3170, 3171, 3172, 3173, 3174, 3175, 3176, 3177, 3178, 3179, 3180, 3181, 3182, 3183, 3184,

3185, 3186, 3187, 3188, 3189, 3190, 3191, 3192, 3193, 3194, 3195, 3196, 3197, 3198, 3199, 3200, 3201, 3202, 3203, 3204, 3205, 3206, 3207, 3208, 3209, 3210, 3211, 3212, 3213, 3214, 3215, 3216, 3217, 3218, 3219, 3220, 3221, 3222, 3223, 3224, 3225, 3226, 3227, 3228, 3229, 3230, 3231, 3232, 3233, 3234, 3235, 3236, 3237, 3238, 3239, 3240, 3241, 3242, 3243, 3244, 3245, 3246, 3247, 3248, 3249, 3250, 3251, 3252, 3253, 3254, 3255, 3256, 3257, 3258, 3259, 3260, 3261, 3262, 3263, 3264, 3265, 3266, 3267, 3268, 3269, 3270, 3271, 3272, 3273, 3274, 3275, 3276, 3277, 3278, 3279, 3280, 3281, 3282, 3283, 3284, 3289, 3290, 5024, 5025, 5031, 5032, 5036

40.00--the following census blocks:

1019, 1020, 1021, 1022, 1023, 1024, 1025, 1026, 1027, 1032, 1033, 1034, 1035, 1036, 1037, 1038, 1039, 1040, 1041, 1042, 1043, 1044, 1045, 1046, 1047, 1048, 1049, 1050, 1051, 1052, 1053, 1054, 1055, 1056, 1057, 1058, 1059, 1060, 1061, 1062, 1063, 1064, 1065, 1066, 1067, 1070, 1071, 1072, 1074, 1075, 1076, 1077, 3000, 3001, 3002, 3003, 3004, 3005, 3006, 3007, 3008, 3009, 3010, 3011, 3012, 3013, 3014, 3015, 3016, 3017, 3018, 3019, 3020, 3021, 3022, 3023, 3024, 3025, 3026, 3027, 4000, 4001, 4002, 4003, 4004, 4007, 4008, 4009, 4010, 4011, 4012, 4013, 4014, 4015, 4016, 4017, 4018, 4019, 4020, 4021, 4022, 4023, 4024, 4025, 4026, 4027, 4028, 4029, 4030, 4031, 4032, 5000, 5001, 5002, 5003, 5004, 5005, 5006, 5007, 5008, 5009, 5010, 5011, 5012, 5013, 5014, 5015, 5016, 5017, 5018, 5019, 5020, 5021, 5022, 5023, 6016, 6017, 6018, 6019, 6020, 6023, 6024, 6025, 6026, 6027, 6028, 6029, 6030, 6031, 6032, 6033, 6034, 6035, 6036, 6037, 6038, 6039, 6040, 6041

42.05--the following census blocks:

3003, 3004, 3005, 3012, 4008, 4009, 4010, 4011, 4012, 4013, 4014, 4015, 4016, 4017, 4018, 4019, 4020, 4021, 4022, 4023, 4024, 4025, 4026, 4027, 4028, 4029

47.01--the following census blocks:

3000, 3001, 3002, 3003, 3004, 3005, 3006, 3007, 3008, 3009, 3010, 3011, 3012, 3013, 3014, 3015, 3016

48.00--the following census blocks:

4003, 4004, 5002, 5004, 5005, 5006, 5007, 5016, 5017, 5018, 5019, 5020, 5021, 5022, 5023

52.01--the following census blocks:

1011, 1012, 1013, 1014, 1015, 1016, 1017, 1018, 2001, 2002, 2003, 2004, 2005, 2006, 2007, 2008, 2009, 2011

52.02--the following census blocks:

1018, 1020, 2012, 2013, 2014, 2015, 2016

58.03--the following census blocks:

4034, 4035

60.00--the following census blocks:

1004, 1005, 1006, 1007, 1008, 1009, 1010, 1011, 1012, 1013, 1014, 1015, 1016, 1017, 1018, 1019, 1020, 1021, 1022, 1023, 1024, 1025, 1026, 1027, 1028, 1029, 1030, 2000, 2001, 2002, 2003, 2004, 2005, 2006, 2007, 2008, 2009, 2010, 2011, 3000, 3001, 3002, 3003, 3004, 3005, 3006, 3007, 3008, 3009, 3010, 3011, 3012, 3013, 3014, 3015, 3016, 3017, 3018, 3019, 3020, 3021, 3022, 3023, 3024, 3025, 3026, 3027, 3028, 3029, 3030, 3031, 3032, 3033, 3034, 3035, 3036, 4000, 4001, 4002, 4003, 4004, 4005, 4006, 4007, 4008, 4009, 4010, 4011, 4012, 4013, 4014, 4015, 4016, 4017, 4018, 4019, 4020, 4021, 4022, 5000, 5001, 5002, 5003, 5004, 5005, 5006, 5007, 5008, 5009, 5010, 5011

62.00--the following census blocks:

1000, 1001, 1002, 1003, 1004, 1005, 1006, 1007, 1008, 1009, 2000, 2001, 2002, 2003, 2004, 2005, 2006, 2007, 2008, 2009, 2010, 3000, 3001, 3002, 3003, 3004, 3005, 3006, 3007, 3008, 3009, 3010, 3011, 3012, 3013, 3014, 3015, 3016, 3017, 3018, 3019, 3020, 3021, 3022, 3023, 3024, 3025, 3026, 3027, 4000, 4001, 4002, 4003, 4004, 4005, 4006, 4007, 4008, 4009, 4010, 4011, 4012, 5007, 5008, 5009, 5010, 5014, 5015, 5018, 5019, 5020, 5021, 5022, 5023, 5024, 5025, 5026, 5027, 5028, 5029, 5030, 5031, 5032, 5033, 5034, 5035, 6000, 6001, 6002, 6003, 6004, 6005, 6006, 6007, 6008

63.00--the following census block:

4023

68.01--the following census blocks:

1000, 1001, 1002, 1003, 1004, 1005, 1006, 1007, 1008, 1009, 1010, 1011, 1012, 1013, 1014, 1015, 1016,
1017, 1018, 1019, 1020, 1025, 1026, 1027, 1028, 1029, 1030, 1031, 1032, 1047, 1048, 1049, 1050, 1051,
1052, 1053, 1054, 1055, 2000, 2001, 2002, 2003, 2004, 2005, 2006, 2007, 2008, 2009, 2010, 2011, 3000,
3001, 3002, 3003, 3004, 3005, 3006, 3007, 3008, 3009, 3010, 3011, 4000, 4001, 4002, 4003, 4004, 4005,
4006, 4007, 4008, 4009, 4010, 4011, 4012, 4013, 4014, 4015, 4016, 4017, 4018, 4019, 4020

68.02--the following census blocks:

1003, 1004, 1005, 1006, 1007, 1008, 1009, 1010, 1011, 1012, 1013, 1014, 1015, 1016, 1017, 1018, 1019,
1020, 1035, 2009, 2010, 2011, 3000, 3001, 3002, 3003, 3004, 3005, 3006, 3007, 3008, 3009, 3010, 3011,
3012, 4000, 4001, 4002, 4003, 4004, 4005, 4006, 4007, 4008

69.00--the following census blocks:

1000, 1001, 1002, 1003, 1004, 1005, 1006, 1007, 1008, 1009, 1010, 1011, 1012, 1013, 1014, 1015, 1016,
1017, 1018, 1019, 1020, 1021, 1022, 1023, 1024, 1025, 1026, 1027, 1028, 1029, 1030, 1031, 1032, 1033,
1034, 1035, 1036, 1037, 2000, 2001, 2002, 2003, 2004, 2005, 2006, 2007, 2008, 2009, 2010, 2011, 2012,
2013, 2014, 2015, 2016, 2017, 2018, 2019, 2020, 2021, 2022, 2023, 2024, 2025, 2026, 2027, 3002, 3003,
3004, 3005, 3006, 3007, 3008, 3009, 3010, 3011, 3012, 3013, 3014, 3015, 3016, 3017, 3018, 3019, 3020,
3021, 3022, 3023, 3024, 3025, 3026, 3027, 3028, 3029, 3030, 3032, 3033, 3034, 3035, 3036, 3037, 3038,
3039

70.04--the following census blocks:

1000, 1001, 1002, 1003, 1004, 1005, 1006, 1007, 1011, 1012, 1013, 1014, 1015, 1016, 1017, 1018, 1019,
1020, 1021, 1022, 1023, 1030, 1031, 1032, 1033, 1034, 2000, 2001, 2002, 2003, 2004, 2005, 2006, 2007,
2008, 2009, 2010, 2011, 2012, 2013, 2014, 2015, 2016, 2017, 2018, 2019, 3000, 3001, 3002, 3003, 3004,
3005, 3006, 3007, 3008, 3009, 3010, 3011, 3012, 3013, 3014, 3015, 3016, 3017

71.00--the following census blocks:

1000, 1001, 1002, 1003, 1004, 1005, 1006, 1007, 1008, 1009, 1010, 1011, 1012, 1013, 1014, 1015, 1016,
1017, 1018, 1019, 1020, 1021, 1022, 1023, 1024, 1025, 1026, 1027, 1028, 1029, 1030, 2002, 2003, 2004,
2005, 2006, 2007, 2008, 2009, 2010, 2011, 2012, 2013, 2014, 2015, 2016, 2017, 2018, 2019, 2020, 2021,
2022, 2023, 2024, 2025, 2026, 2027, 2028, 2029, 2030, 2031, 2032, 3002, 3003, 3004, 3005, 3006, 3012,
3013, 3014, 3015, 3016, 3017, 3018, 4000, 4001, 4002, 4003, 4004, 4005, 4006, 4007, 4008, 4009, 4010,
4011, 4012, 4013, 4014, 4015, 4016, 4017, 4018, 4019, 4020, 4021, 4022, 4023, 4024, 4025, 4026, 4027,
4028, 4029, 5000, 5001, 5002, 5003, 5004, 5005, 5006, 5007, 5008, 5009, 5010, 5011, 5012, 5013, 5014,
5015, 5016, 5017, 5018, 5019

73.00--the following census blocks:

2000, 2001, 2002, 2003, 2004, 2005, 2006, 2007, 2008, 2009, 2010, 2011, 2012, 2013, 2014, 2015, 2016,
2017, 2018, 2021, 2022, 2023

74.00--the following census block:

2032

76.00--the following census blocks:

1000, 1001, 1002, 1003, 1004, 1005, 1006, 1007, 1008, 1009, 1010, 1011, 1012, 1013, 1014, 1015, 1016,
1017, 1018, 1019, 1020, 1021, 1022, 1023, 1024, 1025, 1026, 1027, 1028, 1029, 1030, 1031, 1032, 1033,
1034, 1035, 1036, 1037, 1038, 1039, 1040, 1041, 1042, 1043, 1044, 2000, 2001, 2002, 2003, 2004, 2005,
2006, 2007, 2008, 2009, 2010, 2011, 2012, 2013, 2014, 2015, 2016, 2017, 2018, 2019, 2020, 2021, 2022,
2023, 2024, 2025, 2026, 2027, 2028, 2029, 2030, 2031, 2032, 2033, 2034, 2035, 2036, 2037, 2038, 2039,
2040, 2041, 2042, 2043, 2044, 2045, 2046, 2047, 2048, 2049, 2050, 2051, 2052, 2053, 2054, 2055, 2056,
2057, 2058, 2059, 2060, 2061, 2062, 2063, 2064, 2065, 2066, 2067, 2068, 2069, 2070, 2075, 2076, 2077,
2078, 2079, 2080, 2081, 2082, 2083, 2084, 2085, 2086, 2087, 2088, 2089, 2090, 2091, 2092, 2093, 2094,
2095, 2096, 2097, 2098, 2099, 2100, 2101, 2102, 2103, 2104, 2105, 2106, 2107, 2108, 2109, 2110, 2111,
2112, 2113, 2114, 2115, 2116, 2117, 2118, 2119, 2120, 2121, 2122, 2123, 2124, 3000, 3001, 3002, 3003,
3004, 3005, 3006, 3007, 3008, 3009, 3010, 3011, 3012, 3013, 3014, 3015, 3016, 3017, 3018, 3019, 3020,

3021, 3022, 3023, 3024, 3025, 3026, 3027, 3028, 3029, 3030, 3031, 3032, 3033, 3034, 3035, 3036, 3037,
3038, 3039, 3040, 3041, 3042, 3043, 3044, 3045, 3046, 3047, 3048, 3051, 3052, 3053, 3054, 3055, 4000,
4001, 4002, 4003, 4004, 4005, 4006, 4007, 4008, 4009, 4010, 4011, 4012, 4013, 4014, 4015, 4016, 4017,
4018, 4019, 4020, 4021, 4022, 4023, 4024, 4025, 4026, 4027, 4028, 4029, 4030, 4031, 4032, 4033, 4034,
4035, 4036, 4037, 4038, 4039, 4040, 4041, 4042, 4043, 4044, 4045, 4046, 4047, 4048, 4049, 4050, 4051,
4052, 4053, 4054, 4055, 4056, 4057

77.00--the following census blocks:

1004, 1005, 1006, 1007, 1008, 1019, 1020, 1021, 1022, 1023, 1024, 1025, 1026, 1027, 1028, 1029, 1030,
1031, 1032, 1033, 1034, 1035, 1036, 1037, 1038, 1039, 1040, 1041, 1042, 1043, 1044, 1045, 1046, 1047,
1048, 1049, 1050, 1051, 1079, 1080, 1081, 1082, 1083, 1084, 1085, 1086, 1087, 1088, 2000, 2001, 2002,
2003, 2004, 2005, 2006, 2007, 2008, 2009, 2010, 2011, 2012, 2013, 2014, 2015, 2016, 2017, 2018, 2019,
2020, 2021, 2022, 2023, 2024, 2025, 2026, 2027, 2028, 2029, 2030, 2031, 2032, 2033, 2034, 2035, 2036,
2037, 2038, 2039, 2040, 3000, 3001, 3002, 3003, 3004, 3005, 3006, 3007, 3008, 3009, 3010, 3011, 3012,
4000, 4001, 4002, 4003, 4004, 4005, 4006, 4007, 4008, 4009, 4010, 4011, 4012, 4013, 4014, 4015, 4016,
4017, 4018, 4019, 4020, 4021, 4022, 4023, 4024, 4025, 4026, 4027, 4028, 4029, 4030, 4031, 4032, 4033,
4034, 4035, 4036, 4037, 4038, 4039, 4040, 4041, 4042, 4043

Kern

Whole Tracts in Kern County

11.02, 11.03, 12.01, 12.02, 13.00, 15.00, 20.00, 21.00, 22.00, 23.02, 25.00, 26.00, 30.00, 31.03,
40.00, 41.01, 41.02, 42.00, 43.01, 43.02, 44.01, 44.02, 46.01, 47.00, 48.00, 49.01, 49.02, 50.00, 64.01,
64.02

Partial Tracts in Kern County

6.00--the following census blocks:

2000, 2001, 2002, 2003, 2004, 2005, 2006, 2007, 2008, 2009, 2010, 2011, 2012, 2013, 2014, 2015, 3000,
3001, 3002, 3003, 3004, 3005, 3006, 3007, 3008, 3009, 3010, 3011, 3012, 3014, 3015, 3016, 3017, 3018,
3019, 3020, 3021, 3022, 3023, 3024, 3025, 3026, 3027, 3028, 3029, 3030, 3031, 3032, 3033, 3034, 3035,
3036, 3037, 3038, 3039, 3040, 3041, 3042, 3043, 4002, 4003, 4004, 4005, 4006, 4007, 4008, 4009, 4010,
4011, 4012

7.00--the following census blocks:

5004, 5011, 5012, 5017, 5018

8.00--the following census blocks:

2006, 2007, 2008, 2009, 2010, 2011, 3000, 3001, 3002, 3003, 3004, 3005

9.03--the following census block:

1021

9.04--the following census blocks:

1039, 1040, 1042, 2010, 2011, 2012, 2013, 2014

9.05--the following census blocks:

1011, 1012, 1013, 1014, 1015, 1016, 1017, 1018, 2003, 2004, 2005, 2006, 2007, 2016, 2017, 2018, 2019

9.06--the following census blocks:

1010, 1011, 1015, 1016, 1017, 1018, 1019, 1020, 1021, 1022, 2008, 2009, 2010, 2016, 2017, 2018, 2019,
2020, 2021, 2022

11.01--the following census blocks:

1002, 1003, 1004, 1005, 1006, 1007, 1012, 1013, 1014, 2000, 2001, 2002, 2003, 2004, 2005, 2006, 2007,
2008, 2009, 2010, 2011, 2012, 2013

14.00--the following census blocks:

1000, 1001, 1002, 1003, 1004, 1005, 1006, 1007, 1008, 1009, 1010, 1011, 1012, 1013, 1014, 1015, 1016,
1017, 1018, 1019, 1020, 1021, 1022, 1023, 2000, 2001, 2002, 2003, 2004, 2005, 2006, 2007, 2008, 2009,
2010, 2011, 2012, 2013, 2014, 2015, 2016, 2017, 2018, 2019, 3000, 3001, 3002, 3003, 3004, 3005, 3006,
3008, 3009, 3010, 3011, 3012, 3013, 3014, 3015, 3016, 3017, 3020, 3021, 3022, 3023, 3024, 3025, 3026,
3027, 3028, 3029, 3032, 3033, 4000, 4001, 4002, 4003, 4004, 4005, 4006, 4007, 4008, 4009, 4010, 4011,
4012, 4013, 4014, 4015, 4016, 4017, 4018, 4019, 4020, 4021, 4022, 4023, 4024, 4025, 4026, 4027, 4028,
4029, 4030, 4031, 4032, 4033, 4034, 4035, 4036, 4037, 4038

16.00--the following census blocks:

1000, 1001, 1002, 1003, 1004, 1005, 1006, 1007, 1008, 1009, 1010, 1011, 1012, 1013, 1014, 1015, 1016,
1017, 1018, 1019, 1020, 1021, 1022, 1023, 1024, 1025, 1026, 1027, 1028, 1029, 1030, 1031, 1032, 1033,
1034, 1035, 1036, 1037, 1038, 1039, 1040, 1041, 1042, 1043, 1044, 1045, 1046, 1047, 1048, 1049, 1050,
1051, 1052, 1053, 1054, 1055, 1056, 1057, 1058, 1059, 1060, 1061, 1062, 1063, 1064, 1065, 1066, 1067,
1068, 1069, 1070, 1071, 1072, 1073, 1074, 1075, 1076, 1077, 1078, 1079, 1080, 1081, 1082, 1083, 1084,
1085, 1086, 1087, 1088, 1089, 1090, 1091, 1092, 1093, 1094, 1095, 1096, 1097, 1098, 1099, 1100, 1101,
1102, 1103, 1104, 1105, 1106, 1107, 1108, 1109, 1110, 1111, 1112, 1113, 1114, 1115, 1116, 1117, 1118,
1119, 1120, 1121, 1122, 1123, 1124, 1125, 1126, 1127, 1128, 1129, 2000, 2001, 2002, 2003, 2004, 2005,
2006, 2007, 2008, 2009, 2010, 2011, 2012, 2013, 2014, 2015, 2016, 2017, 2018, 2019, 2064, 2065, 2066,
2067, 2068, 2069, 2070, 2071, 2072, 2073, 3000, 3021, 3022, 3023, 3024, 3036, 3037, 3050, 3051

19.02--the following census blocks:

1000, 1001, 1004, 1005, 1006, 1007, 1010, 1011, 1012, 1013, 1016, 1017, 2000, 2001, 2009, 2010, 2011,
2012, 2013, 3000, 3001, 3006, 3007, 3008, 3009, 3010, 3020, 3021, 3022

23.01--the following census blocks:

1004, 1005, 1006, 1007, 1008, 1009, 1013, 1014, 1015, 1016, 1017, 1018, 1019, 1020, 1021, 1022, 1023,
1024, 1025, 2000, 2001, 2002, 2003, 2004, 2005, 2006, 2007, 2008, 2009, 2010, 2011, 2012, 2013, 2014,
2015, 2016, 2017, 2018, 2019, 2020, 2021, 3000, 3001, 3002, 3003, 3004, 3005, 3006, 3007, 3008, 3009,
3010, 3011, 4002, 4003, 4004, 4005, 4006, 4007, 4008, 4009, 4010, 4011, 4012, 4013, 4014, 4015, 4016,
4017, 4018

24.00--the following census blocks:

1005, 1006, 1007, 1008, 1009, 1010, 1011, 1012, 1013, 1014, 1015, 1016, 1029, 1030, 1031, 1032, 1033,
1034, 1035, 1036, 1037, 1038, 1066, 1067, 1068, 1069, 1070, 1071, 1072, 1073, 1074, 1075, 1076, 1077,
1078, 1079, 1081, 1082, 1085, 1086, 1087, 1088, 1089, 1090, 1091, 1092, 1093, 1094, 1095, 1096, 1097,
1098, 1099, 1100, 1101, 1102, 1103, 1104, 1105, 1106

27.00--the following census blocks:

1000, 1010, 1011, 1012, 1013, 1014

29.00--the following census blocks:

1000, 1001, 1002, 1003, 1004, 1005, 1006, 1007, 1008, 1009, 1010, 1011, 2000, 2010, 2011, 4000, 4001

31.21--the following census blocks:

1000, 1001, 1002, 1003, 1004, 1005, 1006, 1007, 1008, 1009, 1010, 1011, 1012, 1013, 1014, 1015, 1016,
1017, 1018, 1019, 1020, 1021, 1022, 1023, 1024, 1025, 1026, 1027, 1028, 1029, 1030, 1031, 1032, 1033,
1034, 1035, 1036, 2000, 2001, 2002, 2003, 2004, 2005, 2006, 2015, 2016, 2017, 2018, 2019, 2020, 2021,
2022, 2023, 2024, 2025, 2026, 2027, 2028, 2029, 2030, 2031, 2032, 2033, 2034, 2035, 2036, 2037

31.22--the following census blocks:

1000, 1001, 1002, 1003, 1004, 1005, 1006, 1007, 1008, 1009, 1010, 1011, 1012, 1013, 1014, 1015, 1016,
1017, 1031, 1032, 1033, 1034, 1035, 1042, 1043, 1044

32.02--the following census blocks:

1003, 1004, 1005, 1006, 1007, 1025, 1026, 1027, 1028, 1029, 1030

32.04--the following census blocks:

1025, 1056, 1057, 1058, 1059, 1061, 1062, 1063, 1064, 1065, 1066, 1067, 1068, 1069, 1070, 1071, 1072, 1073, 1074, 1075, 1076, 1077, 1078, 1079, 1080, 1081, 1082, 1083, 1084, 1085, 1086, 1087, 1088, 1089, 1090, 1091, 1092, 1093, 1094, 1095, 1096, 1097, 1098, 1099, 1100, 1101, 1102, 1103, 1104, 1105, 1106, 1107, 1108, 1109, 1110, 1111, 1112, 1120, 1121, 1122, 1123, 1124, 1125, 1126, 1127, 1128, 1129, 1130, 1131, 1132, 1133, 1134, 1135, 1136, 1137, 1138, 1139, 1140, 1141, 1142, 1143, 1144, 1145, 1146, 1147, 1148, 1149, 1150, 1151, 1152, 1153, 1154, 1155, 1156, 1157, 1158, 1159, 1160, 1161, 1162, 1163, 1164, 1165, 1166, 1167, 1168, 1169, 1170, 1171, 1172, 1173, 1174, 1175, 1176, 1177, 1178, 1179, 1180, 1181, 1182, 1183, 1184, 1185, 1186, 1187, 1188, 1189, 1190, 1195, 1196, 1197, 1198, 1199, 1200, 1201, 1202, 1203, 1204, 1205, 1206, 1207, 1208, 1209, 1210, 1211, 1212, 1213, 1214, 1215, 1216, 1217, 1218, 1219, 1220, 1221, 1222, 1223, 1224, 1225, 1226, 1227, 1228, 1229, 1230, 1231, 1232, 1233, 1234, 1235, 1236, 1237, 1238, 1239, 1240, 1241, 1242, 1243, 1244, 1245, 1246, 1247, 1248, 1249, 1250, 1251, 1252, 1253, 1254, 1255, 1256, 1257, 1258, 1259, 1261, 1262, 1263, 1264, 1270, 1271, 1272, 1273, 1274, 1275, 1276, 1277, 1278, 1279, 1280, 1281, 1282, 1283, 1284, 1285, 1286, 1287, 1288, 1289, 1290, 1291, 1292, 1293, 1294, 1295, 1296, 1299, 1300

33.04--the following census blocks:

5000, 5001, 5002, 5003, 5016, 5017, 5018, 5019, 5020, 5021, 5022, 5023, 5024, 5025, 5026, 5027, 5028, 5029, 5030, 5031, 5032, 5033, 5034, 5035, 5036, 5502, 5503, 5504, 5505, 5506, 5507, 5508, 5509, 5510, 5511, 5512, 5513, 5514, 5515, 5516, 5517, 5518, 5519, 5520, 5521, 5702, 5703, 5704, 5705, 5706, 5707, 5708, 5716, 5717, 5718, 5720, 5721, 5722, 5723, 5724, 5725, 5726, 5727, 5728, 5729, 5730, 5731, 5732, 5733, 5734, 5735, 5736, 5737, 5738, 5740, 5741, 5742, 5743, 5744, 5745, 5748, 5749, 5750, 5751, 5752, 5753, 5754, 5755, 5756, 5757, 5776, 5779, 5780, 5947, 5949, 5950, 5951, 5952, 5957, 5958, 5959, 5960, 5961, 5962, 5963, 5966, 5967, 5968, 5995, 5996, 5997, 5998, 5999

37.00--the following census blocks:

1000, 1001, 1002, 1003, 1004, 1005, 1006, 1012, 1013, 2000, 2001, 2002, 2003, 2004, 2005, 2006, 2007, 2008, 2009, 2010, 2011, 2012, 2013, 2014, 2015, 2016, 2017, 2018, 2019, 2020, 2021, 2022, 2023, 2024, 2025, 2026, 2027, 2028, 2029, 2030, 2031, 3004, 3005, 3006, 3007, 3008, 3009, 3010, 3011, 3012, 3013, 3014, 3015, 3016, 3017, 3018, 3019, 3020, 3021, 3022, 3023, 3024, 3025, 3026, 3027, 3028, 3029, 3030, 3031, 3032, 3033, 3034, 3035, 3036, 3037, 3038, 3039, 3040, 3041, 3042, 3043, 3044, 3045, 3046, 3047, 3048, 3049, 3050, 3051, 3052, 3053, 3054, 3055, 3056, 3057, 3058, 3059, 3060, 3061, 3062, 3063, 3064, 3065, 3066, 3067, 3068, 3069, 3070, 3071, 3072, 3073, 3074, 3075, 3076, 3077, 3078, 3079, 3080, 3081, 3082, 3083, 3084, 3085, 3086, 3087, 3088, 3089, 3090, 3091, 3092, 3093, 3094, 3095, 3096, 3097, 3098, 3099, 3100, 3101, 3102, 3103, 3104, 3105, 3106, 3107, 3108, 3109, 3110, 3111, 3112, 3113, 3114, 3115, 3116, 3117, 3118, 3119, 3120, 3121, 3122, 3123, 3124, 3125, 3126, 3132, 3133, 3134, 3135, 3136, 3137, 3138, 3139, 3140, 3141, 3142, 3143, 3144, 3145, 3146, 3147, 3148, 3149, 3150, 3151, 3152, 3153, 3154, 3155, 3156, 3157, 3158, 3159, 3160, 3161, 3162, 3163, 3164, 3165, 3166, 3167, 3173, 3174, 3175, 3176, 3177, 3178, 3179, 3180, 3181, 3182, 3183, 3184, 3185, 3190, 3191, 3192, 3200, 3201, 3202, 3203, 3204, 3205, 3206, 3207, 3208, 3209, 3210, 3211, 3212, 3213, 3214, 3215, 3216, 3217, 3218, 3219, 3224, 3230, 3231, 3232, 3233, 3234, 3235, 3236, 3237, 3238, 3239, 3240, 3241, 3242, 3243, 3244, 3245, 3246, 3247, 3248, 3249, 3250, 3251, 3252, 3253, 3254, 3255, 3256, 3257, 3258, 3259, 3260, 3261, 3262, 3263, 3264, 3265, 3266, 3267, 3278, 3279, 3285, 3286, 3287, 3288, 3289, 3290, 3291, 3292, 3293, 3294, 3295, 3296, 3297, 3298, 3299, 3300, 3301, 3302, 3303, 3304, 3305, 3306, 3307, 3308, 3309, 3310, 3311, 3312, 3313, 3314, 3315, 3316, 3317, 3318, 3319, 3321, 3322, 3323, 3324, 3325, 3326, 3327, 3328, 3329, 3330, 3331, 3332, 3333, 3334, 3335, 3336, 3337, 3338, 3339, 3340, 3341, 3342, 3343, 3344, 3345, 3346, 3347, 3348, 3349, 3350, 3351, 3352, 3353, 3354, 3355, 3356, 3357, 3358, 3359, 3360, 3361, 3362, 3363, 3364, 3365, 3366, 3367, 3368, 3369, 3370, 3371, 3372, 3373, 3374, 3375, 3376, 3377, 3378, 3379, 3380, 3381, 3382, 3383, 3384, 3385, 3386, 3387, 3388, 3389, 3390, 3391, 3392, 3393, 3394, 3395, 3396, 3397, 3398, 3399, 3400, 3401, 3402, 3403, 3404, 3405, 3406, 3407, 3408, 3409, 3410, 3411, 3412, 3413, 3414, 3415, 3416, 3417, 3418, 3419, 3420, 3421, 3422, 3423, 3424, 3425, 3426, 3427, 3428, 3429, 3430, 3431, 3432, 3433, 3434, 3435, 3436, 3437, 3438, 3439, 3440, 3441, 3442, 3443, 3444, 3445, 3446, 3447, 3448, 3449, 3450, 3451, 3452, 3453, 3454, 3455, 3456, 3457, 3458, 3459, 3460, 3461, 3462, 3463, 3464, 3465, 3466, 3467, 3468, 3469, 3470, 3471, 3472, 3473, 3474, 3475, 3476, 3477, 3478, 3479, 3480, 3481, 3482, 3483, 3484, 3485, 3486, 3487, 3488, 3489, 3490, 3491, 3492, 3493, 3494, 3495, 3496, 3497, 3498, 3499, 3500, 3501, 3502, 3503, 3504, 3505, 3506, 3507, 3508, 3509, 3510, 3511, 3512

39.00--the following census blocks:

1000, 2005, 2006, 2007, 2008, 2009, 2010, 2011, 2012, 2013, 2014, 2015, 2016, 2017, 2018, 2019, 2020, 2021, 2022, 2023, 2024, 2025, 2026, 2027, 2028, 2029, 2030, 2031, 2032, 2033, 2034, 2035, 2036, 2037, 2038, 2039, 2040, 2041, 2042, 2043, 2044, 2045, 2046, 2047, 2048, 2049, 2050, 2051, 2052, 2053, 2054, 2055, 2056, 2057, 2058, 2059, 2060, 2061, 2062, 2063, 2064, 2065, 2066, 2067, 2068, 2069, 2070, 2071, 2072, 2073, 2074, 2075, 2076, 2077, 2078, 2079, 2080, 2081, 2082, 2083, 2084, 2085, 2086, 2087, 2088,

2089, 2090, 2091, 2092, 2093, 2094, 2095, 2096, 2097, 2098, 2099, 2100, 2101, 2102, 2103, 2104, 2105,
2106, 2107, 2108, 2109, 2110, 2111, 2112, 2113, 2114, 2115, 2119, 2120, 2121, 2122, 2123, 2124, 2125,
2126, 2127, 2135, 2136, 2137, 2138, 2139, 2146, 2157, 2158, 2159, 2160, 2161, 2162, 2163, 2164, 2165,
2166, 2167, 2168, 2169, 2170, 2171, 2172, 2173, 2174, 2175, 2176, 2177, 2178, 2179, 2180, 2181, 2182,
2183, 2184, 2185, 2186, 2187, 2188, 2189, 2190, 2191, 2192, 2193, 2194, 2195, 2196, 2197, 2198, 2199,
2200, 2201, 2202, 2203, 2204, 2205, 2206, 2207, 2208, 2209, 2210, 2211, 2212, 2213, 2214, 2215, 2216,
2217, 2218, 2219, 2220, 2221, 2222, 2223, 2224, 2225, 2226, 2227, 2228, 2229, 2230, 2231, 2232, 2233,
2234, 2235, 2236, 2237, 2238, 2239, 2240, 2241, 2242, 2243, 2244, 2245, 2246, 2247, 2248, 2249, 2250,
2251, 2252, 2253, 2254, 2261, 2262, 2263, 2264, 2265, 2272, 2337, 2338

45.00--the following census blocks:

1000, 1001, 1002, 1003, 1004, 1005, 1006, 1007, 1008, 1009, 1010, 1011, 1012, 1013, 1014, 1015, 1016,
1017, 1018, 1019, 1020, 1021, 1022, 1023, 1024, 1025, 1026, 1027, 2000, 2001, 2002, 2003, 2004, 2005,
2006, 2007, 2008, 2009, 2010, 2011, 2012, 2013, 2014, 2015, 2016, 2017, 2018, 2019, 2020, 2021, 2022,
2023, 2024, 2025, 2026, 2027, 2028, 2029, 2030, 2031, 2032, 2033, 2034, 2035, 2036, 2037, 2038, 2039,
2040, 2041, 2042, 2043, 2044, 2045, 2046, 2047, 2048, 2049, 2050, 2051, 2052, 2053, 2054, 2055, 2056,
2057, 2058, 2059, 2060, 2061, 2062, 2063, 2064, 2065, 2066, 2067, 2068, 2069, 2070, 2071, 2072, 2073,
2074, 2075, 2076, 2077, 2078, 2079, 2080, 2081, 2082, 2083, 2084, 2085, 2086, 2087, 2088, 2089, 2090,
2091, 2092, 2093, 2094, 2095, 2096, 2097, 2098, 2099, 2100, 2101, 2102, 2103, 2104, 2105, 2106, 2107,
2108, 2109, 2110, 2111, 2112, 2113, 2114, 2115, 2116, 2117, 2118, 2119, 2120, 2121, 2122, 2123, 2124,
2125, 2126, 2127, 2128, 2129, 2130, 2131, 2132, 2133, 2134, 2135, 2136, 2137, 2138, 2139, 2140, 2141,
2142, 2143, 2144, 2145, 2146, 2147, 2148, 2149, 2150, 2151, 2152, 2153, 2154, 2155, 2156, 2157, 2158,
2159, 2160, 2161, 2162, 2163, 2164, 2165, 2166, 2167, 2168, 2169, 2170, 2175, 2177, 2178, 2179, 2180,
2181, 2182, 2183, 2184, 2185, 2186, 2187, 2188, 2189, 2190, 2191, 2192, 2193, 2194, 2195, 2196, 2197,
2198, 2199, 2200, 2201, 2202, 2203, 2204, 2205, 2206, 2207, 2208, 2209, 2210, 2211, 2220, 2221, 2222,
2223, 2224, 2225, 2231, 2232, 2233, 2234, 2235, 2236, 2237, 2238, 2239, 2240, 2241, 2246, 2247, 2248,
2249, 2250, 2251, 2252, 2253, 2254, 2255, 2256, 2257, 2258, 2259, 2260, 2261, 2262, 2263, 2264, 2265,
2266, 2267, 2268, 2269, 2270, 2271, 2272, 2273, 2274, 2275, 2276, 2277, 2278, 2279, 2280, 2281, 2282,
2283, 2284, 2285, 2286, 2287, 2288, 2289, 2290, 2291, 2292, 2293, 2294, 2295, 2296, 2297, 2298, 2299,
2300, 2301, 2302, 2303, 2304, 2305, 2306, 2307, 2308, 2309, 2310, 2311, 2312, 2313, 2314, 2315, 2316,
2317, 2318, 2319, 2320, 2321, 2322, 2323, 2324, 2325, 2326, 2327, 2328, 2329, 2330, 2331, 2332, 2333,
2334, 2335, 2336, 2337, 2338, 2339, 2340, 2341, 2342, 2343, 2344, 2345, 2346, 2347, 2348, 2349, 2350,
2351, 2352, 2353, 2354, 2355, 2356, 2357, 2358, 2359, 2360, 2361, 2362, 2363, 2364, 2365, 2366, 2367,
2368, 2369, 2370, 2371, 2372, 2373, 2374, 2375, 2376, 2377, 2378, 2379, 2380, 2381, 2382, 2383, 2384,
2385, 2386, 2387, 2388, 2389, 2390, 2391, 2392, 2393, 2394, 2395, 2396, 2397, 2398, 2399, 2400, 2401,
2402, 2403, 2404, 2405, 2406, 2407, 2408, 2409, 2410, 2411, 2412, 2413, 2414, 2415, 2416, 2417, 2418,
2419, 2420, 2421, 2422, 2423, 2424, 2425, 2426, 2427, 2428, 2429, 2430, 2431, 2432, 2433, 2434, 2435,
2436, 2472, 2473, 2474, 2475, 2476, 2477, 2478, 2479, 2480, 2481, 2482, 2998, 2999

46.02--the following census blocks:

1004, 1005, 1006, 1007, 1008, 1009, 1010, 1011, 1012, 1013, 1014, 1015, 1016, 1017, 1018, 1019, 1020,
1021, 1022, 1023, 1024, 1025, 1032, 1033, 1034, 1035, 1036, 1037, 1038, 1039, 1063, 1064, 1065, 1066,
1067, 2000, 2001, 2002, 2003, 2004, 2005, 2006, 2007, 2008, 2009, 2010, 2011, 2012, 2013, 2014, 2015,
2016, 2017, 2018, 2019, 2020, 2021, 2022, 2023, 2024, 2025, 2026, 2027, 2028, 2029, 2030, 2031, 2032,
2033, 2034, 2035, 2036, 2037, 2038, 2039, 2040, 2041, 2042, 2043, 2044, 2045, 2046, 2047, 2048, 2049,
2050, 2051, 2052, 2053, 2054, 2055, 2056, 2057, 2058, 2059, 2060, 2061, 2062, 2063, 2064, 2065, 2066,
2067, 2068, 2069, 2070, 2071, 2072, 2073, 2074, 2075, 2076, 2077, 2078, 2079, 2080, 2081, 2082, 2083,
2084, 2085, 2086, 2087, 2088, 2089, 2090, 2091, 2092, 2093, 2998, 2999, 3008, 3009, 3010, 3011, 3012,
3013, 3014, 3015, 3016, 3017, 3018, 3019, 3020, 3021, 3022, 3023, 3024, 3025, 3026, 3027, 3028, 3029,
3030, 3031, 3032, 3033, 3034, 3035, 3038, 3039, 3040, 3041, 3042, 3043, 3044, 3045, 3046, 3057, 3058,
3059, 3060, 3061, 3062, 3063, 3064, 3065, 3066, 3067, 3068, 3069, 3070, 3071, 3072, 3073, 3074, 3075,
3076, 3077, 3078, 3079, 3080, 3081, 3082, 3083, 3084, 3085, 3086, 3087, 3088, 3089, 3090, 3091, 3092,
3093, 3094, 3107, 3108, 3109, 3110, 3111, 3112, 3113, 3114, 3115, 3116, 3117, 3118, 3119, 3120, 3121,
3122, 3123, 3124, 3125, 3126, 3127, 3128, 3129, 3130, 3131, 3132, 3133, 3134, 3135, 3136, 3137, 3138,
3139, 3140, 3141, 3142, 3143, 3144, 3145, 3146, 3147, 3148, 3149, 3150, 3151, 3152, 3153, 3154, 3998,
3999, 4000

60.05--the following census blocks:

4291, 4292, 4293, 4294, 4295, 4329, 4330

62.01--the following census blocks:

1005, 1006, 1009, 1010, 1011, 1012, 1013, 1014, 1016, 1017, 1018, 1019, 1024, 1025, 1026, 1027, 1028,
1029, 1033, 1034, 1035, 1036, 1037, 1038, 1039, 1040, 1041, 1054, 1055, 1056, 1057, 1058, 1059, 1060,

1061, 1062, 1063, 1064, 1065, 1074, 1075, 1076, 1077, 1078, 1079, 1080, 1081, 1082, 1083, 1084, 1085,
1086

62.02--the following census blocks:

1183, 1184, 1185, 1186, 1187, 1188, 1189, 1190, 1191, 1192, 1193, 1194, 1195, 1196, 1197, 1198, 1199,
1200, 1201, 1202, 1214, 1223, 1224, 1225, 1226, 1227, 1228, 1229, 1230, 1231, 1232, 1233, 1234, 1235,
1236, 1237, 1238, 1239, 1240, 1241, 1242, 1243, 1244, 1245, 1246, 1247, 1248, 1249, 1250, 1251, 1252,
1253, 1254, 1255, 1256, 1257, 1258, 1259, 1260, 1261, 1262, 1263, 1264, 1265, 1266, 1267, 1268, 1269,
1270, 1271, 1272, 1273, 1274, 1275, 1276, 1277, 1278, 1279, 1280, 1281, 1282, 1283, 1284, 1285, 1286,
1287, 1288, 1289, 1290, 1291, 1292, 1293, 1294, 1295, 1296, 1297, 1298, 1299, 1300, 1301, 1302, 1303,
1304, 1305, 1306, 1307, 1308, 1309, 1310, 1311, 1312, 1313, 1314, 1315, 1316, 1317, 1318, 1319, 1320,
1321, 1322, 1323, 1324, 1325, 1326, 1327, 1328, 1329, 1330, 1331, 1332, 1333, 1334, 1340, 1341, 1342,
1343, 1344, 1345, 1346, 1347, 1348, 1349, 1350, 1351, 1352, 1353, 1354, 1355, 1356, 1357, 1359, 1360,
1361, 1362, 1363, 1364, 1365, 1366, 1367, 1383, 1384, 1385, 1386, 1387, 1388, 1389, 1390, 1391, 1392,
1393, 1394, 1395, 1396, 1397, 1398, 1399, 1400, 1401, 1402, 1408

63.01--the following census blocks:

1000, 1001, 1002, 1003, 1004, 1005, 1006, 1007, 1008, 1009, 1010, 1011, 1012, 1013, 1014, 1015, 1016,
1017, 1018, 1019, 1020, 1021, 1022, 2011, 2014, 2015, 2016, 2017, 2018, 2019, 2020, 2021, 2022, 2023,
2024, 2025, 2026, 2027, 2028, 2029, 2030, 2031, 2032, 2033, 2036, 2037, 2038, 2039, 2040, 2041, 2042,
2043, 2044

63.02--the following census blocks:

1000, 1001, 1002, 1003, 1004, 1005, 1006, 1007, 1008, 1009, 1010, 1011, 1012, 1013, 1014, 1015, 1016,
1017, 1018, 1019, 1020, 2001, 2003, 2004, 2005, 2006, 2007, 2008, 2009, 2010, 2011, 2012, 2013, 2014,
2015, 2016, 2017, 2018, 2019, 2020, 2021, 2022, 2023, 2024, 2025, 2026, 2027, 3000, 3001, 3002, 3003,
3004, 3005, 3006, 3007, 3008, 3009, 3010, 3011, 3012, 3013, 3014, 3015, 3016, 3017, 3018, 3019, 4000,
4001, 4002, 4003, 4004, 4005, 4006, 4007, 4008, 4009, 4010, 4011, 4012, 4013, 4014, 4015

Tulare

Whole Tracts in Tulare County

2.01, 3.01, 4.01, 4.02, 5.01, 5.02, 7.02, 26.02, 43.00, 44.00

Partial Tracts in Tulare County

1.00--the following census blocks:

2088, 2121, 2122, 2123, 2129, 2130

2.02--the following census blocks:

1028, 1029, 1030, 1031, 1032, 1033, 1034, 1035, 1036, 1037, 1038, 1039, 1040, 1041, 1042, 1043, 1044,
1045, 1046, 1047, 1048, 1049, 1050, 1052, 1060, 1061, 1062, 1063, 2010, 2011, 2012, 2013, 2014, 2015,
2020, 2021, 2022, 2023, 2024, 2025, 2026, 2027, 2028, 2029, 2030, 2031, 2032, 2033, 2034, 2035, 2036,
2037, 2038, 2039, 2040, 2041, 2042, 2043, 2044, 2045, 2046, 2047, 2048, 2049, 2050, 2051, 2052, 2053,
2054, 2055, 2056, 2057, 2058, 2059, 2060, 2061, 2062, 2063, 2066, 2072, 2073, 2074, 2075, 2076, 2077,
2078, 2079, 2080, 2081, 3000, 3001, 3002, 3003, 3004, 3005, 3006, 3007, 3008, 3009, 3010, 3011, 3012,
3013, 3014, 3015, 3016, 3017, 3018, 3019, 3020, 3021, 3022, 3023, 3024, 3025, 3026, 3027, 3028, 3029,
3030, 3031, 3032, 3033, 3034, 3035, 3036, 3037, 3038, 3039, 3040

3.02--the following census blocks:

1000, 1001, 1002, 1003, 1004, 1005, 1006, 1007, 1008, 1009, 1010, 1011, 1012, 1013, 2000, 2001, 2002,
2003, 2004, 2005, 2006, 2007, 2008, 2009, 2010, 2011, 2012, 3000, 3001, 3002, 3003, 3004, 3005, 3006,
3007, 3008, 3009, 3010, 3011, 3012, 3013, 3014, 3015, 3016, 4000, 4001, 4002, 4003, 4004, 4005, 4006,
4007, 4008, 4009, 4010, 4011, 4012, 4013, 4014, 4015, 4016, 4017, 4018, 4019, 4020, 4021, 4022, 4023,
4024, 4025, 4026, 4027, 4028, 4029, 4030, 4031, 4032, 4033, 4034, 4035, 4036, 4037, 4038, 4039, 4040,
4041, 4042, 4043, 4044, 4045, 4046, 4047, 4048, 4049, 4050, 4051, 4052, 4053, 4054, 4055

6.00--the following census blocks:

1000, 1001, 1002, 1003, 1004, 1005, 1006, 1007, 1008, 1009, 1010, 1011, 1012, 1013, 1014, 2000, 2001,

2002, 2003, 2004, 2005, 2006, 2007, 2008, 2009, 2010, 2011, 3000, 3001, 3002, 3003, 3004, 3005, 3006, 3007, 3008, 3009, 3010, 3011, 3012, 4010, 4011, 4012, 4013, 4014, 4015, 4016, 4017, 4018, 4019, 4020, 4021, 4022, 4023, 4024, 4025, 4026, 4027, 4028, 4029, 4030, 4031, 4032, 4033, 4034, 4035, 4036, 4037, 4038, 4039, 4040, 4041, 4042, 4043, 4044, 4045, 4046, 4047, 4048, 4049, 4050, 4051, 4052, 4053, 4054, 4055, 4056, 4057, 4058, 4059, 4060, 4061, 4062, 4063, 4064, 4065, 4066, 4067, 4083, 4084, 4085, 4086, 4087, 4088, 4089, 4090, 4091, 4092, 4093, 4094, 4095, 4096, 4097, 4098, 4099, 4100, 4101, 4102, 4103

7.01--the following census blocks:

1000, 1001, 1002, 1003, 1004, 1005, 1006, 1007, 1008, 1009, 1010, 1011, 1012, 1013, 1014, 1015, 1016, 1017, 1018, 1019, 1020, 1021, 1022, 2022, 2023, 2024, 2025, 2031, 2032, 2033, 2034, 2035, 2037, 2041, 2042, 2043, 2044, 2045, 2046, 2047, 2048, 2049, 2050, 2051, 2052, 2063, 2064

8.00--the following census blocks:

1006, 1007, 1008, 1009, 1010, 1011, 1012, 1013, 1014, 1015, 1016, 1017, 1018, 1019, 1020, 1021, 1022, 1023, 1024, 1025, 1026, 1027, 1028, 1029, 1030, 1031, 1032, 1033, 1034, 1035, 1036, 1071, 1072, 1073, 1074, 1075, 1076, 1077, 1078, 1079, 1080, 1081, 1082, 1083, 1084, 1089, 1090, 2001, 2003, 2004, 2005, 2006, 2007, 2008, 2009, 2010, 2011, 2012, 2013, 2014, 2015, 2016, 2017, 2018, 2019, 2020, 2021, 2022, 2023, 2024, 2025, 2026, 2027, 2028, 2031, 2032, 2033, 2034, 2035, 2036, 2037, 2038, 2039, 2040, 2041, 2042, 2043, 2044, 2045, 2046, 2047, 2048, 2049, 2050, 2051, 2058, 2059, 2060, 2061, 2062, 2063, 2064, 2065, 2066, 4000, 4001, 4002, 4003, 4004, 4005, 4006, 4007, 4008, 4009, 4010, 4011, 4012, 4013, 4014, 4015, 4016, 4017, 4018, 4019, 5000, 5001, 5002, 5003, 5004, 5005, 5006, 5007, 5008, 5009, 5010, 5011, 5012, 5013, 5014, 5015, 5016, 5017, 5018, 5019, 5020, 5021, 5022, 5023, 6003, 6004, 6005, 6006, 6007, 6008, 6009, 6010, 6011, 6012, 6013, 6014

9.00--the following census blocks:

1000, 1001, 1002, 1003, 1004, 1005, 1006, 1007, 1008, 1009, 1010, 1011, 1012, 1013, 1014, 1015, 1016, 1017, 1018, 1019, 1020, 1024, 1025, 1029, 1030, 1032, 1033, 1034, 1035, 1036, 1037, 1038, 1039, 1040, 1041, 1046, 3001, 3002, 3003, 3004, 3005, 3006, 3007, 3008, 3009, 3010, 3011, 3012, 3013, 3014, 3015, 3016, 3017, 3018, 3019, 3020, 3021, 3022, 3023, 3024, 3025, 3026, 3027, 3028, 3029, 3030, 3031, 3032, 3033, 3034, 3035, 3036, 3037, 3038, 3039, 3040, 3041, 3042, 3043, 3044, 3045, 3046, 3047, 3048, 3049, 3050, 3051, 3053, 4002, 4003, 4004, 4005, 4006, 4007, 4008, 4009, 4010, 4011, 4012, 4013, 4014, 4015, 4016, 4017, 4018, 4019, 4020, 4021, 4022, 4023, 4024, 4025, 4026, 4027, 4029, 4031, 4033, 4034, 4035, 5000, 5001, 5002, 5003, 5004, 5005, 5006, 5007, 5008, 5009, 5010, 5011, 5012, 5013, 5014, 5015, 5016, 5017, 5018, 5019, 5020, 5021, 5022, 5023, 5024, 5025, 5026, 5027, 5028, 5029, 5030, 5031, 5032, 5033, 5034

10.03--the following census blocks:

3046, 3047, 3048, 3049, 3050, 3051

21.00--the following census blocks:

1002, 1003, 1004, 1005, 1006, 1007, 1012, 1013, 1014, 1015, 1020, 1021, 1022, 1023, 1024, 1025, 1026, 1027, 1028, 1029, 1030, 1042, 1043, 1044, 1045, 1046, 1047, 1048, 1049, 1050, 1051, 1052, 1053, 1054, 1063, 1064, 1065, 1066, 1067, 1068

25.00--the following census blocks:

2051, 2052, 2053, 2066, 2073, 2074, 2075, 2076, 2077, 2078, 2079, 2081, 2082, 2083, 2084, 2085, 3001, 3002, 3003, 3007, 3008, 3009, 3010, 3011, 3012, 3013, 3014, 3015, 4001, 4002, 4003, 4004, 4005, 4007, 4008, 4009, 4010, 4011, 4012, 4013, 4014, 4019, 4020, 4021

26.01--the following census blocks:

1000, 1001, 1002, 1003, 1004, 1005, 1006, 1007, 1008, 1009, 1010, 1011, 1012, 2000, 2001, 2002, 2003, 2004, 2005, 2006, 2007, 2008, 2009, 3000, 3006, 3007, 3008, 3009, 3011, 3012, 3013, 3015, 3016, 3017, 3018, 3019, 3020, 3021, 3022, 3023, 3024, 3025, 3026, 3030, 3031, 3032, 3033

27.00--the following census blocks:

2048, 2049

28.00--the following census blocks:

1001, 1002, 1003, 1004, 1007, 1008, 1009, 1010, 1011, 1012, 1013, 1014, 1015, 1016, 1017, 1018, 1019, 1020, 1021, 1022, 1023, 1024, 1025, 1026, 1027, 1028, 1029, 1030, 1031, 1041, 1042, 2000, 2001, 2002, 2003, 2004, 2005, 2006, 2007, 2008, 2009, 2010, 2012, 2013, 2014, 2015, 2016, 2017, 2019, 2025, 2026, 2027, 2028, 2029

31.00--the following census blocks:

1009, 1010, 1011, 1012, 1013, 1038, 1039, 1040, 1041, 1042, 1043, 1044, 1047, 1084, 1085, 1086, 1087, 1088, 1089, 1090, 1091, 1092, 1093, 1094, 1095, 1096, 1097, 1098, 1099, 1100, 1101, 1102, 1103, 1104, 1105, 3008, 3009, 3010, 3011, 3012, 3013, 3020, 3021, 3022, 3023, 3024, 3025, 3026, 3027, 3028, 3029, 3030, 3031, 3032, 3033

32.00--the following census blocks:

1000, 1001, 1002, 1003, 1004, 1005, 1006, 1007, 1008, 1009, 1010, 1011, 1012, 1013, 1014, 1015, 1016, 1017, 1018, 1019, 1020, 1021, 1022, 1023, 1024, 1025, 1026, 1027, 1028, 1029, 1030, 1031, 1032, 1033, 1034, 1035, 1036, 1037, 1038, 1039, 1040, 1041, 1042, 1043, 1044, 1045, 1046, 1047, 1048, 1049, 1050, 2000, 2001, 2006, 2007, 2008, 2009, 2010, 2012, 2013, 2014, 2015, 2016, 2017, 2018, 2019, 2020, 2021, 2022, 2023, 2024, 2025, 2026, 2027, 2028, 2029, 2030, 2031, 2032, 2033, 2034, 2035, 2036, 2037, 2038, 2039, 2040, 2041, 2042, 2043, 2044, 2045, 2046, 2047, 2048, 2049, 2050, 2051, 2052, 2053, 2054, 2055, 2056, 2057, 2058, 2059, 2060, 2061, 2062, 2063, 2064, 3001, 3002, 3003, 3004, 3005, 3006, 3007, 3008, 3009, 3010, 3011, 3012, 3013, 3014, 3015, 3016, 3017, 3018, 3019, 3020, 3021, 3022, 3023, 3024, 3025, 3026, 3027, 3028, 3029, 3030, 3031, 3032, 3033, 3034, 3035, 3036, 3037, 4000, 4002, 4003, 4004, 4005, 4006, 4007, 4008, 4009, 4010, 4011, 4012, 4013, 4014, 4015, 4016, 4017, 4018, 4019, 5000, 5001, 5002, 5003, 5004, 5005, 5006, 5007, 5008, 5009, 5010, 5011, 5012, 5013, 5014, 5015, 5016, 5017, 5018, 5019, 5020, 5021, 5022, 5023, 5024, 5025, 5026, 5027, 5028, 5029, 5030, 5031, 5032, 5033, 5034, 5035, 5036, 5037

33.00--the following census blocks:

1000, 1014, 1015, 1016, 1017, 1028, 1029, 1030, 1031, 1032, 1033, 2001, 2002, 2003, 2004, 2005, 2006, 2007, 2010, 2011, 2012, 2013, 2014, 2015, 2016, 2017, 2018, 2021, 2022, 2023, 2024, 2025, 2027, 2030, 2031, 2032, 2039, 2040, 2041

34.00--the following census blocks:

1000, 1001, 1002, 1003, 1004, 1005, 1006, 1007, 1008, 1009, 1010, 1011, 1012, 1013, 1014, 1015, 1016, 1017, 1018, 1019, 2004, 2005, 2006, 2009, 2016, 2017

42.00--the following census blocks:

1000, 1001, 1002, 1003, 1004, 1005, 1006, 1007, 1008, 1009, 1010, 1011, 1012, 1013, 1014, 1015, 1016, 1017, 1018, 1019, 1020, 1021, 1022, 1023, 1024, 1025, 1026, 1027, 1028, 1029, 1030, 1031, 1032, 1033, 1034, 1035, 1036, 1037, 1038, 1039, 1040, 1041, 1042, 1043, 1044, 1045, 1046, 1047, 1048, 1049, 1050, 1051, 1052, 1053, 1054, 1055, 1056, 1057, 1058, 1059, 1060, 1061, 1062, 1063, 1064, 1065, 1066, 1067, 1068, 1069, 1070, 1071, 1072, 1073, 1074, 1075, 1076, 1077, 1078, 1079, 1080, 1081, 1082, 1083, 1084, 1085, 1086, 1087, 1088, 1089, 1090, 1091, 1092, 1093, 1094, 1095, 1096, 1097, 1098, 1099, 1100, 1101, 1102, 1103, 1104, 1105, 2000, 2001, 2002, 2003, 2004, 2005, 2006, 2007, 2008, 2009, 2010, 2011, 2012, 2013, 2014, 2015, 2016, 2017, 2018, 2019, 2020, 2021, 2022, 2023, 2024, 2025, 2026, 2027, 2028, 2029, 2030, 2031, 3000, 3001, 3002, 3003, 3004, 3005, 3006, 3007, 3008, 3009, 3010, 3011, 3012, 3013, 3014, 3015, 3016, 3017, 3018, 3019, 3020, 3021, 3022, 3023, 3024, 3025, 3026, 3027, 3028, 3029, 3030, 3031, 3032, 3033, 3034, 3035, 3036, 3037, 3038, 3039, 3040, 3041, 3042, 3043, 3044, 3045, 3046, 3047, 3048, 3049, 4004, 4005, 4006, 4007, 4008, 4009, 4010, 4021, 4022, 4023, 4024, 4025, 4026, 4027, 4028, 4029, 4030, 4031, 4032, 4033, 4034, 4035, 4036, 4037, 4038, 4039, 4040, 4041, 4042, 4043, 4044, 4045, 4046, 4047, 4048, 4049, 4050, 4051, 4052, 4053, 4054, 4055, 4056, 4057, 4058, 4059, 4061, 4062, 4063, 4064, 4065, 4066, 4067, 4068, 4069, 4070, 4071, 4072, 4073, 4074, 4075, 4076, 4077, 4078, 4079, 4080, 4081, 4082, 4083, 4084, 4085, 4086, 4087, 4088, 4089, 4090, 4091, 4092, 4093, 4094, 4095, 4096, 4097, 4098, 4099, 4100, 4101, 4102, 4103, 4104, 4105

45.00--the following census blocks:

1010, 1011, 1013, 1014, 1015, 1016, 1017, 1018, 1019, 1020, 1021, 1022, 1023, 1024, 1025, 1026, 1027, 1028, 1029, 1030, 1031, 1039, 1040, 1063, 1064, 1065, 1066, 1067, 1068, 1069, 1070, 1071, 1072, 1073, 1079, 1080, 1081, 1082, 1083, 1084, 1085, 1086, 1087, 1088, 1089, 1090, 1091, 1092, 1093, 1094, 1095, 1096, 1097, 1098, 1099, 1100, 1101, 1102, 1103, 1104, 2000, 2001, 2002, 2003, 2004, 2005, 2006, 2007, 2008, 2009, 2010, 2011, 2012, 2013, 2014, 2015, 3000, 3001, 3002, 3003, 3004, 3005, 3006, 3007, 3008, 3009, 3010, 3011, 3012, 3013, 4043, 4044, 4045, 4082

<< CA ELEC § 21117 >>

21117. Senate District 17 consists of the following:

Partial counties in District 17

Los Angeles

Whole Tracts in Los Angeles County

1066.41, 1066.43, 1081.01, 1081.02, 1081.03, 1081.04, 1082.00, 1112.03, 1112.04, 1131.00, 1132.11, 1132.12, 1133.01, 1153.01, 9001.01, 9001.02, 9002.00, 9003.00, 9005.01, 9005.02, 9005.03, 9005.04, 9006.02, 9006.04, 9006.05, 9006.06, 9006.07, 9007.01, 9007.03, 9007.04, 9007.05, 9008.03, 9008.04, 9008.05, 9008.06, 9009.00, 9010.03, 9010.04, 9010.05, 9010.06, 9010.07, 9011.01, 9011.02, 9012.03, 9012.04, 9012.05, 9012.06, 9012.07, 9100.00, 9101.00, 9102.01, 9102.02, 9102.03, 9102.04, 9102.05, 9102.06, 9103.01, 9103.02, 9104.01, 9104.02, 9104.03, 9104.04, 9105.01, 9105.02, 9105.03, 9106.01, 9106.02, 9106.03, 9106.04, 9107.03, 9107.04, 9107.05, 9107.06, 9107.07, 9107.08, 9107.09, 9107.10, 9108.03, 9108.04, 9108.05, 9108.07, 9108.08, 9108.09, 9108.10, 9109.02, 9200.13, 9200.14, 9200.15, 9200.16, 9200.17, 9200.18, 9200.19, 9200.20, 9200.23, 9200.26, 9200.27, 9200.28, 9200.29, 9200.30, 9200.31, 9200.32, 9200.33, 9200.34, 9200.35, 9200.36, 9200.37, 9200.38, 9200.39, 9200.40, 9200.41, 9200.42, 9200.43, 9201.03, 9201.04, 9201.05, 9201.06, 9201.07, 9201.08, 9201.09, 9201.11, 9202.00, 9203.35

Partial Tracts in Los Angeles County

1012.20--the following census blocks:

2005, 2006, 2007, 2008, 2009, 2010, 2011, 2012, 2013

1013.00--the following census blocks:

1022, 1023, 1024, 2002, 2003, 2004, 2005, 2006, 2007, 3000, 3001, 3002, 3003, 3004, 3005, 3006, 3007, 3008, 3009, 3010, 3011, 3012

1014.00--the following census blocks:

1000, 1001, 1002, 1004, 1005, 1006, 1007, 1008, 1009, 1010, 1011, 1012, 1013, 1014, 2000, 2001, 2002, 2003, 2004, 2005, 2006, 2007, 2008, 2009, 2010, 2011, 2013, 2016, 2017, 2019, 2020, 2021, 2022, 2023, 2024, 2025, 2026, 2027, 2028, 2029, 2030, 2031, 2032, 2033, 2034, 2035

1021.01--the following census blocks:

9000, 9001, 9002, 9003, 9005, 9008, 9010, 9011, 9012, 9013, 9014, 9015, 9020, 9021, 9024, 9025, 9026

1021.02--the following census blocks:

1000, 1001, 1002, 1003, 1004, 1005, 1006, 1007, 1008, 1009, 1010, 1011, 1012, 1013, 1014, 1015, 1016, 1018, 1019, 1026, 2000, 2001, 2002, 2003, 2004, 5000, 5001, 5002, 5003, 5004, 5005, 5006, 5007, 5008, 5012, 5013

1031.01--the following census blocks:

1000, 1001, 1002, 1003, 1004, 1005, 1006, 1007, 1008, 1009, 1010, 1011, 1020, 1021, 1022, 2000, 2001, 2002, 2003, 2004, 2005, 2006, 2007, 2008, 2009

1031.02--the following census blocks:

2000, 2001, 2002, 2003, 2004, 2005, 2006, 2007, 2008, 3000, 3001, 3002, 3003, 3004, 3005, 3006, 3007, 3008, 3009, 3010, 4000, 4001, 4002, 4003, 4004, 4005, 4006, 4007, 4008, 4009, 5000, 5001, 5002, 5003, 5004, 5005, 5006, 5007, 5008, 5009, 5010, 5011, 5012, 5013

1032.00--the following census blocks:

1000, 1001, 1002, 1003, 1004, 1020, 1021, 1022, 1023, 1024, 2000, 2001, 2002, 2003, 2004, 2005, 2006, 2007, 2008, 2009, 2010, 2011, 2012, 2013, 2014, 2015, 2016, 2017, 2018, 2019, 2020, 2021, 2022, 2023,

2024, 2025, 2026, 2027

1033.00--the following census blocks:

1000, 1001, 1002, 1003, 1004, 1005, 1006, 1007, 1008, 1009, 1010, 1011, 1012, 1013, 1022, 1023, 1024, 1025, 1026, 1027, 1028, 1029, 1030, 2000, 2001, 2005, 2006, 2007, 3000, 3001, 3002, 3003

1034.00--the following census blocks:

1002, 1003, 1004, 1005, 1006, 1007, 1008, 2001, 2002, 2003, 2004, 2005, 2006, 2007, 2008, 2009, 3000, 3001, 3002, 3003, 3004, 3005, 3006, 3007, 3008, 3009, 3010, 4000, 4001, 4002, 4003, 4004, 4005, 4006, 4007, 4008, 4009, 4010, 4011, 4012, 4013, 5000, 5001, 5002, 5003, 5004, 5005, 5006, 5007, 5008, 5009, 5010, 5011, 5012, 5013, 5014, 5015, 5016, 5017, 5018, 5019, 5020, 5021, 5022, 5023, 5024, 5025, 5026

1061.11--the following census block:

1008

1066.02--the following census blocks:

1000, 1001, 1002, 1003, 1004, 1005, 1006, 1007, 1008, 1009, 1010, 1011, 1012, 1013, 1014, 1015, 1016, 1017, 2000, 2001, 2002, 2003, 2004, 2005, 2006, 2007, 2008, 2009, 2010, 2011, 2012, 2013, 2014, 3000, 3001, 3002, 3003, 3004, 3005, 3006, 3007, 3008, 3009, 3010, 3011, 3012, 3013, 3014, 3015, 3016, 3017, 4000, 4001, 4002, 4003, 4004, 4005, 4006, 4008, 4009, 4010

1066.03--the following census blocks:

1001, 1002, 1003, 1004, 1005, 1006, 1007, 1008, 1009, 1010, 1011, 1012, 1013, 1014, 1015, 1016, 1017, 1018, 1019, 1020, 1021, 1022, 1023, 1024, 1025, 1026, 1027, 1029, 1030, 1031, 1032, 1033, 1034, 1035, 1036, 1038, 1039, 1040, 1041, 1042, 1043, 1044, 1045, 1046, 1047, 1048, 1049, 1050, 1051, 1052, 1053, 1054, 1055, 1056, 1057, 1058, 1059, 1060, 1061, 1062, 1063, 1064, 1065, 1066, 1067, 1068, 1069, 1070, 1071, 1072, 1073, 1074, 1075, 1076, 1077, 1078, 1079, 1080, 1081, 1082, 1083

1066.42--the following census blocks:

2000, 2001, 2002, 2003, 2004, 2005, 2006, 2007, 2008, 2009, 2010, 2011, 2013, 2014, 2015, 2016, 2017, 2020, 2021, 3000, 3001, 3002, 3003, 3004, 3005, 3006, 3007, 3008, 3009, 3010

1112.01--the following census blocks:

1001, 1002, 1003, 1004, 1005, 1017, 1018, 1019, 1020, 2000, 2001, 2002, 2003, 2004, 2005, 2006, 2007, 2008, 2009, 2010, 2011, 2012, 2013, 2014, 2015

1112.02--the following census blocks:

1001, 1002, 1003, 1004, 1005, 1006, 1007, 1008, 1009, 1010, 1011, 1014, 2000, 2001, 2002, 2003, 2004, 2005, 2006, 2007, 2008, 2009, 2010, 2011, 2012, 2013, 2014, 2015, 2016, 2017, 3000, 3001, 3002, 3003, 3004, 3005, 3006, 3007, 3008, 3009, 3010, 3011, 3012, 3013, 3014, 3015, 3016, 3017, 3018, 3019, 3020, 3021, 3022, 3023, 3024, 3025, 3026

1113.01--the following census blocks:

2000, 2001, 2002, 2003, 2004, 2005, 2006, 2007, 2008, 2009, 2010, 2011, 2012, 2013, 2014, 2015, 2016, 2017, 2018, 2019, 2020, 2021, 2022, 2023, 2024

1113.02--the following census blocks:

2000, 2001, 2002, 2003, 2004, 2005, 2009, 2011, 2012, 2013, 2014, 2015, 2016, 2017, 2018, 2019

1132.13--the following census blocks:

2006, 2007, 2008, 2009, 2010, 2011, 2012, 2013, 2014, 2015, 2016, 2017, 2019, 2021, 2022

1133.03--the following census blocks:

1000, 1001, 1002, 1003, 1004, 1005, 1006, 1007, 1008, 1009, 1010, 1011, 1012, 1013, 1014, 1015, 1016, 1017, 1018, 1019, 1020, 1021, 1022, 1023, 1024, 1025, 1026, 1027, 1028, 1029, 1030, 1031, 1032, 1033,

1034, 1035, 1036, 1037, 1038, 2000, 2001, 2002, 2024, 2025, 2026

1133.22--the following census blocks:

1000, 1001, 1002, 1003, 1004, 1005, 1006, 1007, 1008, 1009, 1010, 1011, 1012, 1013, 1014, 1015, 1016, 1017, 1018, 1019, 1020, 1021, 1022, 1023, 1024, 1025, 1026, 1027, 1028, 1029, 1030, 1031, 1032, 1033, 1034, 1035, 2000, 2001, 2014, 2015, 2016

1152.01--the following census blocks:

1000, 1002, 1007, 1008, 1009, 1010, 1011, 1012, 1013, 1014, 1016, 2002, 2003, 2004, 2008, 2009, 2010, 2011, 2012

1152.02--the following census blocks:

2006, 4005, 4006, 4007, 4008

9108.06--the following census blocks:

1000, 1001, 1002, 1003, 1004, 1005, 1006, 1007, 1008, 1009, 1010, 1011, 1012, 1013, 1014, 1015, 1016, 1017, 1018, 1019, 1020, 1021, 1022, 1023, 1024, 1025, 1026, 1027, 1028, 1029, 1035, 1036, 1037, 1038, 1039, 1040, 1041, 1042, 1043, 1044, 1045, 1046, 1047, 1048, 1049, 1050, 1051, 1052, 1053, 1054, 1055, 1056, 1057, 1058, 1999

9109.01--the following census blocks:

1000, 1001, 1002, 1003, 1004, 1005, 1006, 1007, 1008, 1009, 1010, 1011, 1012, 1013, 1014, 1015, 1016, 1017, 1018, 1019, 1020, 1021, 1022, 1023, 1024, 1025, 1026, 1027, 1028, 1029, 1030, 1031, 1032, 1033, 1034, 1035, 1036, 1037, 1038, 1039, 1040, 1041, 1042, 1043, 1044, 1045, 1046, 1047, 1048, 1049, 1050, 1051, 1052, 1053, 1054, 1055, 1056, 1057, 1058, 1059, 1060, 1061, 1062, 1063, 1064, 1065, 1066, 1067, 1068, 1069, 1070, 1071, 1072, 1073, 1074, 1075, 1076, 1077, 1078, 1079, 1080, 1081, 1082, 1087, 1088, 1089, 1097, 1098, 1099, 1100, 1101, 1102, 1103, 1104, 1105, 1106, 1107, 1108, 1110, 1111, 1112, 1113, 1114, 1115, 1116, 1117, 1118, 1119, 1120, 1121, 1122, 1123, 1124, 1125, 1126, 1127, 1128, 1129, 1130, 1131, 1132, 1133, 1134, 1135, 1999

9110.00--the following census blocks:

1000, 1001, 1002, 1003, 1004, 1005, 1006, 1007, 1008, 1009, 1010, 1011, 1012, 1013, 1014, 1015, 1016, 1017, 1018, 1019, 1020, 1021, 1022, 1023, 1024, 1025, 1026, 1027, 1028, 1029, 1030, 1031, 1032, 1033, 1034, 1035, 1036, 1037, 1038, 1039, 1040, 1041, 1042, 1043, 1044, 1045, 1046, 1047, 1048, 1049, 1050, 1051, 1052, 1053, 1054, 1055, 1056, 1057, 1058, 1059, 1060, 1061, 1062, 1063, 1064, 1065, 1066, 1067, 1068, 1069, 1070, 1071, 1072, 1073, 1074, 1075, 1076, 1077, 1078, 1079, 1080, 1081, 1082, 1083, 1084, 1085, 1086, 1087, 1088, 1089, 1090, 1091, 1092, 1093, 1094, 1095, 1096, 1097, 1098, 1099, 1100, 1101, 1102, 1103, 1104, 1105, 1106, 1107, 1108, 1109, 1110, 1111, 1112, 1113, 1114, 1115, 1116, 1117, 1118, 1119, 1120, 1121, 1122, 1123, 1124, 1125, 1126, 1127, 1128, 1129, 1130, 1131, 1132, 1133, 1134, 1135, 1136, 1137, 1138, 1139, 1140, 1141, 1142, 1143, 1144, 1149, 1150, 1151, 1152, 1153, 1154, 1155, 1156, 1157, 1158, 1159, 1160, 1161, 1162, 1163, 1164, 1165, 1166, 1167, 1168, 1169, 1170, 1171, 1172, 1173, 1174, 1175, 1176, 1177, 1178, 1179, 1180, 1181, 1182, 1183, 1184, 1185, 1186, 1187, 1188, 1189, 1190, 1191, 1192, 1193, 1194, 1195, 1196, 1197, 1198, 1199, 1200, 1201, 1202, 1203, 1204, 1205, 1206, 1207, 1208, 1216, 1217, 1218, 1230, 1231, 1232, 1233, 1234, 1235, 1236, 1237, 1238, 1239, 1240, 1241, 1242, 1243, 1244, 1245, 1246, 1247, 1248, 1249, 1250, 1251, 1252, 1253, 1254, 1255, 1256, 1257, 1258, 1259, 1260, 1261, 1262, 1263, 1264, 1265, 1993, 1994, 1995, 1996, 1997, 1998, 1999

9201.10--the following census blocks:

1000, 1001, 1002, 1004, 1005, 1006, 1007, 1008, 1009, 1010, 1011, 1012, 1013, 1014

9203.03--the following census blocks:

1000, 1002, 1003, 1004, 1005, 1006, 1007, 1008, 1015, 1016, 1017, 1018, 1019, 1020, 1021, 1022, 1023, 1024, 1025, 1026, 1027, 1028, 1029, 1030, 1031, 1032, 1033, 1034, 1035, 1036, 1037, 1038, 1039, 1040, 1041, 1042, 1043, 1044, 1045, 1046, 1047, 1048, 1049, 1050, 1051, 1052, 1053, 1054, 1055, 1056, 1057, 1058, 1059, 1060, 1061, 1062, 1063

9203.12--the following census blocks:

1000, 1001, 1002, 1003, 1004, 1005, 1006, 2000, 2001, 2002, 2003, 2004, 2005, 3000, 3001, 3002, 3003,

3004, 3005, 3006, 3007, 3008, 3009, 3010, 3011, 3012, 3013, 3014, 3015, 3016, 3017, 3018, 3019, 3020,
3021, 3022, 3023, 3024, 3025, 3026, 3027, 3028, 3029, 3030, 3031, 3032, 3033

9203.26--the following census blocks:

1000, 1012

9203.31--the following census block:

3001

9203.32--the following census blocks:

1000, 1001, 1002, 2000, 2001, 2002, 2003, 2004, 2005, 2006, 2007, 2008, 2009, 2010, 2011, 2012, 3000,
3001, 3002, 3003, 3004, 3005, 3007, 3008, 3009

9300.00--the following census blocks:

1009, 1010, 1011, 1012, 1013, 1014, 1015, 1016

9302.00--the following census blocks:

1000, 1001, 1002, 1003, 1004, 1005, 1010, 1011, 1012, 1013, 1014, 1015, 1017, 1018, 9000, 9001, 9002,
9003, 9004, 9005, 9006, 9007, 9008, 9009, 9010, 9011, 9012, 9013, 9014, 9015, 9016, 9017, 9018, 9019,
9020, 9021, 9022, 9023, 9024, 9025, 9026, 9027, 9028, 9029, 9030, 9031, 9032, 9033, 9034, 9035, 9036,
9037, 9038, 9039, 9040, 9041, 9042, 9043, 9044, 9045, 9046, 9047, 9048, 9049, 9050, 9051, 9052, 9053,
9054, 9055, 9056, 9057, 9058, 9059, 9060, 9061, 9071, 9072, 9073, 9074, 9075, 9076, 9077, 9078, 9079,
9080, 9081, 9082, 9083, 9084, 9085, 9086, 9087, 9088, 9089, 9090, 9091, 9092, 9093, 9094, 9997, 9998,
9999

San Bernardino

Whole Tracts in San Bernardino County

91.02, 91.05, 91.06, 91.07, 97.07, 97.09, 97.10, 97.11, 97.13, 97.14, 97.15, 97.16, 97.17, 98.00,
99.01, 99.02, 99.03, 100.03, 100.04, 100.09, 100.10, 100.11, 100.12, 100.13, 100.14, 100.15, 100.16,
100.17, 100.18, 100.19, 100.20, 100.21, 100.22, 100.23, 100.24

Partial Tracts in San Bernardino County

91.04--the following census blocks:

1104, 1113, 1114, 1115, 1116, 1117, 1118, 1119, 1120, 1121, 1122, 1123, 1124, 1125, 1126, 1127, 1128,
1129, 1130, 1131, 1132, 1133, 1134, 1135, 1136, 1137, 1138, 1139, 1140, 1141, 1142, 1143, 1144, 1145,
1146, 1147, 1148, 1149, 1150, 1151, 1152, 1153, 1154, 1155, 1156, 1157, 1158, 1159, 1160, 1161, 1162,
1163, 1164, 1165, 1166, 1167, 1168, 1169, 1170, 1171, 1172, 1173, 1174, 1175, 1176, 1177, 1178, 1179,
1180, 1334, 1335, 1336, 1337, 1338, 1339, 1340, 1341, 1342, 1352, 1353, 1356, 1357, 1358, 1359, 1360,
1361, 1362, 1363, 1364, 1365, 1366, 1367, 1368, 1369, 1370, 1371, 1372, 1373, 1374, 1375, 1376, 1377,
1378, 1379, 1380, 1381, 1382, 1383, 1384, 1385, 1386, 1387, 1388, 1389, 1390, 1391, 1392, 1393, 1394,
1395, 1396, 1398, 1399, 1400, 1401, 1402, 1403, 1404, 1405, 1406, 1407, 1408, 1409, 1410, 1411, 1412,
1413, 1414, 1415, 1416, 1417, 1418, 1419, 1420, 1421, 1422, 1423, 1424, 1425, 1426, 1427, 1428, 1429,
1430, 1431, 1432, 1433, 1434, 1435, 1436, 1437, 1438, 1439, 1440, 1441, 1442, 1443, 1444, 1445, 1446,
1447, 1448, 1449, 1450, 1451, 1452, 1453, 1454, 1455, 1456, 1457, 1458, 1459, 1460, 1461, 1462, 1463,
1464, 1465, 1466, 1467, 1468, 1469, 1470, 1471, 1472, 1473, 1474, 1475, 1476, 1477, 1478, 1479, 1480,
1481, 1482, 1560, 1561, 1562, 1572, 1573, 1574, 1575, 1576, 1577, 1578, 1579, 1580, 1581, 1582, 1583,
1584, 1585, 1586, 1587, 1588, 1624, 1625, 1626, 1627, 1628, 1629, 1630, 1631, 1632, 1633, 1634, 1635,
1636, 1637, 1638, 1639, 1640, 1641, 1642, 1643, 1644, 1645, 1646, 1647, 1648, 1649, 1650, 1651, 1652,
1653, 1654, 1655, 1656, 1657, 1658, 1659, 1660, 1661, 1662, 1663, 1664, 1665, 1666, 1667, 1668, 1669,
1670, 1671, 1672, 1673, 1674, 1675, 1676, 1677, 1678, 1679, 1680, 1681, 1682, 1683, 1684, 1685, 1686,
1687, 1688, 1689, 1690, 1691, 1719, 1722, 1723, 1724, 1758, 1759, 1760, 1761, 1762, 1763, 1764, 1765,
1766, 1767, 1768, 1769, 1770, 1771, 1772, 1996, 1997, 6000, 6001, 6002, 6003, 6004, 6005, 6006, 6007,
6008, 6009, 6010, 6011, 6012, 6013, 6014, 6015, 6016, 6017, 6018, 6019, 6020, 6021, 6022, 6023, 6024,
6025, 6026, 6027, 6028, 6029, 6030, 6031, 6032, 6033, 6034, 6035, 6036, 6037, 6038, 6039, 6040, 6041,
6042, 6043, 6044, 6045, 6046, 6047, 6048, 6049, 6050, 6051, 6052, 6053, 6054, 6055, 6056, 6057, 6058,
6059, 6060, 6061, 6062, 6063, 6064, 6065, 6066, 6067, 6068, 6069, 6070, 6071, 6072, 6073, 6074, 6075,
6076, 6077, 6078, 6079, 6080, 6081, 6082, 6083, 6084, 6085, 6086, 6087, 6088, 7000, 7001, 7002, 7003,
7004, 7005, 7006, 7007, 7008, 7009, 7010, 7011, 7012, 7013, 7014, 7015, 7016, 7017, 7018, 7019, 7020,

7021, 7022, 7023, 7024, 7025, 7026, 7027, 7028, 7029, 7030, 7031, 7032, 7033, 7034, 7035, 7036, 7037,
7038, 7039, 7040, 7041, 7042, 7043, 7044, 7045, 7046, 7047, 7048, 7049, 7050, 7051, 7052, 7053, 7054,
7055, 7056, 7057, 7058, 7059, 7060, 7061, 7062, 7063, 7064, 7065, 7066, 7067, 7068, 7094, 7095, 7096,
7097, 7098, 7099, 7107, 7108, 7109, 7110, 7111, 7112, 7113, 7114, 7115, 7116, 7117, 7118, 7119, 7120,
7121, 7122, 7123, 7124, 7125, 7126, 7127, 7128, 7129, 7130, 7131, 7132, 7133, 7134, 7135, 7136, 7137,
7138, 7139, 7140, 7141, 7142, 7143, 7144, 7145, 7146, 7147, 7148, 7149, 7150, 7151, 7152, 7153, 7154,
7155, 7156, 7157, 7158, 7159, 7160, 7161, 7162, 7163, 7164, 7165, 7166, 7167, 7168, 7169, 7170, 7171,
7172, 7173, 7174, 7175, 7176, 7177, 7178, 7179, 7180, 7181, 7182, 7183, 7184, 7185, 7186, 7187, 7188,
7189, 7190, 7191, 7192, 7193, 7194, 7195, 7196, 7197, 7198, 7199, 7200, 7201, 7202, 7203, 7204, 7205,
7206, 7207, 7208, 7209, 7210, 7212, 7213, 7214, 7215, 7216, 7217, 7218, 7219, 7220, 7221, 7222, 7223,
7224, 7225, 7226, 7227, 7228, 7229, 7230, 7231, 7232, 7233, 7234, 7235, 7236, 7237, 7238, 7239, 7240,
7241, 7242, 7243, 7244, 7245, 7246, 7247, 7248, 7249, 7250, 7251, 7252, 7253, 7254, 7255, 7256, 7257,
7258, 7259, 7260, 7261, 7262, 7263, 7264, 7265, 7266, 7267, 7268, 7269, 7270, 7271, 7272, 7273, 7274,
7275, 7276, 7277, 7278, 7279, 7280, 7281, 7282, 7283, 7284, 7285, 7286, 7287, 7288, 7289, 7290, 7291,
7292, 7293, 7294, 7295, 7296, 7297, 7298, 7985, 7986, 7987, 7988, 7989, 7990, 7991, 7992, 7993, 7994,
7995, 7996, 7997, 7998, 7999, 8060, 8061, 8062, 8063, 8064, 8065, 8066, 8067, 8068, 8069, 8070, 8071,
8072, 8073, 8074, 8075, 8076, 8077, 8078, 8079, 8080, 8081, 8082, 8083, 8084, 8085, 8086, 8087, 8088,
8089, 8090, 8091, 8092, 8093, 8094, 8095, 8096, 8097, 8098, 8099, 8100, 8101, 8102, 8103, 8104, 8105,
8106, 8107, 8108, 8109, 8110, 8111, 8112, 8113, 8117, 8118, 8126, 8127, 8128, 8129, 8235, 8249, 8250,
8251, 8252, 8253, 8254, 8257, 8258, 8259, 8260, 8261, 8262, 8263, 8264, 8265, 8266, 8267, 8268, 8269,
8270, 8271, 8272, 8273, 8274, 8275, 8276, 8277, 8278, 8279, 8280, 8281, 8282, 8283, 8284, 8285, 8286,
8287, 8288, 8289, 8290, 8291, 8292, 8293, 8294, 8295, 8296, 8297, 8298, 8299, 8300, 8301, 8302, 8303,
8304, 8305, 8306, 8307, 8308, 8309, 8310, 8311, 8312, 8313, 8314, 8315, 8316, 8317, 8318, 8319, 8320,
8321, 8322, 8323, 8324, 8333, 8334, 8335, 8336, 8337, 8338, 8363, 8384, 8410, 8412, 8413, 8416, 8417,
8418, 8419, 8420, 8421, 8422, 8423, 8424, 8425, 8426, 8427, 8428, 8429, 8430, 8431, 8432, 8433, 8434,
8435, 8495, 8496, 8497, 8518, 8519, 8520, 8521, 8522, 8523, 8524, 8525, 8526, 8527, 8528, 8529, 8530,
8531, 8532, 8533, 8534, 8535, 8536, 8537, 8538, 8539, 8540, 8541, 8542, 8543, 8544, 8545, 8546, 8547,
8548, 8549, 8550

92.00--the following census blocks:

1000, 1001, 1002, 1003, 1004, 1005, 1006, 1007, 1008, 1009, 1010, 1011, 1012, 1013, 1014, 1015, 1016,
1017, 1018, 1019, 1020, 1021, 1022, 1023, 1024, 1025, 1026, 1027, 1028, 1029, 1030, 1031, 1032, 1033,
1034, 1035, 1036, 1037, 1038, 1039, 1040, 1041, 1042, 1043, 1044, 1045, 1046, 1047, 1048, 1049, 1050,
1051, 1052, 1053, 1054, 1055, 1056, 1057, 1058, 1059, 1060, 1061, 1062, 1063, 1064, 1065, 1066, 1067,
1068, 1069, 1070, 1071, 1072, 1073, 1074, 1075, 1076, 1077, 1078, 1079, 1080, 1081, 1082, 1083, 1084,
1085, 1086, 1087, 1088, 1089, 1090, 1091, 1092, 1093, 1094, 2000, 2001, 2002, 2003, 2004, 2005, 2006,
2007, 2008, 2009, 2010, 2011, 2012, 2013, 2014, 2015, 2016, 2017, 2018, 2019, 2020, 2021, 2022, 2023,
2024, 2025, 2026, 2027, 2028, 2029, 2030, 2031, 2032, 2033, 2034, 2035, 2036, 2037, 2038, 2039, 2040,
2041, 2042, 2043, 2044, 2045, 2046, 2047, 2048, 2049, 2050, 2051, 2052, 2053, 2054, 2055, 2056, 2057,
2058, 2059, 2060, 2061, 2062, 2063, 2064, 2065, 2066, 2067, 2068, 2069, 2070, 3000, 3001, 3002, 3003,
3021, 3022, 3023, 3024, 3025, 3026, 3027, 3028, 3029, 3030, 3031, 3032, 3033, 3034, 3056, 3057, 3058,
3059, 3061, 3062, 3063, 3064, 3065, 3068, 4000, 4001, 4002, 4003, 4004, 4005, 4006, 4007, 4008, 4009,
4010, 4011, 4012, 4013, 4014, 4015, 4016, 4017, 4018, 4019, 4020, 4021, 4022, 4023, 4024, 4025, 4026,
4027, 4028, 4029, 4030, 4031, 4032, 4033, 4034, 4035, 4036, 4037, 4038, 4039, 4040, 4041, 4042, 4043,
4044, 4045, 4046, 4047, 4048, 4049, 4050, 4051, 4052, 4053, 4054, 4055, 4056, 4057, 4058, 4059, 4060,
4061, 4062, 4063, 4064, 4065, 4066, 4067, 4068, 4069, 4070, 4071, 4072, 4073, 4074, 4075, 4076, 4077,
4078, 4079, 4080, 4081, 4082, 4083, 4084, 4085, 4086, 4087, 4088, 4089, 4090, 4091, 4092, 4093, 4094,
4095, 4096, 4097, 4098, 4099, 4100, 4101, 4102, 4103, 4104, 4105, 4106, 4107, 4108, 4109, 4110, 4227,
4228, 4229, 4230, 4231

97.08--the following census blocks:

1017, 1018, 1019, 1020, 1021, 1022, 1023, 1024, 1025, 1026, 1027, 1028, 1029, 1030, 1031, 1032, 1033,
1034, 1035, 1036, 1037, 1038, 1039, 1040, 1084, 1085, 1086, 1087, 1088, 1089, 1090, 1091, 1092, 1093,
1094, 1095, 1096, 1097, 1098, 1099, 1100, 1101, 1102, 1103, 1104, 1105, 1106, 1107, 1108, 1109, 1110,
1111, 1112, 1113, 1114, 1115, 1116, 1117, 1118, 1119, 1120, 1121, 1122, 1123, 1124, 1125, 1126, 1127,
1128, 1129, 1130, 1131, 1132, 1133, 1134, 1135, 1136, 1137, 1138, 1139, 1140, 1141, 1142, 1143, 1144,
1145, 1146, 1147, 1148, 1149, 1150, 1151, 1152, 1153, 1154, 1155, 1156, 1157, 1158, 1159, 1160, 1161,
1162, 1163, 1164, 1165, 2011, 2012, 2013, 2014, 2015, 2016, 2017, 2018, 2019, 2020, 2021, 2022, 2023,
2024, 2025, 2026, 2027, 2028, 2029, 2030, 2031, 2032, 2033, 2034, 2035, 2036, 2037, 2038, 2039, 2040,
2041, 2042, 2043, 2044, 2045, 2046, 2047, 2048, 2062, 2063, 2064, 2065, 2066, 2067, 2068, 2069, 2070,
2071, 2072, 2073, 2074, 2075, 2076, 2077, 2078, 2079, 2080, 2081, 2082, 2083, 2084, 2085, 2086, 2087,
2088, 2089, 2090, 2192, 2193, 2194, 2195, 2196, 2197, 2198, 2199, 2200, 2201, 2202, 2203, 2204, 2205,
2206, 2207, 2208, 2209, 2210, 2211, 2212, 2213, 2214, 2215, 2216, 2217, 2218, 2219, 2220, 2221, 2222,
2223, 2224, 2225, 2226, 2227, 2228, 2229, 2230, 2231, 2232, 2233, 2234, 2235, 2236, 2237, 2238, 2239,
2240, 2241, 2242, 2243, 2244, 2245, 2246, 2247, 2248, 2249, 2250, 2251, 2252, 2253, 2254, 2255, 2256,

2001 Cal. Legis. Serv. Ch. 348 (A.B. 632) (WEST)

2257, 2258, 2259, 2260, 2261, 2262, 2263, 2264, 2265, 2266, 2267, 2268, 2269, 2270, 2271, 2272, 2273, 2274, 2275, 2276, 2277, 2278, 2279, 2280, 2281, 2282, 2283, 3037, 3038, 3039, 3040, 3041, 3042, 3043, 3044, 3045, 3047, 3048, 3049, 3050, 3051, 3052, 3053, 3054, 3055, 3056, 3057, 3058, 3059, 3060, 3061, 3062, 3063, 3064, 3065, 3066, 3067, 3068, 3069, 3070, 3071, 3072, 3073, 3074, 3075, 3076, 3077, 3078, 3079, 3080, 3081, 3082, 3083, 3084, 3085, 3086, 3087, 3088, 3089, 3090, 3091, 3092, 3093, 3094, 3095, 3096, 3097, 3098, 3099, 3100, 3101, 3102, 3103, 3104, 3105, 3106, 3107, 3108, 3109, 3110, 3111, 3112, 3113, 3114, 3115, 3116, 3117, 3118, 3119, 3120, 3121, 3122, 3123, 3124, 3125, 3126, 3127, 3128, 3129, 3130, 3131, 3132, 3133, 3134, 3135, 3136, 3137, 3138, 3139, 3140, 3141, 3142, 3143, 3144, 3145, 3146, 3147, 3148, 3149, 3150, 3151, 3152, 3153, 3154, 3155, 3156, 3157, 3158, 3159, 3160, 3161, 3162, 3163, 3164, 3165, 3166, 3167, 3168, 3169, 3170, 3171, 3172, 3173, 3174, 3175, 3176, 3177, 3178, 3179, 3180, 3181, 3182, 3183, 3184, 3185, 3186, 3187, 3193, 3194, 3195, 3196, 3197, 3198, 3199, 3200, 3993, 3994, 3995, 3996, 3997, 3998, 3999

97.12--the following census blocks:

1000, 1001, 1002, 1003, 1004, 1005, 1006, 1007, 1008, 1009, 1010, 1011, 1012, 1013, 1014, 1015, 1016, 1017, 1018, 1019, 1020, 1021, 1022, 1023, 1024, 1025, 1026, 1027, 1028, 1029, 1030, 1031, 1032, 1033, 1034, 2000, 2001, 2002, 2003, 2004, 2005, 2006, 2007, 2008, 2009, 2010, 2011, 2012, 2013, 2014, 2015, 2016, 2017, 2018, 2019, 2020, 2021, 2022, 2023, 2024, 2025, 2026, 2027, 2028, 2029, 2030, 2031, 2032, 2033, 2034, 2035, 2036, 2037, 2038, 2039, 2040, 2041, 2042, 3000, 3001, 3002, 3003, 3004, 3005, 3006, 3007, 3008, 3009, 3010, 3011, 3012, 3013, 3014, 3015, 3016, 3017, 3018, 4000, 4001, 4002, 4003, 4004, 4005, 4006, 4007, 4008, 4009, 4010, 4011, 4012, 4013, 4014, 4015, 4016, 4017, 4018, 4019, 4020, 4021, 4022, 4023, 4024, 4025, 5000, 5001, 5002, 5003, 5004, 5005, 5006, 5007, 5008, 5009, 5010, 5011, 5012, 5013, 5014, 5015

108.02--the following census blocks:

1003, 1004, 1005, 1006, 1007, 1008, 1009, 1010, 1011, 1012, 1013, 1014, 1015, 1016, 1017, 1018, 1019, 1020, 1021, 1022, 1023, 1024, 1025, 1026, 1027, 1028, 1029, 1030, 1031, 1032, 1033, 1034, 1035, 1036, 1037, 1038, 1039, 1040, 1041, 1042, 1043, 1044, 1045, 1046, 1047, 1048, 1049, 1050, 1051, 1052, 1053, 1054, 1055, 1056, 1057, 1058, 1059, 1060, 1061, 1062, 1063, 1064, 1065, 1066, 1067, 1068, 1069, 1070, 1071, 1072, 1073, 1074, 1075, 1076, 1077, 1078, 1079, 1080, 1081, 1082, 1083, 1084, 1085, 1086, 1087, 1088, 1089, 1090, 1091, 1092, 1093, 1094, 1095, 1096, 1097, 1098, 1099, 1100, 1101, 1102, 1103, 1104, 1105, 1106, 1107, 1108, 1109, 1110, 1111, 1112, 1113, 1114, 1115, 1116, 1117, 1118, 1119, 1120, 1121, 1122, 1130, 1131, 1132, 1133, 1134, 1135, 1136, 1137, 1138, 1139, 1140, 1162, 1163, 1164, 1165, 1166, 1167, 1168, 1169, 1170, 1171, 1172, 1173, 1174, 1175, 1176, 1177, 1178, 1179, 1213, 1214, 1215, 1216, 1217, 1218, 1219, 1220, 1221, 1222, 1223, 1999

109.00--the following census blocks:

2004, 2005, 2006, 2007

117.00--the following census blocks:

2073, 2074, 2075, 2076, 2077, 2078, 2082, 2083, 2086, 2087, 2088, 2089, 2090, 2091, 2092, 2093, 2094, 2095, 2096, 2097, 2098, 2099, 2100, 2101, 2102, 2103, 2104, 2105, 2106, 2107, 2108, 2109, 2110, 2111, 2112, 2113, 2114, 2115, 2116, 2117, 2118, 2119, 2120, 2121, 2122, 2123, 2124, 2125, 2126, 2127, 2128, 2129, 2130, 2131, 2132, 2133, 2134, 2135, 2136, 2137, 2138, 2139, 2140, 2141, 2142, 2143, 2144, 2145, 2146, 2147, 2148, 2149, 2150, 2151, 2152, 2153, 2154, 2155, 2156, 2157, 2158, 2159, 2160, 2161, 2162, 2163, 2164, 2165, 2166, 2167, 2168, 2169, 2170, 2171, 2172, 2173, 2176, 2177, 2181, 2182, 2183, 2184, 2185, 2186, 2187, 2188, 2189, 2190, 2191, 2192, 2194, 2195, 2196, 2197, 2198, 2199, 2200, 2201, 2987, 2988, 2989, 2990, 2991, 2992, 2993, 2994, 2995, 2996, 2997

121.00--the following census blocks:

3002, 3003, 3005, 3006, 3007, 3008, 3009, 3010, 3011, 3012, 3013, 3014, 3015, 3016, 3017, 3018, 3019, 3020, 3021, 3022, 3023, 3024, 3025, 3026, 3027, 3028, 3029, 3030, 3031, 3032, 3033, 3034, 3035, 3036, 3037, 3038, 3039, 3040, 3041, 3042, 3043, 3044, 3045, 3046, 3047, 3048, 3049, 3050, 3051, 3052, 3053, 3054, 3055, 3056, 3057, 3058, 3059, 3060, 3061, 3062, 3063, 3064, 3065, 3066, 3067, 3068, 3069, 3070, 3071, 3072, 3073, 3074, 3075, 3076, 3077, 3078, 3079, 3080, 3081, 3082, 3083, 3084, 3085, 3086, 3087, 3088, 3089, 3090, 3091, 3092, 3093, 3094, 3095, 3096, 3097, 3098, 3099, 3100, 3101, 3102, 3103, 3104, 3105, 3106, 3107, 3108, 3109, 3110, 3111, 3112, 3113, 3114, 3115, 3116, 3117, 3118, 3119, 3120, 3121, 3122, 3123, 3124, 3125, 3126, 3127, 3128, 3129, 3130, 3131, 3132, 3133, 3134, 3135, 3136, 3137, 3138, 3139, 3140, 3141, 3142, 3143, 3144, 3145, 3146, 3147, 3148, 3149, 3150, 3151, 3152, 3153, 3154, 3155, 3156, 3157, 3158, 3159, 3160, 3161, 3162, 3163, 3164, 3165, 3166, 3167, 3168, 3169, 3170, 3171, 3172, 3173, 3174, 3175, 3176, 3177, 3178, 3179, 3180, 3181, 3182, 3183, 3184, 3185, 3186, 3187, 3188, 3189, 3190, 3191, 3192, 3193, 3194, 3195, 3196, 3197, 3198, 3199, 3200, 3201, 3202, 3203, 3204, 3205, 3206,

3207, 3208, 3209, 3210, 3211, 3212, 3213, 3214, 4000, 4001, 4002, 4003, 4004, 4005, 4006, 4007, 4008, 4009, 4010, 4011, 4012, 4013, 4014, 4015, 4016, 4017, 4018, 4019, 4020, 4021, 4022, 4023, 4024, 4025, 4026, 4027, 4028, 4029, 4030, 4031, 4032, 4033, 4034, 4035, 4036, 4037, 4038, 4039, 4040, 4041, 4042, 4043, 4044, 4045, 4046, 4047, 4048, 4996, 4997, 4998, 4999, 5059, 5060, 5061, 5062, 5063, 5064, 5065, 5066, 5068, 5069, 5070, 5071, 5072, 5073, 5074, 5075, 5076, 5077, 5078, 5079, 5080, 5081, 5082, 5083, 5084, 5085, 5086, 5087, 5088, 5089, 5090, 5091, 5092, 5093, 5094, 5095, 5199, 5200, 5202, 5203, 5204, 5205, 5206, 5207, 5208, 5209, 5210, 5211, 5212, 5213, 5214, 5215, 5216, 5217, 5218, 5219, 5220, 5221, 5222, 5223, 5224, 5225, 5226, 5227, 5228, 5229, 5230, 5231, 5232, 5233, 5292, 5293, 5294, 5295, 5296, 5297, 5298, 5299, 5302, 5303, 5304, 5305, 5307, 5310, 5311, 5312, 5313, 5314, 5315, 5316, 5317, 5318, 5319, 5320, 5321, 5322, 5323, 5324, 5325, 5326, 5327, 5328, 5329, 5330, 5331, 5332, 5333, 5334, 5335, 5336, 5337, 5338, 5339, 5340, 5341, 5342, 5343, 5344, 5345, 5346, 5347, 5349, 5350, 5351, 5352, 5353, 5354, 5355, 5356, 5357, 5358, 5359, 5360, 5361, 5362, 5363, 5364, 5365, 5366, 5367, 5368, 5369, 5370, 5371, 5372, 5373, 5374, 5375, 5409, 5410, 5411, 5412, 5413, 5414, 5415, 5416, 5417, 5418, 5419, 5420, 5421, 5422, 5433, 5434, 5435, 5436, 5437, 5438, 5439, 5440, 5441, 5442, 5443, 5444, 5445, 5446, 5447, 5448, 5449, 5450, 5451, 5452, 5465, 5467, 5472, 5473, 5474, 5475, 5476, 5477, 5478, 5479, 5480, 5481, 5482, 5483, 5484, 5485, 5506, 5542, 5545, 5546, 5547, 5548, 5549, 5550, 5551, 5552, 5553, 5554, 5555, 5556, 5557, 5558, 5563, 5564, 5565, 5566, 5567, 5568, 5569, 5570, 5571, 5572, 5573, 5574, 5575, 5576, 5577, 5599

Ventura

Whole Tracts in Ventura County

1.00, 2.00, 4.00, 6.00, 7.00, 8.00

Partial Tracts in Ventura County

3.01--the following census blocks:

1000, 1001, 1002, 1003, 1004, 1005, 1006, 1007, 1008, 1009, 1010, 1011, 1012, 1013, 1014, 1015, 1016, 1017, 1018, 1019, 1020, 1021, 1022, 1023, 1024, 1025, 1026, 1027, 1028, 1029, 1030, 1031, 1032, 1033, 1034, 1035, 1036, 1037, 1038, 1039, 1040, 1041, 1042, 1043, 1044, 1045, 1046, 1047, 1048, 1049, 1050, 1051, 1052, 1053, 1054, 1055, 1056, 1057, 1058, 1059, 1060, 1061, 1062, 1063, 1064, 1065, 1066, 1067, 1068, 1069, 1070, 1071, 1072, 1073, 1074, 1075, 1076, 1077, 1078, 1079, 1080, 1081, 1082, 1083, 1084, 2000, 2001, 2002, 2003, 2004, 2005, 2006, 2007, 2008, 2009, 2010, 2011, 2012, 2013, 2014, 2015, 2016, 2017, 2018, 2019, 2020, 2021, 2022, 2023, 2024, 2025, 2026, 2027, 2028, 2029, 2030, 2031, 2032, 2033, 2034, 2035, 2036, 2037, 2038, 2039, 2040, 2041, 2042, 2043, 2044, 2045, 2046, 2047, 2048, 2049, 2050, 2051, 2052, 2053, 2054, 2055, 2056, 2057, 2058, 2059, 2060, 2061, 2062, 2063, 2064, 2065, 2066, 2067, 2068, 2069, 2070, 2071, 2072, 2073, 2074, 2075, 2076, 2077, 2078, 2079, 2080, 2081, 2082, 2083, 2084, 2085, 2086, 2087, 2088, 2090, 2092, 2093, 2094, 2095, 2096, 2097, 2098, 2099, 2100, 3000, 3001, 3002, 3003, 3004, 3005, 3006, 3007, 3008, 3009, 3010, 3011, 3012, 3013, 3014, 3015, 3016, 3017, 3018, 3019, 3020, 3021, 3022, 3023, 3024, 3025, 3026, 3027, 3028, 3029, 4000, 4001, 4002, 4003, 4004, 4005, 4006, 4007, 4008, 4009, 4010, 5000, 5001, 5002, 5003, 5004, 5005, 5006, 5007, 5008, 5009, 5010, 5011, 5012, 5013, 5014, 5015, 5016, 5017, 5018, 5019, 5020

3.02--the following census blocks:

1000, 1001, 1002, 1003, 1004, 1005, 1006, 1007, 1008, 1009, 1010, 1011, 1012, 1013, 1014, 1015, 1016, 1017, 1018, 1019, 1020, 1021, 1022, 1023, 1024, 1025, 1026, 1027, 1028, 1029, 1030, 1031, 1032, 1033, 1034, 1035, 1036, 1037, 1038, 1039, 1040, 1041, 1042, 1043, 1044, 1045, 1046, 1047, 1048, 1049, 1050, 1051, 1052, 1053, 2000, 2001, 2002, 2003, 2004, 2005, 2006, 2007, 2008, 2009, 2010, 2011, 2012, 2013, 2014, 2015, 2016, 2017, 2018, 2019, 2020, 2021, 2022, 2023, 2024, 2025, 2026, 2027, 2028, 2029, 2030, 2031, 2032, 2033, 2034, 2035, 3000, 3001, 3002, 3003, 3004, 3005, 3006, 3007, 3008, 3009, 3010, 3011, 3012, 3013, 3014, 3015, 3016, 3017, 3018, 3019, 3020, 3021, 3022, 3023, 3024, 3025, 3026, 3027, 3028, 3029, 3030, 3031, 3032, 3033, 3034, 3035, 3036, 3037, 3038, 3039, 3040, 3041, 3042, 3043, 3044, 3045, 3046, 3047, 3048, 3049, 3050, 3051, 3052, 3053, 3054, 3055, 3056, 3057, 3058, 3059, 3060, 3061, 3062, 3063, 3064, 3065, 3066, 3067, 3068, 3069, 3070, 3071, 3072, 3073, 3074, 3075, 3076, 3077, 3078, 3079, 3080, 3081, 3082, 3083, 3084, 3085, 3086, 3087, 3088, 3089, 3090, 3091, 3092, 3093, 3094, 3095, 3096, 3097, 3101, 3102, 3103

5.00--the following census blocks:

1000, 1001, 1007, 1008, 1010, 1011, 1012, 1013, 1014, 1015, 1016, 1017, 1018, 1019, 1020, 1021, 1022, 1023, 1024, 1025, 1026, 1027, 1028, 1029, 1068, 1069, 1070, 1071, 1072, 1073, 1074, 1075, 1076, 1077, 1080, 1081, 1082, 1083, 1089, 1090, 1091, 1092, 1093, 1094, 1096, 1097, 1098, 1099, 1100, 1124, 1125, 1126, 1131, 1153, 1154, 1155, 1156, 1157, 1158, 1159, 1160, 1161, 1162, 1163

9.02--the following census blocks:

2000, 2001, 2002, 2003, 2004, 2005, 2006, 2007, 2008, 2009, 2010, 2011, 2049, 2050, 2051, 2052, 2053, 2054, 2055, 2056

9.03--the following census blocks:

2000, 2001, 2002, 2003, 2004, 2005, 2006, 2007, 2008, 2011, 2012, 2013, 2014, 2015, 2016, 2017, 2018, 2019, 2020, 2021, 2022, 2023, 2024, 2025, 2026, 2027, 2028, 2029, 2030, 2031, 2032, 2033, 2034, 2035, 2036, 2037, 2038, 2039, 2040, 2041, 2042, 2043, 3000, 3001, 3002, 3003, 3004, 3005, 3006, 3007, 3008, 3014, 3015, 3016, 3017, 3018, 3019, 3020, 3021, 3022, 3023, 3024, 3025, 3026, 3027, 3028, 3029, 3030, 3031, 3032, 3033, 3034, 3035, 3036, 3037, 3038, 3039, 3040, 3041, 3042, 3043, 3044, 3045, 3046, 3047, 3048, 3049, 3050, 3051, 3052, 3053, 3054, 3055, 3056, 3057, 3058, 3059, 3060, 3061, 3062, 3063, 3064, 3065, 3066, 3067, 3068, 3069, 3070, 3071, 3072, 3073, 3074, 3075, 3076, 3077, 3078, 3079, 3080, 3081, 3082, 3083, 3084, 3085, 3086, 3087, 3088, 3089, 3090, 3091, 3092, 3093, 3094, 3095, 3096, 3097, 3098, 3099, 3100, 3101, 3102, 3103, 3104, 3105, 3106, 3107, 3108, 3109, 3110, 3111, 3112, 3113, 3114, 3115, 3116, 3117, 3118, 3119, 3999, 4000, 4001, 4002, 4003, 4020, 4021

12.01--the following census block:

2000

51.00--the following census blocks:

2000, 2005, 2022, 2023, 2024, 2025, 3002, 3003, 3004, 3006, 3073, 3074

<< CA ELEC § 21118 >>

21118. Senate District 18 consists of the following:

Whole counties in District 18

Inyo

Partial counties in District 18

Kern

Whole Tracts in Kern County

1.01, 1.02, 2.00, 3.00, 4.00, 5.03, 5.04, 5.05, 5.06, 5.07, 9.02, 9.07, 9.08, 9.09, 9.10, 10.00, 17.00, 18.01, 18.02, 19.01, 28.04, 28.06, 28.07, 28.08, 28.11, 28.12, 28.13, 28.14, 28.15, 28.16, 28.17, 28.18, 28.19, 28.20, 28.21, 31.12, 31.13, 31.14, 31.15, 31.23, 31.24, 32.01, 32.03, 33.02, 33.03, 34.00, 35.00, 36.00, 38.03, 38.04, 38.05, 38.06, 38.07, 38.08, 38.09, 38.10, 38.11, 38.12, 38.13, 51.03, 51.04, 52.01, 52.02, 53.00, 54.01, 54.02, 54.03, 54.04, 55.01, 55.03, 55.04, 55.05, 55.06, 56.00, 57.00, 58.00, 59.00, 60.02, 60.03, 60.04, 61.00

Partial Tracts in Kern County

6.00--the following census blocks:

1000, 1001, 1002, 1003, 1004, 1005, 1006, 1007, 1008, 1009, 1010, 1011, 1012, 1013, 1014, 1015, 1016, 1017, 1018, 1019, 1020, 1021, 1022, 1023, 1024, 1025, 1026, 1027, 1028, 1029, 1030, 1031, 1032, 1033, 1034, 1035, 1036, 1037, 1038, 1039, 1998, 1999, 3013, 3044, 3045, 3046, 3047, 3048, 3049, 3050, 3051, 3995, 3996, 3997, 3998, 3999, 4000, 4001, 4013, 4014, 4015, 4016, 4017, 4018, 4019, 4020, 4021, 4022, 4023, 4024

7.00--the following census blocks:

1000, 1001, 1002, 1003, 1004, 1005, 1006, 1007, 1008, 1009, 1010, 1011, 1012, 1013, 1014, 1015, 1016, 1017, 1018, 1019, 1020, 1021, 2000, 2001, 2002, 2003, 2004, 2005, 2006, 2007, 2008, 2009, 2010, 2011, 2012, 2013, 2014, 2015, 2016, 2017, 2018, 2019, 2020, 2021, 2022, 2023, 3000, 3001, 3002, 3003, 3004, 3005, 3006, 3007, 3008, 3009, 3010, 3011, 3012, 3013, 3014, 3015, 3016, 3017, 3018, 3019, 3020, 4000, 4001, 4002, 4003, 4004, 4005, 4006, 4007, 4008, 4009, 4010, 4011, 4012, 4013, 4014, 4015, 4016, 4017, 4018, 4019, 4020, 4021, 4022, 4023, 4024, 5000, 5001, 5002, 5003, 5005, 5006, 5007, 5008, 5009, 5010, 5013, 5014, 5015, 5016

8.00--the following census blocks:

1000, 1001, 1002, 1003, 1004, 1005, 1006, 1007, 1008, 1009, 1010, 1011, 1012, 1013, 1014, 1015, 1016, 1017, 2000, 2001, 2002, 2003, 2004, 2005, 3006, 3007, 3008, 4000, 4001, 4002, 4003, 4004, 4005, 4006, 4007, 4008, 4009, 5000, 5001, 5002, 5003, 5004, 5005, 5006, 5007, 5008, 5009, 6000, 6001, 6002, 6003, 6004, 6005, 6006, 6007, 6008

9.03--the following census blocks:

1000, 1001, 1002, 1003, 1004, 1005, 1006, 1007, 1008, 1009, 1010, 1011, 1012, 1013, 1014, 1015, 1016, 1017, 1018, 1019, 1020, 1022, 1023, 1024, 2000, 2001, 2002, 2003, 2004, 2005, 2006, 2007, 2008, 2009, 2010, 2011, 2012, 2013, 2014, 2015

9.04--the following census blocks:

1000, 1001, 1002, 1003, 1004, 1005, 1006, 1007, 1008, 1009, 1010, 1011, 1012, 1013, 1014, 1015, 1016, 1017, 1018, 1019, 1020, 1021, 1022, 1023, 1024, 1025, 1026, 1027, 1028, 1029, 1030, 1031, 1032, 1033, 1034, 1035, 1036, 1037, 1038, 1041, 2000, 2001, 2002, 2003, 2004, 2005, 2006, 2007, 2008, 2009, 2015, 2016, 2017

9.05--the following census blocks:

1000, 1001, 1002, 1003, 1004, 1005, 1006, 1007, 1008, 1009, 1010, 2000, 2001, 2002, 2008, 2009, 2010, 2011, 2012, 2013, 2014, 2015

9.06--the following census blocks:

1000, 1001, 1002, 1003, 1004, 1005, 1006, 1007, 1008, 1009, 1012, 1013, 1014, 1023, 1024, 1025, 1026, 2000, 2001, 2002, 2003, 2004, 2005, 2006, 2007, 2011, 2012, 2013, 2014, 2015

11.01--the following census blocks:

1000, 1001, 1008, 1009, 1010, 1011, 1015, 1016, 1017, 1018

14.00--the following census blocks:

3007, 3018, 3019, 3030, 3031

16.00--the following census blocks:

2020, 2021, 2022, 2023, 2024, 2025, 2026, 2027, 2028, 2029, 2030, 2031, 2032, 2033, 2034, 2035, 2036, 2037, 2038, 2039, 2040, 2041, 2042, 2043, 2044, 2045, 2046, 2047, 2048, 2049, 2050, 2051, 2052, 2053, 2054, 2055, 2056, 2057, 2058, 2059, 2060, 2061, 2062, 2063, 2074, 2075, 2076, 2077, 2078, 2079, 2080, 2081, 3001, 3002, 3003, 3004, 3005, 3006, 3007, 3008, 3009, 3010, 3011, 3012, 3013, 3014, 3015, 3016, 3017, 3018, 3019, 3020, 3025, 3026, 3027, 3028, 3029, 3030, 3031, 3032, 3033, 3034, 3035, 3038, 3039, 3040, 3041, 3042, 3043, 3044, 3045, 3046, 3047, 3048, 3049

19.02--the following census blocks:

1002, 1003, 1008, 1009, 1014, 1015, 2002, 2003, 2004, 2005, 2006, 2007, 2008, 2014, 2015, 2016, 2017, 3002, 3003, 3004, 3005, 3011, 3012, 3013, 3014, 3015, 3016, 3017, 3018, 3019, 4000, 4001, 4002, 4003, 4004, 4005, 4006, 4007, 4008, 4009, 4010, 4011, 4012, 4013, 4014, 4015, 4016, 4017

23.01--the following census blocks:

1000, 1001, 1002, 1003, 1010, 1011, 1012, 1026, 1027, 1028, 1029, 1030, 1031, 1032, 1033, 4000, 4001

24.00--the following census blocks:

1000, 1001, 1002, 1003, 1004, 1017, 1018, 1019, 1020, 1021, 1022, 1023, 1024, 1025, 1026, 1027, 1028, 1039, 1040, 1041, 1042, 1043, 1044, 1045, 1046, 1047, 1048, 1049, 1050, 1051, 1052, 1053, 1054, 1055, 1056, 1057, 1058, 1059, 1060, 1061, 1062, 1063, 1064, 1065, 1080, 1083, 1084

27.00--the following census blocks:

1001, 1002, 1003, 1004, 1005, 1006, 1007, 1008, 1009, 2000, 2001, 2002, 2003, 2004, 2005, 2006, 2007,

2001 Cal. Legis. Serv. Ch. 348 (A.B. 632) (WEST)

2008, 2009, 2010, 2011, 2012, 2013, 2014, 2015, 2016, 3000, 3001, 3002, 3003, 3004, 3005, 3006, 3007, 3008, 3009, 3010, 3011, 3012, 3013, 3014, 3015, 3016, 3017, 3018, 3019, 3020, 3021, 3022, 3023, 3024, 3025, 3026, 3027, 3028, 3029, 4000, 4001, 4002, 4003, 4004, 4005, 4006, 4007, 4008, 4009, 4010, 5000, 5001, 5002, 5003, 5004, 5005, 5006, 5007, 5008, 5009, 5010, 5011, 5012, 5013, 5014, 5015, 5016, 5017, 5018, 5019

29.00--the following census blocks:

2001, 2002, 2003, 2004, 2005, 2006, 2007, 2008, 2009, 3000, 3001, 3002, 3003, 3004, 3005, 3006, 3007, 3008, 3009, 3010, 3011, 3012, 3013, 3014, 3015, 3016, 3017, 3018, 3019, 4002, 4003, 4004, 4005, 4006, 4007, 4008, 4009, 4010, 4011, 4012, 4013, 4014, 4015

31.21--the following census blocks:

2007, 2008, 2009, 2010, 2011, 2012, 2013, 2014

31.22--the following census blocks:

1018, 1019, 1020, 1021, 1022, 1023, 1024, 1025, 1026, 1027, 1028, 1029, 1030, 1036, 1037, 1038, 1039, 1040, 1041

32.02--the following census blocks:

1000, 1001, 1002, 1008, 1009, 1010, 1011, 1012, 1013, 1014, 1015, 1016, 1017, 1018, 1019, 1020, 1021, 1022, 1023, 1024, 1031, 1032, 1033, 1034, 1035, 1036, 1037, 1038, 1039, 1040, 1041, 1042, 1043, 1044, 1045, 1046, 1047, 1048, 1049, 1050, 1051, 1052, 1053, 1054, 1055, 1056, 1057, 1058, 1059, 1060, 1061, 1062, 1063, 1064, 1065, 1066, 1067, 1068, 1069, 1070, 1071, 1072, 1073, 1074, 1075, 1076, 1077, 1078, 1079, 1080, 1081, 1082, 1083, 1084, 1085, 1086, 1087, 1088, 1089, 1090, 1091, 1092, 1093, 1094, 1095

32.04--the following census blocks:

1000, 1001, 1002, 1003, 1004, 1005, 1006, 1007, 1008, 1009, 1010, 1011, 1012, 1013, 1014, 1015, 1016, 1017, 1018, 1019, 1020, 1021, 1022, 1023, 1024, 1026, 1027, 1028, 1029, 1030, 1031, 1032, 1033, 1034, 1035, 1036, 1037, 1038, 1039, 1040, 1041, 1042, 1043, 1044, 1045, 1046, 1047, 1048, 1049, 1050, 1051, 1052, 1053, 1054, 1055, 1060, 1113, 1114, 1115, 1116, 1117, 1118, 1119, 1191, 1192, 1193, 1194, 1260, 1265, 1266, 1267, 1268, 1269, 1297, 1298, 1301, 1302, 1303, 1304, 1305, 1306, 1307, 1308, 1309, 1310, 1311, 1994, 1995, 1996, 1997, 1998, 1999

33.04--the following census blocks:

1000, 1001, 1002, 1003, 1004, 1005, 1006, 1007, 1008, 1009, 1010, 1011, 1012, 1013, 1014, 1015, 1016, 1017, 1018, 1019, 1020, 1021, 1022, 1023, 1024, 1025, 1026, 1027, 1028, 1029, 1030, 1031, 1032, 1033, 1034, 1035, 1036, 1037, 1038, 1039, 1040, 1041, 1042, 1043, 1044, 1045, 1046, 1047, 1048, 2000, 3000, 4000, 4001, 4002, 4003, 4004, 4005, 5004, 5005, 5006, 5007, 5008, 5009, 5010, 5011, 5012, 5013, 5014, 5015, 5037, 5038, 5039, 5040, 5041, 5042, 5043, 5044, 5045, 5046, 5047, 5048, 5049, 5050, 5051, 5052, 5053, 5054, 5055, 5056, 5057, 5058, 5059, 5060, 5061, 5062, 5063, 5064, 5065, 5066, 5067, 5068, 5069, 5070, 5071, 5072, 5073, 5074, 5075, 5076, 5077, 5078, 5079, 5080, 5081, 5082, 5083, 5084, 5085, 5086, 5087, 5088, 5089, 5090, 5091, 5092, 5093, 5094, 5095, 5096, 5097, 5098, 5099, 5100, 5101, 5102, 5103, 5104, 5105, 5106, 5107, 5108, 5109, 5110, 5111, 5112, 5113, 5114, 5115, 5116, 5117, 5118, 5119, 5120, 5121, 5122, 5123, 5124, 5125, 5126, 5127, 5128, 5129, 5130, 5131, 5132, 5133, 5134, 5135, 5136, 5137, 5138, 5139, 5140, 5141, 5142, 5143, 5144, 5145, 5146, 5147, 5148, 5149, 5150, 5151, 5152, 5153, 5154, 5155, 5156, 5157, 5158, 5159, 5160, 5161, 5162, 5163, 5164, 5165, 5166, 5167, 5168, 5169, 5170, 5171, 5172, 5173, 5174, 5175, 5176, 5177, 5178, 5179, 5180, 5181, 5182, 5183, 5184, 5185, 5186, 5187, 5188, 5189, 5190, 5191, 5192, 5193, 5194, 5195, 5196, 5197, 5198, 5199, 5200, 5201, 5202, 5203, 5204, 5205, 5206, 5207, 5208, 5209, 5210, 5211, 5212, 5213, 5214, 5215, 5216, 5217, 5218, 5219, 5220, 5221, 5222, 5223, 5224, 5225, 5226, 5227, 5228, 5229, 5230, 5231, 5232, 5233, 5234, 5235, 5236, 5237, 5238, 5239, 5240, 5241, 5242, 5243, 5244, 5245, 5246, 5247, 5248, 5249, 5250, 5251, 5252, 5253, 5254, 5255, 5256, 5257, 5258, 5259, 5260, 5261, 5262, 5263, 5264, 5265, 5266, 5267, 5268, 5269, 5270, 5271, 5272, 5273, 5274, 5275, 5276, 5277, 5278, 5279, 5280, 5281, 5282, 5283, 5284, 5285, 5286, 5287, 5288, 5289, 5290, 5291, 5292, 5293, 5294, 5295, 5296, 5297, 5298, 5299, 5300, 5301, 5302, 5303, 5304, 5305, 5306, 5307, 5308, 5309, 5310, 5311, 5312, 5313, 5314, 5315, 5316, 5317, 5318, 5319, 5320, 5321, 5322, 5323, 5324, 5325, 5326, 5327, 5328, 5329, 5330, 5331, 5332, 5333, 5334, 5335, 5336, 5337, 5338, 5339, 5340, 5341, 5342, 5343, 5344, 5345, 5346, 5347, 5348, 5349, 5350, 5351, 5352, 5353, 5354, 5355, 5356, 5357, 5358, 5359, 5360, 5361, 5362, 5363, 5364, 5365, 5366, 5367, 5368, 5369, 5370, 5371, 5372, 5373, 5374, 5375, 5376, 5377, 5378, 5379, 5380, 5381, 5382, 5383, 5384, 5385, 5386, 5387, 5388, 5389, 5390, 5391, 5392, 5393, 5394, 5395, 5396, 5397, 5398, 5399, 5400, 5401, 5402, 5403, 5404, 5405, 5406, 5407, 5408, 5409, 5410, 5411, 5412, 5413, 5414, 5415, 5416, 5417, 5418, 5419, 5420, 5421, 5422, 5423, 5424, 5425, 5426,

5427, 5428, 5429, 5430, 5431, 5432, 5433, 5434, 5435, 5436, 5437, 5438, 5439, 5440, 5441, 5442, 5443,
5444, 5445, 5446, 5447, 5448, 5449, 5450, 5451, 5452, 5453, 5454, 5455, 5456, 5457, 5458, 5459, 5460,
5461, 5462, 5463, 5464, 5465, 5466, 5467, 5468, 5469, 5470, 5471, 5472, 5473, 5474, 5475, 5476, 5477,
5478, 5479, 5480, 5481, 5482, 5483, 5484, 5485, 5486, 5487, 5488, 5489, 5490, 5491, 5492, 5493, 5494,
5495, 5496, 5497, 5498, 5499, 5500, 5501, 5522, 5523, 5524, 5525, 5526, 5527, 5528, 5529, 5530, 5531,
5532, 5533, 5534, 5535, 5536, 5537, 5538, 5539, 5540, 5541, 5542, 5543, 5544, 5545, 5546, 5547, 5548,
5549, 5550, 5551, 5552, 5553, 5554, 5555, 5556, 5557, 5558, 5559, 5560, 5561, 5562, 5563, 5564, 5565,
5566, 5567, 5568, 5569, 5570, 5571, 5572, 5573, 5574, 5575, 5576, 5577, 5578, 5579, 5580, 5581, 5582,
5583, 5584, 5585, 5586, 5587, 5588, 5589, 5590, 5591, 5592, 5593, 5594, 5595, 5596, 5597, 5598, 5599,
5600, 5601, 5602, 5603, 5604, 5605, 5606, 5607, 5608, 5609, 5610, 5611, 5612, 5613, 5614, 5615, 5616,
5617, 5618, 5619, 5620, 5621, 5622, 5623, 5624, 5625, 5626, 5627, 5628, 5629, 5630, 5631, 5632, 5633,
5634, 5635, 5636, 5637, 5638, 5639, 5640, 5641, 5642, 5643, 5644, 5645, 5646, 5647, 5648, 5649, 5650,
5651, 5652, 5653, 5654, 5655, 5656, 5657, 5658, 5659, 5660, 5661, 5662, 5663, 5664, 5665, 5666, 5667,
5668, 5669, 5670, 5671, 5672, 5673, 5674, 5675, 5676, 5677, 5678, 5679, 5680, 5681, 5682, 5683, 5684,
5685, 5686, 5687, 5688, 5689, 5690, 5691, 5692, 5693, 5694, 5695, 5696, 5697, 5698, 5699, 5700, 5701,
5709, 5710, 5711, 5712, 5713, 5714, 5715, 5719, 5739, 5746, 5747, 5758, 5759, 5760, 5761, 5762, 5763,
5764, 5765, 5766, 5767, 5768, 5769, 5770, 5771, 5772, 5773, 5774, 5775, 5777, 5778, 5781, 5782, 5783,
5784, 5785, 5786, 5787, 5788, 5789, 5790, 5791, 5792, 5793, 5794, 5795, 5796, 5797, 5798, 5799, 5800,
5801, 5802, 5803, 5804, 5805, 5806, 5807, 5808, 5809, 5810, 5811, 5812, 5813, 5814, 5815, 5816, 5817,
5818, 5819, 5820, 5821, 5822, 5823, 5824, 5825, 5826, 5827, 5828, 5829, 5830, 5831, 5832, 5833, 5834,
5835, 5836, 5837, 5838, 5839, 5840, 5841, 5842, 5843, 5844, 5845, 5846, 5847, 5848, 5849, 5850, 5851,
5852, 5853, 5854, 5855, 5856, 5857, 5858, 5859, 5860, 5861, 5862, 5863, 5864, 5865, 5866, 5867, 5868,
5869, 5870, 5871, 5872, 5873, 5874, 5875, 5876, 5877, 5878, 5879, 5880, 5881, 5882, 5883, 5884, 5885,
5886, 5887, 5888, 5889, 5890, 5891, 5892, 5893, 5894, 5895, 5896, 5897, 5898, 5899, 5900, 5901, 5902,
5903, 5904, 5905, 5906, 5907, 5908, 5909, 5910, 5911, 5912, 5913, 5914, 5915, 5916, 5917, 5918, 5919,
5920, 5921, 5922, 5923, 5924, 5925, 5926, 5927, 5928, 5929, 5930, 5931, 5932, 5933, 5934, 5935, 5936,
5937, 5938, 5939, 5940, 5941, 5942, 5943, 5944, 5945, 5946, 5948, 5953, 5954, 5955, 5956, 5964, 5965,
5969, 5970, 5971, 5972, 5973, 5974, 5975, 5976, 5977, 5978, 5979, 5980, 5981, 5982, 5983, 5984, 5985,
5986, 5987, 5988, 5989, 5990, 5991, 5992, 5993

37.00--the following census blocks:

1007, 1008, 1009, 1010, 1011, 3000, 3001, 3002, 3003, 3127, 3128, 3129, 3130, 3131, 3168, 3169, 3170,
3171, 3172, 3186, 3187, 3188, 3189, 3193, 3194, 3195, 3196, 3197, 3198, 3199, 3220, 3221, 3222, 3223,
3225, 3226, 3227, 3228, 3229, 3268, 3269, 3270, 3271, 3272, 3273, 3274, 3275, 3276, 3277, 3280, 3281,
3282, 3283, 3284, 3320, 3323, 3324

39.00--the following census blocks:

1001, 1002, 2000, 2001, 2002, 2003, 2004, 2116, 2117, 2118, 2128, 2129, 2130, 2131, 2132, 2133, 2134,
2140, 2141, 2142, 2143, 2144, 2145, 2147, 2148, 2149, 2150, 2151, 2152, 2153, 2154, 2155, 2156, 2255,
2256, 2257, 2258, 2259, 2260, 2266, 2267, 2268, 2269, 2270, 2271, 2273, 2274, 2275, 2276, 2277, 2278,
2279, 2280, 2281, 2282, 2283, 2284, 2285, 2286, 2287, 2288, 2289, 2290, 2291, 2292, 2293, 2294, 2295,
2296, 2297, 2298, 2299, 2300, 2301, 2302, 2303, 2304, 2305, 2306, 2307, 2308, 2309, 2310, 2311, 2312,
2313, 2314, 2315, 2316, 2317, 2318, 2319, 2320, 2321, 2322, 2323, 2324, 2325, 2326, 2327, 2328, 2329,
2330, 2331, 2332, 2333, 2334, 2335, 2336

45.00--the following census blocks:

2171, 2172, 2173, 2174, 2176, 2212, 2213, 2214, 2215, 2216, 2217, 2218, 2219, 2226, 2227, 2228, 2229,
2230, 2242, 2243, 2244, 2245, 2437, 2438, 2439, 2440, 2441, 2442, 2443, 2444, 2445, 2446, 2447, 2448,
2449, 2450, 2451, 2452, 2453, 2454, 2455, 2456, 2457, 2458, 2459, 2460, 2461, 2462, 2463, 2464, 2465,
2466, 2467, 2468, 2469, 2470, 2471

46.02--the following census blocks:

1000, 1001, 1002, 1003, 1026, 1027, 1028, 1029, 1030, 1031, 1040, 1041, 1042, 1043, 1044, 1045, 1046,
1047, 1048, 1049, 1050, 1051, 1052, 1053, 1054, 1055, 1056, 1057, 1058, 1059, 1060, 1061, 1062, 3000,
3001, 3002, 3003, 3004, 3005, 3006, 3007, 3036, 3037, 3047, 3048, 3049, 3050, 3051, 3052, 3053, 3054,
3055, 3056, 3095, 3096, 3097, 3098, 3099, 3100, 3101, 3102, 3103, 3104, 3105, 3106, 3155, 3156, 3157,
3158, 3159, 3160, 3161, 3162, 3163, 3164, 3165

60.05--the following census blocks:

1000, 1001, 1002, 1003, 1004, 1005, 1006, 1007, 1008, 1009, 1010, 1011, 1012, 1013, 1014, 1015, 1016,
1017, 1018, 1019, 1020, 1021, 1022, 1023, 1024, 1025, 1026, 1027, 1028, 1029, 1030, 1031, 1032, 1033,
1034, 1035, 1036, 1037, 1038, 1039, 1040, 1041, 1042, 1043, 1044, 1045, 1046, 1047, 1048, 1049, 1050,

4810, 4811, 4812, 4813, 4814, 4815, 4816, 4817, 4818, 4819, 4820, 4821, 4822, 4823, 4824, 4825, 4826,
4827, 4828, 4829, 4830, 4831, 4832, 4833, 4834, 4835, 4836, 4837, 4838, 4839, 4840, 4841, 4842, 4843,
4844, 4845, 4846, 4847, 4848, 4849, 4850, 4851, 4852, 4853, 4854, 4855, 4856, 4857, 4858, 4859, 4860,
4861, 4862, 4863, 4864, 4865, 4866, 4867, 4868, 4869, 4870, 4871, 4872, 4873, 4874, 4875, 4876, 4877,
4878, 4879, 4880, 4881, 4882, 4883, 4884, 4885, 4886, 4887, 4888, 4889, 4890, 4891, 4892, 4893, 4894,
4895, 4896, 4897, 4898, 4899, 4900, 4901, 4902, 4903, 4904, 4905, 4906, 4907, 4908, 4909, 4910, 4911,
4912, 4913, 4914, 4915, 4916, 4917, 4918, 4919, 4920, 4921, 4922, 4923, 4924, 4925, 4926, 4927, 4928,
4929, 4930, 4931, 4932, 4933, 4934, 4935, 4936, 4937, 4938, 4939, 4940, 4941, 4942, 4943, 4944, 4945,
4946, 4947, 4948, 4949, 4950, 4951, 4952, 4953, 4954, 4955, 4956, 4957, 4958, 4959, 4960, 4961, 4962,
4963, 4964, 4965, 4966, 4967, 4968, 4969, 4970, 4971, 4972, 4973, 4974, 4975, 4976, 4977, 4978, 4979,
4980, 4981, 4982, 4983, 4984, 4985, 4986, 4987, 4988, 4989, 4990, 4991, 4992, 4993, 4994, 4997, 4998,
4999, 5000, 5001, 5002, 5003, 5004, 5005, 5006, 5007, 5008, 5009, 5010, 5011, 5012, 5013, 5014, 5015,
5016, 5017, 5018, 5019, 5020, 5021, 5022, 5023, 5024, 5025, 5026, 5027, 5028, 5029, 5030, 5031, 5032,
5033, 5034, 5035, 5036, 5037, 5038, 5039, 5040, 5041, 5042, 5043, 5044, 5045, 5046, 5047, 5048, 5049,
5050, 5051, 5052, 5053, 5054, 5055, 5056, 5057, 5058, 5059, 5060, 5061, 5062, 5063, 5064, 5065, 5066,
5067, 5068, 5069, 5070, 5071, 5072, 5073, 5074, 5075, 5076, 5077, 5078, 5079, 5080, 5081, 5082, 5083,
5084, 5085, 5086, 5087, 5088, 5089, 5090, 5091, 5092, 5093, 5094, 5095, 5096, 5097, 5098, 5099, 5100,
5101, 5102, 5103, 5104, 5105, 5106, 5107, 5108, 5109, 5110, 5111, 5112, 5113, 5114, 5115, 5116, 5117,
5118, 5119, 5120, 5121

62.01--the following census blocks:

1000, 1001, 1002, 1003, 1004, 1007, 1008, 1015, 1020, 1021, 1022, 1023, 1030, 1031, 1032, 1042, 1043,
1044, 1045, 1046, 1047, 1048, 1049, 1050, 1051, 1052, 1053, 1066, 1067, 1068, 1069, 1070, 1071, 1072,
1073, 1999

62.02--the following census blocks:

1000, 1001, 1002, 1003, 1004, 1005, 1006, 1007, 1008, 1009, 1010, 1011, 1012, 1013, 1014, 1015, 1016,
1017, 1018, 1019, 1020, 1021, 1022, 1023, 1024, 1025, 1026, 1027, 1028, 1029, 1030, 1031, 1032, 1033,
1034, 1035, 1036, 1037, 1038, 1039, 1040, 1041, 1042, 1043, 1044, 1045, 1046, 1047, 1048, 1049, 1050,
1051, 1052, 1053, 1054, 1055, 1056, 1057, 1058, 1059, 1060, 1061, 1062, 1063, 1064, 1065, 1066, 1067,
1068, 1069, 1070, 1071, 1072, 1073, 1074, 1075, 1076, 1077, 1078, 1079, 1080, 1081, 1082, 1083, 1084,
1085, 1086, 1087, 1088, 1089, 1090, 1091, 1092, 1093, 1094, 1095, 1096, 1097, 1098, 1099, 1100, 1101,
1102, 1103, 1104, 1105, 1106, 1107, 1108, 1109, 1110, 1111, 1112, 1113, 1114, 1115, 1116, 1117, 1118,
1119, 1120, 1121, 1122, 1123, 1124, 1125, 1126, 1127, 1128, 1129, 1130, 1131, 1132, 1133, 1134, 1135,
1136, 1137, 1138, 1139, 1140, 1141, 1142, 1143, 1144, 1145, 1146, 1147, 1148, 1149, 1150, 1151, 1152,
1153, 1154, 1155, 1156, 1157, 1158, 1159, 1160, 1161, 1162, 1163, 1164, 1165, 1166, 1167, 1168, 1169,
1170, 1171, 1172, 1173, 1174, 1175, 1176, 1177, 1178, 1179, 1180, 1181, 1182, 1203, 1204, 1205, 1206,
1207, 1208, 1209, 1210, 1211, 1212, 1213, 1215, 1216, 1217, 1218, 1219, 1220, 1221, 1222, 1335, 1336,
1337, 1338, 1339, 1358, 1368, 1369, 1370, 1371, 1372, 1373, 1374, 1375, 1376, 1377, 1378, 1379, 1380,
1381, 1382, 1403, 1404, 1405, 1406, 1407

63.01--the following census blocks:

2000, 2001, 2002, 2003, 2004, 2005, 2006, 2007, 2008, 2009, 2010, 2012, 2013, 2034, 2035

63.02--the following census blocks:

2000, 2002

San Bernardino

Whole Tracts in San Bernardino County

89.01, 93.00, 94.00, 95.00, 103.00, 104.02, 104.09, 104.14, 104.15, 104.16, 105.00, 106.00, 107.00,
116.00, 118.00, 119.00, 120.00, 9401.00, 9405.00

Partial Tracts in San Bernardino County

91.04--the following census blocks:

1000, 1001, 1002, 1003, 1004, 1005, 1006, 1007, 1008, 1009, 1010, 1011, 1012, 1013, 1014, 1015, 1016,
1017, 1018, 1019, 1020, 1021, 1022, 1023, 1024, 1025, 1026, 1027, 1028, 1029, 1030, 1031, 1032, 1033,
1034, 1035, 1036, 1037, 1038, 1039, 1040, 1041, 1042, 1043, 1044, 1045, 1046, 1047, 1048, 1049, 1050,
1051, 1052, 1053, 1054, 1055, 1056, 1057, 1058, 1059, 1060, 1061, 1062, 1063, 1064, 1065, 1066, 1067,
1068, 1069, 1070, 1071, 1072, 1073, 1074, 1075, 1076, 1077, 1078, 1079, 1080, 1081, 1082, 1083, 1084,

1085, 1086, 1087, 1088, 1089, 1090, 1091, 1092, 1093, 1094, 1095, 1096, 1097, 1098, 1099, 1100, 1101,
1102, 1103, 1105, 1106, 1107, 1108, 1109, 1110, 1111, 1112, 1181, 1182, 1183, 1184, 1185, 1186, 1187,
1188, 1189, 1190, 1191, 1192, 1193, 1194, 1195, 1196, 1197, 1198, 1199, 1200, 1201, 1202, 1203, 1204,
1205, 1206, 1207, 1208, 1209, 1210, 1211, 1212, 1213, 1214, 1215, 1216, 1217, 1218, 1219, 1220, 1221,
1222, 1223, 1224, 1225, 1226, 1227, 1228, 1229, 1230, 1231, 1232, 1233, 1234, 1235, 1236, 1237, 1238,
1239, 1240, 1241, 1242, 1243, 1244, 1245, 1246, 1247, 1248, 1249, 1250, 1251, 1252, 1253, 1254, 1255,
1256, 1257, 1258, 1259, 1260, 1261, 1262, 1263, 1264, 1265, 1266, 1267, 1268, 1269, 1270, 1271, 1272,
1273, 1274, 1275, 1276, 1277, 1278, 1279, 1280, 1281, 1282, 1283, 1284, 1285, 1286, 1287, 1288, 1289,
1290, 1291, 1292, 1293, 1294, 1295, 1296, 1297, 1298, 1299, 1300, 1301, 1302, 1303, 1304, 1305, 1306,
1307, 1308, 1309, 1310, 1311, 1312, 1313, 1314, 1315, 1316, 1317, 1318, 1319, 1320, 1321, 1322, 1323,
1324, 1325, 1326, 1327, 1328, 1329, 1330, 1331, 1332, 1333, 1343, 1344, 1345, 1346, 1347, 1348, 1349,
1350, 1351, 1354, 1355, 1397, 1483, 1484, 1485, 1486, 1487, 1488, 1489, 1490, 1491, 1492, 1493, 1494,
1495, 1496, 1497, 1498, 1499, 1500, 1501, 1502, 1503, 1504, 1505, 1506, 1507, 1508, 1509, 1510, 1511,
1512, 1513, 1514, 1515, 1516, 1517, 1518, 1519, 1520, 1521, 1522, 1523, 1524, 1525, 1526, 1527, 1528,
1529, 1530, 1531, 1532, 1533, 1534, 1535, 1536, 1537, 1538, 1539, 1540, 1541, 1542, 1543, 1544, 1545,
1546, 1547, 1548, 1549, 1550, 1551, 1552, 1553, 1554, 1555, 1556, 1557, 1558, 1559, 1563, 1564, 1565,
1566, 1567, 1568, 1569, 1570, 1571, 1589, 1590, 1591, 1592, 1593, 1594, 1595, 1596, 1597, 1598, 1599,
1600, 1601, 1602, 1603, 1604, 1605, 1606, 1607, 1608, 1609, 1610, 1611, 1612, 1613, 1614, 1615, 1616,
1617, 1618, 1619, 1620, 1621, 1622, 1623, 1692, 1693, 1694, 1695, 1696, 1697, 1698, 1699, 1700, 1701,
1702, 1703, 1704, 1705, 1706, 1707, 1708, 1709, 1710, 1711, 1712, 1713, 1714, 1715, 1716, 1717, 1718,
1720, 1721, 1725, 1726, 1727, 1728, 1729, 1730, 1731, 1732, 1733, 1734, 1735, 1736, 1737, 1738, 1739,
1740, 1741, 1742, 1743, 1744, 1745, 1746, 1747, 1748, 1749, 1750, 1751, 1752, 1753, 1754, 1755, 1756,
1757, 1773, 1774, 1775, 1776, 1777, 1778, 1779, 1780, 1781, 1782, 1783, 1784, 1785, 1786, 1787, 1788,
1789, 1790, 1791, 1792, 1793, 1794, 1795, 1796, 1797, 1798, 1799, 1800, 1801, 1802, 1803, 1804, 1805,
1806, 1807, 1808, 1809, 1998, 1999, 2000, 2001, 2002, 2003, 2004, 2005, 2006, 2007, 2008, 2009, 2010,
2011, 2012, 2013, 2014, 2015, 2016, 2017, 2018, 2019, 2020, 2021, 2022, 2023, 2024, 2025, 2026, 2027,
2028, 2029, 2030, 2031, 2032, 2033, 2034, 2035, 2036, 2037, 2038, 2039, 2040, 2041, 2042, 2043, 2044,
2045, 2046, 2047, 2048, 2049, 2050, 2051, 2052, 2053, 2054, 2055, 2056, 2057, 2058, 2059, 2060, 2061,
2062, 2063, 3000, 3001, 3002, 3003, 3004, 3005, 3006, 3007, 3008, 4000, 4001, 4002, 4003, 4004, 4005,
5000, 5001, 5002, 5003, 5004, 5005, 5006, 5007, 5008, 5009, 5010, 5011, 5012, 5013, 5014, 5015, 5016,
5017, 5018, 5019, 5020, 5021, 5022, 5023, 5024, 5025, 5026, 5027, 5028, 5029, 5030, 5031, 5032, 5033,
5034, 5035, 5036, 5037, 5038, 5039, 5040, 5041, 5042, 5043, 5044, 5045, 5046, 5047, 7069, 7070, 7071,
7072, 7073, 7074, 7075, 7076, 7077, 7078, 7079, 7080, 7081, 7082, 7083, 7084, 7085, 7086, 7087, 7088,
7089, 7090, 7091, 7092, 7093, 7100, 7101, 7102, 7103, 7104, 7105, 7106, 7211, 8000, 8001, 8002, 8003,
8004, 8005, 8006, 8007, 8008, 8009, 8010, 8011, 8012, 8013, 8014, 8015, 8016, 8017, 8018, 8019, 8020,
8021, 8022, 8023, 8024, 8025, 8026, 8027, 8028, 8029, 8030, 8031, 8032, 8033, 8034, 8035, 8036, 8037,
8038, 8039, 8040, 8041, 8042, 8043, 8044, 8045, 8046, 8047, 8048, 8049, 8050, 8051, 8052, 8053, 8054,
8055, 8056, 8057, 8058, 8059, 8114, 8115, 8116, 8119, 8120, 8121, 8122, 8123, 8124, 8125, 8130, 8131,
8132, 8133, 8134, 8135, 8136, 8137, 8138, 8139, 8140, 8141, 8142, 8143, 8144, 8145, 8146, 8147, 8148,
8149, 8150, 8151, 8152, 8153, 8154, 8155, 8156, 8157, 8158, 8159, 8160, 8161, 8162, 8163, 8164, 8165,
8166, 8167, 8168, 8169, 8170, 8171, 8172, 8173, 8174, 8175, 8176, 8177, 8178, 8179, 8180, 8181, 8182,
8183, 8184, 8185, 8186, 8187, 8188, 8189, 8190, 8191, 8192, 8193, 8194, 8195, 8196, 8197, 8198, 8199,
8200, 8201, 8202, 8203, 8204, 8205, 8206, 8207, 8208, 8209, 8210, 8211, 8212, 8213, 8214, 8215, 8216,
8217, 8218, 8219, 8220, 8221, 8222, 8223, 8224, 8225, 8226, 8227, 8228, 8229, 8230, 8231, 8232, 8233,
8234, 8236, 8237, 8238, 8239, 8240, 8241, 8242, 8243, 8244, 8245, 8246, 8247, 8248, 8255, 8256, 8325,
8326, 8327, 8328, 8329, 8330, 8331, 8332, 8339, 8340, 8341, 8342, 8343, 8344, 8345, 8346, 8347, 8348,
8349, 8350, 8351, 8352, 8353, 8354, 8355, 8356, 8357, 8358, 8359, 8360, 8361, 8362, 8363, 8364, 8365,
8366, 8367, 8368, 8369, 8370, 8371, 8372, 8373, 8374, 8375, 8376, 8377, 8378, 8379, 8380, 8381, 8382,
8385, 8386, 8387, 8388, 8389, 8390, 8391, 8392, 8393, 8394, 8395, 8396, 8397, 8398, 8399, 8400, 8401,
8402, 8403, 8404, 8405, 8406, 8407, 8408, 8409, 8411, 8414, 8415, 8436, 8437, 8438, 8439, 8440, 8441,
8442, 8443, 8444, 8445, 8446, 8447, 8448, 8449, 8450, 8451, 8452, 8453, 8454, 8455, 8456, 8457, 8458,
8459, 8460, 8461, 8462, 8463, 8464, 8465, 8466, 8467, 8468, 8469, 8470, 8471, 8472, 8473, 8474, 8475,
8476, 8477, 8478, 8479, 8480, 8481, 8482, 8483, 8484, 8485, 8486, 8487, 8488, 8489, 8490, 8491, 8492,
8493, 8494, 8498, 8499, 8500, 8501, 8502, 8503, 8504, 8505, 8506, 8507, 8508, 8509, 8510, 8511, 8512,
8513, 8514, 8515, 8516, 8517

97.08--the following census blocks:

1000, 1001, 1002, 1003, 1004, 1005, 1006, 1007, 1008, 1009, 1010, 1011, 1012, 1013, 1014, 1015, 1016,
1041, 1042, 1043, 1044, 1045, 1046, 1047, 1048, 1049, 1050, 1051, 1052, 1053, 1054, 1055, 1056, 1057,
1058, 1059, 1060, 1061, 1062, 1063, 1064, 1065, 1066, 1067, 1068, 1069, 1070, 1071, 1072, 1073, 1074,
1075, 1076, 1077, 1078, 1079, 1080, 1081, 1082, 1083, 1166, 1167, 2000, 2001, 2002, 2003, 2004, 2005,
2006, 2007, 2008, 2009, 2010, 2049, 2050, 2051, 2052, 2053, 2054, 2055, 2056, 2057, 2058, 2059, 2060,
2061, 2091, 2092, 2093, 2094, 2095, 2096, 2097, 2098, 2099, 2100, 2101, 2102, 2103, 2104, 2105, 2106,
2107, 2108, 2109, 2110, 2111, 2112, 2113, 2114, 2115, 2116, 2117, 2118, 2119, 2120, 2121, 2122, 2123,
2124, 2125, 2126, 2127, 2128, 2129, 2130, 2131, 2132, 2133, 2134, 2135, 2136, 2137, 2138, 2139, 2140,
2141, 2142, 2143, 2144, 2145, 2146, 2147, 2148, 2149, 2150, 2151, 2152, 2153, 2154, 2155, 2156, 2157,

2158, 2159, 2160, 2161, 2162, 2163, 2164, 2165, 2166, 2167, 2168, 2169, 2170, 2171, 2172, 2173, 2174,
2175, 2176, 2177, 2178, 2179, 2180, 2181, 2182, 2183, 2184, 2185, 2186, 2187, 2188, 2189, 2190, 2191,
3000, 3001, 3002, 3003, 3004, 3005, 3006, 3007, 3008, 3009, 3010, 3011, 3012, 3013, 3014, 3015, 3016,
3017, 3018, 3019, 3020, 3021, 3022, 3023, 3024, 3025, 3026, 3027, 3028, 3029, 3030, 3031, 3032, 3033,
3034, 3035, 3036, 3046, 3188, 3189, 3190, 3191, 3192, 3201, 3202, 3203, 3204, 3205, 3206

97.12--the following census blocks:

4026, 4027, 4028, 4029, 4030

104.03--the following census blocks:

1000, 1001, 1002, 1003, 1004, 1005, 1006, 1007, 1008, 1009, 1010, 1011, 1012, 1013, 1014, 1015, 1016,
1017, 1018, 1019, 1020, 1021, 1022, 1023, 1024, 1025, 1026, 1027, 1028, 1029, 1030, 1031, 1032, 1033,
1034, 1035, 1036, 1037, 1038, 1039, 1040, 1041, 1042, 1043, 1044, 1045, 1046, 1047, 1048, 1049, 1050,
1051, 1052, 1053, 1054, 1055, 1056, 1057, 1058, 1059, 1060, 1061, 1062, 1063, 1064, 1065, 1066, 1067,
1068, 1069, 1070, 1071, 1072, 1073, 1074, 1075, 1076, 1077, 1078, 1079, 1080, 1081, 1082, 1083, 1084,
1085, 1086, 1087, 1088, 1089, 1090, 1091, 1092, 1093, 1094, 1095, 1096, 1097, 1098, 1099, 1100, 1101,
1102, 1103, 1104, 1105, 1106, 1107, 1108, 1109, 1110, 1111, 1112, 1113, 1114, 1115, 1116, 1117, 1118,
1119, 1120, 1121, 1122, 1123, 1124, 1125, 1126, 1127, 1128, 1129, 1130, 1131, 1132, 1133, 1134, 1135,
1136, 1137, 1138, 1139, 1140, 1141, 1142, 1143, 1144, 1145, 1146, 1147, 1148, 1149, 1150, 1151, 2000,
2001, 2002, 2003, 2004, 2005, 2006, 2007, 2008, 2009, 2010, 2011, 2012, 2013, 2014, 2015, 2016, 2017,
2018, 2019, 2020, 2021, 2022, 2023, 2024, 2025, 2026, 2027, 2028, 2029, 2030, 2031, 2032, 2033, 2034,
2035, 2036, 2037, 2038, 2039, 2040, 2041, 2042, 2043, 2044, 2045, 2046, 2047, 2048, 2049, 2050, 2051,
3000, 3001, 3002, 3003, 3004, 3005, 3006, 3007, 3008, 3009, 3010, 3011, 3012, 3013, 3014, 3015, 3016,
3017, 3018, 3019, 3020, 3021, 3022, 3023, 3024, 3025, 3026, 3027, 3028, 3029, 3030, 3031, 3032, 3033,
3034, 3035, 3036, 3037, 3038, 3039, 3040, 3041, 3042, 3043, 3044, 3045, 3046, 3047, 3048, 3049, 3050,
4000, 4001, 4002, 4003, 4004, 4005, 4006, 4007, 4008, 4009, 4010, 4011, 4012, 4013, 4014, 4015, 4016,
4017, 4018, 4019, 4020, 4021, 4022, 4023, 4024, 4025, 4026, 4027, 4028, 4029, 4030, 4031, 4032, 4033,
4034, 4035, 4036, 4037, 4038, 4039, 4040, 4041, 4042, 4043, 4044, 4045, 4046, 4047, 4048, 4049, 4050,
5000, 5001, 5002, 5003, 5004, 5005, 5006, 5007, 5008, 5009, 5010, 5011, 5012, 5013, 5014, 5015, 5016,
5017, 5018, 5019, 5020, 5021, 5022, 5023, 5024, 5025, 5026, 5027, 5028, 5029, 5030, 5031, 5032, 5033,
5034, 5035, 5036, 5037, 5038, 5039, 5040, 5041, 5042, 5043, 5044, 5045, 5046, 5047, 5048, 5049, 5050,
5051, 5052, 5053, 5054, 5055, 5056, 5057, 6000, 6001, 6002, 6003, 6004, 6005, 6006, 6007, 6008, 6009,
6010, 6011, 6012, 6013, 6014, 6015, 6016, 6017, 6018, 6019, 6020, 6021, 6022, 6023, 6024, 6025, 6026,
6027, 6028, 6029, 6030, 6031, 6032, 6033, 6034, 6035, 6051, 6052, 6053, 6054, 6055, 6056, 6057, 6058,
6059, 6060, 6061, 6062, 6063, 6064, 6065, 6066, 6067, 6068, 6069, 6070, 6071, 6072, 6073, 6074, 6075,
6076, 6077, 6078, 6079, 6080, 6081, 6082, 6083, 6084, 6085, 6086, 6087, 6088, 6089, 6090, 6091, 6092,
6093, 6094, 6095, 6096, 6097, 6098, 6099, 6100, 6101, 6102, 6103, 6104, 6105, 6106, 6107, 6108, 6109,
6113, 6114, 6115, 6116, 6117, 6118, 6119, 6120, 6121, 6122, 6123, 6124, 6125, 6126, 6127, 6128, 6129,
6130, 7000, 7001, 7002, 7003, 7004, 7005, 7006, 7007, 7008, 7009, 7010, 7011, 7012, 7013, 7014, 7015,
7016, 7017, 7018, 7019, 7020, 7021, 7022, 7023, 7024, 7025, 7026, 7027, 7028, 7029, 7030, 7031, 7032,
7033, 7034, 7035, 7036, 7037, 7038, 7039, 7040, 7041, 7042, 7043, 7044, 7045, 7046, 7047, 7048, 7049,
7050, 7051, 7052, 7053, 7054, 7055, 7056, 7057, 7058, 7059, 7060, 7061, 7062, 7063, 7064, 7065, 7066,
7067, 7068, 7069, 7070, 7071, 7072, 7073, 7074, 7075, 7076, 7077, 7078, 7079, 7080, 7081, 7082, 7083,
7084, 7085, 7086, 7087, 7088, 7089, 7090, 7091, 7092, 7093, 7094, 7095, 7096, 7097, 7098, 7099, 7100,
7101, 7102, 7103, 7104, 7105, 7106, 7107, 7108, 7109, 7110, 7111, 7112, 7113, 7114, 7115, 7116, 7117,
7118, 7119, 7120, 7121, 7122, 7123, 7124, 7125, 7126, 7127, 7128, 7129, 7130, 7131, 7132, 7133, 7134,
7135, 7136, 7137, 7138, 7139, 7140, 7141, 7142, 7143, 7144, 7145, 7146, 7147, 7148, 7149, 7150, 7151,
7152, 7153, 7154, 7155, 7156, 7157, 7158, 7159, 7160, 7161, 7162, 7163, 7164, 7165, 7166, 7167, 7168,
7169, 7170, 7171, 7172, 7173, 7174, 7175, 7176, 7177, 7178, 7179, 7180, 7181, 7182, 7183, 7184, 7185,
7186, 7187, 7188, 7189, 7190, 7191, 7192, 7193, 7194, 7195, 7196, 7197, 7198, 7199, 7200, 7201, 7202,
7203, 7204, 7205, 7206, 7207, 7208, 7209, 7210, 7211, 7212, 7213, 7214, 7215, 7216, 7217, 7218, 7219,
7220, 7221, 7222, 7223, 7224, 7225, 7226, 7227, 7228, 7229, 7230, 7231, 7232, 7233, 7234, 7235, 7236,
7237, 7238, 7239, 7240, 7241, 7242, 7243, 7244, 7245, 7246, 7247, 7248, 7249, 7250, 7251, 7252, 7253,
7254, 7255, 7256, 7257, 7258, 7259, 7260, 7261, 7262, 7263, 7267, 7268, 7269, 7270, 7273, 7274, 7275,
7276, 7277, 7278, 7279, 7280, 7281, 7282, 7283, 7284, 7285, 7286, 7287, 7288, 7289, 7290, 7291, 8000,
8001, 8002, 8003, 8004, 8005, 8006, 8007, 8008, 8009, 8010, 8011, 8012, 8013, 8014, 8015, 8016, 8017,
8018, 8019, 8020, 8021, 8022, 8023, 8024, 8025, 8026, 8027, 8028, 8029, 8030, 8031, 8032, 8033, 8034,
8035, 8036, 8037, 8038, 8039, 8040, 8041, 8042, 8043, 8044, 8045, 8046, 8047, 8048, 8049, 8050, 8051,
8052, 8053, 8054, 8055, 8056, 8057, 8058, 8059, 8060, 8061, 8062, 8063, 8064, 8065, 8066, 8067, 8068,
8069, 8070, 8071, 8072, 8073, 8074, 8075, 8076, 8077, 8078, 8079, 8080, 8081, 8082, 8083, 8084, 8085,
8086, 8087, 8088, 8089, 8090, 8091, 8092, 8093, 8094, 8095, 8096, 8097, 8098, 8099, 8100, 8101, 8102,
8103, 8104, 8105, 8106, 8107, 8108, 8109, 8110, 8111, 8112, 8113, 8114, 8115, 8116, 8117, 8118, 8119,
8120, 8121, 8122, 8123, 8124, 8125, 8126, 8127, 8128, 8129, 8130, 8131, 8132, 8133, 8134, 8135

104.05--the following census blocks:

1000, 1001, 1002, 1003, 1004, 1005, 1006, 1007, 1008, 1009, 1010, 1011, 1012, 1013, 1014, 1015, 1016,
1017, 1018, 1019, 1020, 1021, 1022, 1023, 1024, 1025, 1026, 1027, 1028, 1029, 1030, 1031, 1032, 1033,
1034, 1035, 1036, 1037, 1038, 1039, 1040, 1041, 1042, 1043, 1044, 1045, 1046, 1047, 1048, 1049, 1050,
1051, 1052, 1053, 1054, 1055, 1056, 1057, 1058, 1059, 1060, 1061, 1062, 1063, 1064, 1065, 1066, 1067,
1068, 1069, 1070, 1071, 1072, 1073, 1074, 1075, 1076, 1077, 1078, 1079, 1080, 1081, 1082, 1083, 1084,
1085, 1086, 1087, 1088, 1089, 1090, 1091, 1092, 1093, 1094, 1095, 1096, 1097, 1098, 1099, 1100, 1101,
1102, 1103, 1104, 1105, 1106, 1107, 1108, 1109, 1110, 1111, 1112, 1113, 1114, 1115, 1116, 1117, 1118,
1119, 1120, 1121, 1122, 1123, 1124, 1125, 1126, 1127, 1128, 1129, 1130, 1131, 1132, 1133, 1134, 1135,
1136, 1137, 1138, 1139, 1140, 1141, 1142, 1143, 1144, 1145, 1146, 1147, 1148, 1149, 1150, 1151, 1152,
1153, 1154, 1155, 1156, 1157, 1158, 1159, 1160, 1161, 1162, 1163, 1164, 1165, 1166, 1167, 1168, 1169,
1170, 1171, 1172, 1173, 1174, 1175, 1176, 1177, 1178, 1179, 1180, 1181, 1182, 1183, 1184, 1185, 1186,
1190, 1191, 1193, 1194, 1195, 1196, 1197, 1198, 1199, 1203, 1204, 1205, 1206, 1207, 1208, 1209, 1210,
1211, 1212, 1213, 1214, 1215, 1216, 1217, 1218, 1219, 1220, 1221, 1222, 1223, 1224, 1225, 1226, 1227,
1228, 1229, 1230, 1231, 1232, 1233, 1234, 1235, 1236, 1237, 1238, 1239, 1240, 1241, 1242, 1243, 1244,
1245, 1246, 1247, 1248, 1249, 1250, 1251, 1252, 1253, 1254, 1255, 1256, 1257, 1258, 1259, 1260, 1261,
1262, 1263, 1264, 1265, 1266, 1267, 1268, 1269, 1270, 1271, 1272, 1273, 1274, 1275, 1276, 1277, 1278,
1279, 1280, 1281, 1282, 1283, 1284, 1285, 1286, 1287, 1288, 1289, 1290, 1291, 1292, 1293, 1294, 1295,
1296, 1297, 1298, 1299, 1300, 1301, 1302, 1303, 1304, 1305, 1306, 1307, 1308, 1309, 1310, 1311, 1312,
1313, 1314, 1315, 1316, 1317, 1318, 1319, 1320, 1321, 1322, 1323, 1324, 1325, 1326, 1327, 1328, 1329,
1330, 1331, 1332, 1333, 1334, 1335, 1336, 1337, 1338, 1339, 1340, 1341, 1342, 1343, 1344, 1345, 1346,
1347, 1348, 1349, 1350, 1351, 1352, 1353, 1354, 1355, 1356, 1357, 1358, 1359, 1360, 1361, 1362, 1363,
1364, 1365, 1366, 1367, 1368, 1369, 1370, 1371, 1372, 1373, 1374, 1375, 1376, 1377, 1378, 1379, 1380,
1381, 1382, 1383, 1384, 1385, 1386, 1387, 1388, 1389, 1390, 1400, 1402, 1403, 1418, 1419, 1420, 1421,
1422, 1423, 1424, 1425, 1426, 1427, 1428, 1429, 1430, 1431, 1432, 1433, 1434, 1435, 1436, 1437, 1438,
1439, 1440, 1441, 1442, 1443, 1444, 1445, 2000, 2001, 2002, 2003, 2004, 2005, 2006, 2007, 2008, 2009,
2010, 2011, 2012, 2013, 2014, 2015, 2016, 2017, 2018, 2019, 2020, 2021, 2022, 2023, 2024, 2025, 2026,
2027, 2028, 2029, 2030, 2031, 2032, 2033, 2034, 2035, 2036, 2037, 2038, 2039, 2040, 2041, 2042, 2043,
2044, 2045, 2046, 2047, 2048, 2049, 2050, 2051, 2052, 2053, 2054, 2055, 2056, 2057, 2058, 2059, 2060,
2061, 2062, 2063, 2064, 2065, 2066, 2067, 2068, 2069, 2070, 2071, 2072, 2073, 2074, 2075, 2076, 2077,
2078, 2079, 2080, 2081, 2082, 2083, 2084, 2085, 2086, 2087, 2088, 2089, 2090, 2091, 2092, 2093, 2094,
2095, 2096, 2097, 2098, 2099, 2100, 2101, 2102, 2103, 2104, 2105, 2106, 2107, 2108, 2109, 2110, 2111,
2112, 2113, 2114, 2115, 2116, 2117, 2118, 2119, 2120, 2121, 2122, 2123, 2124, 2125, 2126, 2127, 2128,
2129, 2130, 2131, 2132, 2133, 2134, 2135, 2136, 2137, 2138, 2139, 2140, 2141, 2142, 2143, 2144, 2145,
2146, 2147, 2148, 2149, 2150, 2151, 2152, 2153, 2154, 2155, 2156, 2157, 2158, 2159, 2160, 2161, 2162,
2163, 2164, 2165, 2166, 2167, 2168, 2169, 2170, 2171, 2172, 2173, 2174, 2175, 2176, 2177, 2178, 2179,
2180, 2181, 2182, 2183, 2184, 2185, 2186, 2187, 2188, 2189, 2190, 2191, 2192, 2193, 2194, 2195, 2196,
2197, 3000, 3001, 3002, 3003, 3004, 3005, 3006, 3007, 3008, 3009, 3010, 3011, 3012, 3013, 3014, 3015,
3016, 3017, 3018, 3019, 3020, 3021, 3022, 3023, 3024, 3025, 3026, 3027, 3028, 3029, 3030, 3031, 3032,
3033, 3034, 3035, 3036, 3037, 3038, 3039, 3040, 3041, 3042, 3043, 3044, 3045, 3046, 3047, 3048, 3049,
3050, 3051, 3052, 3053, 3054, 3055, 3056, 3057, 3058, 3059, 3060, 3061, 3062, 3063, 3064, 3065, 3066,
3067, 3068, 3069, 3070, 3071, 3072, 3073, 3074, 3075, 3076, 3077, 3078, 3079, 3080, 3081, 3082, 3083,
3084, 3085, 3086, 3087, 3088, 3089, 3090, 3091, 3092, 3093, 3094, 3095, 3096, 3097, 3098, 3099, 3100,
3101, 3102, 3103, 3104, 3105, 3106, 3107, 3108, 3109, 3110, 3111, 3112, 3113, 3114, 3115, 3116, 3117,
3118, 3119, 3120, 3121, 3122, 3123, 3124, 3125, 3126, 3127, 3128, 3129, 3130, 3131, 3132, 3133, 3134,
3135, 3136, 3137, 3138, 3139, 3140, 3141, 3142, 3143, 3144, 3145, 3146, 3147, 3148, 3149, 3150, 3151,
3152, 3153, 3154, 3155, 3156, 3157, 3158, 3159, 3160, 3161, 3162, 3163, 3164, 3165, 3166, 3167, 3168,
3169, 3170, 3171, 3172, 3173, 3174, 3175, 3176, 3177, 3178, 3179, 3180, 3181, 3182, 3183, 3184, 3185,
3186, 3187, 3188, 3189, 3190, 3191, 3192, 3193, 3194, 3195, 3196, 3197, 3198, 3199, 3200, 3201, 3202,
3203, 3204, 3205, 3206, 3207, 3208, 3209, 3210, 3211, 3212, 3213, 3214, 3215, 3216, 3217, 3218, 3219,
3220, 3221, 3222, 3223, 3224, 3225, 3226, 3227, 3228, 3229, 3230, 3231, 3232, 3233, 3234, 3235, 3236,
3237, 3238, 3239, 3240, 3241, 3242, 3243, 3244, 3245, 3246, 3247, 3248, 3249, 3250, 3251, 3252, 3253,
3254, 3255, 3256, 3257, 3258, 3259, 3260, 3261, 3262, 3263, 3264, 3265, 3266, 3267, 3268, 3269, 3270,
3271, 3272, 3273, 3274, 3275, 3276, 3277, 3278, 3279, 3280, 3281, 3282, 3283, 3284, 3285, 3286, 3287,
3288, 3289, 3290, 3291, 3292, 3293, 3294, 3295, 3296, 3297, 3298, 3299, 3300, 3301, 3302, 3303, 3304,
3305, 3306, 3307, 3308, 3309, 3310, 3311, 3312, 3313, 3314, 3315, 3316, 3317, 3318, 3319, 3320, 3321,
3322, 3323, 3324, 3325, 3326, 3327, 3328, 3329, 3330, 3331, 3332, 4000, 4001, 4002, 4003, 4004, 4005,
4006, 4007, 4008, 4009, 4010, 4011, 4012, 4013, 4014, 4015, 4016, 4017, 4018, 4019, 4020, 4021, 4022,
4023, 4024, 4025, 4026, 4027, 4028, 4029, 4030, 4031, 4032, 4033, 4034, 4035, 4036, 4037, 4038, 4039,
4040, 4041, 4042, 4043, 4044, 4045, 4046, 4047, 4048, 4049, 4050, 4051, 4052, 4053, 4054, 4055, 4056,
4057, 4058, 4059, 4060, 4061, 4062, 4063, 4064, 4065, 4066, 4067, 4068, 4069, 4070, 4071, 4072, 4073,
4074, 4075, 4076, 4077, 4078, 4079, 4080, 4081, 4082, 4083, 4084, 4085, 4086, 4087, 4088, 4089, 4090,
4091, 4092, 4093, 4094, 4095, 4096, 4097, 4098, 4099, 4100, 4101, 4102, 4103, 4104, 4105, 4106, 4107,
4108, 4109, 4110, 4111, 4112, 4113, 4114, 4115, 4116, 4117, 4118, 4119, 4120, 4121, 4122, 4123, 4124,
4125, 4126, 4127, 5000, 5001, 5002, 5003, 5004, 5005, 5006, 5007, 5008, 5009, 5010, 5011, 5012, 5013,
5014, 5015, 5016, 5017, 5018, 5019, 5020, 5021, 5022, 5023, 5024, 5025, 5026, 5027, 5028, 5029, 5030,
5031, 5032, 5033, 5034, 5035, 5036, 5037, 5038, 5039, 5040, 5041, 5042, 5043, 5044, 5045, 5046, 5047,

2001 Cal. Legis. Serv. Ch. 348 (A.B. 632) (WEST)

5048, 5049, 5050, 5051, 5052, 5053, 5054, 6000, 6001, 6002, 6003, 6004, 6005, 6006, 6007, 6008, 6009,
6010, 6011, 6012, 6013, 6014, 6015, 6016, 6017, 6018, 6019, 6020, 6021, 6022, 6023, 6024, 6025, 6026,
6027, 6028, 6029, 6030, 6031, 6032, 6033, 6034, 6035, 6036, 6037, 6038, 6039, 6040, 6041, 6042, 6043,
6044, 6045, 6046, 6047, 6048, 6049, 6050, 6051, 6052, 6053, 6054, 6055, 6056, 6057, 6058, 6059, 6060,
6061, 6062, 6063, 6064, 6065, 6066, 6067, 6068, 6069, 6070, 6071, 6072, 6073, 6074, 6075, 6076, 6077,
6078, 6079, 6080, 6081, 6082, 6083, 6084, 6085, 6086, 6087, 6088, 6089, 6090, 6091, 6092, 6093, 6094,
6095, 6096, 6097, 6098, 6099, 6100, 6101, 6102, 6103, 6104, 6105, 6106, 6107, 6108, 6109, 6110, 6111,
6112, 6113, 6114, 6115, 6116, 6117, 6118, 6119, 6120, 6121, 6122, 6123, 6124, 6125, 6126, 6127, 6128,
6129, 6130, 6131, 6132, 6133, 6134, 6135, 6136, 6137, 6138, 6139, 6140, 6141, 6142, 6143, 6144, 6145,
6146, 6147, 6148, 6149, 6150, 6151, 6152, 6153, 6154, 6155, 6156, 6157, 6158, 6159, 6160, 6161, 6162,
6163, 6164, 6165, 6166, 6167, 6168, 6169, 6170, 6171, 6172, 6173, 6174, 6175, 6176, 6177, 6178, 6179,
6180, 6181, 6182, 6183, 6184, 6185, 6186, 6187, 6188, 6189, 6190, 6191, 6192, 6193, 6194, 6195, 6196,
6197, 6198, 6199, 6200, 6201, 6202, 6203, 6204, 6205, 6206, 6207, 6208, 6209, 6210, 6211, 6212, 6213,
6214, 6215, 6216, 6217, 6218, 6219, 6220, 6221, 6222, 6223, 6224, 6225, 6226, 6227, 6228, 6229, 6230,
6231, 6232, 6233, 6234, 6235, 6236, 6237, 6238, 6239, 6240, 6241, 6242, 6243, 6244, 6245, 6246, 6247,
6248, 6249, 6250, 6251, 6252, 6253, 6254, 6255, 6256, 6257, 6258, 6259, 6260, 6261, 6262, 6263, 6264,
6265, 6266, 6267, 6268, 6269, 6270, 6271, 6272, 6273, 6274, 6275, 6276, 6277, 6278, 6279, 6280, 6281,
6282, 6283, 6284, 6285, 6286, 6287, 6288, 6289, 6290, 6291, 6292, 6293, 6294, 6295, 6296, 6297, 6298,
6299, 6300, 6301, 6302, 6303, 6304, 6305, 6306, 6307, 6308, 6309, 6310, 6311, 6312, 6313, 6314, 6315,
6316, 6317, 6318, 6319, 6320, 6321, 6322, 6323, 6324, 6325, 6326, 6327, 6328, 6329, 6330, 6331, 6332,
6333, 6334, 6335, 6336, 6337, 6338, 6339, 6340, 6341, 6342, 6343, 6344, 6345, 6346, 6347, 6348, 6349,
6350, 6351, 6352, 6353, 6354, 6355, 6356, 6357, 6358, 6359, 6360, 6361, 6362, 6363, 6364, 6365, 6366,
6367, 6368, 6369, 6370, 6371, 6372, 6373, 6374, 6375, 6376, 6377, 6378, 6379, 6380, 6381, 6382, 6383,
6384, 6385, 6386, 6387, 6388, 6389, 6390, 6391, 6392, 6393, 6394, 6395, 6396, 6397, 6398, 6399, 6400,
6401, 6402, 6403, 6404, 6405, 6406, 6407, 6408, 6409, 6410, 6411, 6412, 6413, 6414, 6415, 6416, 6417,
6418, 6419, 6420, 6421, 6422, 6423, 6424, 6425, 6426, 6427, 6428, 6429, 6430, 6431, 6432, 6433, 6434,
6435, 6436, 6437, 6438, 6439, 6440, 6441, 6442, 6443, 6444, 6445, 6446, 6447, 6448, 6449, 6450, 6451,
6452, 6453, 6454, 6455, 6456, 6457, 6458, 6459, 6460, 6461, 6462, 6463, 6464, 6465, 6466, 6467, 6468,
6469, 6470, 6471, 6472, 6473, 6474, 6475, 6476, 6477, 6478, 6479, 6480, 6481, 6482, 6483, 6484, 6485,
6486, 6487, 6488, 6489, 6490, 6491, 6492, 6493, 6494, 6495, 6496, 6497, 6498, 6499, 6500, 6501, 6502,
6503, 6504, 6505, 6506, 6507, 6508, 6509, 6510, 6511, 6512, 6513, 6514, 6515, 6516, 6517, 6518, 6519,
6520, 6521, 6522, 6523, 6524, 6525, 6526, 6527, 6528, 6529, 6530, 6531, 6532, 6533, 6534, 6535, 6536,
6537, 6538, 6539, 6540

104.10--the following census blocks:

1000, 1001, 1002, 1003, 1004, 1005, 1006, 1007, 1008, 1009, 1010, 1011, 1012, 1013, 1014, 1015, 1016,
1017, 1018, 1019, 1020, 1021, 1022, 1023, 1024, 1025, 1026, 1027, 1028, 1029, 1030, 1031, 1032, 1033,
1034, 1035, 1036, 1037, 1038, 1039, 1040, 1041, 1042, 1043, 1044, 1045, 1046, 1047, 1048, 1049, 1050,
1051, 1052, 1053, 1054, 1055, 1056, 1057, 1058, 1059, 1060, 1061, 1062, 1063, 1064, 1065, 1066, 1071,
1072, 1073, 1076, 1077, 1078, 1079, 1080, 1081, 1082, 1083, 1084, 1085, 1086, 1087, 1088, 1093, 1094,
1095, 1096, 1097, 1098, 1099, 1100, 1101, 1102, 1103, 1104, 1105, 1106, 1107, 1108, 1109, 1110, 1111,
1112, 1117, 2000, 2001, 2002, 2003, 2004, 2005, 2006, 2007, 2008, 2009, 2010, 2011, 2012, 2013, 2014,
2015, 2016, 2017, 2018, 2019, 2020, 2021, 2022, 2023, 2024, 2025, 2026, 2027, 2028, 2029, 2030, 2031,
2032, 2033, 2034, 2035, 2036, 2037, 2038, 2039, 2040, 2041, 2042, 2043, 2044, 2045, 2046, 2047, 2048,
2049, 2050, 2051, 2052, 2053, 2054, 2055, 2056, 2057, 2058, 2059, 2060, 2061, 2062, 2063, 2064, 2065,
2066, 2067, 2068, 2069, 2070, 2071, 2072, 2073, 2074, 2075, 2076, 2077, 2078, 2079, 2080, 2081, 2082,
2083, 2084, 2085, 2086, 2087, 2088, 2089, 2090, 2091, 2092, 2093, 2094, 2095, 2096, 2097, 2098, 2099,
3000, 3001, 3002, 3003, 3004, 3005, 3006, 3007, 3008, 3009, 3010, 3011, 3012, 3013, 3014, 3015, 3016,
3017, 3018, 3019, 3020, 3021, 3022, 3023, 3024, 3025, 3026, 3027, 3028, 3029, 3030, 3031, 3032, 3033,
3034, 3035, 3036, 3037, 3038, 3039, 3040, 3041, 3042, 3043, 3044, 3045, 3046, 3047, 3048, 3049, 3050,
3051, 3052, 3053, 3054, 3055, 3056, 3057, 3058, 3059, 3060, 3061, 3062, 3063, 3064, 3065, 3066, 3067,
3068, 3069, 3070, 3071, 3072, 3073, 3074, 3075, 3076, 3077, 3078, 3079, 3080, 3081, 3082, 3083, 3084,
3085, 3086, 3087, 3088, 3089, 3090, 3091, 3092, 3093, 3094, 3095, 3096, 3097, 3098, 3099, 3100, 3101,
3102, 3103, 3104, 3105, 3106, 3107, 3108, 3109, 3110, 3111, 3112, 3113, 3114, 3115, 3116, 3117, 3118,
3119, 3120, 3121, 3122, 3123, 3131, 3132, 3133, 3134, 3135, 3136, 3137, 3138, 3139, 3140, 3141, 3142,
3143, 3144

104.11--the following census blocks:

1003, 1004, 1065, 1066, 1072, 1073, 1074, 1075

104.12--the following census blocks:

2018, 2043

104.13--the following census blocks:

1019, 1020, 1021, 1022, 1023

112.01--the following census block:

2002

113.00--the following census blocks:

2004, 2005, 2006, 2007, 2008, 2009, 2010, 2011, 2012, 2013, 2014, 2015, 2016, 2017, 2018, 2019, 2020, 2021, 2022, 2056, 2057, 3007, 3008, 3009, 3010, 3011, 3012, 3013, 3014, 3015, 3027, 3028, 3029, 3030, 3031, 3032, 3033, 3034, 3035, 3036, 3037, 3038, 3039, 3040, 3041, 3042, 3043, 3044, 3045, 3046, 3047, 3048, 3050, 3051, 3052, 3053, 3054, 3055

114.00--the following census blocks:

1000, 1001, 1002, 1003, 1004, 1005, 1006, 1007, 1008, 1009, 1010, 1011, 1012, 1013, 1014, 1015, 1016, 1017, 1018, 1019, 1020, 1021, 1022, 1023, 1024, 1025, 1026, 1027, 1028, 1029, 1030, 1031, 1032, 1033, 1034, 1035, 1036, 1037, 1038, 1039, 1040, 1041, 1042, 1043, 1044, 1045, 1046, 1047, 1048, 1049, 1050, 1051, 1052, 1053, 1054, 1055, 1056, 1057, 1058, 1059, 1060, 1061, 1062, 1063, 1064, 1065, 1066, 1067, 1068, 1069, 1070, 1071, 1072, 1073, 1074, 1075, 1076, 1077, 1078, 1079, 1080, 1081, 1082, 1083, 1084, 1085, 1086, 1087, 1088, 1089, 1090, 1091, 1999, 2000, 2001, 2002, 2003, 2004, 2005, 2006, 2007, 2008, 2009, 2010, 2011, 2012, 2013, 2014, 2015, 2016, 2017, 2018, 2019, 2020, 2021, 2022, 2023, 2024, 2025, 2026, 2027, 2028, 2029, 2030, 2031, 2032, 2033, 2034, 2035, 2036, 2037, 2038, 2039, 2040, 2041, 2042, 2043, 2044, 2045, 2046, 2047, 2048, 2049, 2050, 2051, 2052, 2053, 2054, 2055, 2056, 2057, 2058, 2059, 2060, 2061, 2062, 2063, 2064, 2065, 2066, 2067, 2068, 2069, 2070, 2071, 2072, 3001, 3003, 3004, 3005, 3006, 3007, 3008, 3009, 3010, 3011, 3012, 3013, 3014, 3015, 4000, 4001, 4002, 4003, 4004, 4005, 4006, 4007, 4008, 4009, 4010, 4011, 4012, 4013, 4014, 4015, 4016, 4017, 4018, 4019, 4020, 4021, 4022, 4023, 4024, 4025, 4026, 4027, 4028, 4029, 4030, 4031, 4032, 4033, 4034, 4035, 4036, 4037, 4038, 4039, 4040, 4041, 4042, 4043, 4044, 4045, 4046, 4047, 4048, 4049, 4054, 4055, 4056, 4057, 4058, 4072, 4073, 4074, 4075, 4076, 4077, 4094, 5000, 5001, 5002, 5003, 5004, 5005, 5048, 5049, 5050, 5051, 5052, 6000, 6001, 6002, 6003, 6004, 6005, 6006, 6007, 6008, 6009, 6010, 6011, 6012, 6013, 6014, 6015, 6016, 6017, 6018, 6019, 6020, 6021, 6022, 6023, 6024, 6025, 6026, 6027, 6028, 6029, 6030, 6031, 6032, 6033, 6034, 6035, 6036, 6037, 6038, 6039, 6040, 6041, 6042, 6043, 6044, 6045, 6046, 6047, 6048, 6049, 6050, 6051, 6052, 6053, 6054, 6055, 6056, 6057, 6058, 6059, 6060, 6061, 6062, 6063, 6064, 6065, 6066, 6067, 6068, 6069, 6070, 6071, 6072, 6073, 6074, 6075, 6076, 6077, 6078, 6079, 6080, 6081, 6082, 6083, 6084, 6085, 6086, 6087, 6088, 6089, 6090, 6091, 6092, 6093, 6094, 6095, 6096, 6097, 7000, 7001, 7002, 7003, 7004, 7005, 7006, 7007, 7008, 7009, 7010, 7011, 7012, 7013, 7014, 7015, 7016, 7017, 7018, 7019, 7020, 7021, 7022, 7023, 7024, 7025, 7026, 7027, 7028, 7029, 7030, 7031, 7032, 7033, 7034, 7035, 7036, 7037, 7038, 7039, 7040, 7041, 7042, 7043, 7044, 7045, 7046, 7047, 7048, 7049, 7050, 7051, 7052, 7053, 7054, 7055, 7056, 7057, 7058, 7059, 7060, 7061, 7062, 7063, 7064, 7065, 7066, 7067, 7068, 7069, 7070, 7071, 7072, 7073, 7074, 7075, 7076, 7077, 7078, 7079, 7080, 7081, 7082, 7083, 7084, 7085, 7086, 7087, 7088, 7089, 7090, 7091, 7092, 7093, 7094, 7095, 7096, 7097, 7098, 7099, 7100, 7101, 7102, 7103, 7104, 7105, 7106, 7107, 7108, 7109, 7110, 7111, 7112, 7113, 7114, 7115, 7116, 7117, 7118, 7119, 7120, 7121, 7122, 7123, 7124

115.00--the following census block:

4004

117.00--the following census blocks:

1000, 1001, 1002, 1003, 1004, 1005, 1006, 1007, 1008, 1009, 1010, 1011, 1012, 1013, 1014, 1015, 1016, 1017, 1018, 1019, 1020, 1021, 1022, 1023, 1024, 1025, 1026, 1027, 1028, 1029, 1030, 1031, 1032, 1033, 1034, 1035, 1036, 1037, 1038, 1039, 1040, 1041, 1042, 1043, 1044, 1045, 1046, 1047, 1048, 1049, 1050, 1051, 1052, 1053, 1054, 1055, 1056, 1057, 1058, 1059, 1060, 1061, 1062, 1063, 1064, 1065, 1066, 1067, 1068, 1069, 1070, 1071, 1072, 1073, 1074, 1075, 1076, 1077, 1078, 1079, 1080, 1081, 1082, 1083, 1084, 1085, 1086, 1087, 1088, 1089, 1090, 1091, 1092, 1093, 1094, 1095, 1096, 1097, 1098, 1099, 1100, 1101, 1102, 1103, 1104, 1105, 1106, 1107, 1108, 1109, 1110, 1111, 1112, 1113, 1114, 1115, 1116, 1117, 1118, 1119, 1120, 1121, 1122, 1123, 1124, 1125, 1126, 1127, 1128, 1129, 1130, 1131, 1132, 1133, 1134, 1135, 1136, 1137, 1138, 1139, 1140, 1141, 1142, 1143, 1144, 1145, 1146, 1147, 1148, 1149, 1150, 1151, 1152, 1153, 1154, 1155, 1156, 1157, 1158, 1159, 1160, 1999, 2000, 2001, 2002, 2003, 2004, 2005, 2006, 2007, 2008, 2009, 2010, 2011, 2012, 2013, 2014, 2015, 2016, 2017, 2018, 2019, 2020, 2021, 2022, 2023, 2024, 2025, 2026, 2027, 2028, 2029, 2030, 2031, 2032, 2033, 2034, 2035, 2036, 2037, 2038, 2039, 2040, 2041, 2042, 2043, 2044, 2045, 2046, 2047, 2048, 2049, 2050, 2051, 2052, 2053, 2054, 2055, 2056, 2057, 2058, 2059, 2060, 2061, 2062, 2063, 2064, 2065, 2066, 2067, 2068, 2069, 2070, 2071, 2072, 2079, 2080, 2081, 2084, 2085, 2174, 2175, 2178, 2179, 2180, 2193, 2998, 2999

2001 Cal. Legis. Serv. Ch. 348 (A.B. 632) (WEST)

121.00--the following census blocks:

1000, 1001, 1002, 1003, 1004, 1005, 1006, 1007, 1008, 1009, 1010, 1011, 1012, 1013, 1014, 1015, 1016,
1017, 1018, 1019, 1020, 1021, 1022, 1023, 1024, 1025, 1026, 1027, 1028, 1029, 1030, 1031, 1032, 1033,
1034, 1035, 1036, 1037, 1038, 1039, 1040, 1041, 1042, 1043, 1044, 1045, 1046, 1047, 1048, 1049, 1050,
1051, 1052, 1053, 1054, 1055, 1056, 1057, 1058, 1059, 1060, 1061, 1062, 1063, 1064, 1065, 1066, 1067,
1068, 1069, 1070, 1071, 1072, 1073, 1074, 1075, 1076, 1077, 1078, 1079, 1080, 1081, 1082, 1083, 1084,
1085, 1086, 1087, 1088, 1089, 1090, 1091, 1092, 1093, 1094, 1095, 1096, 1097, 1098, 2000, 2001, 2002,
2003, 2004, 2005, 2006, 2007, 2008, 2009, 2010, 2011, 2012, 2013, 2014, 2015, 2016, 2017, 2018, 2019,
2020, 2021, 2022, 2023, 2024, 2025, 2026, 2027, 2028, 2029, 2030, 2031, 2032, 2033, 2034, 2035, 2036,
2037, 2038, 2039, 2040, 2041, 2042, 2043, 2044, 2045, 2046, 2047, 2048, 2049, 2050, 2051, 2052, 2053,
2054, 2055, 2056, 2057, 2058, 2059, 2060, 2061, 2062, 2063, 2064, 2065, 2066, 2067, 2068, 2069, 2070,
2071, 2072, 2073, 2074, 2075, 2076, 2077, 2078, 2079, 2080, 2081, 2082, 2083, 2084, 2085, 2086, 2087,
2088, 2089, 2090, 2091, 2092, 2093, 2094, 2095, 2096, 2097, 2098, 2099, 2100, 2101, 2102, 2103, 2104,
2105, 2106, 2107, 2108, 2109, 2110, 2111, 2112, 2113, 2114, 2115, 2116, 2117, 2118, 2119, 2120, 2121,
2122, 2123, 2124, 2125, 2126, 2127, 2128, 2129, 2130, 2131, 2132, 2133, 2134, 2135, 2136, 2137, 2138,
2139, 2140, 2141, 2142, 2143, 2144, 2145, 2146, 2147, 2148, 2149, 2150, 2151, 2152, 2153, 2154, 2155,
2156, 2157, 2158, 2159, 2160, 2161, 2162, 2163, 2164, 2165, 2166, 2167, 2168, 2169, 2170, 2171, 2172,
2173, 2174, 2175, 2176, 2177, 2178, 2179, 2180, 2181, 2182, 2183, 2184, 2185, 2186, 2187, 2188, 2189,
2190, 2191, 2192, 2193, 2194, 2195, 2196, 2197, 2198, 2199, 2200, 2201, 2202, 2203, 2204, 2205, 2206,
2207, 2208, 2209, 2210, 2211, 2212, 2213, 2214, 2215, 2216, 2217, 2218, 2219, 2220, 2221, 2222, 2223,
2224, 2225, 2226, 2227, 2228, 2229, 2230, 2231, 2232, 2233, 2234, 2235, 2236, 2237, 2238, 2239, 2240,
2241, 2242, 2243, 2244, 2245, 2246, 2247, 2248, 2249, 2250, 2251, 2252, 2253, 2254, 2255, 2256, 2257,
2258, 2259, 2260, 2261, 3000, 3001, 3004, 5000, 5001, 5002, 5003, 5004, 5005, 5006, 5007, 5008, 5009,
5010, 5011, 5012, 5013, 5014, 5015, 5016, 5017, 5018, 5019, 5020, 5021, 5022, 5023, 5024, 5025, 5026,
5027, 5028, 5029, 5030, 5031, 5032, 5033, 5034, 5035, 5036, 5037, 5038, 5039, 5040, 5041, 5042, 5043,
5044, 5045, 5046, 5047, 5048, 5049, 5050, 5051, 5052, 5053, 5054, 5055, 5056, 5057, 5058, 5067, 5096,
5097, 5098, 5099, 5100, 5101, 5102, 5103, 5104, 5105, 5106, 5107, 5108, 5109, 5110, 5111, 5112, 5113,
5114, 5115, 5116, 5117, 5118, 5119, 5120, 5121, 5122, 5123, 5124, 5125, 5126, 5127, 5128, 5129, 5130,
5131, 5132, 5133, 5134, 5135, 5136, 5137, 5138, 5139, 5140, 5141, 5142, 5143, 5144, 5145, 5146, 5147,
5148, 5149, 5150, 5151, 5152, 5153, 5154, 5155, 5156, 5157, 5158, 5159, 5160, 5161, 5162, 5163, 5164,
5165, 5166, 5167, 5168, 5169, 5170, 5171, 5172, 5173, 5174, 5175, 5176, 5177, 5178, 5179, 5180, 5181,
5182, 5183, 5184, 5185, 5186, 5187, 5188, 5189, 5190, 5191, 5192, 5193, 5194, 5195, 5196, 5197, 5198,
5201, 5234, 5235, 5236, 5237, 5238, 5239, 5240, 5241, 5242, 5243, 5244, 5245, 5246, 5247, 5248, 5249,
5250, 5251, 5252, 5253, 5254, 5255, 5256, 5257, 5258, 5259, 5260, 5261, 5262, 5263, 5264, 5265, 5266,
5267, 5268, 5269, 5270, 5271, 5272, 5273, 5274, 5275, 5276, 5277, 5278, 5279, 5280, 5281, 5282, 5283,
5284, 5285, 5286, 5287, 5288, 5289, 5290, 5291, 5300, 5301, 5306, 5308, 5309, 5348, 5376, 5377, 5378,
5379, 5380, 5381, 5382, 5383, 5384, 5385, 5386, 5387, 5388, 5389, 5390, 5391, 5392, 5393, 5394, 5395,
5396, 5397, 5398, 5399, 5400, 5401, 5402, 5403, 5404, 5405, 5406, 5407, 5408, 5423, 5424, 5425, 5426,
5427, 5428, 5429, 5430, 5431, 5432, 5453, 5454, 5455, 5456, 5457, 5458, 5459, 5460, 5461, 5462, 5463,
5464, 5466, 5468, 5469, 5470, 5471, 5486, 5487, 5488, 5489, 5490, 5491, 5492, 5493, 5494, 5495, 5496,
5497, 5498, 5499, 5500, 5501, 5502, 5503, 5504, 5505, 5507, 5508, 5509, 5510, 5511, 5512, 5513, 5514,
5515, 5516, 5517, 5518, 5519, 5520, 5521, 5522, 5523, 5524, 5525, 5526, 5527, 5528, 5529, 5530, 5531,
5532, 5533, 5534, 5535, 5536, 5537, 5538, 5539, 5540, 5541, 5543, 5544, 5559, 5560, 5561, 5562, 5578,
5579, 5580, 5581, 5582, 5583, 5584, 5585, 5586, 5587, 5588, 5589, 5590, 5591, 5592, 5593, 5594, 5595,
5596, 5597, 5598, 6000, 6001, 6002, 6003, 6004, 6005, 6006, 6007, 6008, 6009, 6010, 6011, 6012, 6013,
6014, 6015, 6016, 6017, 6018, 6019, 6020, 6021, 6022, 6023, 6024, 6025, 6026, 6027, 6028, 6029, 6030,
6031, 6032, 6033, 6034, 6035, 6036, 6037, 6038, 6039, 6040, 6041, 6042, 6043, 6044, 6045, 6046, 6047,
6048, 6049, 6050, 6051, 6052, 6053, 6054, 6055, 6056, 6057, 6058, 6059, 6060, 6061, 6062, 6063, 6064,
6065, 6066, 6067, 6068, 6069, 6070, 6071, 6072, 6073, 6074, 6075, 6076, 6077, 6078, 6079, 6080, 6081,
6082, 6083, 6084, 6085, 6086, 6087, 6088, 6089, 6090, 6091, 6092, 6093, 6094, 6095, 6096, 6097, 6098,
6099, 6100, 6101, 6102, 6103, 6104, 6105, 6106, 6107, 6108, 6109, 6110, 6111, 6112, 6113, 6114, 6115,
6116, 6117, 6118, 6119, 6120, 6121, 6122, 6123, 6124, 6125, 6126, 6127, 6128, 6129, 6130, 6131, 6132,
6133, 6134, 6135, 6136, 6137, 6138, 6139, 6140, 6141, 6142, 6143, 6144, 6145, 6146, 6147, 6148, 6149,
6150, 6151, 6152, 6153, 6154, 6155, 6156, 6157, 6158, 6159, 6160, 6161, 6162, 6163, 6164, 6165, 6166,
6167, 6168, 6169, 6170, 6171, 6172, 6173, 6174, 6175, 6176, 6177, 6178, 6179, 6180, 6181, 6182, 6183,
6184, 6185, 6186, 6187, 6188, 6189, 6190, 6191, 6192, 6193, 6194, 6195, 6196, 6197, 6198, 6199, 6200,
6201, 6202, 6203, 6204, 6205, 6206, 6207, 6208, 6209, 6210, 6211, 6212, 6213, 6214, 6215, 6216, 6217,
6218, 6219, 6220, 6221, 6222, 6223, 6224, 6225, 6226, 6227, 6228, 6229, 6230, 6231, 6232, 6233, 6234,
6235, 6236, 6237, 6238, 6239, 6240, 6241, 6242, 6243, 6244, 6245, 6246, 6247, 6248, 6249, 6250, 6251,
6252, 6253, 6254, 6255, 6256, 6257, 6258, 6259, 6260, 6261, 6262, 6263, 6264, 6265, 6266, 6267, 6268,
6269, 6270, 6271, 6272, 6273, 6274, 6275, 6276, 6277, 6278, 6279, 6280, 6281, 6282, 6283, 6284, 6285,
6286, 6287, 6288, 6289, 6290, 6291, 6292, 6293, 6294, 6295, 6296, 6297, 6298, 6299, 6300, 6301, 6302,
6303, 6304, 6305, 6306, 6990, 6991, 6992, 6993, 6994, 6995, 6996, 6997, 6998, 6999, 7000, 7001, 7002,
7003, 7004, 7005, 7006, 7007, 7008, 7009, 7010, 7011, 7012, 7013, 7014, 7015, 7016, 7017, 7018, 7019,
7020, 7021, 7022, 7023, 7024, 7025, 7026, 7027, 7028, 7029, 7030, 7031, 7032, 7033, 7034, 7035, 7036,
7037, 7038, 7039, 7040, 7041, 7042, 7043, 7044, 7045, 7046, 7047, 7048, 7049, 7050, 7051, 7052, 7053,

7054, 7055, 7056, 7057, 7058, 7059, 7060, 7061, 7062, 7063, 7064, 7065, 7066, 7067, 7068, 7069, 7070,
7071, 7072, 7073, 7074, 7075, 7076, 7077, 7078, 7079, 7080, 7081, 7082, 7083, 7084, 7085, 7086, 7087,
7088, 7089, 7090, 7091, 7092, 7093, 7094, 7095, 7096, 7097, 7098, 7099, 7100, 7101, 7102, 7103, 7104,
7105, 7106, 7107, 7108, 7109, 7110, 7111, 7112, 7113, 7114, 7115, 7116, 7117, 7118, 7119, 7120, 7121,
7122, 7123, 7124, 7125, 7126, 7127, 7128, 7129, 7130, 7131, 7132, 7133, 7134, 7135, 7136, 7137, 7138,
7139, 7140, 7141, 7142, 7143, 7144, 7145, 7146, 7147, 7148, 7149, 7150, 7151, 7152, 7153, 7154, 7155,
7156, 7157, 7158, 7159, 7160, 7161, 7162, 7163, 7164, 7165, 7166, 7167, 7168, 7169, 7170, 7171, 7172,
7173, 7174, 7175, 7176, 7177, 7178, 7179, 7180, 7181, 7182, 7183, 7184, 7185, 7186, 7187, 7188, 7189,
7190, 7191, 7192, 7193, 7194, 7195, 7196, 7197, 7198, 7199, 7200, 7201, 7202, 7203, 7204, 7205, 7206,
7207, 7208, 7209, 7210, 7211, 7212, 7213, 7214, 7215, 7216, 7217, 7218, 7219, 7220, 7221, 7222, 7223,
7224, 7225, 7226, 7227, 7228, 7229, 7230, 7231, 7232, 7233, 7234, 7235, 7236, 7237, 7238, 7239, 7240,
7241, 7242, 7243, 7244, 7245, 7246, 7247, 7248, 7249, 7250, 7251, 7252, 7253, 7254, 7255, 7256, 7257,
7258, 7259, 7260, 7261, 7262, 7263, 7264, 7265, 7266, 7267, 7268, 7269, 7270, 7271, 7272, 7273, 7274,
7275, 7276, 7277, 7278, 7279, 7280, 7281, 7282, 7283, 7284, 7285, 7286, 7287, 7288, 7289, 7290, 7291,
7292, 7293, 7294, 7295, 7296, 7297, 7298, 7299, 7300, 7301, 7302, 7303, 7304, 7305, 7306, 7307, 7308,
7309, 7310, 7311, 7312, 7313, 7314, 7315, 7316, 7317, 7318, 7319, 7320, 7321, 7322, 7323, 7324, 7325,
7326, 7327, 7328, 7329, 7330, 7331, 7332, 7333, 7334, 7335, 7336, 7337, 7338, 7339, 7340, 7341, 7342,
7343, 7344, 7345, 7346, 7347, 7348, 7349, 7350, 7351, 7352, 7353, 7354, 7355, 7356, 7357, 7358, 7359,
7360, 7361, 7362, 7363, 7364, 7365, 7366, 7367, 7368, 7369, 7370

Tulare

Whole Tracts in Tulare County

10.04, 10.05, 10.06, 11.00, 12.00, 13.01, 13.02, 14.00, 15.01, 15.02, 16.01, 16.02, 17.01, 17.03,
17.04, 18.00, 19.01, 19.02, 20.02, 20.03, 20.04, 20.06, 20.07, 20.08, 20.09, 22.01, 22.02, 23.02, 23.03,
23.04, 24.00, 29.01, 29.03, 29.04, 30.01, 30.02, 35.00, 36.01, 36.02, 37.00, 38.01, 38.02, 39.01, 39.02,
40.00, 41.01, 41.02

Partial Tracts in Tulare County

1.00--the following census blocks:

1000, 1001, 1002, 1003, 1004, 1005, 1006, 1007, 1008, 1009, 1010, 1011, 1012, 1013, 1014, 1015, 1016,
1017, 1018, 1019, 1020, 1021, 1022, 1023, 1024, 1025, 1026, 1027, 1028, 1029, 1030, 1031, 1032, 1033,
1034, 1035, 1036, 1037, 1038, 1039, 1040, 1041, 1042, 1043, 1044, 1045, 1046, 1047, 1048, 1049, 1050,
1051, 1052, 1053, 1054, 1055, 1056, 1057, 1058, 1059, 1060, 1061, 1062, 1063, 1064, 1065, 1066, 1067,
1068, 1069, 1070, 1071, 1072, 1073, 1074, 1075, 1076, 1077, 1078, 1079, 1080, 1081, 1082, 1083, 1084,
1085, 1086, 1087, 2000, 2001, 2002, 2003, 2004, 2005, 2006, 2007, 2008, 2009, 2010, 2011, 2012, 2013,
2014, 2015, 2016, 2017, 2018, 2019, 2020, 2021, 2022, 2023, 2024, 2025, 2026, 2027, 2028, 2029, 2030,
2031, 2032, 2033, 2034, 2035, 2036, 2037, 2038, 2039, 2040, 2041, 2042, 2043, 2044, 2045, 2046, 2047,
2048, 2049, 2050, 2051, 2052, 2053, 2054, 2055, 2056, 2057, 2058, 2059, 2060, 2061, 2062, 2063, 2064,
2065, 2066, 2067, 2068, 2069, 2070, 2071, 2072, 2073, 2074, 2075, 2076, 2077, 2078, 2079, 2080, 2081,
2082, 2083, 2084, 2085, 2086, 2087, 2089, 2090, 2091, 2092, 2093, 2094, 2095, 2096, 2097, 2098, 2099,
2100, 2101, 2102, 2103, 2104, 2105, 2106, 2107, 2108, 2109, 2110, 2111, 2112, 2113, 2114, 2115, 2116,
2117, 2118, 2119, 2120, 2124, 2125, 2126, 2127, 2128, 2131, 2132, 2133, 2134, 2135, 2136, 2137, 2138,
2139, 2140, 2141, 2142, 2143, 2144, 2145, 2146, 2147, 2148, 2149, 2150, 2151, 2152, 2153, 3000, 3001,
3002, 3003, 3004, 3005, 3006, 3007, 3008, 3009, 3010, 3011, 3012, 3013, 3014, 3015, 3016, 3017, 3018,
3019, 3020, 3021, 3022, 3023, 3024, 3025, 3026, 3027, 3028, 3029, 3030, 3031, 3032, 3033, 3034, 3035,
3036, 3037, 3038, 3039, 3040, 3041, 3042, 3043, 3044, 3045, 3046, 3047, 3048, 3994, 3995, 3996, 3997,
3998, 3999, 4000, 4001, 4002, 4003, 4004, 4005, 4006, 4007, 4008, 4009, 4010, 4011, 4012, 4013, 4014,
4015, 4016, 4017, 4018, 4019, 4020, 4021, 4022, 4023, 4024, 4025, 4026, 4027, 4028, 4029, 4030, 4031,
4032, 4033, 4034, 4035, 4036, 4037, 4038, 4039, 4040, 4041, 4042, 4043, 4044, 4045, 4046, 4047, 4048,
4049, 4050, 4051, 4052, 4053, 4054, 4055, 4056, 4057, 4058, 4059, 4060, 4061, 4062, 4063, 4064, 4065,
4066, 4067, 4068, 4069, 4070, 4071, 4072, 4073, 4074, 4075, 4076, 4077, 4078, 4079, 4080, 4081, 4082,
4083, 4084, 4085, 4086, 4087, 4997, 4998, 4999, 5000, 5001, 5002, 5003, 5004, 5005, 5006, 5007, 5008,
5009, 5010, 5011, 5012, 5013, 5014, 5015, 5016, 5017, 5018, 5019, 5020, 5021, 5022, 5023, 5024, 5025,
5026, 5027, 5028, 5029, 5030, 5031, 5032, 5033, 5034, 5035, 5036, 5037, 5038, 5039, 5040, 5041, 5042,
5043, 5044, 5045, 5046, 5047, 5048, 5049, 5050, 5051, 6000, 6001, 6002, 6003, 6004, 6005, 6006, 6007,
6008, 6009, 6010, 6011, 6012, 6013, 6014, 6015, 6016, 6017, 6018, 6019, 6020, 6021, 6022, 6023, 6024,
6025, 6026, 6027, 6028, 6029, 6030, 6031, 6032, 6033, 6034, 6035, 6036, 6037, 6038, 6039, 6040, 6041,
6042, 6043, 6044, 6045, 6046, 6047, 6048, 6049, 6050, 6051, 6052, 6053, 6054, 6055, 6056, 6057, 6058,
6059, 6060, 6061, 6062, 6063, 6064, 6065, 6066, 6067, 6068, 6069, 6070, 6071, 6072, 6073, 6074, 6075,
6076, 6077, 6078, 6079, 6080, 6081, 6082, 6083, 6084, 6085, 6086, 6087, 6088, 6089, 6090, 6091, 6092,
6093, 6999

2.02--the following census blocks:

1000, 1001, 1002, 1003, 1004, 1005, 1006, 1007, 1008, 1009, 1010, 1011, 1012, 1013, 1014, 1015, 1016, 1017, 1018, 1019, 1020, 1021, 1022, 1023, 1024, 1025, 1026, 1027, 1051, 1053, 1054, 1055, 1056, 1057, 1058, 1059, 1064, 1065, 1066, 1067, 1068, 1069, 1070, 1071, 1072, 1073, 1074, 1075, 1076, 1077, 1078, 1079, 1080, 1081, 1082, 1083, 1084, 1085, 1086, 2000, 2001, 2002, 2003, 2004, 2005, 2006, 2007, 2008, 2009, 2016, 2017, 2018, 2019, 2064, 2065, 2067, 2068, 2069, 2070, 2071, 2082, 2083

3.02--the following census blocks:

2013, 2014

6.00--the following census blocks:

4000, 4001, 4002, 4003, 4004, 4005, 4006, 4007, 4008, 4009, 4068, 4069, 4070, 4071, 4072, 4073, 4074, 4075, 4076, 4077, 4078, 4079, 4080, 4081, 4082

7.01--the following census blocks:

2000, 2001, 2002, 2003, 2004, 2005, 2006, 2007, 2008, 2009, 2010, 2011, 2012, 2013, 2014, 2015, 2016, 2017, 2018, 2019, 2020, 2021, 2026, 2027, 2028, 2029, 2030, 2036, 2038, 2039, 2040, 2053, 2054, 2055, 2056, 2057, 2058, 2059, 2060, 2061, 2062, 2065, 2999

8.00--the following census blocks:

1000, 1001, 1002, 1003, 1004, 1005, 1037, 1038, 1039, 1040, 1041, 1042, 1043, 1044, 1045, 1046, 1047, 1048, 1049, 1050, 1051, 1052, 1053, 1054, 1055, 1056, 1057, 1058, 1059, 1060, 1061, 1062, 1063, 1064, 1065, 1066, 1067, 1068, 1069, 1070, 1085, 1086, 1087, 1088, 2000, 2002, 2029, 2030, 2052, 2053, 2054, 2055, 2056, 2057, 2067, 2068, 2069, 2070, 2071, 2072, 2073, 2074, 2075, 2076, 2077, 2078, 2079, 2080, 2081, 2082, 2083, 2084, 2085, 2086, 2087, 2088, 2089, 2090, 2091, 2092, 2999, 3000, 3001, 3002, 3003, 3004, 3005, 3006, 3007, 3008, 3009, 3010, 3011, 3012, 3013, 3014, 3015, 3016, 6000, 6001, 6002, 6015, 6016, 6017, 6018

9.00--the following census blocks:

1021, 1022, 1023, 1026, 1027, 1028, 1031, 1042, 1043, 1044, 1045, 1047, 1048, 1049, 1050, 1051, 1052, 1999, 2000, 2001, 2002, 2003, 2004, 2005, 2006, 2007, 2008, 2009, 2010, 2011, 2012, 2999, 3000, 3052, 4000, 4001, 4028, 4030, 4032

10.03--the following census blocks:

1000, 1001, 1002, 1003, 1004, 1005, 1006, 1007, 1008, 1009, 1010, 1011, 1012, 1013, 1014, 1015, 1016, 1017, 1018, 1019, 2000, 2001, 2002, 2003, 2004, 2005, 2006, 2007, 2008, 2009, 2010, 2011, 2012, 2013, 2014, 2015, 2016, 2017, 2018, 2019, 2020, 2021, 2022, 2023, 2024, 2025, 2026, 2027, 2028, 2029, 2030, 2031, 2032, 2033, 2034, 2035, 2036, 2037, 2038, 2039, 2040, 2041, 2042, 2043, 2044, 2045, 2046, 2047, 2048, 2049, 2050, 2051, 2052, 2053, 2054, 2055, 2056, 2057, 2058, 2059, 2060, 2061, 2062, 2063, 2064, 2065, 2066, 2067, 2068, 2069, 2070, 2071, 2072, 2073, 2074, 2075, 2076, 2077, 2078

21.00--the following census blocks:

1000, 1001, 1008, 1009, 1010, 1011, 1016, 1017, 1018, 1019, 1031, 1032, 1033, 1034, 1035, 1036, 1037, 1038, 1039, 1040, 1041, 1055, 1056, 1057, 1058, 1059, 1060, 1061, 1062, 2000, 2001, 2002, 2003, 2004, 2005, 2006, 2007, 2008, 2009, 2010, 2011, 2012, 2013, 2014, 2015, 2016, 2017, 2018, 2019, 2020, 2021, 2022, 2023, 2024, 2025, 2026, 2027, 2028, 2029, 2030, 2031, 2032, 2033, 2034, 2035, 2036, 2037, 2038, 2039, 2040, 2041, 2042, 2043, 2044, 2045, 2046, 2047, 2048, 2049, 2050, 2051, 2052, 2053, 2054, 2055, 2056, 2057, 2058, 2059, 2060, 2061, 2062, 2063, 2064, 2065, 2066, 2067, 2068, 2069, 2070, 2071, 2072, 2073, 2074, 2075, 2076, 2077, 2078

25.00--the following census blocks:

1000, 1001, 1002, 1003, 1004, 1005, 1006, 1007, 1008, 1009, 1010, 1011, 1012, 1013, 1014, 1015, 1016, 1017, 1018, 1019, 1020, 1021, 1022, 1023, 1024, 1025, 2000, 2001, 2002, 2003, 2004, 2005, 2006, 2007, 2008, 2009, 2010, 2011, 2012, 2013, 2014, 2015, 2016, 2017, 2018, 2019, 2020, 2021, 2022, 2023, 2024, 2025, 2026, 2027, 2028, 2029, 2030, 2031, 2032, 2033, 2034, 2035, 2036, 2037, 2038, 2039, 2040, 2041, 2042, 2043, 2044, 2045, 2046, 2047, 2048, 2049, 2050, 2054, 2055, 2056, 2057, 2058, 2059, 2060, 2061, 2062, 2063, 2064, 2065, 2067, 2068, 2069, 2070, 2071, 2072, 2080, 2086, 2087, 2088, 2089, 2090, 2091,

2092, 2093, 3000, 3004, 3005, 3006, 4000, 4006, 4015, 4016, 4017, 4018

26.01--the following census blocks:

3001, 3002, 3003, 3004, 3005, 3010, 3014, 3027, 3028, 3029

27.00--the following census blocks:

1000, 1001, 1002, 1003, 1004, 1005, 1006, 1007, 1008, 1009, 1010, 1011, 1012, 1013, 1014, 1015, 1016,
1017, 1018, 1019, 1020, 1021, 1022, 1023, 1024, 1025, 1026, 1027, 1028, 1029, 1030, 1031, 1032, 1033,
1034, 1035, 1036, 1037, 1038, 1039, 1040, 1041, 1042, 1043, 1044, 1045, 1046, 1047, 1048, 2000, 2001,
2002, 2003, 2004, 2005, 2006, 2007, 2008, 2009, 2010, 2011, 2012, 2013, 2014, 2015, 2016, 2017, 2018,
2019, 2020, 2021, 2022, 2023, 2024, 2025, 2026, 2027, 2028, 2029, 2030, 2031, 2032, 2033, 2034, 2035,
2036, 2037, 2038, 2039, 2040, 2041, 2042, 2043, 2044, 2045, 2046, 2047, 2050, 2051, 2052, 2053, 2054,
2055, 2056, 2057, 2058, 2059, 2060, 2061, 2062, 2063, 2064, 2065, 2066, 2067, 2068, 2069, 2070, 2071,
2072, 2073, 2074, 2075, 2076, 2077, 2078, 2079, 2080, 2081, 2082, 2083, 2084, 2085, 2086, 2087, 2088,
2089, 2090, 2091, 3000, 3001, 3002, 3003, 3004, 3005, 3006, 3007, 3008, 3009, 3010, 3011, 3012, 4000,
4001, 4002, 4003, 4004, 4005, 4006, 4007, 4008, 4009, 4010, 4011, 4012, 4013, 4014, 4015, 4016, 4017,
4018, 4019, 4020, 4021, 4022, 4023, 4024, 4025, 4026, 4027, 4028, 4029, 4030, 4031, 4032, 4033, 4034,
4035, 4036, 4037, 4038, 4039, 4040, 4041, 4042, 4043, 4044, 4045, 4046, 4047, 4048, 4049, 4050, 4051,
4052, 4053, 4054, 4055, 4056, 4057, 4058, 4059, 4060, 4061, 4062, 4063, 4064, 4065, 4066, 4067, 4068,
4069, 4070, 4071, 4072, 4073, 4074, 4075, 4076, 4077, 4078, 4079, 4080, 4081, 4082, 4083, 4084, 4085,
4086, 4087, 4088, 4089, 4090, 4091, 4092, 4093, 4094, 4095, 4096, 4097, 4098, 4099, 4100, 4101, 4102,
4103, 4104, 4105, 4106, 4107, 4108, 4109, 4110, 4111, 5000, 5001, 5002, 5003, 5004, 5005, 5006, 5007,
5008, 5009, 5010, 5011, 5012, 5013, 5014, 5015, 5016, 5017, 5018, 5019, 5020, 5021, 5022, 5023, 5024,
5025, 5026, 5027, 5028, 5029, 5030, 5031, 5032, 5033, 5034, 5035, 5036, 5037, 5038, 5039, 5040, 5041,
5042, 5043, 5044, 5045, 5046, 5047, 5048, 5049, 5050, 5051, 5052, 5053, 5054, 5055, 5056, 5057, 5058,
5059, 5060, 5061, 5062, 5063, 5064, 5065, 5066, 5067, 5068, 5069, 5070, 5071, 5072, 5073, 5074, 5075,
5076, 5077, 5078, 5079, 5080, 5081, 5082, 5083, 5084, 5085, 5086, 5087, 5088, 5089, 5090, 5091, 5092,
5093, 5094, 5095, 5096, 5097, 5098, 5099, 5100, 5101, 5102, 5103, 5104, 5105, 5106, 5107, 5108, 5109,
5110, 5111, 5112, 5113, 5114, 5115, 5116, 5117, 5118, 5119, 5120, 5121, 5122, 5123, 5124, 5125, 5126,
5127, 5128, 5129, 5130, 5131, 5132, 5133, 5134, 5135, 5136, 5137, 5138, 5139, 5140, 5141, 5142, 5143,
5144, 5145, 5146, 5147, 5148, 5149, 5150, 5151, 5152, 5153, 5154, 5155, 5156, 5157, 5158, 5159, 5160,
5161, 5162, 5163, 5164, 5165, 5166, 5167, 5168, 5169, 5170, 5171, 5172, 5173, 5174, 5175, 5176, 5177,
5178, 5993, 5994, 5995, 5996, 5997, 5998, 5999, 6000, 6001, 6002, 6003, 6004, 6005, 6006, 6007, 6008,
6009, 6010, 6011, 6012, 6013, 6014, 6015, 6016, 6017, 6018, 6019, 6020, 6021, 6022, 6023, 6024, 6025,
6026, 6027, 6028, 6029, 6030, 6031, 6032, 6033, 6034, 6035, 6036, 6037, 6038, 6039, 6040, 6041, 6042,
6043, 6044, 6045, 6046, 6047, 6048, 6049, 6050, 6051, 6052, 6053, 6054, 6055, 7000, 7001, 7002, 7003,
7004, 7005, 7006, 7007, 7008, 7009, 7010, 7011, 7012, 7013, 7014, 7015, 7016, 7017, 7018, 7019, 7020,
7021, 7022, 7023, 7024, 7025, 7026, 7027, 7028, 7029, 7030, 7031, 7032, 7033, 7034, 7035, 7036, 7037,
7038, 7039, 7040, 7041, 7042, 7043, 7044, 7045, 7046, 7047, 7048, 7049, 7050, 7051, 7052, 7053, 7054,
7055, 7056, 7057, 7058, 7059, 7060, 7061, 7062, 7063, 7064, 7065, 7066, 7067, 7068, 7069, 7070, 7071,
7072, 8000, 8001, 8002, 8003, 8004, 8005, 8006, 8007, 8008, 8009, 8010, 8011, 8012, 8013, 8014, 8015,
8016, 8017, 8018, 8019, 8020, 8021, 8022, 8023, 8024, 8025, 8026, 8027, 8028, 8029, 8030, 8031, 8032,
8033, 8034, 8035, 8036, 8037, 8038, 8039, 8040, 8041, 8042, 8043, 8044, 8045, 8046, 8047, 8048, 8049,
8050, 8051, 8052, 8053, 8054, 8055, 8056, 8057, 8058, 8059, 8060, 8061, 8062, 8063, 8064, 8065, 8066,
8067, 8068, 8069, 8070, 8071, 8072, 8073, 8074, 8075, 8076, 8077, 8078, 8079, 8080, 8081, 8082, 8083,
8084, 8085, 8086, 8087, 8088, 8089, 8090, 8091, 8092, 8093, 8094, 8095, 8096, 8097, 8098, 8099, 8100,
8101, 8102, 8103, 8104, 8105, 8106, 8107, 8108, 8109, 8110, 8111, 8112, 8113, 8114, 8115, 8116, 8117,
8118, 8119, 8120, 8121, 8122, 8123, 8124, 8125, 8126, 8127, 8128, 8129, 8130, 8131, 8132, 8133, 8134,
8135, 8136, 8137, 8138, 8139, 8140, 8141, 8142, 8143, 8144, 8145, 8146, 8147, 8148, 8149, 8150, 8151,
8152, 8153, 8154, 8155, 8156, 8157, 8158, 8159, 8160, 8161, 8162, 8163, 8164, 8165, 8166, 8167, 8168,
8169, 8170, 8171, 8172, 8173, 8174, 8175, 8176, 8177, 8178, 8179, 8180, 8998, 8999

28.00--the following census blocks:

1000, 1005, 1006, 1032, 1033, 1034, 1035, 1036, 1037, 1038, 1039, 1040, 2011, 2018, 2020, 2021, 2022,
2023, 2024, 2030

31.00--the following census blocks:

1000, 1001, 1002, 1003, 1004, 1005, 1006, 1007, 1008, 1014, 1015, 1016, 1017, 1018, 1019, 1020, 1021,
1022, 1023, 1024, 1025, 1026, 1027, 1028, 1029, 1030, 1031, 1032, 1033, 1034, 1035, 1036, 1037, 1045,
1046, 1048, 1049, 1050, 1051, 1052, 1053, 1054, 1055, 1056, 1057, 1058, 1059, 1060, 1061, 1062, 1063,
1064, 1065, 1066, 1067, 1068, 1069, 1070, 1071, 1072, 1073, 1074, 1075, 1076, 1077, 1078, 1079, 1080,
1081, 1082, 1083, 1998, 1999, 2000, 2001, 2002, 2003, 2004, 2005, 2006, 2007, 2008, 2009, 2010, 2011,
2012, 2013, 2014, 2015, 2016, 2017, 2018, 2019, 2020, 2021, 2022, 2023, 2024, 2025, 2026, 2027, 2028,

<< CA ELEC § 21119 >>

21119. Senate District 19 consists of the following:

Partial counties in District 19

Los Angeles

Whole Tracts in Los Angeles County

9201.12, 9201.13, 9203.13, 9203.14, 9203.22, 9203.27, 9203.28, 9203.29, 9203.30, 9203.34

Partial Tracts in Los Angeles County

9201.10--the following census block:

1003

9203.03--the following census blocks:

1001, 1009, 1010, 1011, 1012, 1013, 1014

9203.26--the following census blocks:

1001, 1002, 1003, 1004, 1005, 1006, 1007, 1008, 1009, 1010, 1011, 1013, 1014, 2000, 2001, 2002, 2003, 2004, 2005, 2006, 2007, 2008, 2009

9203.31--the following census blocks:

1000, 1001, 1002, 1003, 1004, 1005, 1006, 1007, 1008, 1009, 1010, 1011, 1012, 1013, 1014, 1015, 1016, 1017, 1018, 2000, 2001, 2002, 2003, 2004, 2005, 2006, 2007, 2008, 2009, 2010, 2011, 2012, 2013, 2014, 3000, 3002, 3003, 3004, 3005

9203.32--the following census block:

3006

Santa Barbara

Whole Tracts in Santa Barbara County

1.01, 1.02, 1.03, 2.00, 3.00, 4.00, 5.01, 5.02, 6.00, 7.00, 8.01, 8.02, 9.00, 10.00, 11.01, 11.02, 12.02, 12.03, 12.04, 13.01, 13.02, 14.00, 15.00, 16.01, 16.02, 17.01, 17.02, 18.00, 19.01, 19.03, 19.05, 19.06, 20.05, 26.03, 26.04, 27.02, 27.03, 27.05, 27.06, 27.07, 27.08, 28.02, 28.05, 28.06, 28.07, 28.08, 28.09, 29.02, 29.03, 29.04, 29.06, 29.07, 29.09, 29.10, 29.11, 29.12, 29.13, 29.14, 30.01, 30.02, 30.04, 30.05

Partial Tracts in Santa Barbara County

20.06--the following census blocks:

1040, 1041, 1042, 1045, 1046, 1048, 1049, 1050, 1051, 1055, 1056, 1057, 1058, 1059, 1060, 1061, 1062, 1063, 1064, 1065, 1066, 1067, 1068, 1069, 1070, 1071, 1072, 1073, 1074, 1075, 1076, 1077, 1078, 1079, 1080, 1081, 1082, 1083, 1084, 1085, 1086, 1087, 1088, 1089, 1998, 2028, 2029, 2030, 2031, 2032, 2033, 2034, 2035, 2036, 2037, 2038, 2039, 2040, 2041, 2042, 2043, 2044, 2045, 2046, 2047, 2048, 2049, 2050, 2051, 2052, 2053, 2054, 2055, 2056, 2057, 2058, 2059, 2060, 2061, 2062, 2063, 2064, 2065, 2066, 2067, 2068, 2069, 2070, 2071, 2072, 2073, 2074, 2075, 2076, 2077, 2078, 2079, 2080, 2081, 2082, 2083, 2084, 2085, 2086, 2087, 2088, 2089, 2090, 2091, 2092, 2093, 2094, 2095, 2096, 2097, 2098, 2099, 2100, 2101, 2102, 2103, 2104, 2105, 2106, 2107, 2108, 2109, 2110, 2111, 2112, 2113, 2114, 2115, 2116, 2117, 2118, 2119, 2120, 2121, 2122, 2123, 2124, 2125, 2126, 2127, 2128, 2129, 2130, 2131, 2132, 2133, 2134, 2135, 2136, 2137, 2138, 2139, 2140, 2141, 2142, 2143, 2144, 2145, 2146, 2147, 2148, 2149, 2150, 2151, 2152, 2153, 2154, 2155, 2156, 2157, 2158, 2159, 2160, 2161, 2162, 2163, 2164, 2165, 2166, 2167, 2168, 2169, 2170, 2171, 2172, 2173, 2174, 2175, 2176, 2177, 2178, 2179, 2180, 2181, 2182, 2183, 2184, 2185, 2186, 2187, 2188, 2189, 2190, 2191, 2192, 2193, 2194, 2195, 2196, 2197, 2198, 2199, 2200, 2201, 2202, 2203, 2204, 2205, 2206, 2207, 2208, 2209, 2210, 2211, 2212, 2213, 2214, 2215, 2216, 2217, 2218, 2219, 2220, 2221, 2222, 2223, 2224, 2225, 2226, 2227, 2228, 2229, 2230, 2231, 2232, 2233, 2234, 2235, 2236, 2237,

2238, 2239, 2240, 2241, 2242, 2243, 2244, 2245, 2246, 2247, 2248, 2249, 2250, 2251, 2252, 2253, 2254, 2255, 2256, 2257, 2258, 2259, 2260, 2261, 2262, 2263, 2264, 2265, 2266, 2267, 2268, 2269, 2270, 2271, 2272, 2273, 2274, 2275, 2276, 2277, 2278, 2279, 2280, 2281, 2282, 2283, 2284, 2285, 2286, 2287, 2288, 2289, 2290, 2291, 2292, 2293, 2294, 2295, 2296, 2297, 2298, 2299, 2300, 2301, 2302, 2303, 2304, 2305, 2306, 2307, 2308, 2309, 2310, 2311, 2312, 2313, 2314, 2315, 2316, 2317, 2318, 2319, 2320, 2321, 2322, 2323, 2324, 2325, 2326, 2327, 2328, 2329, 2330, 2331, 2332, 2333, 2334, 2335, 2336, 2337, 2338, 2339, 2340, 2341, 2342, 2343, 2344, 2345, 2346, 2347, 2348, 2349, 2350, 2351, 2352, 2353, 2357, 2358

20.09--the following census block:

2008

20.12--the following census blocks:

2000, 2001, 2002, 2003, 2006, 2007, 2008, 2009, 2010, 2011, 2012, 2013, 3000, 3001, 3002, 3003, 3004, 3005, 3006, 3007, 3008, 3009, 3010, 3011, 3012, 3013, 3014, 3015, 3016, 3017, 3018, 3019, 3020, 3021, 3022, 3023, 3024, 3025, 3026, 3027, 3028, 3029, 3030

20.13--the following census blocks:

1000, 1001, 1002, 1003, 1004, 1005, 1006, 1007, 1008, 1009, 1010, 1011, 1016, 2005, 2006, 2007, 2008, 2009, 2010, 2011, 2012, 2013, 2014, 2015, 2017

25.00--the following census blocks:

5026, 5027, 5085, 5086, 5087, 5091, 5092, 5093, 5094, 5095, 5096, 5097, 5098, 5099, 5100, 5101, 5102, 5103, 5104, 5105, 5106, 5107, 5108, 5109, 5112

Ventura

Whole Tracts in Ventura County

9.01, 10.01, 10.02, 11.01, 11.02, 12.02, 12.04, 12.05, 13.01, 13.02, 14.01, 14.02, 15.02, 15.03, 15.06, 15.07, 16.01, 16.02, 17.00, 18.00, 19.00, 20.00, 21.02, 22.00, 23.00, 24.00, 25.00, 26.00, 27.00, 52.01, 52.02, 52.03, 53.03, 53.04, 53.05, 53.06, 54.01, 54.03, 54.04, 55.02, 55.03, 55.04, 57.00, 58.00, 59.01, 59.06, 59.07, 59.08, 59.09, 59.10, 59.11, 60.00, 61.00, 62.00, 63.01, 63.02, 64.00, 65.00, 66.00, 67.00, 68.00, 69.00, 70.00, 71.00, 72.01, 72.02, 74.02, 74.03, 74.04, 75.01, 75.03, 75.04, 75.05, 75.06, 75.07, 75.08, 76.02, 76.04, 76.06, 76.07, 76.08, 77.00, 78.00, 79.01, 79.03, 79.04, 80.01, 80.02, 80.04, 80.05, 81.01, 82.01, 82.02, 83.02, 83.03, 83.04, 83.05, 83.06, 84.01, 84.02, 85.00

Partial Tracts in Ventura County

3.01--the following census blocks:

2089, 2091

3.02--the following census blocks:

3098, 3099, 3100

5.00--the following census blocks:

1002, 1003, 1004, 1005, 1006, 1009, 1030, 1031, 1032, 1033, 1034, 1035, 1036, 1037, 1038, 1039, 1040, 1041, 1042, 1043, 1044, 1045, 1046, 1047, 1048, 1049, 1050, 1051, 1052, 1053, 1054, 1055, 1056, 1057, 1058, 1059, 1060, 1061, 1062, 1063, 1064, 1065, 1066, 1067, 1078, 1079, 1084, 1085, 1086, 1087, 1088, 1095, 1101, 1102, 1103, 1104, 1105, 1106, 1107, 1108, 1109, 1110, 1111, 1112, 1113, 1114, 1115, 1116, 1117, 1118, 1119, 1120, 1121, 1122, 1123, 1127, 1128, 1129, 1130, 1132, 1133, 1134, 1135, 1136, 1137, 1138, 1139, 1140, 1141, 1142, 1143, 1144, 1145, 1146, 1147, 1148, 1149, 1150, 1151, 1152, 1998, 1999

9.02--the following census blocks:

1000, 1001, 1002, 1003, 1004, 1005, 1006, 1007, 1008, 1009, 1010, 1011, 1012, 1013, 1014, 1015, 1016, 1017, 1018, 1019, 1020, 1021, 1022, 1023, 1024, 1025, 1026, 1027, 1028, 1029, 1030, 1031, 1032, 1033, 1034, 1035, 1036, 1037, 1038, 1039, 1040, 1041, 1042, 1043, 1044, 1045, 1046, 1047, 1048, 1049, 1050, 1051, 1052, 1053, 1054, 1055, 1056, 1057, 1058, 1059, 1060, 1061, 1062, 1063, 1064, 1065, 1066, 2012, 2013, 2014, 2015, 2016, 2017, 2018, 2019, 2020, 2021, 2022, 2023, 2024, 2025, 2026, 2027, 2028, 2029, 2030, 2031, 2032, 2033, 2034, 2035, 2036, 2037, 2038, 2039, 2040, 2041, 2042, 2043, 2044, 2045, 2046,

2047, 2048

9.03--the following census blocks:

1000, 1001, 1002, 1003, 1004, 1005, 1006, 1007, 1008, 1009, 1010, 1011, 1012, 1013, 1014, 1015, 1016, 1017, 1018, 1019, 1020, 1021, 1022, 1023, 1024, 1025, 1026, 1027, 1028, 1029, 1030, 1031, 1032, 1033, 1034, 1035, 1036, 2009, 2010, 2044, 3009, 3010, 3011, 3012, 3013, 4004, 4005, 4006, 4007, 4008, 4009, 4010, 4011, 4012, 4013, 4014, 4015, 4016, 4017, 4018, 4019

12.01--the following census blocks:

1000, 1001, 1002, 1003, 1004, 1005, 1006, 1007, 1008, 1009, 1010, 1011, 1012, 1013, 1014, 1015, 1016, 1017, 1018, 1019, 1020, 1021, 1022, 1023, 1024, 1025, 1026, 1027, 1028, 1029, 1030, 1031, 1032, 1033, 1034, 1035, 1036, 1037, 1038, 1039, 1040, 2001, 2002, 2003, 2004, 2005, 2006, 2007, 2008, 2009, 2010, 2011, 2012, 2013, 2014, 2015, 2016, 2017, 2018, 2019, 2020

28.00--the following census blocks:

1000, 1001, 1002, 1003, 1004, 1005, 1006, 1007, 1008, 1009, 1010, 1011, 1012, 1013, 1014, 1015, 1016, 1017, 1018, 1019, 1020, 1021, 1022, 1023, 1024, 1025, 1026, 1027, 1028, 1029, 1030, 1031, 1032, 1033, 1034, 1035, 1036, 1037, 1038, 1039, 1040, 1041, 1042, 1043, 1044, 1045, 1046, 1047, 1048, 1049, 1050, 1051, 1052, 1053, 1054, 1055, 1056, 1057, 1058, 1059, 1060, 1061, 1062, 1063, 1064, 1065, 1066, 1067, 1068, 1069, 1070, 1071, 1072, 1073, 1074, 1075, 1076, 1077, 1078, 1079, 1080, 1081, 1082, 1083, 1084, 1085, 1086, 1087, 1088, 1089, 1995, 1996, 1998, 1999, 2000, 2001, 2002, 2003, 2004, 2005, 2006, 2007, 2008, 2009, 2010, 2011, 2012, 2013, 3000, 3001, 3002, 3003, 3004, 3005, 3006, 3007, 3008, 3009, 3010, 3011, 3012, 4000, 4001, 4002, 4003, 4004, 4005, 4006, 4007, 4008, 4009, 4010, 4011, 4012, 4013, 4014, 4015, 4016, 5000, 5001, 5002, 5003, 5004, 5005, 5006, 5007, 5008, 5009, 5010, 5011, 5012, 5013, 5014

29.01--the following census blocks:

1000, 1001, 1003, 1031, 1032, 1996, 1998, 1999

29.02--the following census blocks:

1006, 1007, 1008, 1009, 1053, 1056, 1058, 1999

30.01--the following census blocks:

1016, 1999

36.04--the following census blocks:

8000, 8001, 8002, 8998, 8999, 9000, 9999

47.02--the following census blocks:

1000, 1001, 1002, 1018, 1019, 1020, 1021, 1022, 1023, 1024, 1025, 1026, 1042, 2017

47.04--the following census blocks:

1000, 2000, 2001, 2004, 2005, 2006, 2007, 2008, 2009, 2010, 2011, 2012, 2013, 2014, 2015, 2016, 2017

47.05--the following census blocks:

1000, 3000, 3001

49.00--the following census blocks:

1086, 1087, 1088, 1089

50.01--the following census blocks:

1000, 1001, 1002, 1006, 1999, 2000, 2001, 2002, 2003, 2004, 2005, 2006, 2007, 2008, 2009, 2010, 2011, 2012, 2013, 2014, 2015, 2016, 3000, 3001, 3002, 3003, 3004, 3005, 3006, 3007, 3008, 3013, 3014, 3015, 3016, 3017, 3018, 3019, 3020, 3021, 3022, 3024, 3025

50.02--the following census blocks:

1000, 1001, 1016, 1017, 1018, 1019, 1020, 1024

51.00--the following census blocks:

1000, 1001, 1002, 1003, 1004, 1005, 1006, 1007, 1008, 1009, 1010, 1011, 1999, 2001, 2002, 2003, 2004, 2006, 2007, 2008, 2009, 2010, 2011, 2012, 2013, 2014, 2015, 2016, 2017, 2018, 2019, 2020, 2021, 2026, 2027, 2028, 2029, 2030, 2031, 2032, 2033, 2034, 2035, 2036, 2037, 2038, 2039, 2040, 2041, 2042, 2043, 2044, 2045, 2046, 2047, 2048, 2049, 2050, 2051, 2052, 2053, 2054, 2055, 2056, 2057, 2058, 2059, 2060, 2061, 2062, 2063, 2064, 2065, 3000, 3001, 3005, 3007, 3008, 3009, 3010, 3011, 3012, 3013, 3014, 3015, 3016, 3017, 3018, 3019, 3020, 3021, 3022, 3023, 3024, 3025, 3026, 3027, 3028, 3029, 3030, 3031, 3032, 3033, 3034, 3035, 3036, 3037, 3038, 3039, 3040, 3041, 3042, 3043, 3044, 3045, 3046, 3047, 3048, 3049, 3050, 3051, 3052, 3053, 3054, 3055, 3056, 3057, 3058, 3059, 3060, 3061, 3062, 3063, 3064, 3065, 3066, 3067, 3068, 3069, 3070, 3071, 3072, 3075, 3076, 3077, 3078, 3079, 3080

56.00--the following census blocks:

1000, 1001, 1002, 1003, 1004, 1005, 1006, 1007, 1008, 1009, 1010, 1011, 1012, 1013, 1014, 1015, 1016, 1017, 1018, 1019, 1020, 1021, 1022, 1023, 1024, 1025, 1026, 1027, 1028, 1029, 1030, 1031, 1032, 1033, 1034, 1035, 1036, 1037, 1038, 1039, 1040, 1041, 1042, 1043, 1044, 1045, 1046, 1047, 2000, 2001, 2002, 2003, 2004, 2005, 2006, 2007, 2008, 2009, 2010, 2011, 2012, 2013, 2014, 2015, 2016, 2017, 2018, 2019, 2020, 2021, 2022, 2023, 2024, 2025, 2026, 2027, 2028, 2029, 2030, 2031, 2032, 2033, 2034, 2035, 2036, 2037, 2038, 2039, 2040, 2041, 2042, 2043, 2044, 2045, 2046, 2047, 2048, 2049, 2050, 2051, 2052, 2053, 2054, 2055, 2056, 2057, 2058, 2059, 2060, 2061, 2062, 2063, 2064, 2065, 2066, 2067, 2068, 2069, 2070, 2071, 2072, 2073, 2074, 2075, 2076, 2077, 2078, 2079, 2080, 2081, 2082, 2083, 2084, 2085, 2086, 2087, 2088, 2089, 2090, 2091, 2092, 2093, 2094, 2095, 2096, 2097, 2098, 2099, 2100, 2101, 2102, 2103, 2104, 2105, 2106, 2107, 2108, 2109, 2110, 2111, 2112, 2113, 2121, 2122, 2123, 2124, 2125, 2126, 2127, 2128, 3000, 3001, 3002, 3003, 3004, 3005, 3006, 3007, 3008, 3009, 3010, 3011, 3012, 3013, 3014, 3015, 3016, 3017, 3018, 3019, 3020, 3021, 3022, 3023, 3024, 3025, 3026, 3027, 3028, 3029

73.00--the following census blocks:

1000, 1001, 1002, 1003, 1004, 1005, 1006, 1007, 1008, 1009, 1010, 1011, 1012, 1013, 1014, 1015, 1016, 1017, 1018, 1019, 1020, 1021, 1022, 1023, 1024, 1025, 1026, 1027, 1028, 1029, 1030, 1031, 1032, 1033, 1034, 1035, 1036, 1037, 1038, 1050, 1051, 1052, 1053, 1054, 1055, 1056, 1057, 1058, 1059, 1060, 1061, 1062, 1063, 1064, 1065, 1066, 1067, 1068, 1069, 1070, 1071, 1072, 1073, 1074, 1075, 1076, 1077, 1078, 1079, 1080, 1081, 1082, 1083, 1084, 1085, 1086, 1090, 1091, 1092, 1093, 1094, 1095, 1096, 1097, 1098, 1099, 1100, 1101, 1102, 1103, 1104, 1105, 1106, 1107, 1108, 1109, 1110, 1111, 1112, 1112, 1129, 1130, 1131, 1132, 1133, 1134, 1135, 1136, 1137, 1138, 1139, 1140, 1141, 1142, 1143, 1144, 1145, 1146, 1147, 1148, 1149, 1150, 1151, 1152, 1153, 1154, 1155, 1156, 1157, 1158, 1159, 1160, 1161, 1162, 1163, 1164, 1165, 1166, 1998, 1999

<< CA ELEC § 21120 >>

21120. Senate District 20 consists of the following:

Partial counties in District 20

Los Angeles

Whole Tracts in Los Angeles County

1041.03, 1041.04, 1041.05, 1041.06, 1041.07, 1042.01, 1042.02, 1043.10, 1043.20, 1044.01, 1044.02, 1045.00, 1046.10, 1046.20, 1047.01, 1047.02, 1048.10, 1048.20, 1060.10, 1060.20, 1061.12, 1061.13, 1061.14, 1064.02, 1064.03, 1064.04, 1065.10, 1065.20, 1066.04, 1066.05, 1066.06, 1070.10, 1070.20, 1091.00, 1092.00, 1093.00, 1094.00, 1095.00, 1096.01, 1096.02, 1097.00, 1098.00, 1111.00, 1114.00, 1132.34, 1151.01, 1151.02, 1153.02, 1154.01, 1154.02, 1171.00, 1172.00, 1173.01, 1173.02, 1173.03, 1174.04, 1174.05, 1174.06, 1175.10, 1175.20, 1175.30, 1190.00, 1191.00, 1192.00, 1193.10, 1193.20, 1193.30, 1193.40, 1194.00, 1197.00, 1198.00, 1199.00, 1200.10, 1200.20, 1200.30, 1201.01, 1201.02, 1203.00, 1204.00, 1210.10, 1210.20, 1211.00, 1212.10, 1212.20, 1216.00, 1218.00, 1219.00, 1220.00, 1221.10, 1221.20, 1222.00, 1224.10, 1224.20, 1230.10, 1230.20, 1231.04, 1232.03, 1232.04, 1232.05, 1232.06, 1233.01, 1233.03, 1233.04, 1234.10, 1234.20, 1235.10, 1235.20, 1241.01, 1242.01, 1242.02, 1243.00, 1271.01, 1271.02, 1272.10, 1272.20, 1273.00, 1274.00, 1275.10, 1275.20, 1276.01, 1276.02, 1278.01, 1278.02, 1279.10, 1279.20, 1310.10, 1310.20, 1311.00, 1312.00, 1313.00, 1314.00, 1316.00, 1317.00, 1318.00, 1319.00, 1323.00, 1330.00, 1340.00, 1341.01, 1341.03, 1341.04, 1342.01, 1343.05, 1345.10, 1345.20, 1347.10, 1347.20, 1348.00, 3201.00, 3202.00, 3203.00

Partial Tracts in Los Angeles County

1021.01--the following census blocks:

9004, 9006, 9007, 9009, 9016, 9017, 9018, 9019, 9022, 9023

1021.02--the following census blocks:

2005, 2006, 3000, 3001, 3002, 3003, 3004, 3005, 3006, 3007, 4000, 4001, 4002, 4003, 4004, 4005, 4006, 5009, 5010, 5011

1032.00--the following census blocks:

1005, 1006, 1007, 1008, 1009, 1010, 1011, 1012, 1013, 1014, 1015, 1016, 1017, 1018, 1019

1033.00--the following census blocks:

1014, 1015, 1016, 1017, 1018, 1019, 1020, 1021, 2002, 2003, 2004, 2008, 2009, 2010, 2011

1061.11--the following census blocks:

1000, 1001, 1002, 1003, 1004, 1005, 1006, 1007, 1009, 1010, 1011, 1012, 1013, 1014, 1015, 1016, 1017, 1018, 1019, 1020, 1021, 1022, 1023, 1024, 1025, 1026, 1027, 1028, 1029, 1030, 1031, 1032, 1033, 1034, 1035, 2000, 2001, 2002, 2003, 2004, 2005, 2006, 2007, 2008, 2009, 2010, 2011, 2012, 2013, 2014, 2015, 2016, 2017, 2018, 2019, 2020, 2021, 2022, 2023, 2024

1066.02--the following census blocks:

4007, 4011, 4012, 4013, 4014, 4015

1066.03--the following census blocks:

1000, 1028, 1037

1066.42--the following census blocks:

2012, 2018, 2019

1112.01--the following census blocks:

1000, 1006, 1007, 1008, 1009, 1010, 1011, 1012, 1013, 1014, 1015, 1016, 1021

1112.02--the following census blocks:

1000, 1012, 1013, 1015, 1016, 1017, 1018, 1019, 1020

1113.01--the following census blocks:

1000, 1001, 1002, 1003, 1004, 1005, 1006, 1007, 1008, 1009, 1010, 1011, 1012, 1013, 1014, 1015, 1016, 1017, 1018, 1019, 1020, 1021

1113.02--the following census blocks:

1000, 1001, 1002, 1003, 1004, 1005, 1006, 1007, 1008, 1009, 1010, 1011, 1012, 1013, 1014, 1015, 1016, 2006, 2007, 2008, 2010, 2020, 2021, 2022, 2023

1132.33--the following census blocks:

2000, 2001, 2002, 2003, 2004, 2007, 2008, 2009, 2013, 2014, 2015, 2016, 2017, 2018, 2019

1134.01--the following census blocks:

1012, 1013, 1014, 1015, 1016, 1017, 2013, 2014, 2015, 2016, 3014, 3015, 3016

1134.21--the following census blocks:

1000, 1001, 1002, 1003, 1004, 1005, 2007, 2008, 2018, 2019, 2020, 2021, 2033, 2034

1134.22--the following census blocks:

4000, 4001, 4016, 4017, 4018, 5002, 5003, 5004, 5005, 5010

1152.01--the following census blocks:

1001, 1003, 1004, 1005, 1006, 1015, 1017, 1018, 1019, 1020, 1021, 1022, 1023, 1024, 1025, 2000, 2001, 2005, 2006, 2007

1152.02--the following census blocks:

1000, 1001, 2000, 2001, 2002, 2003, 2004, 2005, 2007, 2008, 2009, 2010, 2011, 2012, 2013, 2014, 2015, 2016, 3000, 3001, 3002, 3003, 3004, 3005, 3006, 3007, 3008, 3009, 3010, 3011, 3012, 3013, 3014, 4000, 4001, 4002, 4003, 4004, 4009, 4010, 4011, 4012, 4013

1231.03--the following census blocks:

1001, 1002, 1004, 1005, 1006, 1007, 1008, 1009, 2000, 2001, 2002, 2003, 2004, 2005, 2006, 2007, 2008, 2009

1236.01--the following census blocks:

1002, 1003, 3000, 3001, 3002, 3003, 3004, 3005, 3006, 3007

1236.02--the following census blocks:

1000, 1001, 1002, 1003, 1004, 1005, 1006

1237.00--the following census blocks:

1000, 1001, 1002, 1003, 1004, 1005, 4000, 4001, 4002, 4003, 4004, 4005

1238.00--the following census blocks:

1000, 1001, 1002, 1003, 1004, 1005, 1006, 1007, 1008, 1009, 1010, 1011, 1012, 1013, 1014, 1015, 1016, 1019, 1020, 1023, 1024

1239.00--the following census blocks:

1000, 1001, 1002, 1003, 1004, 1005, 1006, 1007, 1008, 1009, 4000, 4001, 4002, 4003, 4004, 4005, 4006, 4007, 4008, 4009, 4010, 4011

1241.02--the following census blocks:

1000, 1001, 1002, 1003, 1005, 1006, 1007, 1008, 2000, 2001, 2002, 2005, 2006, 2007, 2008, 2009, 2010, 3000, 3001

1252.00--the following census blocks:

1000, 1001, 1004, 1005, 1006, 1007, 1008, 1009

1253.10--the following census blocks:

1002, 1003, 2000, 2001, 2002, 2003, 2004, 2005, 2006, 2007, 2008, 2009, 2010, 2011, 2012, 2013, 2014, 2015, 2016, 2017, 2018, 2019, 2022, 2023, 3000, 3001, 3002, 3003, 3004, 3005, 3006, 3007, 3008, 3009, 3010, 3011, 3012

1253.20--the following census blocks:

1000, 1001, 1002, 1003, 1004, 1005, 1006, 1007, 1008, 1009, 1010, 1011, 1012, 1013, 1016, 1017, 1018, 2000, 2001, 2002, 2003, 2004, 2005, 2006, 2007, 2008, 2009, 2010

1255.00--the following census blocks:

1000, 1001, 1002, 1003, 1006, 1007, 1008, 1009, 2000, 2002, 2003, 2004, 2005, 2006, 2007, 2008

1256.00--the following census blocks:

1010, 1011, 1012, 1013, 2005, 2006, 3002, 3003, 3004, 3005, 3006, 3007, 3008, 3009, 3010, 3011, 3012, 3013, 3014, 3015, 3016, 3017, 3018

1277.10--the following census blocks:

1000, 1001, 1002, 1003, 1004, 1005, 1006, 1007, 1008, 1009, 1010, 1011, 1012, 1013, 1014, 2000, 2001, 2002, 2003, 2004, 2007, 2008, 2009, 2012, 3000, 3004, 3005, 3008

1281.00--the following census blocks:

1000, 1001, 1007, 2000, 2001, 2008, 3000, 3001, 3002, 3003, 3004, 3005, 3006, 3007, 3008, 3009, 3010, 4000, 4001, 4002, 4003, 4004, 4005, 4006, 4007, 4008, 4009, 4010

1282.10--the following census blocks:

1000, 1001, 1002, 1003, 1004, 1005, 1006, 1007, 1008, 1009, 2000, 2001, 2002, 2003, 2004, 2005, 2006

1283.02--the following census blocks:

1000, 1001, 1002, 1003, 1005, 1006, 1007, 1008, 1009, 1010, 2000, 2001, 2002

1283.03--the following census blocks:

1000, 1001, 1002, 1003, 1004, 1005, 2000, 2001, 2002, 2003, 2004, 2005, 2006, 2007, 2008

1320.00--the following census blocks:

1000, 1001, 1002, 1003, 1004, 1005, 1006, 1007, 1008, 1009, 1010, 2000, 2001, 2002, 2003, 2004, 2005, 2006, 2007, 2008, 2009, 2010, 2011, 3000, 3001, 3002, 3003, 3004, 3005, 3006, 3007, 3008, 3009, 3010, 3011, 3012, 5000, 5001

1321.00--the following census blocks:

1000, 1001, 1002, 1003, 1004, 1005, 1006, 1007, 1008, 1009, 1010, 1011, 1012, 1013, 1014, 2000, 2001, 2002, 2003, 2004, 2005, 2006, 2007, 2008, 2009, 2010, 2011, 3000, 3001, 3002, 3003, 3004, 3005, 3006, 3007

1325.00--the following census blocks:

1000, 1001, 1002, 1003, 1004, 1005, 1006, 1007, 1008, 1009, 1010, 1011, 1012, 1013, 1014, 2000, 2001, 2002, 3000, 3001, 3002, 3003, 3004, 4000, 4001, 4002, 4003, 4004, 4005, 4006, 4007, 4008, 4009

1327.00--the following census blocks:

1001, 1002, 4000, 4001, 4002, 4003, 4007, 4008, 4009, 4010, 4011

1343.03--the following census blocks:

1000, 1002, 1003, 1004, 1005, 1006, 1007, 1008, 1009, 1010, 1011, 2000, 2001, 2002

1343.06--the following census blocks:

1000, 1001, 1002, 1005

1349.02--the following census blocks:

1004, 2000, 2001, 3007

1351.11--the following census blocks:

1000, 1008, 2000, 3000, 3001

1431.00--the following census blocks:

1000, 1001, 1002, 1003, 1004, 1005, 1006, 2000, 2001, 2002, 2003, 2004, 2005, 2006, 2007, 2008, 2009, 2010, 2011, 2012, 2013, 2014, 3000, 3001, 3002, 3003, 3004, 3005, 3006, 3007, 3008, 3019, 3020

9203.12--the following census blocks:

6000, 6001

9302.00--the following census blocks:

1006, 1007, 1008, 1009, 1016, 2000, 2001, 2002, 2003, 2004, 2005, 2006, 2007, 2008, 2009, 2010, 2011, 2012, 2013, 2014, 2015, 2016, 9062, 9063, 9064, 9065, 9066, 9067, 9068, 9069, 9070

<< CA ELEC § 21121 >>

21121. Senate District 21 consists of the following:

Partial counties in District 21

Los Angeles

Whole Tracts in Los Angeles County

1240.00, 1244.00, 1245.00, 1247.00, 1249.01, 1251.00, 1254.00, 1282.20, 1284.00, 1285.00, 1286.00, 1288.00, 1329.00, 1432.00, 1810.00, 1813.00, 1814.00, 1815.00, 1816.00, 1832.10, 1833.00, 1834.00, 1861.00, 1862.00, 1873.00, 1881.00, 1883.00, 1951.00, 1971.10, 1972.00, 1977.00, 3003.00, 3004.00, 3006.00, 3007.01, 3007.02, 3008.00, 3009.01, 3009.02, 3010.00, 3011.00, 3012.02, 3012.03, 3012.04, 3013.00, 3014.00, 3015.01, 3015.02, 3016.01, 3016.02, 3017.01, 3017.02, 3018.00, 3019.00, 3020.01, 3020.02, 3021.02, 3021.03, 3021.04, 3022.01, 3022.02, 3023.01, 3023.02, 3024.00, 3025.01, 3025.02, 3101.00, 3102.00, 3103.00, 3104.00, 3105.00, 3106.00, 3107.01, 3107.02, 3107.03, 3108.00, 3109.00, 3110.00, 3111.00, 3112.00, 3113.00, 3114.00, 3115.00, 3116.00, 3117.00, 3118.00, 4320.00, 4601.00, 4602.00, 4603.01, 4603.02, 4604.00, 4605.01, 4605.02, 4607.00, 4608.00, 4609.00, 4610.00, 4611.00, 4612.00, 4613.00, 4614.00, 4615.00, 4616.00, 4617.00, 4619.00, 4620.00, 4621.00, 4622.00, 4623.00, 4624.00, 4625.00, 4626.00, 4627.00, 4628.00, 4629.00, 4630.00, 4632.00, 4634.00, 4635.00, 4636.00, 4637.00, 4638.00, 4639.00, 4800.02, 4800.12, 4801.01, 4801.02, 4802.01, 4811.01, 4811.02, 4811.03, 4812.01, 4812.02, 4814.01, 4814.02

Partial Tracts in Los Angeles County

1021.02--the following census blocks:

1017, 1020, 1021, 1022, 1023, 1024, 1025, 1027, 1028, 1029, 1030, 1031, 1032, 1033, 2007, 2008, 2009, 2010

1231.03--the following census blocks:

1000, 1003

1236.01--the following census blocks:

1000, 1001, 1004, 1005, 1006, 1007, 1008, 1009, 1010, 2000, 2001, 2002, 2003, 2004, 2005, 2006, 2007, 2008, 2009, 2010, 2011, 2012, 2013

1236.02--the following census blocks:

2000, 2001, 2002, 2003, 2004, 2005, 2006, 2007, 3000, 3001, 3002, 3003, 3004, 3005, 3006

1237.00--the following census blocks:

2000, 2001, 2002, 2003, 2004, 2005, 2006, 3000, 3001, 3002, 3003, 3004, 3005, 3006, 4006, 4007, 4008, 4009, 4010

1238.00--the following census blocks:

1017, 1018, 1021, 1022, 3000, 3001, 3002, 3003, 3004, 3005, 3006, 3007, 3008, 3009, 3010, 4000, 4001, 4002, 4003, 4004, 4005, 4006, 4007, 4008, 4009, 4010, 4011, 4012

1239.00--the following census blocks:

1010, 1011, 1012, 1013, 2000, 2001, 2002, 2003, 2004, 2005, 2006, 2007, 2008, 2009, 2010, 2011, 2012, 2013, 3000, 3001, 3002, 3003, 3004, 3005, 3006, 3007, 3008, 3009, 3010, 3011, 3012, 3013, 3014, 3015, 4012, 4013, 4014, 4015, 4016, 4017

1241.02--the following census blocks:

1004, 2003, 2004, 3002, 3003, 3004, 3005, 3006, 3007, 3008, 3009, 3010

1246.00--the following census blocks:

1000, 1001, 1002, 1003, 1004, 1005, 1006, 1007, 1008, 2000, 2001, 2002, 2003, 2004, 2005, 2006, 2007, 2008, 2009, 2010, 2011, 3000, 3001, 3002, 3003, 3004, 3005, 3006, 3007, 4000, 4001, 4002, 4003, 4004, 4005, 4006, 4007, 4008, 4011, 4012, 4015, 4016, 5000, 5001

1252.00--the following census blocks:

1002, 1003, 1010, 1011, 1012, 1013, 2000, 2001, 2002, 2003, 2004, 2005, 2006, 2007, 2008, 2009, 2010, 2011, 2012, 2013, 2014, 2015, 2016, 2017, 2018, 2019, 2020, 2021, 2022, 2023, 2024, 2025, 2026, 2027, 3000, 3001, 3002, 3003, 3004, 3005, 3006, 3007, 3008, 3009, 3010, 3011

1253.10--the following census blocks:

1000, 1001, 1004, 1005, 1006, 1007, 1008, 2020, 2021

1253.20--the following census blocks:

1014, 1015

1255.00--the following census blocks:

1004, 1005, 2001, 2009, 2010, 2011, 3000, 3001, 3002, 3003, 3004, 3005, 3006, 3007, 3008, 3009, 4000, 4001, 4002, 4003, 4004, 4005, 4006, 4007, 4008, 4009, 4010

1256.00--the following census blocks:

1000, 1001, 1002, 1003, 1004, 1005, 1006, 1007, 1008, 1009, 1014, 1015, 2000, 2001, 2002, 2003, 2004, 2007, 2008, 2009, 2010, 2011, 3000, 3001

1277.10--the following census blocks:

2005, 2006, 2010, 2011, 3001, 3002, 3003, 3006, 3007, 3009, 3010

1281.00--the following census blocks:

1002, 1003, 1004, 1005, 1006, 1008, 1009, 2002, 2003, 2004, 2005, 2006, 2007

1282.10--the following census block:

2007

1283.02--the following census block:

1004

1283.03--the following census blocks:

2009, 2010, 2011

1287.02--the following census blocks:

1000, 1001, 1002, 1003, 1004, 1005, 1006, 1007, 1008, 2000, 2001, 2002, 2003, 2004, 2005, 2006, 2007, 2008, 2009, 2010, 2011, 2012, 2013, 3000, 3001, 3002, 3003, 3004, 3005, 3006, 3007, 3008, 3009, 3010, 3013, 3014, 4000, 4001, 4002

1289.10--the following census blocks:

1000, 1001, 1002, 1003, 1004, 1005, 1006, 1007, 1008, 1009, 1010, 1011, 1012, 1013, 2000, 2001, 2002, 2003, 2004, 2005, 2006, 2007, 2008, 2009, 2010, 2011, 2012, 2013, 3000, 3001, 3002, 3003, 3004, 3005, 3006, 3007, 3008, 3009, 3010, 3011, 3012

1320.00--the following census blocks:

4000, 4001, 4002, 4003, 4004, 4005, 4006, 4007, 4008, 4009, 5002, 5003, 5004, 5005, 5006, 5007, 5008, 5009, 5010, 5011, 5012, 5013, 5014

1321.00--the following census block:

3008

1325.00--the following census blocks:

2003, 2004, 3005, 3006, 3007, 3008, 3009

1327.00--the following census blocks:

1000, 1003, 1004, 1005, 1006, 2000, 2001, 2002, 2003, 2004, 2005, 2006, 2007, 2008, 2009, 2010, 2011, 3000, 3001, 3002, 3003, 3004, 3005, 3006, 3007, 3008, 4004, 4005, 4006

1331.00--the following census blocks:

1000, 1001, 1002, 1003, 1004, 1005, 1006, 1007, 1008, 1009, 1010, 1011, 1012, 1013, 1014, 1015, 2000, 2001, 2002, 2003, 2004, 2005, 3000, 3001, 3002, 3003, 3004, 3005, 3006, 3007, 3008, 3009, 3010, 3011, 4000, 4001, 4002, 4003, 4004, 4005, 4006, 4007

1390.00--the following census blocks:

1000, 1001, 1002, 1003, 1004, 1005, 1006, 1007, 1008, 1009, 1010, 1011, 1012, 1013, 1014, 1015, 1016, 1017, 1018, 1022, 1023, 1024, 1025, 1026, 1027, 1028, 1997, 1998, 1999, 2000, 2001, 2002, 2003, 2004, 2005, 2006, 2007, 2008, 3000, 3001, 3002, 3003, 3004, 3005, 3006, 3007, 3008, 3009, 3010, 3011, 4000, 4001, 4002, 4003, 4004, 4005, 4006, 4007, 4008, 4009, 4010

1431.00--the following census blocks:

1007, 1008, 1009, 1010, 1011, 1012, 1013, 1014, 1015, 1999, 2015, 2016, 2017, 2018, 2019, 2020, 2021, 3009, 3010, 3011, 3012, 3013, 3014, 3015, 3016, 3017, 3018

1433.00--the following census blocks:

1000, 1001, 1002, 1003, 1004, 1005, 1006, 1007, 1008, 1009, 1010, 1011, 1012, 1013, 1014, 1015, 1016, 1017, 1018, 2000, 2001, 2002, 2003, 2004, 2005, 2006, 2007, 2008, 2009, 2010, 3000, 3001, 3002, 3003, 3006, 3007, 4000, 4001, 4002, 4003, 4004, 4005, 4006, 4007, 4008, 4009, 4010, 4011, 4012, 4013, 4014, 4015, 4016, 5000, 5001, 5002, 5003, 5004, 5005, 5006, 5007, 5008, 5009, 5010

1434.00--the following census blocks:

1000, 1001, 1002, 1003, 1004, 1005, 1006, 1007, 1008, 1009, 1010, 1011, 1012, 1013, 1014, 1015, 1016, 1017, 1018, 1019, 1020, 2000, 2001, 2002, 2003, 2004, 2005, 2006, 2007, 2008, 2009, 2010, 2011, 2012, 2013, 2014, 2015, 2016, 3000, 3001, 3002, 3003, 3004, 3005, 3006, 3007, 3008, 3009, 4000, 4001, 4002, 4003, 4004, 4005, 4006, 4007, 4008, 4009, 4010, 4011, 4012, 4013, 4014, 4015, 4016, 4017, 4018, 4019

1831.01--the following census blocks:

1000, 1001, 1002, 1005, 1008, 1009

1831.02--the following census blocks:

3000, 3001, 3002, 3003, 3004, 3005, 3006, 3007, 3008, 3009, 3010, 3011, 3012, 3013, 3014, 3015, 3020, 3021, 3022, 3023, 3024, 3025

1832.20--the following census blocks:

1004, 3002, 3003, 3004, 3005, 3006

1835.10--the following census blocks:

3001, 3006

1851.00--the following census blocks:

1000, 1001, 1002, 1003, 1004, 1007

1852.01--the following census blocks:

1001, 1002

1863.00--the following census blocks:

1000, 1001, 1002, 1003, 1004, 1005, 1006, 1007, 1008, 1009, 2000, 2001, 2002, 2003, 2004, 2005, 2006, 2007, 2008, 2009, 3000, 3001, 3002, 3003, 3004, 3005, 3006, 3007, 3008, 4000, 4001, 4002, 4003, 4004, 4005, 4006, 4011, 4012, 4013, 4014, 4015, 4016, 4017, 4018

1864.01--the following census blocks:

1003, 1004, 1005, 1006, 1007, 1008, 1009, 1010, 1011

1871.00--the following census blocks:

1000, 1001, 1002, 1003, 1004, 1005, 1006, 1007, 1008, 1009, 1010, 1011, 1012, 1999, 2000, 2001, 2002, 2003, 2004, 2005, 2006, 2007, 2008, 2009, 2010, 2999, 3000, 3001, 3002, 3003, 3004, 3005, 3006, 3007, 3008, 3009, 3010, 3011, 3999, 4002, 4003, 4004, 4005, 4006, 4007, 4008, 4009, 4010, 4014, 4015, 4998, 4999

1872.00--the following census blocks:

1005, 1006, 1012

1882.00--the following census blocks:

1000, 1001, 1002, 1003, 1004, 1005, 1006, 1007, 1008, 1009, 1010, 1011, 1012, 1013, 1014, 1015, 1999, 2000, 2001, 2002, 2003, 2004, 2005, 2006, 3000, 3001, 3002, 3003, 3004, 3005, 3006, 3007, 3008, 3009, 3010, 3011, 4000, 4001, 4002, 4003, 4004, 5000, 5001, 5002, 5003, 5004, 5005, 5006, 5010, 5011, 5012, 9000, 9001, 9002, 9003, 9004, 9005, 9006, 9007, 9008, 9009, 9010, 9011, 9012, 9013, 9014, 9015, 9016, 9017, 9018, 9019, 9020, 9021, 9022, 9023, 9024, 9025, 9026, 9027, 9028, 9029, 9030, 9031, 9032, 9033, 9034, 9035, 9036, 9037, 9038, 9039, 9040, 9041, 9042, 9043, 9044, 9045, 9046, 9047, 9048, 9049, 9050, 9051, 9052, 9053, 9054, 9055, 9056, 9057, 9058, 9059, 9060, 9061, 9062, 9063, 9064, 9065, 9066, 9998, 9999

1897.01--the following census blocks:

9000, 9001, 9007, 9008, 9009, 9010

1952.00--the following census blocks:

1000, 1001, 1002, 1003, 1004, 1005, 1006, 1007, 1008, 1009, 2000, 2001, 2002, 2003, 2004, 2005, 2006, 2007, 2008, 3000, 3001, 3002, 3003, 3004, 3005, 3006, 3007, 3008, 3009, 3010, 4000, 4001, 4002, 5000, 5001, 5004, 5007, 5008, 5009, 6000, 6001, 6002, 6003, 6004

1953.00--the following census blocks:

1000, 1001

1955.00--the following census blocks:

1000, 1001, 1002, 1003, 1004, 1005, 1006, 1007, 1008, 1009, 1010

1973.00--the following census blocks:

2000, 2001, 2002, 2003, 2004, 2005, 2006, 2007, 2008, 2009, 3000, 3001, 3003, 3008, 3009, 4000, 4001, 4002, 4003, 4008

1974.10--the following census blocks:

1000, 1001, 1002, 1003, 1004, 1005, 1006, 1007, 1008, 1009, 1010, 1011, 1012, 1013, 2000, 2001, 2002, 2003, 2004, 2005, 2006, 2007, 2008, 2009, 2010, 2011, 2012, 2013, 2014, 2015, 2016, 2017, 2018, 2019, 2020, 2021, 2022, 2023, 2024, 2025, 2026, 2027, 2028, 2029, 2030

1974.20--the following census blocks:

1000, 1001, 2001

1975.00--the following census blocks:

1000, 1004

1976.00--the following census blocks:

1000, 1001, 2000, 2004

2060.10--the following census blocks:

1000, 1001, 1002, 1003, 1004, 1005, 1006, 1007, 1008, 1009, 1010, 1011, 1012, 1013, 1014, 1015, 1016, 1017, 1018, 1019, 1020, 1021, 1036, 1998

2060.20--the following census blocks:

1028, 1029

2071.00--the following census blocks:

1000, 1001, 1002, 1003, 1004, 1005, 1006, 1007, 1008, 1009, 1010, 1011, 1012, 1013, 1014, 1015, 2000, 2001, 2002, 2003, 2004, 2005, 2006, 2007, 2008, 2009, 3000, 3001, 3002, 3003, 3004, 3005, 3006, 3007, 3008, 3009

3001.00--the following census block:

1003

3005.01--the following census blocks:

1025, 3010, 3011

3005.02--the following census blocks:

2000, 2001, 2002, 2003, 2004, 2005, 2006, 2007, 2017, 2025, 2026, 2027, 2028, 2029, 2030, 2031, 2032, 2033, 2034, 3000, 3001, 3002, 3003, 3018, 3019, 3020, 3021, 3022, 3023, 3024, 3027

4315.00--the following census blocks:

4009, 4010, 5006, 5007, 5008, 5009, 5011, 6000, 6001, 6002, 6003, 6004, 6005, 6006, 6007, 6008, 6009, 6010, 7000, 7003, 7006, 7007, 7008, 7009, 7010, 7011, 7012, 7013, 7014, 7015

4318.00--the following census blocks:

3000, 3001, 3002, 3003, 3004, 3005, 3006, 3007, 3008, 3009, 3010, 3011

4319.00--the following census blocks:

1001, 1003, 1004, 1005, 1006, 1008, 1010, 1011, 1012, 2000, 2001, 2002, 2003, 2004, 2005, 2006, 2007, 3000, 3001, 3002, 3003, 3004, 3005, 3006, 3007, 3008, 3009, 3010, 3011, 3012

4321.01--the following census blocks:

1000, 1001, 1002, 1003, 1004, 1005, 1006, 1007, 1008, 1009, 1010, 1012, 1013, 1014, 2000, 2001, 2002, 2004, 2005, 2006, 2007, 3000, 3001, 3002, 3003, 3004, 3005, 3006, 3007, 3008, 3009, 3010

4321.02--the following census blocks:

1000, 1001, 1002, 1003, 1004, 1005, 1006, 1007, 1008, 1009, 1010, 1011, 2000, 2001, 2002, 2003, 2004, 2005, 2006, 2007, 2008, 2009, 2010, 2011, 2012, 2013, 3000, 3001, 3002, 3003, 3004, 3005, 3006, 4000, 4001, 4002, 4003, 4004, 4005, 4006, 4007, 4008, 4009, 4010, 5000, 5001, 5002, 5003, 5004, 5005, 5006, 5007, 5008, 5009, 5012

4600.00--the following census blocks:

1012, 1013, 1014, 1015, 1016, 1017, 2000, 2001, 2003, 2004, 2005, 2006, 2007, 2008, 2009, 2010, 2011, 2012, 2013, 2014, 2015, 2016, 2017, 2018, 2019, 2020, 2021, 2022, 2023, 2024, 2025, 2026, 2027, 2028, 2029, 3000, 3001, 3002, 3003, 3004, 3005, 3006, 3007, 3008, 3009, 3010, 3011, 3012, 4000, 4001, 4002, 4003, 4004, 4005, 4006, 4007, 4008, 4009, 4010, 4011, 4012

4606.00--the following census blocks:

1000, 1001, 1002, 1003, 1004, 1005, 1006, 1007, 1010, 1013, 1014, 1015, 1017, 1020, 1021, 1022, 2000, 2001, 2002, 2003, 2004, 2005, 2006, 2007, 2008, 3000, 3001, 3002, 3003, 3004, 3005, 3006, 3007, 3008, 3009, 3010, 3011, 3012, 3013, 3014, 3015, 3016, 3017, 3018, 4000, 4001, 4002, 4003, 4004, 4005, 4006

4631.01--the following census blocks:

1000, 1001, 1002, 1003, 1004, 1005, 1006, 1007, 1008, 1009, 1010, 1011, 1012, 1013, 1014, 1015, 1016, 1017, 1018, 1019, 1020, 1021, 1022, 1023, 1024, 2000, 2001, 2002, 2003, 2004, 2005, 2006, 2007, 2013, 2014, 2015, 2016

4631.02--the following census blocks:

1000, 1001, 1002, 1003, 1004, 1005, 1006, 1007, 1008, 1009, 1010, 1011, 1012, 2000, 2001, 2002, 2003, 2004, 2005, 2006, 2007, 2008, 2009, 2010, 2011, 2012, 2013, 2014, 2015, 2016, 2017, 2018, 2019, 2020, 3000, 3001, 3002, 3003, 3004, 3005, 3006, 3007, 3008, 3009, 3010, 4000, 4001, 4002, 4003, 4004, 4005, 4007, 4008, 5000, 5001, 5002, 5003, 5004, 5005, 5006, 5007, 5008, 5009, 5010, 5011, 5012, 5013, 5014, 5015, 5016, 5017, 5018

4633.00--the following census blocks:

1000, 1001, 1002, 1003, 1004, 1005, 1006, 1007, 1008, 1009, 1010, 1011, 1012, 1013, 1014, 1015, 1016, 1017, 1018, 2000, 2001, 2002, 2003, 2004, 2005, 2006, 2007, 2008, 2009, 2010, 2011, 2012, 2013, 2014, 2015, 2016, 2017, 2018, 2020

4640.00--the following census blocks:

1000, 1001, 1002, 1003, 1004, 1005, 1006, 1007, 1008, 1009, 1010, 1011, 1012, 1013, 1014, 1015, 1016, 2000, 2004, 2005, 2006, 2007, 2008, 2009, 2010, 2011, 2012, 2013, 2014, 2015, 2016, 2017, 2018, 2019, 2020, 2021, 2022, 2023, 2024, 3000, 3001, 3002, 3003, 3004, 3005, 3006, 3007, 3008, 3009, 3010, 3011, 3012, 3013, 3014, 3015, 4000, 4001, 4002, 4003, 4004, 4005, 4006, 4007, 4008, 4009, 4010, 4011, 4012, 4013, 5000, 5001, 5002, 5003, 5004, 5005, 5006, 5007, 5008, 5009, 5010, 5011, 5012, 5013, 5014, 5015, 5016, 5017, 5019, 5020

4642.00--the following census blocks:

4023, 4024

4800.11--the following census blocks:

5000, 5001, 5002, 5003, 5004, 5005, 5006, 5007, 5008

4802.02--the following census blocks:

1000, 1001, 1002, 1003, 1004, 1005, 1006, 1007, 1009, 1010, 1011, 1012, 1013, 1014, 2000, 2001, 2002, 2003, 2004, 2005, 2006, 2007, 2008, 2009, 2010, 2011, 2012, 2013, 2014, 3000, 3001, 3002, 3003, 3004, 3005, 3006, 3007

4823.01--the following census blocks:

1000, 1001, 1002, 1003, 1004, 1005, 1006, 1008, 2000, 2001, 2002, 2003, 2004, 2005, 2006, 3000, 3001, 3002, 3003, 3004, 3005, 3006, 3007, 3008, 3009, 3010, 4000, 4001, 4002, 4003, 4004, 4005, 4006, 4007, 4008, 5000, 5001, 5002, 5003, 5004, 5005, 5006, 5007, 5008

9301.00--the following census blocks:

9046, 9051, 9054, 9055

<< CA ELEC § 21122 >>

21122. Senate District 22 consists of the following:

Partial counties in District 22

Los Angeles

Whole Tracts in Los Angeles County

1835.20, 1836.10, 1836.20, 1838.10, 1852.02, 1853.10, 1853.20, 1864.02, 1914.20, 1915.00, 1916.10, 1917.20, 1926.10, 1926.20, 1957.10, 1957.20, 1958.02, 1990.00, 1997.00, 2037.10, 2037.20, 2038.00, 2039.00, 2041.10, 2041.20, 2042.00, 2043.00, 2044.10, 2044.20, 2046.00, 2047.00, 2048.10, 2048.20, 2049.10, 2049.20, 2051.10, 2051.20, 2060.30, 2060.40, 2060.50, 2062.00, 2063.00, 2073.00, 2074.00, 2075.00, 2077.10, 2079.00, 2080.00, 2083.00, 2084.00, 2085.00, 2089.02, 2089.03, 2089.04, 2091.01, 2091.02, 2092.00, 2093.00, 2094.01, 2094.02, 2094.03, 2095.10, 2095.20, 2098.10, 2098.20, 2100.10, 2112.00, 2113.10, 2122.02, 2122.03, 2123.05, 2123.06, 2133.10, 2133.20, 2134.01, 2134.02, 2211.10, 2211.20, 2212.10, 2212.20, 2240.10, 2240.20, 2242.00, 2243.10, 2243.20, 2260.00, 2264.10, 2264.20, 2267.00, 2270.10, 2270.20, 2281.00, 2282.10, 2282.20, 2283.10, 2283.20, 2284.10, 2284.20, 2285.00, 2286.00, 2287.10, 2287.20, 2288.00, 2289.00, 2291.00, 2292.00, 2293.00, 2294.20, 2318.00, 4641.00, 4803.01, 4803.02, 4804.00, 4805.00, 4806.00, 4807.02, 4807.03, 4807.04, 4808.02, 4808.03, 4808.04, 4809.01, 4809.02, 4809.03, 4810.01, 4810.02, 4815.00, 4816.02, 4816.03, 4816.04, 4818.00, 4819.01, 4819.02, 5312.01, 5312.02, 5328.00, 5329.00, 5334.01, 5334.02, 5334.03, 5337.01, 5337.02, 5347.00, 5348.02, 5348.03, 5348.04

Partial Tracts in Los Angeles County

1831.01--the following census blocks:

1003, 1004, 1006, 1007, 1010, 1011, 2000, 2001, 2002, 2003, 2004, 2005, 2006, 2007, 2008, 2009, 2010, 2011, 2012, 2013, 2014, 3000, 3001, 3002, 3003, 3004, 3005, 3006, 3007, 3008, 3009, 3010, 3011, 3012, 3013, 3014

1831.02--the following census blocks:

1000, 1001, 1002, 1003, 1004, 1005, 1006, 1007, 1008, 1009, 1010, 1011, 1012, 1013, 1014, 1015, 1016, 1017, 2000, 2001, 2002, 2003, 2004, 2005, 2006, 2007, 2008, 2009, 2010, 2011, 2012, 2013, 2014, 2015, 2016, 2017, 2018, 2019, 2020, 3016, 3017, 3018, 3019, 3026, 3027, 3028

1832.20--the following census blocks:

1000, 1001, 1002, 1003, 1005, 1006, 1007, 1008, 2000, 2001, 2002, 2003, 2004, 2005, 2006, 2007, 3000, 3001, 3007, 3008, 3009, 3010, 3011

1835.10--the following census blocks:

1000, 1001, 1002, 1003, 1004, 1005, 1006, 2000, 2001, 2002, 2003, 2004, 2005, 2006, 3000, 3002, 3003, 3004, 3005

1837.00--the following census blocks:

1000, 1001, 1002, 1003, 1004, 1005, 1006, 1007, 1008, 1009, 2000, 2001, 2002, 2003, 2004, 2005, 2006, 2007, 2008, 2009, 2010, 3000, 3001, 3002, 4000, 4001, 4002, 4003, 4004, 5001, 5002, 5003, 5004, 5005

1838.20--the following census blocks:

1003, 1006, 1007

1851.00--the following census blocks:

1005, 1006, 1008, 2000, 2001, 2002, 2003, 2004, 2005, 2006, 2007, 2008, 2009, 3000, 3001, 3002, 3003,

3004, 3005, 3006, 3007, 3008, 3009, 3010, 3011, 3012, 3013, 3014, 3015, 3016, 3017, 3018, 3019, 3020,
3021, 3022, 3023, 3024, 3025, 3026, 3027, 3028, 3029, 3030

1852.01--the following census blocks:

1000, 1003, 1004, 1005, 1006, 1007, 1008, 1009, 1010, 1011, 1012, 1013, 1014, 1015, 1016, 1017, 2000,
2001, 2002, 2003, 2004, 2005, 2006, 2007, 2008, 2009, 2010, 2011, 3000, 3001, 3002, 3003, 3004, 3005,
3006, 3007, 3008, 3009, 3010, 3011, 3012, 3013, 3014

1863.00--the following census blocks:

4007, 4008, 4009, 4010

1864.01--the following census blocks:

1000, 1001, 1002, 2000, 2001, 2002, 2003, 2004, 2005, 2006, 2007, 2008, 2009, 2010, 2011, 2012, 2013,
3000, 3001, 3002, 3003, 3004, 3005, 3006, 3007

1871.00--the following census blocks:

4000, 4001, 4011, 4012, 4013, 9000, 9001, 9999

1872.00--the following census blocks:

1000, 1001, 1002, 1003, 1004, 1007, 1008, 1009, 1010, 1011, 1013, 2000, 2001, 2002, 2003, 2004, 2005,
2006, 2007, 2008, 2009, 2010, 2011, 2012, 2013, 2014, 2999

1908.00--the following census blocks:

2004, 2008, 2009, 2010, 2011

1909.01--the following census blocks:

1000, 1001, 1004, 1005, 1006, 1007, 1008, 2000, 2001, 2002, 2003, 2004, 2005, 2006, 2007, 2008, 2009,
3000, 3001, 4002, 4003

1909.02--the following census blocks:

3000, 3001, 4000, 4001, 5005, 6000, 6001, 6002, 6003, 6004, 6005

1911.20--the following census blocks:

2003, 2004, 2005

1914.10--the following census blocks:

1001, 1002, 1003, 1004, 1005, 2000, 2001, 2002, 2003, 2004, 2005

1916.20--the following census blocks:

1000, 1001, 1003, 1004, 1005, 1006, 1007, 1008, 1009

1917.10--the following census blocks:

1000, 1005, 2000, 2001, 2002, 2003, 2004, 2005, 2006, 2007

1918.10--the following census blocks:

1000, 1001, 1002, 1003, 2000, 2006, 2007, 2009

1918.20--the following census blocks:

2000, 2001

1924.20--the following census blocks:

1000, 1001

1925.10--the following census blocks:

1000, 1008, 2000, 2001, 2002, 2003, 2004, 2005, 2006, 2007

1925.20--the following census blocks:

1000, 1001, 1002, 1003, 1004, 2000, 2001, 2002, 2003, 2004, 2005, 2006, 2007, 2008, 2009, 2010

1927.00--the following census blocks:

1000, 1001, 1002, 1003, 1004, 1005, 1006, 1007, 1008, 1009, 1010, 1011, 1012, 1013, 1014, 2000, 2001

1955.00--the following census blocks:

2003, 2004, 2005, 2006, 2007, 2008, 2009, 2010, 2012, 2013

1956.00--the following census blocks:

1000, 1001, 1002, 1003, 1004, 1005, 1006, 2000, 2001, 2002, 2003, 2004, 2005, 2006, 2007, 3000, 3001, 3002, 3003, 3004, 3005, 4003, 4006

1958.01--the following census blocks:

1000, 1001, 1004, 1005, 1006, 1007, 1008, 1009, 4000, 4001, 4002, 4003, 4004, 5006, 5007, 5008, 5009

1959.00--the following census blocks:

2004, 2005, 2006, 3000, 3003, 3004, 3005, 3006

1973.00--the following census blocks:

3002, 3004, 3005, 3006, 3007, 3010, 4004, 4005, 4006, 4007, 4009, 4010

1974.10--the following census block:

2031

1974.20--the following census blocks:

1002, 1003, 1004, 1005, 1006, 1007, 1008, 1009, 1010, 1011, 1012, 1013, 1014, 1015, 2000, 2002, 2003, 2004, 2005, 2006, 2007, 2008, 2009, 2010, 2011, 2012, 2013, 2014

1975.00--the following census blocks:

1001, 1002, 1003, 1005, 1006, 1007, 2000, 2001, 2002, 2003, 2004, 2005, 3000, 3001, 3002, 3003, 3004, 3005, 3006, 3007, 3008, 3009

1976.00--the following census blocks:

1002, 1003, 1004, 1005, 1006, 2001, 2002, 2003, 2005, 3000, 3001, 3002, 3003, 3004, 3005, 3006, 3007

1992.01--the following census blocks:

4000, 4001, 4002, 4003, 4004, 4005, 4006, 4007, 4008

1992.02--the following census blocks:

2002, 2003

1994.00--the following census blocks:

1004, 1005, 1006, 1007, 1013, 1014, 2003, 2004, 2005, 2006, 2007, 2015, 2016, 3005, 3006, 3007, 3008, 3009

1998.00--the following census blocks:

1003, 2002, 2003, 2004, 3000, 3001, 3002, 3003, 3004, 3005, 3006, 4000, 4001, 4002, 4003, 4004, 4005, 4006, 4007, 4008, 4009

1999.00--the following census blocks:

1004, 2000, 2001, 2002, 2003, 2004, 2005, 2009

2031.00--the following census blocks:

2000, 2001, 2002, 2003, 2004, 2005, 2006, 2007, 2008, 2009, 4000, 4001, 4002, 4003, 4004, 4005, 5000, 5001, 5002, 5003, 5004, 5005, 5006

2032.00--the following census blocks:

1000, 1001, 1002, 1003, 1004, 2000, 2001, 2002, 2003, 2004, 2005, 2006, 2009, 3000, 3001, 3002, 3003, 3004, 3005, 3006, 3007, 3008, 4000, 4001, 4002

2035.00--the following census blocks:

1010, 1011, 2000, 2001, 2002, 2003, 2004, 2005, 2006, 2007, 2008, 2009, 2010, 2011, 2012, 2013, 2014, 2015, 2016, 3000, 3001, 3002, 3003, 3004, 3005, 3006, 3007, 3008, 3009, 3010, 4000, 4001, 4002, 4003, 4004, 4005, 4006, 4007, 4008, 4009, 4010

2036.00--the following census blocks:

1009, 2000, 2001, 2002, 2003, 3000, 3001, 3002, 3003, 3004, 3005, 3006, 3007, 3008, 4000, 4001, 4002, 4003, 4004, 4005, 4006, 4007, 4008, 4009

2060.10--the following census blocks:

1022, 1023, 1024, 1025, 1026, 1027, 1028, 1029, 1030, 1031, 1032, 1033, 1034, 1035, 1996, 1997, 1999, 2000, 2001, 2002, 2003, 2004, 2005, 2006, 2007, 2008, 2009, 2999

2060.20--the following census blocks:

1000, 1001, 1002, 1003, 1004, 1005, 1006, 1007, 1008, 1009, 1010, 1011, 1012, 1013, 1014, 1015, 1016, 1017, 1018, 1019, 1020, 1021, 1022, 1023, 1024, 1025, 1026, 1027, 1030, 1031, 1032, 1033, 1034, 1035, 1036, 1037, 1038, 1039, 1040, 1041, 1042, 1996, 1997, 1998, 1999

2071.00--the following census blocks:

2010, 3010, 4000, 4001, 4002, 4003, 4004, 4005, 4006, 4007, 4008, 4009, 5000, 5001, 5002, 5003, 5004, 5005, 5006, 5007, 5008, 5009, 5010, 5011, 5012, 5013, 5014, 5015, 5016, 5017

2086.10--the following census blocks:

1000, 1001, 1002, 1003, 1010

2086.20--the following census blocks:

1000, 1001, 1002, 1003, 1004, 1006, 1007, 2000, 2001, 2006

2087.20--the following census blocks:

1000, 1001, 1002

2088.00--the following census blocks:

1000, 1001, 1002, 1003, 3000, 3001, 3002, 3003, 3004, 3005

2113.20--the following census blocks:

2000, 2001

2114.20--the following census blocks:

1000, 1003, 1004, 1007

2122.04--the following census blocks:

1002, 1004, 2000, 2001, 2002

2123.03--the following census blocks:

1003, 1004, 1005

2123.04--the following census blocks:

1000, 1003

2124.10--the following census blocks:

2000, 2001

2124.20--the following census blocks:

1000, 2000, 2001, 2002

2132.01--the following census blocks:

1000, 1001, 1002, 2000, 2001, 2002, 2003, 2004, 2005, 2006, 5001, 5002

2132.02--the following census blocks:

3000, 3001, 3002, 3003, 3004, 3005, 3006, 4000, 4001, 4002, 4003, 4005, 4006, 4007, 4008

2213.01--the following census blocks:

1000, 1001, 1002, 1003, 1004, 1005, 1006, 1007, 5005

2213.02--the following census blocks:

2000, 2001, 2002

2215.00--the following census blocks:

1000, 1005, 1006, 1007, 2000, 2004, 2005

2216.00--the following census blocks:

1000, 1001, 1002, 1003, 1004, 1005, 1006, 1007, 1008, 1009, 2000, 2001, 2002, 2003, 2004, 2005, 2006, 3000, 3001, 3002, 3003, 3004, 3005, 3006, 3007, 3008, 3009

2217.10--the following census blocks:

1000, 1001, 1002, 1003, 1004, 1005, 2000, 2001, 2002, 2003, 2004, 2005, 2006, 2007, 2008, 3000, 3001, 3002, 3003, 3004, 3005, 3006, 3007, 3008, 3009, 4000, 4001, 4002, 4003

2244.10--the following census blocks:

1000, 1001, 1002, 1003, 1004, 1005, 1006, 1007, 1008, 1009, 1010, 1011, 1012, 1013, 2000, 2001, 2002, 2003, 2004, 2005

2244.20--the following census blocks:

1000, 1001, 1002, 1003, 1004, 1005, 2000, 2001, 2002, 2003, 2004

2246.00--the following census blocks:

1000, 1001, 1002, 1003, 1004, 1005, 1006, 1007, 1008, 1009, 1010, 1011, 1012, 1013, 1014, 1015, 1016, 2000, 2001, 2002, 2003, 2004, 2005, 2006, 2007, 2008, 2009, 2010, 2011, 2012, 2013, 3000, 3001, 3002, 3003, 3004, 3005, 3006, 3007, 3008, 3009, 3010, 3011, 3012, 3013, 3014, 3015, 3016

2294.10--the following census blocks:

1000, 1001, 1002, 1003, 2000, 2001, 2002, 2003, 2004, 2005, 2006, 2007, 2008, 2009, 2010, 2011, 2012, 2013

2311.00--the following census blocks:

1000, 1001, 1002, 1003, 1004, 1005, 1006, 1007, 1008, 1009, 1010, 1011, 1012, 1013, 1014, 1015, 1016, 1017, 1018, 1019, 1020, 1021, 1022, 1023, 1024, 1025, 2000, 2001, 2002, 2003, 2004, 2007, 2008, 2009, 2010, 2011, 2012, 2013, 2019, 2020, 2021, 2022, 2023, 2024, 2025, 2026, 2028, 2029, 2030, 2031, 2032

2317.10--the following census blocks:

2002, 2003, 2004, 3000, 3003, 3004

2317.20--the following census blocks:

1001, 1002, 1003, 1004, 2000, 2001, 2002, 2003

2319.00--the following census blocks:

1000, 1001, 1002, 1003, 1004, 1005, 2000, 2001, 2002, 2003, 2004, 2005, 2006, 2007, 2008, 2009, 2010, 2013, 2014, 2015, 3000, 3001, 3002, 3003, 3004, 3005, 3006, 3007, 3012

2321.20--the following census blocks:

1000, 1001, 1002

2328.00--the following census blocks:

1000, 1005, 1006

2392.00--the following census blocks:

1000, 1001, 1002, 1003, 1004, 1005, 1006, 1007, 1008, 1009, 1010, 1011, 1012, 1013, 1014, 1015, 1018, 1019, 1020, 1021, 1022, 1023, 1024

2393.30--the following census blocks:

1000, 1001, 1002, 1003, 1006, 1007, 2002, 2003, 2004, 2005

4633.00--the following census block:

2019

4640.00--the following census blocks:

2001, 2002, 2003, 5018

4642.00--the following census blocks:

1000, 1001, 1002, 1003, 1004, 1005, 1006, 1007, 1008, 1009, 1010, 1011, 1012, 1013, 1014, 2000, 2001, 2002, 2003, 2004, 2005, 2006, 2007, 2008, 2009, 2010, 2011, 3000, 3001, 3002, 3003, 3004, 3005, 3006, 3007, 3008, 3009, 3010, 3011, 3012, 3013, 3014, 3015, 3016, 3017, 3018, 4000, 4001, 4002, 4003, 4004, 4005, 4006, 4007, 4008, 4009, 4010, 4011, 4012, 4013, 4014, 4015, 4016, 4017, 4018, 4019, 4020, 4021, 4022, 5000, 5001, 5002, 5003, 5004, 5005, 5006, 5007, 5008, 5009, 5010, 5011, 5012, 5013, 5014, 5015, 5016, 6000, 6001, 6002, 6003, 6004, 6005, 6006, 6007, 6008, 6009, 6010, 6011, 6012, 6013, 6014, 6015, 6016, 6017

4802.02--the following census block:

1008

5307.00--the following census blocks:

2009, 2019

5308.01--the following census blocks:

1006, 1007, 2004, 3001, 3002, 3004

5309.01--the following census block:

2004

5311.01--the following census blocks:

1007, 1008

5323.04--the following census blocks:

2005, 2006, 2013, 2014, 2015, 2016, 2030, 2031, 2032, 2071, 2072, 2073, 2074, 2075, 2076, 2077, 2998

5324.00--the following census blocks:

1000, 1001, 1002, 1003, 1004, 1005, 1006, 1007, 1008, 1009, 1010, 1011, 1012, 1013, 1014, 1015, 1016, 1017, 1018, 1019, 1020, 1021, 1022, 1023, 1024, 1025, 1026, 1027, 1028, 1029, 1030, 1031, 1032, 2000, 2001, 2002, 2003, 2004, 2005, 2006, 2007, 2008, 2009, 2010, 2011, 2012, 2013, 2014, 2015, 2016, 2017, 2018, 2019, 2020, 2021, 2022, 2023, 2024, 2025, 2026, 2027, 2028, 2029, 2030, 2031, 3000, 3001, 3002, 3003, 3004, 3005, 3006, 3007, 3008, 3009, 3010, 3011, 3012, 3013, 3014, 3015, 3016, 4000, 4001, 4002, 4003, 4004, 4005, 4006, 4007, 4008, 4009, 4010, 4013, 4014, 4015, 4016, 4017, 9001, 9002, 9003, 9004, 9005, 9006, 9007, 9008, 9009, 9010, 9011, 9012, 9013, 9014, 9015, 9016, 9017, 9018, 9019, 9020, 9021, 9022, 9023, 9024, 9025, 9026, 9027, 9028, 9029, 9030, 9031, 9032, 9033, 9034, 9035, 9036, 9037, 9038, 9039, 9040, 9041, 9042, 9043, 9044, 9045, 9046, 9047, 9048, 9049, 9050, 9051, 9052, 9053, 9054, 9055, 9056, 9057, 9058, 9059, 9060, 9061, 9062, 9063, 9064, 9065, 9066, 9067, 9993, 9994, 9995, 9996, 9997, 9998, 9999

5325.00--the following census blocks:

1001, 1002, 1003, 1004, 1005, 1014, 1015, 1025, 1026, 1033

5327.00--the following census blocks:

1004, 1005, 1006, 1007, 1008, 1013, 1014, 1015, 1016, 1017, 1018, 2000, 2001, 2002, 2003, 2004, 2005, 2006, 2007, 2008, 2009, 3000, 3001, 3002, 3003, 3004, 3005, 3006, 3007, 3008, 3009, 3010, 3011, 3012, 3013

5330.00--the following census blocks:

1000, 1001, 1002, 1003, 1004, 1005, 1006, 1007, 1008, 1009, 1010, 1011, 1012, 1013, 1014, 1015, 1016, 1017, 2000, 2001, 2002, 2003, 2004, 2005, 2006, 2007, 2008, 3000, 3001, 3002, 3003, 3004, 3005, 3006, 3007, 3008, 3009, 3010, 3011, 3012, 3013, 4003, 4004, 4005, 4006, 4007, 4008, 4010, 4011, 4012, 4013

5333.00--the following census blocks:

1000, 1001, 1002, 1003, 1004, 1005, 2000, 2001, 2002, 2003, 2004, 2005, 2006, 2008, 2009

5336.01--the following census block:

3000

5337.03--the following census blocks:

1000, 1001, 1002, 1003, 1004, 1005, 1006, 1007, 1008, 1009, 2001, 2002, 2003, 2004, 2005, 2006, 2007, 2008, 2009, 2010, 2011, 2012, 2013, 2014, 2015

5338.01--the following census blocks:

1005, 5006

5338.03--the following census block:

1000

5338.04--the following census blocks:

1000, 1001

5349.00--the following census blocks:

1000, 1001, 1002, 1003, 1004, 1005, 1006, 2000, 2001, 2002, 2003, 2004, 2005, 3000, 3001, 3002, 3003, 3004, 3005, 3006, 3007, 3008, 3009, 4000, 4001, 4002, 4003, 4004

5350.00--the following census blocks:

1000, 1001, 1002, 1003, 1004, 1005, 1006, 2000, 2001, 3000, 3001, 3002, 3003, 3004, 3005, 3006, 3007, 3008, 4000, 4001, 5000, 5001, 5002, 5003, 5004

5353.00--the following census block:

1000

<< CA ELEC § 21123 >>

21123. Senate District 23 consists of the following:

Partial counties in District 23

Los Angeles

Whole Tracts in Los Angeles County

1132.02, 1132.31, 1132.32, 1133.21, 1343.02, 1343.04, 1344.01, 1344.21, 1344.22, 1349.01, 1351.02, 1351.12, 1352.01, 1352.02, 1352.03, 1370.00, 1371.02, 1372.01, 1373.01, 1373.02, 1374.01, 1374.02, 1375.01, 1375.02, 1375.04, 1380.00, 1392.00, 1393.01, 1393.02, 1393.03, 1394.00, 1395.01, 1395.02, 1396.00, 1397.01, 1397.02, 1397.03, 1398.01, 1398.02, 1411.00, 1412.00, 1413.01, 1413.02, 1414.00, 1415.00, 1416.00, 1417.00, 1435.00, 1436.01, 1436.02, 1438.00, 1439.01, 1439.02, 1898.00, 1920.00, 1942.00, 1943.00, 1944.00, 1945.00, 2144.00, 2145.00, 2146.00, 2147.00, 2148.00, 2149.00, 2611.01, 2611.02, 2622.00, 2623.01, 2623.02, 2623.03, 2624.00, 2625.00, 2626.01, 2626.02, 2627.01, 2627.02, 2628.00, 2640.00, 2653.03, 2653.04, 2653.05, 2654.10, 2654.20, 7001.00, 7002.00, 7003.00, 7004.00, 7005.00, 7006.00, 7007.00, 7008.00, 7009.01, 7009.02, 7010.00, 7011.00, 7012.01, 7012.02, 7013.01, 7013.02, 7014.00, 7015.01, 7015.02, 7016.01, 7016.02, 7017.01, 7017.02, 7018.01, 7018.02, 7019.00, 7020.00, 7021.00, 7022.01, 7022.02, 7023.00, 8001.01, 8001.02, 8002.01, 8002.02, 8003.02, 8003.03, 8003.23, 8003.24, 8003.25, 8003.26, 8004.01, 8004.03, 8004.04, 8005.01, 8005.02

Partial Tracts in Los Angeles County

1132.13--the following census blocks:

2000, 2001, 2002, 2003, 2004, 2005, 2018, 2020, 2023, 2024, 2025, 2026, 2027, 2028, 2029, 2030

1132.33--the following census blocks:

2005, 2006, 2010, 2011, 2012

1133.03--the following census blocks:

2003, 2004, 2005, 2006, 2007, 2008, 2009, 2010, 2011, 2012, 2013, 2014, 2015, 2016, 2017, 2018, 2019, 2020, 2021, 2022, 2023, 2027, 2028, 2029, 2030, 2031, 2032, 2033, 2034, 2035, 2036, 2037, 2038, 2039, 2040, 2041

1133.22--the following census blocks:

2002, 2003, 2004, 2005, 2006, 2007, 2008, 2009, 2010, 2011, 2012, 2013

1134.01--the following census blocks:

1000, 1001, 1002, 1003, 1004, 1005, 1006, 1007, 1008, 1009, 1010, 1011, 2000, 2001, 2002, 2003, 2004, 2005, 2006, 2007, 2008, 2009, 2010, 2011, 2012, 3000, 3001, 3002, 3003, 3004, 3005, 3006, 3007, 3008, 3009, 3010, 3011, 3012, 3013

1134.21--the following census blocks:

2000, 2001, 2002, 2003, 2004, 2005, 2006, 2009, 2010, 2011, 2012, 2013, 2014, 2015, 2016, 2017, 2022, 2023, 2024, 2025, 2026, 2027, 2028, 2029, 2030, 2031, 2032

1134.22--the following census blocks:

3000, 3001, 3002, 3003, 3004, 3005, 3006, 3007, 3008, 3009, 3010, 3011, 3012, 3013, 3014, 3015, 3016, 3017, 3018, 3019, 3020, 4002, 4003, 4004, 4005, 4006, 4007, 4008, 4009, 4010, 4011, 4012, 4013, 4014, 4015, 5000, 5001, 5006, 5007, 5008, 5009, 5011, 5012, 5013, 5014, 5015, 5016, 5017, 5018, 5019

1246.00--the following census blocks:

4009, 4010, 4013, 4014, 5002, 5003

1287.02--the following census blocks:

3011, 3012

1289.10--the following census blocks:

2014, 2015, 3013, 3014, 3015, 3016, 3017, 3018, 3019, 3020, 3021, 3022, 3023

1331.00--the following census block:

3012

1343.03--the following census blocks:

1001, 2003, 2004, 2005, 2006, 2007, 2008, 3000, 3001, 3002, 3003, 3004, 3005, 3006, 3007, 3008, 3009, 3010, 3011, 3012, 4000, 4001, 4002, 4003, 4004, 4005, 4006, 4007, 4008, 4009, 4010, 4011, 4012, 4013

1343.06--the following census blocks:

1003, 1004, 1006

1349.02--the following census blocks:

1000, 1001, 1002, 1003, 1005, 1006, 1007, 1008, 1009, 1010, 1011, 1012, 1013, 2002, 2003, 2004, 2005, 2006, 2007, 2008, 2009, 2010, 2011, 2012, 2013, 2014, 2015, 2016, 2017, 2018, 2019, 2020, 2021, 3000, 3001, 3002, 3003, 3004, 3005, 3006, 3008, 3009, 3010, 3011, 3012, 3013, 3014, 3015, 3016, 4000, 4001, 4002, 4003, 4004

1351.11--the following census blocks:

1001, 1002, 1003, 1004, 1005, 1006, 1007, 1009, 1010, 1011, 2001, 2002, 2003, 2004, 2005, 2006, 2007, 2008, 2009, 2010, 2011, 2012, 3002, 3003, 3004, 3005, 3006, 3007, 3008, 3009, 3010

1390.00--the following census blocks:

1019, 1020, 1021

1433.00--the following census blocks:

2011, 2012, 2013, 2014, 2015, 3004, 3005, 3008, 3009, 3010

1434.00--the following census blocks:

4020, 4021, 4022

1437.00--the following census blocks:

1016, 1017, 1018, 1019, 1020, 1021, 1022, 1023, 3003, 3004, 3005, 3006, 3007, 3008

1899.01--the following census blocks:

4003, 5004

1941.00--the following census blocks:

1000, 1001, 1002, 1003, 1004, 1005, 1006, 1007, 1008, 1009, 1010, 2004, 2007, 2008, 2009, 2010, 2011, 2012, 2013, 2014, 2015, 2016, 2017, 4000, 4001, 4002, 4003, 4004, 4005, 4006, 4007, 4008, 4009, 4010, 4011, 4012, 4013, 4014, 4015, 4016, 4017, 4018, 4019

2140.00--the following census blocks:

1000, 1001, 1002, 1003, 1004, 1005, 1006, 1007, 2000, 2001, 2002, 2003, 2004, 2005, 2006, 2007, 2008, 2009, 3000, 3001, 3002, 3003, 3004, 3005, 3006, 3007, 3008, 3009, 4000, 4001, 4002, 4003, 4004, 4005, 4006, 4007

2151.00--the following census blocks:

3004, 3005, 3006

2163.00--the following census blocks:

3003, 3004, 3005, 3010, 4000, 4001, 4002, 4003, 4004, 4005, 5005, 5006, 5008, 5009

2164.00--the following census blocks:

1000, 1001, 1002, 1003, 1004, 1005, 2000, 2001, 2002, 3000, 3001, 3002, 3003, 4000, 4001, 4002, 4003, 4004, 4005

2168.00--the following census blocks:

4001, 4002

2612.00--the following census blocks:

1000, 1001, 1002, 1003, 1004, 1005, 9000, 9001, 9002, 9003, 9004, 9005, 9006, 9007, 9008, 9009, 9010, 9011, 9012, 9013, 9014, 9015, 9016, 9017, 9018, 9019, 9020, 9021, 9022, 9023, 9024, 9025, 9026, 9027, 9028, 9029, 9030, 9031, 9032, 9033, 9034, 9035, 9999

2621.00--the following census blocks:

1006, 1007, 1008, 1009, 1010, 1011, 1012, 1013, 1014, 2003, 2005, 2006, 2007, 3002, 3003, 3004, 3005, 3006, 3007, 3008, 3009, 3010, 3011, 3012, 4000, 4001, 4002, 4003, 4004, 4005, 4006, 4007, 4008, 4009, 4010

2641.01--the following census blocks:

1000, 1001, 1002, 1003, 1004, 1005, 1006, 1007, 1008, 1009, 2001, 2002

2643.02--the following census blocks:

1000, 1001, 3001, 3008, 3009, 3010, 3011, 3012, 4000, 4001, 4002, 4003, 4004, 4005, 4006, 4007, 4008

2651.00--the following census blocks:

1001, 3002, 3003, 3006, 3007, 3008

2652.00--the following census blocks:

1000, 1001, 1002, 1003, 1004, 1005, 1006, 2000, 2001, 2002, 2003, 2004, 3000, 3001, 3002, 3003, 3004, 3005, 3006

2653.01--the following census blocks:

1000, 1001, 1002, 1003, 1004, 1005, 1006, 1007, 1008, 1009, 1010, 2000, 2001, 2002, 2003, 3000, 3001, 3002, 3003, 3004, 4000, 4001, 4002, 4003, 4004, 4005, 4006

2690.00--the following census blocks:

1024, 1025

3200.00--the following census blocks:

1000, 1002, 1003

Ventura

Whole Tracts in Ventura County

30.02, 31.00, 32.01, 32.02, 33.00, 34.01, 34.02, 35.00, 36.03, 36.05, 36.07, 36.08, 37.00, 38.00,
39.00, 40.00, 41.01, 41.02, 42.00, 43.01, 43.02, 44.00, 45.01, 45.03, 45.04, 46.00, 47.03, 47.06

Partial Tracts in Ventura County

28.00--the following census blocks:

1090, 1997

29.01--the following census blocks:

1002, 1004, 1005, 1006, 1007, 1008, 1009, 1010, 1011, 1012, 1013, 1014, 1015, 1016, 1017, 1018, 1019,
1020, 1021, 1022, 1023, 1024, 1025, 1026, 1027, 1028, 1029, 1030, 1997

29.02--the following census blocks:

1000, 1001, 1002, 1003, 1004, 1005, 1010, 1011, 1012, 1013, 1014, 1015, 1016, 1017, 1018, 1019, 1020,
1021, 1022, 1023, 1024, 1025, 1026, 1027, 1028, 1029, 1030, 1031, 1032, 1033, 1034, 1035, 1036, 1037,
1038, 1039, 1040, 1041, 1042, 1043, 1044, 1045, 1046, 1047, 1048, 1049, 1050, 1051, 1052, 1054, 1055,
1057, 1059, 1060, 1061, 1062, 1063, 1064, 1065, 1066, 1067, 1068, 1069, 1070, 1071, 1072, 1073, 1994,
1995, 1996, 1997, 1998

30.01--the following census blocks:

1000, 1001, 1002, 1003, 1004, 1005, 1006, 1007, 1008, 1009, 1010, 1011, 1012, 1013, 1014, 1015, 2000,
2001, 2002, 2003, 2004, 2005, 2006, 2007, 2008, 2009, 2010, 2011, 2012, 2013, 2014, 2015, 2016, 2017,
2018, 2019, 2020, 2021, 2022, 2023, 2024, 2025, 2026, 2027

36.04--the following census blocks:

1000, 1001, 1002, 1003, 1004, 1005, 1006, 1007, 1008, 1009, 1010, 1011, 1012, 1013, 1014, 1015, 1016,
1017, 1018, 1019, 1020, 1021, 1022, 1023, 1024, 1025, 1026, 1027, 1028, 1029, 1030, 1031, 1032, 1033,
1034, 1993, 1994, 1995, 1996, 1997, 1998, 1999, 2000, 2001, 2002, 2003, 2004, 2005, 2006, 2007, 2008,
2009, 2010, 2011, 2012, 2013, 2014, 2015, 2016, 2017, 2018, 2019, 2020, 2021, 2022, 2023, 2024, 2025,
2026, 2027, 2028, 2029, 2030, 2031, 2032, 2033, 2034, 2035, 2036, 2037, 2038, 2039, 2040, 2041, 2042,
2043, 2044, 2045, 2046, 2047, 2048, 2049, 2050, 2051, 2052, 2992, 2993, 2994, 2995, 2996, 2997, 2998,
2999

47.02--the following census blocks:

1003, 1004, 1005, 1006, 1007, 1008, 1009, 1010, 1011, 1012, 1013, 1014, 1015, 1016, 1017, 1027, 1028,
1029, 1030, 1031, 1032, 1033, 1034, 1035, 1036, 1037, 1038, 1039, 1040, 1041, 1998, 1999, 2000, 2001,
2002, 2003, 2004, 2005, 2006, 2007, 2008, 2009, 2010, 2011, 2012, 2013, 2014, 2015, 2016

47.04--the following census blocks:

1001, 1002, 1003, 1004, 1005, 1006, 1007, 1008, 1009, 1010, 1011, 1012, 1013, 1014, 1015, 1016, 1017,
1018, 2002, 2003, 2018

47.05--the following census blocks:

1001, 1002, 1003, 1004, 1005, 1006, 1007, 1008, 1009, 1010, 1011, 2000, 2001, 2002, 2003, 2004, 2005,
2006, 2007, 2008, 2009, 2010, 2011, 2012, 2013, 2014, 2015, 3002, 3003, 3004, 3005, 3006, 3007, 3008,
3009, 3010, 3011, 3012, 3013, 3014, 3015, 3016, 3017, 3018

49.00--the following census blocks:

1000, 1001, 1002, 1003, 1004, 1005, 1006, 1007, 1008, 1009, 1010, 1011, 1012, 1013, 1014, 1015, 1016,

1017, 1018, 1019, 1020, 1021, 1022, 1023, 1024, 1025, 1026, 1027, 1028, 1029, 1030, 1031, 1032, 1033, 1034, 1035, 1036, 1037, 1038, 1039, 1040, 1041, 1042, 1043, 1044, 1045, 1046, 1047, 1048, 1049, 1050, 1051, 1052, 1053, 1054, 1055, 1056, 1057, 1058, 1059, 1060, 1061, 1062, 1063, 1064, 1065, 1066, 1067, 1068, 1069, 1070, 1071, 1072, 1073, 1074, 1075, 1076, 1077, 1078, 1079, 1080, 1081, 1082, 1083, 1084, 1085, 1090, 1091, 1092, 1093, 1094, 1095, 1096, 1097, 1098, 1099, 1100, 1101, 1102

50.01--the following census blocks:

1003, 1004, 1005, 1007, 1008, 1009, 1010, 1011, 1012, 1013, 1014, 1015, 1016, 1017, 1018, 1019, 1020, 3009, 3010, 3011, 3012, 3023, 3026, 3027

50.02--the following census blocks:

1002, 1003, 1004, 1005, 1006, 1007, 1008, 1009, 1010, 1011, 1012, 1013, 1014, 1015, 1021, 1022, 1023, 1025, 1026

56.00--the following census blocks:

2114, 2115, 2116, 2117, 2118, 2119, 2120

73.00--the following census blocks:

1039, 1040, 1041, 1042, 1043, 1044, 1045, 1046, 1047, 1048, 1049, 1087, 1088, 1089, 1113, 1114, 1115, 1116, 1117, 1118, 1119, 1120, 1121, 1122, 1123, 1124, 1125, 1126, 1127, 1128, 1997

<< CA ELEC § 21124 >>

21124. Senate District 24 consists of the following:

Partial counties in District 24

Los Angeles

Whole Tracts in Los Angeles County

1991.10, 1991.20, 1993.00, 2011.10, 2011.20, 2012.00, 2013.01, 2013.02, 2014.01, 2014.02, 2015.01, 2015.03, 2015.04, 2016.00, 2017.00, 2033.00, 4006.02, 4006.03, 4037.22, 4041.00, 4043.01, 4043.02, 4044.01, 4044.02, 4045.01, 4045.02, 4046.00, 4047.01, 4047.02, 4047.03, 4048.01, 4048.02, 4048.03, 4049.01, 4049.02, 4049.03, 4050.01, 4050.02, 4051.01, 4051.02, 4052.01, 4052.02, 4052.03, 4053.00, 4054.00, 4055.00, 4056.00, 4057.00, 4058.00, 4060.00, 4061.01, 4061.02, 4062.00, 4064.02, 4064.11, 4064.12, 4065.00, 4066.01, 4066.02, 4067.00, 4068.00, 4069.00, 4070.01, 4070.02, 4071.01, 4071.02, 4072.00, 4073.01, 4073.02, 4074.00, 4075.00, 4076.00, 4077.01, 4077.02, 4078.00, 4079.00, 4080.01, 4080.02, 4081.02, 4081.32, 4081.33, 4081.34, 4081.35, 4082.02, 4083.01, 4083.03, 4300.01, 4300.02, 4301.01, 4301.02, 4322.01, 4322.02, 4323.00, 4324.01, 4324.02, 4326.01, 4326.02, 4327.00, 4328.01, 4328.02, 4329.01, 4329.02, 4332.00, 4333.01, 4333.02, 4333.03, 4334.03, 4336.01, 4336.02, 4339.01, 4340.01, 4813.00, 4817.11, 4817.12, 4817.13, 4817.14, 4820.01, 4820.02, 4821.01, 4821.02, 4822.01, 4822.02, 4823.03, 4823.04, 4824.01, 4825.02, 4825.03, 4825.21, 4826.00, 4827.01, 4827.02, 5303.01, 5303.02, 5304.00, 5305.00, 5306.01, 5306.02, 5308.02, 5309.02, 5310.00, 5311.02, 5316.03, 5316.04, 5317.01

Partial Tracts in Los Angeles County

1837.00--the following census blocks:

5000, 5006, 5007, 5008, 5009, 5010, 5011, 5012, 5013, 5014, 5015, 5016, 5017, 5018, 5019

1838.20--the following census blocks:

1000, 1001, 1002, 1004, 1005, 2000, 2001, 2002, 2003, 2004, 2005, 2006, 2007, 2008, 2009

1851.00--the following census blocks:

3031, 3032

1992.01--the following census blocks:

3000, 3001, 3002, 3003, 3004, 3005

1992.02--the following census blocks:

1000, 1001, 1002, 1003, 1004, 1005, 2000, 2001, 2004, 2005, 2006, 2007, 2008, 2009, 2010, 2011, 2012

1994.00--the following census blocks:

1000, 1001, 1002, 1003, 1008, 1009, 1010, 1011, 1012, 2000, 2001, 2002, 2008, 2009, 2010, 2011, 2012, 2013, 2014, 2017, 2018, 3000, 3001, 3002, 3003, 3004

1998.00--the following census blocks:

1000, 1001, 1002, 1004, 1005, 2000, 2001, 2005, 2006

1999.00--the following census blocks:

1000, 1001, 1002, 1003, 1005, 1006, 1007, 1008, 2006, 2007, 2008, 2010, 2011, 2012, 2013, 2014

2031.00--the following census blocks:

1000, 1001, 1002, 1003, 1004, 1005, 1006, 1007, 1008

2032.00--the following census blocks:

2007, 2008

2035.00--the following census blocks:

1000, 1001, 1002, 1003, 1004, 1005, 1006, 1007, 1008, 1009

2036.00--the following census blocks:

1000, 1001, 1002, 1003, 1004, 1005, 1006, 1007, 1008

4006.04--the following census blocks:

1000, 1001, 1002, 1003, 1004, 1005, 1006, 1007, 1008, 1009, 1010, 1011, 1012, 1013, 1014, 1015, 1016, 1017, 1018, 1021, 1022, 1023, 2003, 2004, 2007, 2011, 2012, 2013, 2014, 2015, 2018, 2019, 2020, 2021

4008.00--the following census blocks:

1037, 1038, 1039, 1040, 1041, 1042, 1043, 1044, 1045, 1046, 1047, 1050, 1051, 1053, 1054, 1055, 1056, 1057, 1058, 1059

4035.00--the following census blocks:

1005, 1006, 1007, 1008, 1009, 1011

4036.00--the following census blocks:

1000, 1001, 1002, 1004, 1005, 2001, 2002, 2003, 2004, 2005, 3000, 3001, 3003, 3004, 3005, 3008, 3009, 3010, 3015, 3016, 3017, 3018, 3019, 3020, 3021, 4000, 4001, 4002, 4003, 4004, 4005, 4006, 4007, 4008, 4009, 4010, 4011, 4012, 4013, 4014, 4015, 4016, 4017, 4018, 4019, 4020, 4021, 4022, 4023, 4024, 4025, 4026, 4027, 4028, 4029, 4030, 4031, 4032, 5001, 5002, 5003, 5004, 5005, 5006, 5007, 5008, 5009, 5010, 5011, 5012, 5013, 5014, 5015, 5016, 5017, 5018, 5019, 5020, 5021, 5022, 5023, 5024, 5025, 5026, 5027, 5028, 5029, 5030, 5999

4037.02--the following census blocks:

1001, 1002, 1003, 1004, 1005, 1006, 1007, 1008, 1009, 1010, 1011, 1012, 1013, 1014, 1015, 1016, 1017, 1018, 1019, 2000, 2001, 2002, 2003, 2004, 2005, 2006, 2007, 2008, 2009, 2010, 2011, 2012, 2013, 2014, 2015, 2016, 2017, 2018, 2019, 2020, 2021, 2022, 2023, 2024, 2025, 2026

4037.03--the following census blocks:

1003, 1010, 1011, 1012, 1013, 1014, 1015, 1016, 1017, 1018, 1019, 1020, 1021, 2005, 2013, 2015, 2017,

2018, 2019, 2021, 2022, 2023, 2024, 2025, 2026, 2027, 2028, 2029, 2030, 2031, 2032, 2033, 2034, 2035,
2036, 2037, 2038, 2039, 2040, 3000, 3001, 3002, 3003, 3004, 3005, 3006

4037.21--the following census blocks:

1000, 1001, 1002, 1003, 1004, 1005, 1010, 1011, 1013, 1014, 1015, 4005, 4007, 5000, 5001, 5002, 5003,
5004, 5005, 5006, 5007, 5008, 5009, 5010, 5011, 5012, 5013, 5014, 5015, 5016, 6000, 6001, 6002, 6003,
6004, 6005, 6006, 6007, 6008, 6009

4038.01--the following census blocks:

3004, 4005, 4007, 4008, 4009, 4010, 4011, 4012, 4014, 4020, 4031, 4032, 4033, 4038

4038.02--the following census blocks:

1021, 1022, 1024, 1025, 1027, 1028, 1029, 1030, 2006

4040.00--the following census blocks:

1001, 1002, 1003, 1005, 1006, 1007, 2003, 2004, 2005, 2006, 2007, 2008, 2009, 2010, 2011, 2012, 3005,
3006, 3007, 3008, 4004

4042.00--the following census blocks:

1000, 1001, 1002, 1003, 2003, 2004, 2005, 2006, 2007, 2008, 2009, 2022, 3000, 3001, 3002, 3003, 3004,
3005, 3006, 3007, 4000, 4001, 4002, 4003, 4004, 4005, 4006, 4007, 4008, 4009, 4010, 4011, 4012

4059.00--the following census blocks:

1001, 1002, 1003, 1004, 1005, 1006, 1007, 1008, 1009, 1010, 1011, 1012, 1013, 2000, 2001, 2002, 2003,
2004, 2005, 2006, 2007, 2008, 2009, 2010, 2011, 2012, 2013, 2014, 2015, 2016, 2017, 2018, 2019

4063.00--the following census blocks:

1000, 1001, 1002, 1003, 1004, 1005, 1006, 1007, 1008, 1009, 1010, 1011, 1012, 1013, 1014, 1015, 1016,
1017, 1018, 1019, 1020, 1021, 1022, 1026, 2000, 2001, 2002, 2003, 2004, 2005, 2006, 2007, 2008, 2009,
2010, 2011, 2012, 2013, 2015, 2016, 2017, 2018, 2019, 2020, 2021

4081.01--the following census blocks:

1000, 1001, 1002, 1003, 1004, 1005, 1006, 1007, 1008, 1009, 1011, 1012, 1013, 1014, 1015, 1016, 1017,
1018, 1019, 1020, 1021, 1022, 1023, 1024, 1025, 1026, 1027, 1028, 1029, 1030, 1031, 1032, 1033, 1034,
1035, 1036, 1037, 1038, 1039, 1040, 1041, 2000, 2001, 2002, 2003, 2004, 2005, 2006, 2007, 2008, 2009,
2010, 2011, 2012, 2013, 2014, 2015, 2016, 2017, 2018, 2019, 2020, 2021, 2022, 2023, 2024, 2025, 2026,
2027, 2028, 2029

4082.11--the following census blocks:

1000, 1001, 1002, 1003, 1004, 1005, 1006, 1007, 1008, 1009, 1010, 1011, 1012, 1013, 1014, 1015, 1016,
1017, 1018, 1019, 1020, 1021, 1022, 1023, 1024, 1025, 1026, 1027, 1028, 1029, 1030, 1031, 1032, 1033,
1034, 1035, 1036, 1037, 1038, 1039, 1040, 1041, 1042, 1043, 1044, 1045, 1046, 1047, 1048, 1049, 1050,
1051, 1052, 1053, 1054, 1055, 1056, 1057, 1058, 1059, 1060, 1061, 1062, 1063, 1064, 1065, 1066, 1067,
1068, 1069, 1070, 1071, 1072, 1073, 1074, 1075, 1076, 1077, 1078, 1079, 1080, 2001, 2002, 2003, 2004,
2006, 2008, 2009, 2010, 2011

4082.12--the following census blocks:

1001, 1002, 1003, 1004, 1005, 1006, 1007, 1008, 1009, 1010, 1011, 1012, 1014, 1015, 1016, 1017, 1018,
1019, 1020, 1021, 1022, 1023, 1024, 2000, 2001, 2002, 2003, 2004, 2005, 2006, 2007, 2008, 2009, 3000,
3001, 3003, 3004, 3005, 3006, 3007, 3008, 3009, 3010, 3011, 3012, 3013, 3014, 3016, 3019, 3020

4083.02--the following census blocks:

1000, 1001, 1002, 1003, 1004, 1005, 1006, 1007, 1008, 1009, 1010, 1011, 1012, 1013, 1014, 1015, 1016,
1017, 1018, 1019, 1020, 1021, 1022, 1023, 1024, 1025, 1026, 1027, 1028, 1029, 1030, 1031, 1032, 1033,
1034, 1035, 1036, 1037, 1038, 1039, 1040, 1041, 1042, 1043, 1044, 1045, 1046, 1047, 1048, 1049, 1050,
1051, 1052, 1053, 1054, 1989, 1990, 1991, 1992, 1994, 1995, 1997, 1998, 1999

4084.01--the following census blocks:

1000, 1001, 1002, 1003, 1004, 1005, 1012, 1013, 1014, 1015, 2000, 2018, 2019, 2020

4084.02--the following census blocks:

9005, 9006, 9041, 9042, 9043, 9049, 9050, 9051, 9052, 9053, 9054, 9055, 9056, 9057, 9058, 9059, 9060, 9061, 9062, 9063

4085.01--the following census blocks:

1000, 1001, 1002, 1003, 1004, 1005

4311.00--the following census blocks:

2025, 6000, 6001, 6002, 6003, 6010

4312.00--the following census blocks:

1002, 1003, 1004, 1005, 1006, 1007, 1008, 1009, 1010, 1011, 2000, 2001, 2002, 2003, 2004, 2005, 2006, 2007, 2008, 2009, 2010, 2011, 3000, 3001, 3002, 3003, 3004, 3005, 3006, 3007, 3008, 4000, 4001, 4002, 4005, 4006, 4007, 4008, 4009, 4012, 4014, 5000, 5001, 5002, 5003, 5005, 5006, 5007, 5008, 5009, 5010

4315.00--the following census blocks:

1019, 1020, 1998, 5003, 5004, 5005, 5010, 5012, 5013, 5014, 5015, 5016, 5017, 5998, 5999

4321.01--the following census blocks:

1011, 1015, 2003

4321.02--the following census blocks:

1012, 5010, 5011

4325.00--the following census blocks:

1002, 1003, 1004, 1005, 1006, 1007, 1008, 1009, 1010, 2000, 2001, 2002, 2003, 2004, 2005, 2006, 2007, 2008, 2009, 3000, 3001, 3002, 3003, 3004, 3005, 3006, 3007, 3008, 3009, 4004, 4005, 4006, 4008, 4009, 4010, 4011

4331.00--the following census blocks:

1000, 1001, 1002, 1003, 1004, 1005, 1006, 1007, 1008, 1009, 1010, 1011, 1012, 1013, 1014, 1015, 1016, 1017, 1018, 1019, 1020, 1021, 1022, 1023, 1025, 2000, 2001, 2002, 2003, 2004, 2005, 2006, 2007, 2008, 2009, 2010, 2011, 2012, 2013, 3000, 3001, 3002, 3003, 3005, 3006, 3007, 3008, 3009, 3010, 3011, 3017, 3998, 3999

4334.01--the following census blocks:

1000, 1001, 1002, 1003, 1004, 1006, 2000, 2001, 2002

4334.02--the following census blocks:

1000, 1001, 1002, 1003, 2000, 2001, 2003, 2004, 2005, 2006, 2007, 2008, 2009

4335.02--the following census blocks:

1000, 1001, 1002, 2000, 2001, 2002, 3000, 3002, 3003, 3006, 3007, 4002, 4003, 4004, 4006

4338.01--the following census blocks:

2000, 2006, 2007, 4000, 4001, 4002, 4003, 4004

4339.02--the following census blocks:

1000, 1001, 1002, 1003, 1004, 1005, 2000, 2001, 2002, 2003, 2004, 2005, 2006, 2007, 2008, 2009, 2010, 3000, 3001, 3002, 3003, 3004, 3005, 3006, 3007, 3008

4340.02--the following census blocks:

1000, 1001, 1002, 1003, 1004, 2000, 2001, 2002, 2003, 2004, 2005, 2006, 2010, 2011, 3000

4823.01--the following census blocks:

1007, 1009, 1010, 1011, 2007, 2008, 3011, 3012

4824.02--the following census blocks:

1000, 1001, 1002, 1003, 1004, 1005, 1006, 1007, 1008, 1009, 1010, 1011, 1012, 1013, 1014, 1015, 2001, 2002, 2003, 2004, 2005, 2006, 2007, 2008, 2009, 2010, 2011, 2012, 2013, 2014, 2015, 2016, 2017, 2018, 2019, 2026, 2027, 2028, 2030, 2031, 2032, 2033, 2034, 2035, 2036, 2037, 2038, 2039, 2043

4825.22--the following census blocks:

1000, 1001, 1002, 1003, 1004, 1005, 1007, 1013, 1014, 1015, 1016, 1017, 1019, 1020

4828.00--the following census blocks:

1001, 1003, 1004, 1005, 1006, 1007, 1008, 1009, 1010, 1011, 1012, 2000, 2001, 2002, 2003, 2004, 2005, 2006, 2007, 2008, 3000, 3001, 3002, 3003, 3004, 3005, 3006, 3007, 3008, 3009, 3010, 3011, 3012, 3013, 3014, 4000, 4001, 4002, 4003, 4004, 4005, 4006, 4007, 4008, 4009, 4010, 4011, 4012, 4013, 4014

5003.00--the following census blocks:

1003, 1009, 1010, 1017, 1019, 1024, 1025

5300.03--the following census blocks:

1000, 1001, 1004, 1005

5307.00--the following census blocks:

1000, 1001, 1002, 1003, 1004, 1005, 1006, 1007, 1008, 1009, 1010, 1011, 1012, 2000, 2001, 2002, 2003, 2004, 2005, 2006, 2007, 2008, 2010, 2011, 2012, 2013, 2014, 2015, 2016, 2017, 2018

5308.01--the following census blocks:

1000, 1001, 1002, 1003, 1004, 1005, 1008, 1009, 2000, 2001, 2002, 2003, 2005, 2006, 2007, 2008, 2009, 2010, 3000, 3003, 3005, 3006, 3007, 3008, 3009, 4000, 4001, 4002, 4003, 5000, 5001, 5002, 5003, 5004, 5005

5309.01--the following census blocks:

1000, 1001, 1002, 1003, 1004, 1005, 2000, 2001, 2002, 2003, 2005, 2006, 3000, 3001, 3002, 3003, 3004, 3005, 3006, 3007

5311.01--the following census blocks:

1000, 1001, 1002, 1003, 1004, 1005, 1006, 2000, 2001, 2002, 2003, 2004, 2005, 2006, 3000, 3001, 3002, 3003, 3004, 3005, 3006, 4000, 4001, 4002, 4003, 4004, 4005, 4006

5315.01--the following census blocks:

1000, 1001, 1002, 1003, 1004, 1005, 2000, 2001, 2002, 2003, 2004, 2005, 2007, 3000, 3001, 3002, 3003, 3004, 3005, 3006, 3007, 7000, 7001, 7002, 7003, 7004, 7005, 7006, 7007, 7008, 7009, 7010, 7011, 7012, 7013, 7014, 7015, 7016, 7017, 7018, 7019, 7020, 7021

5315.02--the following census block:

6000

9300.00--the following census blocks:

1054, 1055, 1056, 1057, 1058

9301.00--the following census blocks:

9006, 9009

<< CA ELEC § 21125 >>

21125. Senate District 25 consists of the following:

Partial counties in District 25

Los Angeles

Whole Tracts in Los Angeles County

2380.00, 2400.10, 2400.20, 2402.00, 2404.00, 2405.00, 2406.00, 2407.00, 2408.00, 2409.00, 2410.00,
2411.10, 2411.20, 2412.00, 2413.00, 2414.00, 2420.00, 2426.00, 2760.00, 2771.00, 2772.00, 2774.00,
2911.10, 2911.20, 2911.30, 2961.00, 2975.00, 2976.00, 5407.00, 5408.00, 5409.01, 5409.02, 5410.01,
5411.00, 5412.00, 5413.00, 5416.03, 5416.04, 5416.05, 5416.06, 5424.01, 5424.02, 5425.01, 5425.02,
5426.01, 5426.02, 5427.00, 5428.00, 5429.00, 5430.00, 5432.01, 5433.05, 5702.04, 5703.01, 5703.03,
5703.04, 5704.01, 5704.02, 5705.01, 5705.02, 5706.01, 5706.02, 5715.02, 5716.00, 5717.01, 5717.02,
5721.00, 5723.02, 5724.00, 5725.00, 5726.00, 5727.00, 6002.01, 6002.02, 6003.01, 6003.02, 6004.00,
6005.01, 6005.02, 6006.01, 6006.02, 6007.02, 6007.03, 6007.04, 6008.02, 6009.02, 6009.11, 6009.12,
6010.01, 6010.02, 6011.00, 6012.02, 6012.11, 6012.12, 6013.01, 6013.02, 6013.03, 6014.01, 6014.02,
6019.00, 6020.02, 6020.03, 6020.04, 6021.03, 6021.04, 6021.05, 6021.06, 6023.02, 6024.02, 6024.03,
6024.04, 6025.01, 6025.02, 6025.03, 6026.00, 6027.00, 6028.00, 6029.00, 6030.01, 6030.03, 6030.04,
6031.01, 6031.02, 6033.01, 6034.00, 6035.00, 6036.00, 6037.02, 6037.03, 6037.04, 6038.00, 6039.00,
6040.00, 6041.00, 6702.01, 6702.02, 6703.01, 6703.21, 6703.22, 6704.03, 6704.05, 6704.06, 6704.07,
6704.11, 6704.13, 6704.14, 6705.00, 6706.00, 6707.02

Partial Tracts in Los Angeles County

2398.00--the following census blocks:

2006, 2007, 3006, 3007

2403.00--the following census blocks:

1001, 1002, 1003, 1004, 2000, 2001, 2002, 2003, 2004, 3000, 3001, 3002, 3003, 3004, 3005, 3006, 3007,
4000, 4001, 4002, 4004, 4005, 4006, 4007

2422.00--the following census blocks:

3006, 4004, 4005

2423.00--the following census blocks:

2000, 2001, 2002, 2003, 2004, 2005, 2006, 3005, 3006, 3007

2427.00--the following census blocks:

1000, 1001, 1002, 1003, 1004, 1005, 1006, 1007, 1008, 3000, 3001, 3002, 3003, 3004, 3005, 3006, 4000,
4001, 4002, 4003, 4004, 4005, 4006, 4007, 4008, 5000, 5001, 5002, 5003, 5004, 5005, 5006, 5007, 5008,
5009

2431.00--the following census blocks:

2000, 2001, 2002, 2004, 2005, 2006, 3002, 3003, 3004, 3005, 3006

2761.00--the following census blocks:

1000, 1001, 1002, 1003, 1004, 1005, 1006, 1008, 1009, 2000, 2001, 2002, 2003, 2004, 2005, 2006, 2007,
2008, 2009, 2010, 3000, 3001, 3002, 3003, 3004, 3005, 3006, 3007, 3008, 3009, 3010, 3011, 3012, 3013,
3014

2764.00--the following census blocks:

1001, 1002, 1003, 1004, 1005, 1006, 1007, 2000, 2001, 2002, 2003, 2004, 2005, 2006, 2007, 3000, 3001, 3002, 3003, 3004, 3005, 3006, 3007, 3008, 4000, 4001, 4002, 4003, 4004, 4005, 4006, 4007, 5000, 5001, 5002, 5003, 5004, 5005, 5006

2770.00--the following census blocks:

1000, 1001, 1002, 2000, 2001, 3000, 3001, 3002, 3003, 3004, 3005, 3006, 3007, 3008, 3010, 3011, 3012, 3013, 4000, 4001, 4002, 4003, 4004, 4005, 5000, 5001, 5002, 5003, 6000, 6001, 6002, 6003, 6004, 6005, 6006, 6007, 6008, 6009, 6010, 6011, 6012, 7000, 7001, 7002, 7003, 7004, 7005, 7006, 7007, 7008, 7009, 7010

2780.00--the following census blocks:

1000, 1001, 1002, 1003, 1004, 1005, 1006, 1007, 2000, 2001, 2002, 2003, 3000, 3001, 3002, 3003, 3004, 4000, 4001, 5000, 5001, 5002, 5003, 5004, 5005, 5006, 5007, 5008, 5009, 5010, 5011, 5012, 5013, 5014, 5015, 5016, 5017, 5018, 5019, 5020, 5021, 5022, 5023, 5024, 5025, 5026, 5027, 5033, 5034, 5035, 5036, 5037, 5038, 5039, 5040, 5041, 5042, 5043, 5081

2912.10--the following census blocks:

1000, 1001, 1007, 3000, 3001

2941.20--the following census blocks:

3000, 3001, 3002, 3003, 3004, 3005, 3006, 3007, 3008, 3017, 3018, 3019, 3020, 3997, 3998

2947.00--the following census blocks:

1000, 1001, 1002, 1003, 1004, 1005, 1006, 1007, 1008, 1009, 1010, 1011, 1012, 1013, 1014, 1015, 1016, 1017, 1018, 1019, 1020, 1021, 1022, 1023, 1024, 2000, 2001, 2002, 2003, 2004, 2005, 2006, 2007, 2008, 2009, 2010, 2011, 2012, 2013, 2014, 2015, 2016, 2017, 2018, 2019, 2020, 2021, 2022, 2023, 2024, 2025, 2026, 2027, 2028, 2029, 2030, 2031, 2032, 2033, 2034, 2035, 2036, 2037, 2038, 3000, 3001, 3002, 3003, 3004, 3005, 3006, 3025, 3026, 3027, 3028, 3029, 3030, 3031, 3032, 3033, 3034, 3035, 3036, 3037, 3999, 6000, 6021, 6029, 6030, 6031, 6032, 6033, 6034, 6997, 6998, 6999

2949.00--the following census blocks:

3000, 3001, 3002, 3003, 3004, 3009, 3010, 3011, 3012, 3013, 3014, 3015, 3016, 3017, 3018, 3019, 3020, 3021, 3022, 3023, 3024, 3025, 3999

2951.01--the following census blocks:

3009, 3010, 3011, 3012, 3014, 3015, 3016, 3017, 3018, 3999

2962.10--the following census blocks:

1000, 1001, 1002, 1003, 1004, 1005, 1007, 1019, 1999, 2000, 2001, 2002, 2003, 2004, 2010, 2011, 2012, 2014, 2015, 2016, 2017, 2018, 2999

2962.20--the following census block:

3009

2963.00--the following census block:

1011

2964.00--the following census blocks:

5007, 5010, 5011, 5014

2970.00--the following census blocks:

1004, 1005

2971.20--the following census blocks:

1000, 1001, 1002, 1003, 1004, 1005, 1006, 1007, 1008, 1009, 1010, 1011, 1012, 1013, 1014, 1015, 1016, 1017, 1018, 1019, 1020, 1021, 1022, 1023, 1024, 1025, 1026, 1999, 3013, 3014

2972.00--the following census blocks:

2004, 2006, 2007, 2008, 2009, 2010, 3000, 3001, 3002, 3003, 3004, 3005, 3006, 3007, 3008, 3009, 3010

2973.00--the following census blocks:

2005, 2006, 2007, 2008, 2009, 3000, 3001, 3002, 3003, 3004, 3005, 3006, 3007, 3008, 3009, 3010, 3011, 3999

2974.00--the following census blocks:

2000, 2001, 2002, 2003, 2004, 2005, 2006, 2007, 2008, 2009, 2010, 3000, 3001, 3002, 3003, 3004, 3005, 3006, 3007, 3008, 3009, 3010, 3011, 3012, 3013, 3014, 3015, 3016, 3017, 3018, 3019, 3020, 3021, 3022, 3023, 3999

5351.01--the following census blocks:

4006, 4007

5351.02--the following census blocks:

1009, 2000, 2001, 2002, 2003, 2004, 2005, 2006, 2007, 3000, 3001, 3002, 3003, 3004, 3005, 3006, 3007

5352.00--the following census blocks:

1003, 1004, 1005, 1006, 2002, 2003, 2010, 2011, 2012, 2013, 2014, 3002, 3003, 3004, 3005, 3006, 3007, 3008, 3009, 3010

5406.00--the following census blocks:

1000, 1001, 1002, 1003, 1004, 1005, 1006, 1007, 1008, 1009, 1010, 1011, 2001, 2002, 2003, 2004, 3001, 3002, 3003, 3004, 3005

5414.00--the following census blocks:

1000, 1001, 1002, 1003, 1004, 1005, 2001, 2002, 2005, 2006, 5000, 5001, 5002, 5003, 5004, 5005

5415.00--the following census blocks:

4001, 4002, 4005

5418.01--the following census blocks:

3000, 3001, 3002, 3003

5418.02--the following census blocks:

2002, 2003, 2004, 2005, 2006, 2007

5420.00--the following census blocks:

1002, 1003, 1004, 1005, 1006, 1007, 1008, 1009, 1010, 1011, 1012, 1013, 2000, 2001, 2002, 2003, 2004, 2005, 2006, 2007, 2008, 2009, 2010, 2011, 2012, 3001, 3002, 3003, 3004, 3005, 3006, 3007, 3008, 3009, 3010, 3011, 3012, 3013, 3014, 3015, 3016, 3017

5421.01--the following census blocks:

1000, 1001, 1002, 1003, 1004, 1005, 1006, 1007, 1008, 1009, 1010, 1011, 1012, 1013, 1014, 1015, 1016, 1017, 1018, 1019, 1020, 1021, 1022, 1023, 2000, 2001, 2002, 2003, 2004, 2005, 2006, 2007, 2008, 2009, 2010, 2011, 2012, 2013, 2014, 2015, 2016, 2017, 2021, 2022, 2023, 2028, 2029, 3001, 3002, 3003, 3004, 3005, 3006, 3007, 3008, 3009, 3010, 3011, 3012, 3013, 3014, 3015, 3016, 3017, 3018, 3019, 3020, 3021,

3022

5421.02--the following census blocks:

1000, 1001, 1005, 1006, 1007, 1008, 1009, 1010, 1011, 1012, 1013, 1014, 1015, 1016, 1017, 1018, 1019, 1020, 1021, 1022, 1998, 2000, 2001, 2002, 2003, 2004, 2005, 2006, 2007, 2008, 2009, 2010, 2011, 2012, 2013, 2014, 2015, 2016, 3000, 3001, 3002, 3003, 3004, 3005, 3006, 3007, 3008, 3009, 3010, 3011, 4000, 4001, 4002, 4003, 4004, 4005, 4006, 4007, 4008, 4009

5422.00--the following census blocks:

1000, 1001, 1002, 1003, 1004, 1005, 1006, 1007, 1008, 1009, 1010, 1011, 1012, 1013, 1014, 1015, 1016, 1017, 1018, 1019, 1020, 1994, 1995, 1997, 1998, 2000, 2001, 2002, 2003, 2004, 2005, 2006, 2007, 2008, 2009, 2010, 2011, 2012, 2013, 2014, 2015, 2016, 2017, 2018, 2019, 2020, 2021, 2022, 2023, 2024, 2025, 2026, 2027, 2028, 2029, 2030, 2031, 2032, 2033, 2034, 2035, 2036, 2037, 2038, 2039, 2040, 2041, 2042, 3000, 3001, 3002, 3003, 3004, 3005, 3006, 3007, 3008, 3009, 3010, 3011

5431.00--the following census blocks:

1000, 1001, 1002, 1003, 1004, 1005, 1006, 2000, 2001, 2002, 2003, 2004, 2005, 3000, 3001, 3002, 3003, 3004, 3005, 3006, 4000, 4001, 4002, 4003, 4004, 4005, 4006, 4007, 5000, 5001, 5012, 5013, 6000, 6001, 6002, 6003, 6004, 6005, 7000, 7001, 7002, 7007

5432.02--the following census blocks:

1000, 1001, 1002, 1003, 1004, 1005, 1006, 1007, 2000, 2001, 2002, 2003, 2004, 2005, 2006, 2007, 2008, 3000, 3001, 3002, 3003, 3004, 3005, 3006, 3007, 3008, 3009, 3010, 4000, 4001, 4002, 4003, 4004, 4005, 4006, 4007, 4008, 4009, 4010, 4011, 4012, 4013, 4014, 4015, 4016, 4017, 4018, 4019, 4020, 4021, 4022, 4023, 4024, 4025, 4026, 4027, 4028, 4029, 4030, 4031, 4032, 4033, 4034, 4035, 4036, 4037, 4038, 4039, 4040, 4041, 4998, 4999

5433.21--the following census blocks:

1000, 1001, 1011, 1012

5440.00--the following census blocks:

1013, 1014, 1015, 1017, 7000, 7001, 7002, 7003, 7004, 7005, 7006, 7013, 7014, 7016, 7017

5701.00--the following census blocks:

2000, 2001, 2002, 2003, 2004, 2005, 2006, 2007, 2008, 2009, 2010, 2011, 2012, 2013

5702.02--the following census blocks:

2005, 2006, 2011, 2012, 2013, 2014, 2015, 3006, 3007, 3008, 3009, 3010, 3011, 3012, 3013, 3014, 3015, 4000, 4001, 4002, 4003, 4004, 4005, 4006, 4007, 4008, 4009

5702.03--the following census blocks:

1020, 2013, 2014, 2015

5706.03--the following census blocks:

1000, 1001, 1002, 1003, 1005, 1006, 1007, 1010, 2000, 3000, 3001

5715.01--the following census blocks:

1009, 1010, 1011, 1012, 1013, 1014, 1015, 1016, 1017, 1018, 1019, 2000, 2001, 2002, 2003, 2004, 2005, 2006, 2007, 2008, 2009, 2010, 2011, 3000, 3001, 3002, 3003, 3004, 3005, 3006, 3007, 3008, 3009, 3010, 4000, 4001, 4002, 4003, 4004, 4005, 4006, 4007, 4008, 4009, 4010, 4011, 5000, 5001, 5002, 5003, 5004, 5005, 5006, 5007, 5008, 5009, 5010

5718.00--the following census blocks:

1000, 1001, 1002, 1003, 1004, 1005, 1006, 1007, 1008, 1009, 1010, 1011, 1012, 1013, 1014, 1015, 1016, 1017, 1018, 1019, 1020, 1021, 1022, 1023, 1999, 2000, 2001, 2002, 2003, 2004, 2005, 2006, 2007, 2008,

2009, 2010, 2011, 2012, 2013, 2014, 3000, 3001, 3002, 3003, 3004, 3005, 3006, 3007

5719.00--the following census blocks:

3000, 3001, 3002, 4000, 4001, 4002, 4003, 4004, 4009, 5000, 5001, 5002, 5003, 5004, 5005, 5006, 5007, 5008, 5009, 5010, 5011, 5012, 5013, 5014, 6000, 6001, 6002, 6003, 6004, 6005, 6006, 6007, 6008, 6009, 6010

5720.02--the following census blocks:

1003, 1004, 1005, 1006, 1007, 1008, 2004, 2005, 2006, 2007, 2008, 2009, 2010, 2011, 2012, 3000, 3001, 3002, 3003, 3004, 3005, 3006, 3007, 3008, 3009, 3010, 3011, 3012

5722.01--the following census blocks:

3003, 3004, 3005, 3006, 3007, 3008, 3009, 3010, 3011, 3012, 3013, 3014, 3015, 3016, 3017, 3018, 3019, 3999, 4000, 4001, 4002, 4003, 4004, 4005, 4006, 4007, 4008, 4009, 4010, 4011, 4012, 4013, 4014

5722.02--the following census blocks:

2006, 2007, 2008, 2009, 2010, 2011, 2012, 2999, 3007, 3008, 3009, 3010, 3011, 3012, 4004, 4005, 4006, 4007, 4008, 4009, 4010, 4011, 4012, 4013

5723.01--the following census blocks:

1000, 1001, 1002, 1003, 1004, 1005, 1006, 1007, 1008, 1009, 1010, 1011, 1012, 2000, 2001, 2002, 2005, 2006, 2007, 2008, 2009, 2010, 2011, 2012, 2013, 2014, 2015, 2016, 2017, 2018, 2019

5728.00--the following census block:

3004

5729.00--the following census blocks:

1000, 1001, 1002, 1003, 1004, 1005, 1006, 1007, 1008, 1009, 1010, 1011, 1012, 1999, 3000, 3001, 3002, 3003, 3004, 3005, 3006, 3007, 3008, 3009, 3010, 3011

5730.01--the following census blocks:

1004, 1005, 1006, 1007, 1008, 1009, 1010, 2004, 2005, 2006, 2007, 2008, 2009, 3005, 3006, 3007, 3008, 3009, 3010, 3011, 3012, 3013, 3999, 4005, 4006, 4007, 4008, 4009, 4010, 4999

5731.00--the following census blocks:

2010, 2011, 2012, 3005, 3006, 3007, 3008, 3009, 3010, 3011, 3012, 3013, 3014, 3999, 4006, 4007, 4008, 4009, 4010, 4011, 4012

5754.01--the following census blocks:

1002, 1003, 1004, 1005, 1013, 1016, 1017, 1018, 1019, 1020, 2002, 2003, 2004, 2005, 2006, 2007, 3002, 3003, 3004, 3005, 3006, 3007, 3010, 3011, 3012

5755.00--the following census blocks:

3004, 3005, 3006, 4003, 4004, 4005, 5000, 5001, 5002, 5003, 5004, 5005, 5006, 5007, 5008, 5009

5756.00--the following census blocks:

1000, 1001, 1002, 1003, 1004, 1005, 1006, 1007, 1008, 1009, 1010, 1011, 1012, 1013, 1014, 1015, 1016, 1017, 1018, 1019, 1020, 1021, 1022, 1998, 2000, 2001, 2002, 2003, 2004, 2005, 2006

5758.01--the following census blocks:

1010, 2004, 2005

5758.02--the following census blocks:

1002, 1003, 1004, 1005, 1006, 1007, 1008, 1009, 1010, 1011, 1012, 1013, 1014, 1015, 1016, 2000, 2001, 2002, 2003, 2004, 2005, 2006, 2026, 2027, 2028, 2029, 2030, 2031, 2032, 2033, 2034, 2035, 2036, 2037, 2038

5758.03--the following census blocks:

1004, 1005, 1006, 1008, 1009, 1010, 2000, 2001, 2002, 2003, 2005, 2006, 2007, 2008, 2009, 2010, 2013, 2014, 2015, 2016, 2017, 2018, 2019, 2020, 2021, 2022, 2023

5759.01--the following census blocks:

1000, 1001, 1002, 3006, 3007, 3008, 3009, 4000, 4001, 4002, 4003, 4004, 4005, 4006, 4007, 4008, 4009, 4016, 4017, 4999

5759.02--the following census blocks:

1000, 1001, 1002, 1003, 1004, 1005, 1006, 1007, 3000, 3001, 3002, 3003, 3004, 3005, 3006, 3007

6001.00--the following census blocks:

3008, 3009

6008.01--the following census blocks:

1000, 1001, 1002, 1003, 1004, 1005, 1006, 1007, 1008, 1009, 1010, 1011, 2000, 2001, 2002, 2003, 2004, 2005, 2006, 2007, 2008, 2009, 2010, 2011, 2012, 2013, 2014, 2015, 3000, 3001, 3002, 3003, 3004, 3005, 3006, 3007, 3008, 3009, 3010, 3011, 4001, 4002, 4003, 4004, 4005, 4006, 4007, 4008, 4009, 4010, 4011, 4012, 4013, 4014

6015.01--the following census blocks:

1000, 1001, 1002, 1003, 1004, 2000, 2001, 2002, 2003, 2005, 2006, 2007, 2008

6016.00--the following census blocks:

1005, 1006, 1007, 2005, 2006, 3005, 3006, 3007

6017.00--the following census blocks:

1000, 1007, 1008, 1009, 2004, 2005, 2006, 2007, 2008, 2009, 3004, 3005, 3006, 4005, 4007, 4008

6018.01--the following census blocks:

1000, 1001, 1002, 1003, 1004, 1005, 1006, 1007, 1011, 1012, 2000, 2001, 2002, 2003, 2006, 2007

6018.02--the following census blocks:

1000, 1007, 1008, 1011

6022.00--the following census blocks:

1000, 1001, 1002, 1003, 1004, 1005, 1006, 2000, 2001, 2002, 2003, 2004, 3000, 4000, 4001, 4002, 4017, 4018, 9000, 9001, 9002, 9003, 9004, 9005, 9006, 9007, 9008, 9009, 9010

6023.01--the following census blocks:

1001, 1002, 1003, 1009, 2004, 2009, 2010, 3008, 3013, 4000, 4003, 4008, 4009, 4012, 4014, 4016, 4017, 4018, 4019, 4020, 4021, 4022, 5003, 5004, 5005

6032.00--the following census blocks:

1000, 1002, 1003, 1004, 1005, 1006, 1007, 1008, 1009, 1010, 1011, 1012, 1013, 2000, 2001, 2002, 2003, 2004, 2005, 2006, 2007, 2008, 2009, 2010, 2011, 2012, 2013, 2014, 2015, 2016, 2017, 2018, 2019, 2020, 3000, 3001, 3002, 3003, 3006, 3007, 3008, 3009, 3010, 3011, 3012, 3013

6033.02--the following census blocks:

2001 Cal. Legis. Serv. Ch. 348 (A.B. 632) (WEST)

1000, 1001, 1002, 1003, 1004, 1005, 1006, 1007, 1008, 1009, 1010, 1011, 1012, 1013, 2000, 2001, 2002, 2003, 2004, 2005, 2006, 2007, 2008, 2009, 2010, 2011, 2012, 2013, 2014, 2015, 2016, 2017, 3000, 3001, 3002, 3003, 3004, 3007, 3008

6500.01--the following census blocks:

1000, 1001, 5000

6707.01--the following census blocks:

1001, 1002, 1005, 1006, 1007, 1008, 1009, 1010, 1011, 1012, 1013, 1014, 1015, 1016, 1017, 1018, 1019, 1020, 1021, 1022, 1023, 2000, 2001, 2002, 2003, 2004, 2005, 2006, 2007, 2008, 2009, 2010, 2011, 2012, 2013, 2014, 3000, 3001, 3002, 3003, 3004, 3005, 3006, 3007, 3008, 4000, 4001, 4002, 4003, 4004, 4005, 4006, 4007, 4008, 4009, 4010, 4011

7030.01--the following census blocks:

4027, 4028

7030.02--the following census blocks:

2014, 4005, 4006, 4007, 4008, 4009, 4010, 4011, 4012, 4013, 4014, 4015, 4016, 4017, 4018, 4019

<< CA ELEC § 21126 >>

21126. Senate District 26 consists of the following:

Partial counties in District 26

Los Angeles

Whole Tracts in Los Angeles County

1891.00, 1892.00, 1893.00, 1894.00, 1895.00, 1896.00, 1897.02, 1899.02, 1901.00, 1902.00, 1903.01, 1904.00, 1905.10, 1905.20, 1907.00, 1910.00, 1911.10, 1912.01, 1912.03, 1912.04, 1913.00, 1919.00, 1923.00, 1924.10, 1954.00, 2087.10, 2110.00, 2111.10, 2111.20, 2114.10, 2115.00, 2117.01, 2117.02, 2118.01, 2118.02, 2119.10, 2119.20, 2121.00, 2125.00, 2126.10, 2126.20, 2127.00, 2128.00, 2129.00, 2131.00, 2141.00, 2161.00, 2162.00, 2167.00, 2169.00, 2170.00, 2171.00, 2172.00, 2181.10, 2181.20, 2182.10, 2182.20, 2183.00, 2184.00, 2185.00, 2186.00, 2187.00, 2188.00, 2189.00, 2190.10, 2190.20, 2193.00, 2195.00, 2197.00, 2198.00, 2199.00, 2200.00, 2201.00, 2214.00, 2218.10, 2218.20, 2219.00, 2220.00, 2221.00, 2222.00, 2225.00, 2226.00, 2227.00, 2247.00, 2312.10, 2312.20, 2313.00, 2314.00, 2315.00, 2316.00, 2321.10, 2322.00, 2323.00, 2324.00, 2325.00, 2326.00, 2327.00, 2340.00, 2342.00, 2343.00, 2345.00, 2346.00, 2347.00, 2348.00, 2349.00, 2351.00, 2352.01, 2352.02, 2360.00, 2361.00, 2362.01, 2362.02, 2364.00, 2371.00, 2372.00, 2373.00, 2374.00, 2375.00, 2376.00, 2377.10, 2377.20, 2378.00, 2379.00, 2381.00, 2382.00, 2383.10, 2383.20, 2384.00, 2393.10, 2393.20, 2395.00, 2396.00, 2397.00, 2656.00, 2657.00, 2691.00, 2696.00, 2702.00, 2703.00, 7024.00, 7025.01, 7025.02, 7026.00, 7027.00, 7028.01, 7028.02, 7028.03, 7031.00, 7032.00

Partial Tracts in Los Angeles County

1437.00--the following census blocks:

1000, 1001, 1002, 1003, 1004, 1005, 1006, 1007, 1008, 1009, 1010, 1011, 1012, 1013, 1014, 1015, 1024, 1025, 1026, 2000, 2001, 2002, 2003, 2004, 2005, 2006, 2007, 2008, 2009, 2010, 2011, 2012, 2013, 2014, 2015, 2016, 2017, 2018, 2019, 2020, 2021, 2022, 2023, 2024, 2025, 3000, 3001, 3002, 3009, 3010, 3011, 3012, 3013, 3014, 3015, 3016, 3017, 3018, 3019, 3020, 3021, 3022, 3023, 3024, 3025, 3026, 3027

1882.00--the following census blocks:

5007, 5008, 5009

1897.01--the following census blocks:

1000, 1001, 1002, 1003, 1004, 1005, 1006, 1007, 1008, 1009, 1010, 1011, 1012, 1013, 1014, 1015, 2000, 2001, 2002, 2003, 2004, 2005, 2006, 2007, 2008, 2009, 2010, 2011, 2012, 2998, 2999, 3000, 3001, 3002, 3003, 3004, 3005, 3006, 3007, 3008, 3009, 3010, 3011, 3012, 3013, 3014, 3015, 9002, 9003, 9004, 9005,

9006

1899.01--the following census blocks:

1000, 1001, 1002, 1003, 1004, 1005, 1006, 1007, 1008, 4000, 4001, 4002, 4004, 4005, 5000, 5001, 5002, 5003, 5005

1908.00--the following census blocks:

1000, 1001, 1002, 1003, 1004, 1005, 1006, 1007, 1008, 1009, 1010, 2000, 2001, 2002, 2003, 2005, 2006, 2007, 3000, 3001, 3002, 3003, 3004, 3005, 3006, 3007, 3008, 3009, 3010, 3011, 3012, 4000, 4001, 4002, 4003, 4004, 4005, 4006, 4007, 4008, 4009, 4010, 4011, 4012, 4013

1909.01--the following census blocks:

1002, 1003, 4000, 4001, 5000

1909.02--the following census blocks:

5000, 5001, 5002, 5003, 5004

1911.20--the following census blocks:

1000, 1001, 1002, 1003, 1004, 1005, 2000, 2001, 2002, 2006, 2007, 2008

1914.10--the following census block:

1000

1916.20--the following census block:

1002

1917.10--the following census blocks:

1001, 1002, 1003, 1004

1918.10--the following census blocks:

2001, 2002, 2003, 2004, 2005, 2008, 2010, 2011, 3000, 3001, 3002, 3003, 3004, 3005

1918.20--the following census blocks:

1000, 1001, 1002, 1003, 1004, 1005, 2002, 2003, 3000, 3001, 3002, 3003, 3004, 3005, 3006, 3007, 3008, 3009

1924.20--the following census blocks:

1002, 1003, 1004, 1005, 1006, 2000, 2001, 2002, 2003, 2004, 2005, 2006, 2007

1925.10--the following census blocks:

1001, 1002, 1003, 1004, 1005, 1006, 1007, 1009, 1010

1925.20--the following census block:

2011

1927.00--the following census blocks:

2002, 2003, 2004, 2005, 2006, 2007, 2008, 2009, 2010

1941.00--the following census blocks:

2000, 2001, 2002, 2003, 2005, 2006, 3000, 3001, 3002, 3003, 3004, 3005, 3006, 3007, 3008, 3009, 3010, 3011, 3012, 3013, 3014, 3015

1952.00--the following census blocks:

4003, 4004, 4005, 4006, 4007, 5002, 5003, 5005, 5006, 6005, 6006, 6007, 6008, 6009

1953.00--the following census blocks:

1002, 1003, 1004, 1005, 1006, 1007, 2000, 2001, 2002, 2003, 2004, 2005, 2006, 3000, 3001, 3002, 3003, 3004, 3005, 3006, 3007, 3008, 3009, 3010

1955.00--the following census blocks:

2000, 2001, 2002, 2011, 3000, 3001, 3002, 3003, 3004, 3005, 4000, 4001, 4002, 4003, 4004, 4005, 4006, 4007, 4008, 4009, 4010, 4011, 4012, 4013, 4014, 4015, 4016

1956.00--the following census blocks:

4000, 4001, 4002, 4004, 4005

1958.01--the following census blocks:

1002, 1003, 5000, 5001, 5002, 5003, 5004, 5005, 6000, 6001, 6002, 6003, 6004, 6005, 6006, 6007, 6008, 6009, 6010

1959.00--the following census blocks:

1000, 1001, 1002, 1003, 1004, 1005, 1006, 2000, 2001, 2002, 2003, 3001, 3002, 4000, 4001, 4002, 4003, 4004, 4005, 4006, 4007, 4008, 4009

2086.10--the following census blocks:

1004, 1005, 1006, 1007, 1008, 1009, 1011, 2000, 2001, 2002, 2003, 2004, 2005, 2006

2086.20--the following census blocks:

1005, 2002, 2003, 2004, 2005

2087.20--the following census blocks:

2000, 2001, 2002, 2003

2088.00--the following census blocks:

1004, 1005, 2000, 2001, 2002, 2003, 2004, 3006

2113.20--the following census blocks:

1000, 1001

2114.20--the following census blocks:

1001, 1002, 1005, 1006, 2000, 2001, 2002, 2003, 2004

2122.04--the following census blocks:

1000, 1001, 1003

2123.03--the following census blocks:

1000, 1001, 1002

2123.04--the following census blocks:

1001, 1002

2124.10--the following census blocks:

1000, 1001, 1002, 1003, 2002

2124.20--the following census blocks:

1001, 1002, 1003, 2003

2132.01--the following census blocks:

1003, 1004, 1005, 1006, 5000, 5003

2132.02--the following census blocks:

4004, 4009

2140.00--the following census blocks:

4008, 4009

2151.00--the following census blocks:

1000, 1001, 1002, 1003, 1004, 1005, 2000, 2001, 2002, 2003, 2004, 2005, 2006, 3000, 3001, 3002, 3003

2163.00--the following census blocks:

1000, 1001, 1002, 1003, 1004, 1005, 1006, 1007, 1008, 1009, 1010, 1011, 1012, 2000, 2001, 2002, 2003, 2004, 2005, 2006, 2007, 2008, 2009, 2010, 2011, 2012, 3000, 3001, 3002, 3006, 3007, 3008, 3009, 3011, 3012, 3013, 3014, 3015, 3016, 3017, 4006, 4007, 4008, 5000, 5001, 5002, 5003, 5004, 5007, 5010, 5011, 5012

2164.00--the following census blocks:

2003, 2004, 2005, 3004, 3005, 3006, 3007

2168.00--the following census blocks:

1000, 1001, 1002, 1003, 1004, 1005, 1006, 2000, 2001, 2002, 2003, 2004, 2005, 2006, 3000, 3001, 3002, 3003, 3004, 3005, 3006, 4000, 4003, 4004, 4005, 4006, 4007, 4008, 4009

2213.01--the following census blocks:

4000, 4001, 4002, 4003, 4004, 5000, 5001, 5002, 5003, 5004

2213.02--the following census blocks:

1000, 1001, 1002, 1003, 1004, 1005, 1006, 1007, 2003, 2004, 2005

2215.00--the following census blocks:

1001, 1002, 1003, 1004, 2001, 2002, 2003, 2006, 2007, 3000, 3001, 3002, 3003, 3004, 3005, 3006

2216.00--the following census block:

2007

2217.10--the following census blocks:

4004, 4005

2244.10--the following census blocks:

1014, 2006, 2007

2244.20--the following census blocks:

2005, 2006

2246.00--the following census block:

2014

2294.10--the following census blocks:

1004, 1005, 1006, 1007

2311.00--the following census blocks:

2005, 2006, 2014, 2015, 2016, 2017, 2018, 2027

2317.10--the following census blocks:

1000, 1001, 1002, 1003, 1004, 2000, 2001, 3001, 3002, 3005

2317.20--the following census block:

1000

2319.00--the following census blocks:

2011, 2012, 2016, 2017, 2018, 3008, 3009, 3010, 3011, 3013, 3014, 3015

2321.20--the following census blocks:

1003, 1004, 1005, 2000, 2001, 2002, 2003

2328.00--the following census blocks:

1001, 1002, 1003, 1004, 1007, 2000, 2001, 2002, 2003, 2004, 2005, 2006, 2007, 2008, 2009, 2010, 2011, 3000, 3001, 3002, 3003, 3004, 3005, 3006, 3007, 3008, 3009, 3010, 3011, 3012

2392.00--the following census blocks:

1016, 1017, 1025, 1026, 2000, 2001, 2002, 2003, 2004, 2005, 2006, 2007, 2008, 3000, 3001, 3002, 3003, 3004, 3005, 4000, 4001, 4002, 4003, 4004, 4005, 4006

2393.30--the following census blocks:

1004, 1005, 2000, 2001, 2006

2398.00--the following census blocks:

1000, 1001, 1002, 1003, 1004, 1005, 1006, 1007, 2000, 2001, 2002, 2003, 2004, 2005, 3000, 3001, 3002, 3003, 3004, 3005, 4000, 4001, 4002, 4003, 4004, 4005, 4006, 4007, 5000, 5001, 5002, 5003, 5004, 5005, 5006, 5007, 6000, 6001, 6002, 6003, 6004, 6005, 6006

2403.00--the following census blocks:

1000, 4003

2612.00--the following census blocks:

1006, 1007

2621.00--the following census blocks:

1000, 1001, 1002, 1003, 1004, 1005, 2000, 2001, 2002, 2004, 2008, 2009, 3000, 3001

2651.00--the following census blocks:

1000, 1002, 1003, 1004, 1005, 1006, 1007, 1008, 1009, 1010, 1011, 1012, 2000, 2001, 2002, 2003, 2004, 2005, 2006, 2007, 2008, 2009, 2010, 2011, 3000, 3001, 3004, 3005, 3009, 3010

2652.00--the following census blocks:

1007, 2005, 3007, 3008, 3009

2653.01--the following census blocks:

2004, 3005

2655.10--the following census blocks:

1000, 1001, 1002, 1003, 1004, 1005, 1006, 1007, 1008, 1009, 1010, 1011, 1012, 1013, 1014, 2000, 2001, 2002

2655.20--the following census blocks:

1000, 1001, 1002, 1003, 1004, 1007, 1008, 2000, 2001, 2002, 2003

2671.00--the following census blocks:

1000, 1001, 1002, 1003, 1004, 1005, 1006, 1007, 1008, 1009, 1010, 2000, 2001, 2002, 2003, 2004, 2005, 2006, 2007, 2008, 2009, 2010, 2011, 3000, 3001, 3002, 3003, 3004, 3005, 3006, 3007, 3008, 3009, 3010, 3011, 3012, 3013, 3014, 3015, 4000, 4001, 4002, 4003, 4010, 4011, 5000, 5001, 5002, 5003, 5004, 5005, 5006, 5007, 5010, 5011

2679.00--the following census blocks:

1000, 1001, 1002, 1003, 1004, 1005, 1006, 1007, 1008, 1009, 1010, 1011, 1012, 1013, 2000, 2001, 2002, 2003, 2004, 2005, 2006, 2007, 2008, 2009, 2010, 2011, 3001, 3002, 3003

2690.00--the following census blocks:

1000, 1001, 1002, 1003, 1004, 1005, 1006, 1007, 1008, 1009, 1010, 1011, 1012, 1013, 1014, 1015, 1016, 1017, 1018, 1019, 1020, 1021, 1022, 1023, 1026, 1027, 1028, 1029, 1030

2693.00--the following census block:

1000

2695.00--the following census blocks:

1000, 3011

2697.00--the following census blocks:

1000, 1001, 1002, 1003, 1004, 1005, 1006, 1007, 1008, 2000, 2001, 2002, 2003, 3000, 3001, 3002, 3005, 3006, 4000, 4003, 4004, 4005, 5000, 5001, 5002, 5003, 5004, 5005, 5006, 5007, 5008

2698.00--the following census blocks:

1003, 1004, 1005, 1006, 1007, 1008, 1009, 1010

2699.01--the following census blocks:

3000, 3001, 3002, 3003, 3004, 3005

2699.02--the following census blocks:

3007, 3008, 3009

2701.00--the following census blocks:

1000, 1001, 1002, 1003, 1004, 1005, 1006, 1007, 1008, 1009, 1010, 1011, 1012, 1013, 1014, 1015, 1016, 2008, 2009, 2010, 2015, 2016, 2017, 2018, 2019, 2020

2722.00--the following census blocks:

3010, 3011

2751.00--the following census blocks:

1997, 2996, 2998, 3996, 3999

2754.00--the following census block:

1002

2761.00--the following census block:

1007

3200.00--the following census block:

1001

6001.00--the following census blocks:

1000, 1001, 1002, 1003, 1004, 1005, 1006, 1007, 1008, 2000, 2001, 2002, 2003, 3000, 3001, 3002, 3003, 3004, 3005, 3006, 3007

6008.01--the following census block:

4000

7030.01--the following census blocks:

4000, 4001, 4002, 4003, 4004, 4005, 4006, 4007, 4008, 4009, 4010, 4011, 4012, 4013, 4014, 4015, 4016, 4017, 4018, 4019, 4020, 4021, 4022, 4023, 4024, 4025, 4026, 4029, 4030, 5000, 5001, 5002, 5003, 5004, 5005, 5006, 5007, 5008, 5009, 5010, 5011, 5012, 5013, 5014, 5015, 5016, 5017, 5018, 5019, 5020, 5021, 5022, 5023, 5024, 5025, 5026, 5027, 5028

7030.02--the following census blocks:

1000, 1001, 1002, 1003, 1004, 1005, 1006, 1007, 1008, 1009, 1010, 1011, 1012, 1013, 1014, 1015, 1016, 1017, 1018, 1019, 1020, 1021, 1022, 1023, 1024, 1025, 1026, 2000, 2001, 2002, 2003, 2004, 2005, 2006, 2007, 2008, 2009, 2010, 2011, 2012, 2013, 3000, 3001, 3002, 3003, 3004, 3005, 3006, 3007, 3008, 3009, 3010, 3011, 3012, 3013, 3014, 3015, 3016, 3017, 3018, 4000, 4001, 4002, 4003, 4004

<< CA ELEC § 21127 >>

21127. Senate District 27 consists of the following:

Partial counties in District 27

Los Angeles

Whole Tracts in Los Angeles County

2421.00, 2430.00, 5361.02, 5362.00, 5400.00, 5401.01, 5401.02, 5402.01, 5402.02, 5402.03, 5403.00, 5404.00, 5405.01, 5405.02, 5417.00, 5504.00, 5505.00, 5506.00, 5507.00, 5508.00, 5509.00, 5510.00, 5511.00, 5512.01, 5512.02, 5513.00, 5514.00, 5515.00, 5516.00, 5517.00, 5518.00, 5531.00, 5532.00, 5533.00, 5534.00, 5535.01, 5535.02, 5536.01, 5536.02, 5537.01, 5537.02, 5538.01, 5538.02, 5539.01, 5539.02, 5540.01, 5540.02, 5541.01, 5541.02, 5542.01, 5542.02, 5543.00, 5544.01, 5544.03, 5544.04, 5545.11, 5545.12, 5545.13, 5545.14, 5545.15, 5545.16, 5545.17, 5545.18, 5545.19, 5545.21, 5545.22, 5548.01, 5548.02, 5549.00, 5550.01, 5550.02, 5551.02, 5551.03, 5551.04, 5552.02, 5552.11, 5552.12, 5700.01, 5700.02, 5700.03, 5707.01, 5707.02, 5708.00, 5709.01, 5709.02, 5710.00, 5711.01, 5711.02, 5712.00, 5713.00, 5714.00, 5720.01, 5730.02, 5732.01, 5732.02, 5733.00, 5734.01, 5734.02, 5734.03, 5735.00, 5736.00, 5737.00, 5738.00, 5739.01, 5739.02, 5740.00, 5741.00, 5742.01, 5742.02, 5743.00, 5744.00, 5745.00, 5746.01, 5746.02, 5747.00, 5748.00, 5749.01, 5749.02, 5750.01, 5750.02, 5751.01, 5751.02, 5751.03, 5752.01, 5752.02, 5753.00, 5754.02, 5760.00, 5761.00, 5762.00, 5763.00, 5764.01, 5764.02, 5764.03, 5765.01, 5765.02, 5765.03, 5766.01, 5766.02, 5767.00, 5768.01, 5768.02, 5769.01, 5769.02, 5770.00, 5771.00, 5772.00, 5773.00, 5774.00, 5775.01, 5775.02, 5776.01, 5776.02, 5776.03, 5990.00, 5991.00

Partial Tracts in Los Angeles County

2422.00--the following census blocks:

1000, 1001, 1002, 1003, 1004, 1005, 1006, 1007, 2000, 2001, 2002, 2003, 2004, 3000, 3001, 3004, 3005

2427.00--the following census blocks:

1009, 1010, 1011, 1012, 1013, 1014, 2000, 2001, 2002, 2003, 2004, 2005

2431.00--the following census blocks:

1000, 1001, 1002, 1003, 1004, 1005, 1006, 1007, 1008, 1009, 2003, 3000, 3001

5041.02--the following census blocks:

2004, 2021, 2022, 2995

5342.03--the following census block:

2998

5354.00--the following census blocks:

2006, 2007, 2008, 2009, 2010, 2011, 3000, 3001, 3002, 3003, 3004, 3005, 3006, 3007, 3008, 3009

5356.07--the following census blocks:

2001, 3000

5358.02--the following census block:

4007

5359.01--the following census blocks:

1000, 1001, 1002, 1003, 1004, 1005, 1006, 1007, 1008, 2000, 2001, 2002, 2003, 2004, 2005, 2006, 2007, 3008, 3000, 3001, 3004, 3005, 3006, 3007, 3008

5360.00--the following census blocks:

1011, 1012, 2000, 2001, 2002, 2003, 2004, 2005, 2006, 2007

5361.01--the following census blocks:

1000, 1001, 1002, 1003, 1004, 1005, 1006, 1007, 1008, 1009, 1010, 1011, 2000, 2001, 2002, 2003, 2004, 2005, 2006, 2007, 2008, 2009, 2010, 2011, 2012, 2013, 2014, 2015, 3005, 3006, 3007, 3008, 3009, 3014, 3015, 3016, 3017, 3018, 3019, 3020, 3021, 3022, 3023, 3024, 3025, 3026, 3027, 3028, 4000, 4001, 4002, 4003, 4004, 4005, 4006, 4007, 4008, 4009, 4010, 4011, 4012, 4013, 4014, 5000, 5001, 5002, 5003, 5004, 5005, 5006, 5007, 5008, 5009, 5010, 5011, 5012, 5013, 5014, 5015, 5016, 5017

5406.00--the following census blocks:

1012, 1013, 2000, 2005, 2006, 3000, 3006, 3007

5414.00--the following census blocks:

2000, 2003, 2004, 3000, 3001, 3002, 3003, 3004, 3005, 3006, 4000, 4001, 4002, 4003, 4004, 4005, 4006, 4007, 4008, 4009, 4010, 4011, 4012, 5006, 5007, 5008, 5009, 5010, 5011

5415.00--the following census blocks:

1000, 1001, 1002, 1003, 1004, 1005, 1006, 1007, 2000, 2001, 2002, 2003, 2004, 2005, 2006, 2007, 3000, 3001, 3002, 3003, 3004, 3005, 3006, 3007, 3008, 4000, 4003, 4004

5418.01--the following census blocks:

1000, 1001, 1002, 1003, 1004, 1005, 1006, 1007, 1008, 1009, 1010, 1011, 1012, 1013, 2000, 2001, 2002, 2003, 2004, 2005, 2006, 2007, 2008, 2009, 2010, 2011, 2012

5418.02--the following census blocks:

1000, 1001, 1002, 1003, 1004, 1005, 1006, 1007, 1008, 1009, 2000, 2001, 2008, 2009, 2010, 2011, 2012, 3000, 3001, 3002, 3003, 3004, 3005, 3006, 3007, 3008, 3009, 3010, 3011, 4000, 4001, 4002, 4003, 4004, 4005, 4006, 4007

5420.00--the following census blocks:

1000, 1001, 3000

5421.01--the following census blocks:

2018, 2019, 2020, 2024, 2025, 2026, 2027, 3000, 3023

5421.02--the following census blocks:

1002, 1003, 1004, 1997, 1999

5422.00--the following census blocks:

1996, 1999

5530.00--the following census block:

4006

5701.00--the following census blocks:

1000, 1001, 1002, 1003, 1004, 1005, 1006, 1007, 1008, 1009, 1010, 1011

5702.02--the following census blocks:

1000, 1001, 1002, 1003, 1004, 2000, 2001, 2002, 2003, 2004, 2007, 2008, 2009, 2010, 2016, 2017, 2018, 2019, 2020, 3000, 3001, 3002, 3003, 3004, 3005, 5000, 5001, 5002, 5003, 5004, 5005, 5006, 5007, 5008, 5009, 5010, 5011, 5012, 5013, 5014, 5015, 5016, 5017

5702.03--the following census blocks:

1000, 1001, 1002, 1003, 1004, 1005, 1006, 1007, 1008, 1009, 1010, 1011, 1012, 1013, 1014, 1015, 1016, 1017, 1018, 1019, 2000, 2001, 2002, 2003, 2004, 2005, 2006, 2007, 2008, 2009, 2010, 2011, 2012, 2016, 2017, 2018, 2019, 2020, 2021, 2022

5706.03--the following census blocks:

1004, 1008, 1009

5715.01--the following census blocks:

1000, 1001, 1002, 1003, 1004, 1005, 1006, 1007, 1008

5718.00--the following census blocks:

3008, 3009, 3010, 3011

5719.00--the following census blocks:

1000, 1001, 1002, 1003, 1004, 1005, 1006, 1007, 1008, 1009, 1010, 2000, 2001, 2002, 2003, 2004, 2005, 2006, 2007, 2008, 2009, 2010, 3003, 3004, 3005, 3006, 3007, 3008, 4005, 4006, 4007, 4008, 4010, 4011

5720.02--the following census blocks:

1000, 1001, 1002, 1009, 1010, 1011, 2000, 2001, 2002, 2003

5722.01--the following census blocks:

1000, 1001, 1002, 1003, 1004, 1005, 1006, 1007, 1008, 1009, 1010, 1011, 1012, 1013, 1014, 1015, 1016, 1017, 1018, 1019, 1020, 2000, 2001, 2002, 2003, 2004, 2005, 2006, 2007, 2008, 2009, 2010, 2011, 2012, 2013, 2014, 2015, 2016, 2017, 2018, 3000, 3001, 3002

5722.02--the following census blocks:

1000, 1001, 1002, 1003, 1004, 1005, 1006, 1007, 1008, 1009, 1010, 1011, 1012, 1013, 1014, 1015, 1016,
1017, 1018, 1019, 1020, 1021, 1022, 1023, 2000, 2001, 2002, 2003, 2004, 2005, 3000, 3001, 3002, 3003,
3004, 3005, 3006, 4000, 4001, 4002, 4003, 4014, 4015, 4016, 4017

5730.01--the following census blocks:

1000, 1001, 1002, 1003, 2000, 2001, 2002, 2003, 3000, 3001, 3002, 3003, 3004, 4000, 4001, 4002, 4003,
4004

5731.00--the following census blocks:

1000, 1001, 1002, 1003, 1004, 1005, 1006, 1007, 1008, 1009, 1010, 1011, 1012, 1013, 1014, 1015, 2000,
2001, 2002, 2003, 2004, 2005, 2006, 2007, 2008, 2009, 2013, 2014, 2015, 3000, 3001, 3002, 3003, 3004,
4000, 4001, 4002, 4003, 4004, 4005

5754.01--the following census blocks:

1000, 1001, 1021, 1022, 1023, 1024, 2000, 2001, 3000, 3001, 3008, 3009, 4000, 4001, 4002, 4003, 4004,
4005

5756.00--the following census blocks:

2007, 2008, 2009, 2010, 2011, 2012, 2013, 2014, 2015, 2016, 2017, 2018, 2019, 2020, 2021, 2022, 2023,
2024, 2025, 2026, 2027, 2028, 2029, 2030, 2031, 2032, 2033, 2034, 2035, 2036, 2037, 2038, 2039, 2040,
2041, 2042, 2043, 2044, 2045, 2046, 2047, 2048, 2049, 2050, 2051, 2052, 2053, 2054, 2055, 2056, 2057,
2997, 2998, 2999, 3000, 3001, 3002, 3003, 3004, 3005, 3006, 3007, 3008, 3009, 3010, 3011, 3012, 3013,
3998, 3999, 9000, 9001, 9002, 9003

5758.02--the following census blocks:

1000, 1001

5758.03--the following census blocks:

1000, 1001, 1002, 1003, 1007

5759.01--the following census blocks:

1003, 1004, 1005, 1006, 1007, 1008, 1009, 1010, 1011, 1012, 1013, 1014, 1015, 2000, 2001, 2002, 2003,
2004, 2005, 2006, 2007, 2008, 2009, 2010, 2011, 2012, 2013, 2014, 2015, 2016, 2017, 2018, 2019, 3000,
3001, 3002, 3003, 3004, 3005, 3010, 3011, 3012, 3013, 4010, 4011, 4012, 4013, 4014, 4015

5759.02--the following census blocks:

1008, 1009, 1010, 1011, 1012, 1013, 1014, 1015, 1016, 1017, 1018, 1019, 1020, 1021, 1022, 1023, 1024,
1025, 1026, 1027, 1028, 1029, 1030, 1031, 1032, 1033, 1034, 1035, 1036, 1037, 1038, 2000, 2001, 2002,
2003, 2004, 2005, 2006, 2007, 2008, 2009, 2010, 2011, 2012, 2013, 2014, 2015, 2016, 2017, 2018, 2019,
3008, 3009, 3010, 3011, 3012, 3013, 3014, 3015, 3016, 3017, 3018, 3019

<< CA ELEC § 21128 >>

21128. Senate District 28 consists of the following:

Partial counties in District 28

Los Angeles

Whole Tracts in Los Angeles County

2643.01, 2672.00, 2673.00, 2674.01, 2674.02, 2675.01, 2675.02, 2676.00, 2677.00, 2678.00, 2711.00,
2712.00, 2713.00, 2714.00, 2715.00, 2716.00, 2717.01, 2717.02, 2718.01, 2718.02, 2719.00, 2721.00,
2723.01, 2723.02, 2731.00, 2732.00, 2733.00, 2734.00, 2735.00, 2736.00, 2737.00, 2738.00, 2739.00,
2741.00, 2742.00, 2752.00, 2753.02, 2753.11, 2755.10, 2755.20, 2756.01, 2765.00, 2766.01, 2766.02,

2781.00, 2912.20, 2913.00, 2920.00, 2932.01, 2932.02, 2933.01, 2933.02, 2933.04, 2933.05, 2941.10,
2942.00, 2943.00, 2944.10, 2944.20, 2945.10, 2945.20, 2946.10, 2946.20, 2948.10, 2948.20, 2948.30,
2965.00, 2966.00, 2969.00, 2971.10, 5410.02, 5433.03, 5433.04, 5433.22, 5434.00, 5435.01, 5435.02,
5435.03, 5436.01, 5436.02, 5436.03, 5436.04, 5437.01, 5437.02, 5437.03, 5438.01, 5438.02, 5439.03,
5439.04, 6015.02, 6099.00, 6200.01, 6200.02, 6200.03, 6201.01, 6201.02, 6202.01, 6203.01, 6203.02,
6203.03, 6204.00, 6205.01, 6205.21, 6205.22, 6206.01, 6206.02, 6207.01, 6207.02, 6208.00, 6209.01,
6209.02, 6210.01, 6210.02, 6211.01, 6211.02, 6212.01, 6212.02, 6213.01, 6213.21, 6213.22, 6214.00,
6500.02, 6501.01, 6501.02, 6502.00, 6503.00, 6504.00, 6505.01, 6505.02, 6506.01, 6506.02, 6506.03,
6507.01, 6507.02, 6508.00, 6509.01, 6509.02, 6510.01, 6510.02, 6511.01, 6511.02, 6512.01, 6512.21,
6512.22, 6513.01, 6513.02, 6514.00, 6700.01, 6700.02, 6700.03, 6701.00, 7029.01

Partial Tracts in Los Angeles County

2641.01--the following census blocks:

2000, 2003, 2004, 2005, 2006, 2007

2643.02--the following census blocks:

1002, 1003, 1004, 1005, 1006, 1007, 1008, 2000, 2001, 2002, 2003, 2004, 2005, 2006, 2007, 2008, 2009,
2010, 3000, 3002, 3003, 3004, 3005, 3006, 3007

2655.10--the following census blocks:

2003, 2004

2655.20--the following census blocks:

1005, 1006, 2004, 2005, 3000, 3001, 3002, 3003, 3004, 3005, 3006, 3007, 3008, 3009

2671.00--the following census blocks:

4004, 4005, 4006, 4007, 4008, 4009, 5008, 5009

2679.00--the following census blocks:

3000, 3004, 3005, 3006, 3007, 3008, 3009, 3010, 3011, 3012, 3013, 3014, 3015, 3016

2690.00--the following census blocks:

2000, 2001, 2002, 2003, 2004, 2005, 2006, 2007, 2008, 2009, 2010, 2011, 2012, 2013, 2014, 2015, 2016,
3000, 3001, 3002, 3003, 3004, 3005, 3006, 3007, 3008, 4000, 4001, 4002, 4003, 4004, 4005, 4006, 4007,
4008, 5000, 5001, 5002, 5003, 5004, 5005, 5006, 5007, 5008, 5009, 5010, 6000, 6001, 6002, 6003, 6004,
6005

2693.00--the following census blocks:

1001, 1002, 1003, 1004, 1005, 1006, 1007, 1008, 1009, 1010, 1011, 2000, 2001, 2002, 2003, 2004, 2005,
2006, 2007, 2008, 2009, 2010, 2011, 2012, 2013, 2014, 2015, 3000, 3001, 3002, 3003, 3004, 3005, 3006,
3007, 3008, 3009, 3010, 3011, 3012, 3013, 3014, 3015, 3016, 3017, 3018, 3019, 3020, 3021, 3022, 3023,
4000, 4001, 4002, 4003, 4004, 4005, 4006, 4007, 4008, 4009, 4010, 5000, 5001, 5002, 5003, 5004, 5005,
5006, 5007, 5008

2695.00--the following census blocks:

1001, 1002, 1003, 1004, 1005, 1006, 1007, 1008, 2000, 2001, 2002, 2003, 2004, 2005, 2006, 2007, 2008,
2009, 2010, 2011, 3000, 3001, 3002, 3003, 3004, 3005, 3006, 3007, 3008, 3009, 3010, 3012, 4000, 4001,
4002, 4003, 5000, 5001, 5002, 5003, 5004, 5005, 5006

2697.00--the following census blocks:

3003, 3004, 3007, 4001, 4002

2698.00--the following census blocks:

1000, 1001, 1002, 1011, 2000, 2001, 2002, 2003, 2004, 2005, 3000, 3001, 3002, 3003, 3004, 3005, 3006

2699.01--the following census blocks:

1000, 1001, 1002, 1003, 1004, 1005, 1006, 1007, 1008, 1009, 1010, 1011, 1012, 1013, 2000, 2001, 2002, 2003, 2004, 2005, 2006, 2007, 2008, 2009, 2010, 2011, 2012, 2013

2699.02--the following census blocks:

1000, 1001, 1002, 1003, 1004, 1005, 2000, 2001, 2002, 2003, 2004, 2005, 3000, 3001, 3002, 3003, 3004, 3005, 3006

2701.00--the following census blocks:

2000, 2001, 2002, 2003, 2004, 2005, 2006, 2007, 2011, 2012, 2013, 2014

2722.00--the following census blocks:

1000, 1001, 1002, 1003, 1004, 1005, 1006, 1007, 1008, 1009, 1010, 1011, 2000, 2001, 2002, 2003, 2004, 2005, 2006, 2007, 2008, 2009, 2010, 2011, 3000, 3001, 3002, 3003, 3004, 3005, 3006, 3007, 3008, 3009

2751.00--the following census blocks:

1000, 1001, 1002, 1003, 1004, 1005, 1006, 1007, 1008, 1009, 1010, 1996, 1998, 1999, 2000, 2001, 2002, 2003, 2004, 2005, 2006, 2007, 2008, 2009, 2010, 2011, 2997, 2999, 3000, 3001, 3002, 3003, 3004, 3005, 3006, 3007, 3008, 3009, 3010, 3011, 3012, 3013, 3014, 3015, 3016, 3017, 3997, 3998, 4000, 4001, 4002, 4003, 4004, 4005, 4006, 4007, 4008, 4009

2754.00--the following census blocks:

1000, 1001, 1003, 1004, 1005, 1006, 1007, 1008, 1009, 1010, 1011, 2000, 2001, 2002, 2003, 2004, 2005, 2006, 2007, 2008, 2009, 2010, 2011

2764.00--the following census block:

1000

2770.00--the following census block:

3009

2780.00--the following census blocks:

3005, 3006, 4002, 4003, 5028, 5029, 5030, 5031, 5032, 5044, 5045, 5046, 5047, 5048, 5049, 5050, 5051, 5052, 5053, 5054, 5055, 5056, 5057, 5058, 5059, 5060, 5061, 5062, 5063, 5064, 5065, 5066, 5067, 5068, 5069, 5070, 5071, 5072, 5073, 5074, 5075, 5076, 5077, 5078, 5079, 5080, 5082, 5083, 5084, 5085, 5998, 5999, 6000, 6001, 6002, 6003, 6004, 6005, 6006, 6007, 6008, 6009, 6010, 6011, 6012, 6013, 6014, 6015, 6016, 6017, 6018, 6019, 6020, 6021, 6022, 6023, 6024, 6025, 6026, 6027, 6028, 6029, 6030, 6031, 6032, 6033, 6034

2912.10--the following census blocks:

1002, 1003, 1004, 1005, 1006, 1008, 1009, 1010, 1011, 1012, 1013, 1014, 1015, 2000, 2001, 2002, 2003, 2004, 2005, 2006, 2007, 2008, 2009, 3002, 3003, 3004, 3005, 3006, 3007, 3008, 3009, 3010

2941.20--the following census blocks:

1000, 1001, 1002, 1003, 1004, 2000, 2001, 2002, 2003, 2004, 2005, 2006, 2007, 3009, 3010, 3011, 3012, 3013, 3014, 3015, 3016, 3021, 3022, 3023, 3024, 3025, 3026, 3027, 3028, 3029, 3030, 3031, 3032, 3033, 3034, 3035, 3036, 3037, 3038, 3039, 3040, 3041, 3042, 3043, 3044, 3045, 3046, 3047, 3048, 3049, 3050, 3999

2947.00--the following census blocks:

3007, 3008, 3009, 3010, 3011, 3012, 3013, 3014, 3015, 3016, 3017, 3018, 3019, 3020, 3021, 3022, 3023, 3024, 4000, 4001, 4002, 4003, 4004, 4005, 4006, 4007, 4008, 4009, 4010, 4011, 4012, 4013, 4014, 4015, 4016, 4017, 4018, 4019, 4020, 4021, 4022, 4023, 4024, 4025, 4026, 4027, 5000, 5001, 5002, 5003, 5004, 5005, 5006, 5007, 5008, 5009, 5010, 5011, 5012, 5013, 5014, 5015, 5016, 5017, 5018, 5019, 5020, 5021, 5022, 5023, 6001, 6002, 6003, 6004, 6005, 6006, 6007, 6008, 6009, 6010, 6011, 6012, 6013, 6014, 6015,

6016, 6017, 6018, 6019, 6020, 6022, 6023, 6024, 6025, 6026, 6027, 6028

2949.00--the following census blocks:

1000, 1001, 1002, 1003, 1004, 1005, 1006, 1007, 1008, 1009, 1010, 1011, 1012, 1013, 1014, 1015, 1016, 1017, 2000, 2001, 2002, 2003, 2004, 2005, 2006, 2007, 2008, 2009, 2010, 2011, 2012, 2013, 2014, 2015, 2016, 2017, 3005, 3006, 3007, 3008

2951.01--the following census blocks:

1000, 1001, 1002, 1003, 1004, 2000, 2001, 2002, 2003, 2004, 2005, 2006, 2007, 2008, 2009, 2010, 2011, 2012, 2013, 2014, 2015, 2016, 2017, 2018, 2019, 2020, 2021, 2022, 2023, 2024, 2025, 2026, 2027, 2028, 2029, 2030, 2031, 3000, 3001, 3002, 3003, 3004, 3005, 3006, 3007, 3008, 3013, 3019, 3020

2962.10--the following census blocks:

1006, 1008, 1009, 1010, 1011, 1012, 1013, 1014, 1015, 1016, 1017, 1018, 2005, 2006, 2007, 2008, 2009, 2013, 3000, 3001, 3002, 3003, 3004, 3005

2962.20--the following census blocks:

1000, 1001, 1002, 1003, 1004, 1005, 1006, 2000, 2001, 2002, 2003, 2004, 2005, 2006, 2007, 2008, 2009, 2010, 2011, 2012, 2013, 2014, 3000, 3001, 3002, 3003, 3004, 3005, 3006, 3007, 3008, 3010, 3011, 3012, 3013, 3014

2963.00--the following census blocks:

1000, 1001, 1002, 1003, 1004, 1005, 1006, 1007, 1008, 1009, 1010, 1012, 1013, 1014, 1015, 2000, 2001, 2002, 2003, 2004, 2005, 2006, 2007, 2008, 2009, 2010, 2011

2964.00--the following census blocks:

1000, 1001, 1002, 1003, 2000, 2001, 2002, 2003, 2004, 2005, 2006, 2007, 2008, 2009, 2010, 2011, 2012, 2013, 2014, 3000, 3001, 3002, 3003, 3004, 3005, 3006, 3007, 3008, 3009, 3010, 3011, 3012, 3013, 3014, 3015, 3016, 3017, 4000, 4001, 4002, 4003, 4004, 4005, 4006, 4007, 4008, 5000, 5001, 5002, 5003, 5004, 5005, 5006, 5008, 5009, 5012, 5013, 5015, 5016, 5017, 5018, 5019, 5020, 5021

2970.00--the following census blocks:

1000, 1001, 1002, 1003, 1006, 1007, 1008, 1009, 1010, 1011, 1012, 1013, 1014, 1015, 1016, 1017, 1018, 1019, 1020, 1021, 1022, 2000, 2001, 2002, 2003, 2004, 2005, 2006, 2007, 2008, 2009, 2010, 2011, 3000, 3001, 3002, 3003, 3004, 3005, 3006, 3007, 3008, 4000, 4001, 4002, 4003, 4004, 4005, 4006, 4007, 4008, 4009, 4010, 4011, 5000, 5001, 5002, 5003, 5004, 5005, 5006, 5007, 5008, 5009, 5010, 5011, 5012, 5013

2971.20--the following census blocks:

2000, 2001, 2002, 2003, 2004, 2005, 2006, 2007, 2008, 2009, 2010, 2011, 3000, 3001, 3002, 3003, 3004, 3005, 3006, 3007, 3008, 3009, 3010, 3011, 3012

2972.00--the following census blocks:

1000, 1001, 1002, 1003, 1004, 1005, 1006, 1007, 1008, 1009, 1010, 1011, 2000, 2001, 2002, 2003, 2005, 4000, 4001, 4002, 4003, 4004, 4005, 4006, 4007, 4008, 4009, 4010, 4011, 5000, 5001, 5002, 5003, 5004, 5005, 5006, 5007, 5008, 5009, 5010, 5011

2973.00--the following census blocks:

1000, 1001, 1002, 1003, 1004, 1005, 1006, 1007, 1008, 1009, 1010, 2000, 2001, 2002, 2003, 2004

2974.00--the following census blocks:

1000, 1001, 1002, 1003, 1004, 1005, 1006, 1007, 1008, 1009, 1010, 1011, 1012, 1013, 1014, 1015

5431.00--the following census blocks:

5002, 5003, 5004, 5005, 5006, 5007, 5008, 5009, 5010, 5011, 7003, 7004, 7005, 7006, 7008, 7009

5432.02--the following census block:

4042

5433.21--the following census blocks:

1002, 1003, 1004, 1005, 1006, 1007, 1008, 1009, 1010, 1013, 1014, 1015, 1016, 1017, 1018, 1019, 1020, 1021, 1022, 1023, 1024, 1025, 1026, 1027, 1028, 1029, 1030, 1031, 1032

5440.00--the following census blocks:

1000, 1001, 1002, 1003, 1004, 1005, 1006, 1007, 1008, 1009, 1010, 1011, 1012, 1016, 1999, 2000, 2001, 2002, 2003, 2004, 2005, 2006, 2007, 2008, 2009, 2010, 3000, 3001, 3002, 3003, 3004, 3005, 3006, 3007, 3008, 3009, 3010, 3011, 3012, 4000, 4001, 4002, 4003, 4004, 4005, 4006, 4007, 4008, 5000, 5001, 5002, 5003, 5004, 5005, 5006, 5007, 5008, 5009, 5010, 5011, 5012, 6000, 6001, 6002, 6003, 6004, 6005, 6006, 6007, 7007, 7008, 7009, 7010, 7011, 7012, 7015

5723.01--the following census blocks:

2003, 2004

5728.00--the following census blocks:

1000, 1001, 1002, 1003, 2000, 2001, 2002, 2003, 2004, 3000, 3001, 3002, 3003

5729.00--the following census blocks:

2000, 2001, 2002, 2003, 2004, 2005, 2006, 2007, 2008, 2009, 2010, 2011, 2012

5754.01--the following census blocks:

1006, 1007, 1008, 1009, 1010, 1011, 1012, 1014, 1015, 1999

5755.00--the following census blocks:

1000, 1001, 1002, 1003, 1004, 1005, 1006, 1007, 1008, 1009, 1010, 1011, 1012, 1013, 1014, 1015, 1016, 1017, 1018, 1019, 1020, 1999, 2000, 2001, 2002, 2003, 2004, 2005, 2006, 2007, 2008, 2009, 2010, 2011, 3000, 3001, 3002, 3003, 3007, 3008, 3009, 4000, 4001, 4002, 4006, 4007, 4008

5756.00--the following census block:

1999

5758.01--the following census blocks:

1000, 1001, 1002, 1003, 1004, 1005, 1006, 1007, 1008, 1009, 1011, 1012, 1013, 1999, 2000, 2001, 2002, 2003

5758.02--the following census blocks:

2007, 2008, 2009, 2010, 2011, 2012, 2013, 2014, 2015, 2016, 2017, 2018, 2019, 2020, 2021, 2022, 2023, 2024, 2025

5758.03--the following census blocks:

2004, 2011, 2012

6015.01--the following census blocks:

1005, 1006, 1007, 1008, 1009, 2004, 2009, 2010, 2011, 2012

6016.00--the following census blocks:

1000, 1001, 1002, 1003, 1004, 2000, 2001, 2002, 2003, 2004, 3000, 3001, 3002, 3003, 3004, 3008, 3009, 3010

6017.00--the following census blocks:

1001, 1002, 1003, 1004, 1005, 1006, 2000, 2001, 2002, 2003, 3000, 3001, 3002, 3003, 4000, 4001, 4002, 4003, 4004, 4006

6018.01--the following census blocks:

1008, 1009, 1010, 2004, 2005

6018.02--the following census blocks:

1001, 1002, 1003, 1004, 1005, 1006, 1009, 1010, 2000, 2001, 2002, 2003

6022.00--the following census blocks:

3001, 3002, 3003, 3004, 3005, 3006, 3007, 3008, 3009, 3010, 3011, 3012, 4003, 4004, 4005, 4006, 4007, 4008, 4009, 4010, 4011, 4012, 4013, 4014, 4015, 4016, 4019, 5000, 5001, 5002, 5003, 5004, 5005, 5006, 5007, 6000, 6001, 6002, 6003, 6004, 6005, 7000, 7001, 7002, 7003, 7004, 7005, 7006, 7007, 7008, 7009, 7010, 7011, 8000, 8001, 8002, 8003, 8004, 8005, 8006, 8007, 8008, 8009, 8010, 8011, 8012, 8013

6023.01--the following census blocks:

1000, 1004, 1005, 1006, 1007, 1008, 1010, 1011, 1012, 1013, 2000, 2001, 2002, 2003, 2005, 2006, 2007, 2008, 2011, 2012, 3000, 3001, 3002, 3003, 3004, 3005, 3006, 3007, 3009, 3010, 3011, 3012, 4001, 4002, 4004, 4005, 4006, 4007, 4010, 4011, 4013, 4015, 5000, 5001, 5002, 5006, 5007, 5008, 5009, 5010, 5011, 5012, 5013, 5014, 5015, 5016, 5017, 5018

6032.00--the following census blocks:

1001, 3004, 3005

6033.02--the following census blocks:

3005, 3006, 3009, 3010

6500.01--the following census blocks:

1002, 1003, 1004, 1005, 1006, 1007, 1008, 1009, 1010, 1011, 2000, 2001, 2002, 2003, 2004, 2005, 2006, 2007, 2008, 2009, 2010, 2011, 2012, 2013, 2014, 2015, 2016, 2017, 2018, 2019, 3000, 3001, 3002, 3003, 3004, 3005, 3006, 3007, 3008, 3009, 3010, 3011, 3012, 3013, 4000, 4001, 4002, 4003, 4004, 4005, 4006, 4007, 4008, 4009, 4010, 5001, 5002, 5003, 5004, 5005, 5006, 5007, 5008, 5009, 5010, 5011

6707.01--the following census blocks:

1000, 1003, 1004

<< CA ELEC § 21129 >>

21129. Senate District 29 consists of the following:

Partial counties in District 29

Los Angeles

Whole Tracts in Los Angeles County

1011.10, 1011.20, 1012.10, 3002.00, 4002.03, 4002.04, 4002.05, 4002.06, 4003.02, 4003.03, 4003.04, 4004.01, 4004.02, 4005.00, 4009.00, 4010.01, 4010.02, 4011.01, 4011.02, 4012.01, 4012.02, 4012.03, 4013.11, 4013.12, 4015.00, 4016.01, 4016.02, 4016.03, 4018.00, 4019.01, 4019.02, 4020.00, 4033.03, 4033.04, 4033.05, 4033.12, 4033.19, 4033.20, 4033.22, 4033.23, 4033.24, 4033.25, 4034.01, 4034.02, 4034.03, 4034.04, 4034.05, 4034.06, 4034.07, 4034.08, 4039.01, 4039.02, 4086.26, 4086.27, 4086.28, 4086.29, 4087.03, 4087.04, 4087.05, 4087.06, 4087.21, 4087.22, 4302.00, 4303.01, 4303.02, 4304.00, 4305.01, 4305.02, 4306.00, 4307.01, 4307.21, 4307.23, 4307.24, 4308.01, 4308.02, 4308.03, 4309.00, 4310.01, 4310.02, 4313.00, 4314.00, 4316.00, 4317.00, 5001.00

Partial Tracts in Los Angeles County

1012.20--the following census blocks:

1000, 1001, 1002, 1003, 1004, 1005, 1006, 1007, 1008, 1009, 1010, 1011, 1012, 2000, 2001, 2002, 2003, 2004

1013.00--the following census blocks:

1000, 1001, 1002, 1003, 1004, 1005, 1006, 1007, 1008, 1009, 1010, 1011, 1012, 1013, 1014, 1015, 1016, 1017, 1018, 1019, 1020, 1021, 2000, 2001, 4000, 4001, 4002, 4003, 4004, 4005, 4006, 4007, 4008, 4009

1014.00--the following census blocks:

1003, 2012, 2014, 2015, 2018, 3000, 3001, 3002, 3003, 3004, 3005, 3006, 3007, 3008, 3009, 3010, 3011, 3012, 3013, 3014

1031.01--the following census blocks:

1012, 1013, 1014, 1015, 1016, 1017, 1018, 1019

1031.02--the following census blocks:

1000, 1001, 1002, 1003, 1004, 1005, 1006

1034.00--the following census blocks:

1000, 1001, 2000, 2010, 2011

3001.00--the following census blocks:

1000, 1001, 1002, 1004, 1005, 1006, 1007, 1008, 1009, 1010, 1011, 2000, 2001, 2002, 2003, 2004, 2005, 2006, 2007, 2008, 2009, 2010, 2011, 3000, 3001, 3002, 3003, 3004, 3005, 3006, 3007, 3008, 3009, 3010, 3011, 3012, 3013, 3014, 3015, 3016, 3017, 3018, 3019, 3020, 4000, 4001, 4002, 4003, 4004, 4005, 4006, 4007, 4008, 4009, 4010, 4011, 4012, 4013, 4014, 4015, 4016, 4017, 4018, 4019, 4020, 4021, 4022, 4023, 4024, 4025, 4026

3005.01--the following census blocks:

1000, 1001, 1002, 1003, 1004, 1005, 1006, 1007, 1008, 1009, 1010, 1011, 1012, 1013, 1014, 1015, 1016, 1017, 1018, 1019, 1020, 1021, 1022, 1023, 1024, 1026, 1027, 1028, 1029, 1030, 2000, 2001, 2002, 2003, 2004, 2005, 2006, 2007, 2008, 2009, 2010, 2011, 2012, 2013, 2014, 3000, 3001, 3002, 3003, 3004, 3005, 3006, 3007, 3008, 3009, 3012, 3013, 3014, 3015, 3016, 3017, 3018, 3019, 3020, 3021, 3022

3005.02--the following census blocks:

1000, 1001, 1002, 1003, 1004, 1005, 1006, 1007, 1008, 1009, 1010, 1011, 1012, 1013, 1014, 1015, 1016, 1017, 1018, 1019, 1020, 2008, 2009, 2010, 2011, 2012, 2013, 2014, 2015, 2016, 2018, 2019, 2020, 2021, 2022, 2023, 2024, 2035, 2036, 3004, 3005, 3006, 3007, 3008, 3009, 3010, 3011, 3012, 3013, 3014, 3015, 3016, 3017, 3025, 3026

4006.04--the following census blocks:

1019, 1020, 2000, 2001, 2002, 2005, 2006, 2008, 2009, 2010, 2016, 2017

4008.00--the following census blocks:

1000, 1001, 1002, 1003, 1004, 1005, 1006, 1007, 1008, 1009, 1010, 1011, 1012, 1013, 1014, 1015, 1016, 1017, 1018, 1019, 1020, 1021, 1022, 1023, 1024, 1025, 1026, 1027, 1028, 1029, 1030, 1031, 1032, 1033, 1034, 1035, 1036, 1048, 1049, 1052

4013.02--the following census blocks:

1000, 1001, 1002, 1003, 1004, 1005, 1006, 1007, 1008, 1009, 1010, 1011, 1012, 1013, 1014, 1015, 1016, 1017, 1018, 1019, 1020, 1021, 1022, 1023, 1024, 1025, 1026, 1027, 1028, 1029, 1030, 1031, 1032, 1033, 1034, 1035, 1036, 1037, 1038, 1039, 1040, 2000, 2001, 2002, 2003, 2004, 2005, 2006, 2007, 2008, 2009, 2010, 2011, 2012, 2013, 2014, 2015, 2019, 2020, 2021, 2022, 2023, 2024, 2025, 2026, 2027, 2028, 2029, 2030, 2031, 2032, 2033, 3000, 3001, 3002, 3003, 3004, 3005, 3006, 3007, 3008, 3009, 3010, 3011, 3012, 3013, 3014, 3015, 3016, 3018, 3019, 3020, 3025, 3026, 3030, 3031, 3032, 3999, 4000, 4001, 4002, 4003,

4004, 4005, 4006, 4007, 4008, 4009, 4010, 4011, 4012, 4013, 4014, 4015, 4016, 4017, 4018, 4019, 4020, 4021, 4022, 4023, 4024, 4025

4017.01--the following census blocks:

1000, 1001, 1002, 1003, 1004, 1005, 1006, 1007, 1008, 1009, 1010, 1011, 1012, 1013, 1014, 1015, 1021, 1022, 2000, 2001, 2002, 2003, 2004, 2005, 2006, 2007, 2008, 2009, 2010, 2011, 2012, 2013, 2014, 2015, 2016, 2017, 2018, 2019, 2020, 2021, 2022, 2023, 2024, 2029, 2036, 2037

4017.04--the following census blocks:

1001, 1002, 1007, 1008

4024.01--the following census block:

4011

4024.03--the following census blocks:

2005, 2006

4024.04--the following census blocks:

1008, 1009, 1010, 1011, 1012, 1013, 1014, 1015, 1016, 1017, 1018, 1019, 1020, 1021, 1022, 1023, 1024, 1025, 1026, 1027, 1028, 1029, 1030, 1031, 1034, 1035, 1038, 1039

4032.00--the following census block:

1001

4033.16--the following census blocks:

1000, 1001, 1002, 1003, 1004, 1005, 1006, 1007, 1008, 1009, 1010, 1011, 1013, 1016, 2000, 2001, 2002, 2003, 2004, 2005, 2006, 2007, 2008, 2009, 2010, 2011, 2012, 2013, 2014, 2015, 2016, 2017, 2018, 2019, 2020, 2021, 2022, 2023, 2024, 2025, 2026, 2027, 2028, 2029, 2030, 2031, 3000, 3001, 3002, 3003, 3004, 3005, 3006, 3007, 3008, 3009, 3010

4033.21--the following census blocks:

1000, 1001, 1002, 1003, 1004, 1005, 1006, 1007, 1008, 2000, 2001, 2002, 2003, 2004, 2005, 2006, 2007, 2008, 2009, 2010, 2011, 2012, 2013, 2014, 2015, 2016, 2017, 3000, 4018, 4019, 4020

4035.00--the following census blocks:

1000, 1001, 1002, 1003, 1004, 1010, 1012, 1013, 1014, 1015, 1016, 1017, 1018

4036.00--the following census blocks:

1003, 2000, 2006, 2007, 3002, 3006, 3007, 3011, 3012, 3013, 3014, 5000

4037.02--the following census block:

1000

4037.03--the following census blocks:

1000, 1001, 1002, 1004, 1005, 1006, 1007, 1008, 1009, 2000, 2001, 2002, 2003, 2004, 2006, 2007, 2008, 2009, 2010, 2011, 2012, 2014, 2016, 2020, 2041

4037.21--the following census blocks:

1006, 1007, 1008, 1009, 1012, 4000, 4001, 4002, 4003, 4004, 4006

4038.01--the following census blocks:

2000, 2001, 2002, 2003, 2004, 2005, 2006, 2007, 2008, 2009, 3000, 3001, 3002, 3003, 4000, 4001, 4002, 4003, 4004, 4006, 4013, 4015, 4016, 4017, 4018, 4019, 4021, 4022, 4023, 4024, 4025, 4026, 4027, 4028,

4029, 4030, 4034, 4035, 4036, 4037, 4039, 4040, 4041, 4042, 4043

4038.02--the following census blocks:

1000, 1001, 1002, 1003, 1004, 1005, 1006, 1007, 1008, 1009, 1010, 1011, 1012, 1013, 1014, 1015, 1016, 1017, 1018, 1019, 1020, 1023, 1026, 2000, 2001, 2002, 2003, 2004, 2005, 2007, 2008

4040.00--the following census blocks:

1000, 1004, 2000, 2001, 2002, 3000, 3001, 3002, 3003, 3004, 4000, 4001, 4002, 4003, 4005, 4006, 4007, 4008, 4009, 4010

4042.00--the following census blocks:

1004, 1005, 1006, 1007, 1008, 2000, 2001, 2002, 2010, 2011, 2012, 2013, 2014, 2015, 2016, 2017, 2018, 2019, 2020, 2021, 2023, 2024, 2025

4059.00--the following census block:

1000

4063.00--the following census blocks:

1023, 1024, 1025, 2014

4081.01--the following census block:

1010

4082.11--the following census blocks:

2000, 2005, 2007, 3000, 3001, 3002, 3003, 3004, 3005, 3006, 3007, 3008, 3009, 3010, 3011, 3012, 3013, 3014, 3015, 3016

4082.12--the following census blocks:

1000, 1013, 3002, 3015, 3017, 3018

4085.03--the following census blocks:

2000, 2011, 2013, 3037

4086.23--the following census blocks:

1007, 1008, 1009, 1010, 1013, 1014, 1015, 1016, 1017, 1018, 1019

4086.24--the following census blocks:

1003, 1004, 1005, 1006, 1007, 1008, 1009, 1010, 1011, 1012, 1013, 1014, 1016, 1017, 1018, 2003, 2004, 2005, 3000, 3001, 3002

4086.25--the following census blocks:

1000, 1001, 1002, 1003, 2002, 2003, 2004, 2007, 2008, 3000, 3001, 3002, 3003, 3004, 3005, 3006, 3007, 4000, 4001, 4002, 4003

4311.00--the following census blocks:

1000, 1001, 1002, 1003, 1004, 1005, 1006, 1007, 1008, 1009, 1010, 1011, 1012, 1013, 1014, 1015, 1016, 1017, 1018, 1019, 1020, 1021, 1022, 1023, 1024, 1025, 1026, 1027, 2000, 2001, 2002, 2003, 2004, 2005, 2006, 2007, 2008, 2009, 2010, 2011, 2012, 2013, 2014, 2015, 2016, 2017, 2018, 2019, 2020, 2021, 2022, 2023, 2024, 3000, 3001, 3002, 3003, 3004, 3005, 3006, 3007, 3008, 3009, 3010, 3011, 3012, 3013, 3014, 3015, 3016, 3017, 3018, 3019, 3020, 3021, 4000, 4001, 4002, 4003, 4004, 4005, 4006, 4007, 4008, 4009, 4010, 4011, 4012, 4013, 4014, 4015, 4016, 4017, 4018, 4019, 6004, 6005, 6006, 6007, 6008, 6009

4312.00--the following census blocks:

1000, 1001, 4003, 4004, 4010, 4011, 4013, 4015, 4016, 5004

4315.00--the following census blocks:

1000, 1001, 1002, 1003, 1004, 1005, 1006, 1007, 1008, 1009, 1010, 1011, 1012, 1013, 1014, 1015, 1016,
1017, 1018, 1999, 2000, 2001, 2002, 2003, 2004, 3000, 3001, 3002, 3003, 3004, 3005, 3006, 3007, 4000,
4001, 4002, 4003, 4004, 4005, 4006, 4007, 4008, 5000, 5001, 5002, 7001, 7002, 7004, 7005

4318.00--the following census blocks:

1000, 1001, 1002, 1003, 1004, 1005, 1006, 1007, 1008, 1009, 1010, 1011, 1012, 1013, 2000, 2001, 2002,
2003, 2004, 2005, 2006, 2007, 2008, 2009, 2010, 2011, 2012, 2013, 2014

4319.00--the following census blocks:

1000, 1002, 1007, 1009

4325.00--the following census blocks:

1000, 1001, 4000, 4001, 4002, 4003, 4007

4600.00--the following census blocks:

1000, 1001, 1002, 1003, 1004, 1005, 1006, 1007, 1008, 1009, 1010, 1011, 2002

4606.00--the following census blocks:

1008, 1009, 1011, 1012, 1016, 1018, 1019, 1023

4631.01--the following census blocks:

2008, 2009, 2010, 2011, 2012, 2017, 2018, 2019, 2020

4631.02--the following census blocks:

4006, 4009, 4010, 4011, 4012, 4013, 4014

4800.11--the following census blocks:

1000, 1001, 1002, 1003, 1004, 1005, 1006, 1007, 1008, 1009, 1010

5002.01--the following census blocks:

1000, 1001, 1002, 1003, 1004, 1005, 1006, 1007, 1008, 1009, 1010, 1011, 1012, 1013, 1014, 1015, 1016,
1017, 1018, 1019, 1020, 1021, 1022, 1023, 1024, 1025, 1026, 2011, 2012, 2021, 2022, 2023

9108.06--the following census blocks:

1030, 1031, 1032, 1033, 1034

9109.01--the following census blocks:

1083, 1084, 1085, 1086, 1090, 1091, 1092, 1093, 1094, 1095, 1096, 1109

9110.00--the following census blocks:

1145, 1146, 1147, 1148, 1209, 1210, 1211, 1212, 1213, 1214, 1215, 1219, 1220, 1221, 1222, 1223, 1224,
1225, 1226, 1227, 1228, 1229

9300.00--the following census blocks:

1000, 1001, 1002, 1003, 1004, 1005, 1006, 1007, 1008, 1017, 1018, 1019, 1020, 1021, 1022, 1023, 1024,
1025, 1026, 1027, 1028, 1029, 1030, 1031, 1032, 1033, 1034, 1035, 1036, 1037, 1038, 1039, 1040, 1041,
1042, 1043, 1044, 1045, 1046, 1047, 1048, 1049, 1050, 1051, 1052, 1053, 1059, 1060, 1061, 1062, 1063,
1064, 1065, 1066, 1067, 1068, 1069, 1070, 1071, 1072, 1073, 1074, 1075, 1076, 1077, 1078, 1079, 1080,
1081, 1082, 1083, 1084, 1085, 1086, 1087, 1088, 1089, 1090, 1091, 1092, 1093, 1094, 1095, 1096, 1097,
1098, 1099, 1100, 1101, 1102, 1103, 1104, 1105, 1106, 1107, 1108, 1109, 1110, 1111, 1112, 1113, 1114,

1115, 1116, 1117, 1118, 1119, 1120, 1121, 1122, 1123, 1124, 1125, 1126, 1127, 1128, 1129, 1130, 1131, 1132, 1133, 1134, 1135, 1136, 1137, 1992, 1993, 1994, 1995, 1996, 1997, 1998, 1999

9301.00--the following census blocks:

9000, 9001, 9002, 9003, 9004, 9005, 9007, 9008, 9010, 9011, 9012, 9013, 9014, 9015, 9016, 9017, 9018, 9019, 9020, 9021, 9022, 9023, 9024, 9025, 9026, 9027, 9028, 9029, 9030, 9031, 9032, 9033, 9034, 9035, 9036, 9037, 9038, 9039, 9040, 9041, 9042, 9043, 9044, 9045, 9047, 9048, 9049, 9050, 9052, 9053, 9056, 9057, 9058, 9059, 9060, 9061, 9062, 9063, 9064, 9065, 9066, 9067, 9068, 9069, 9070, 9071, 9072, 9073, 9074, 9075, 9076, 9077, 9078, 9079, 9080, 9081, 9082, 9083, 9084, 9085, 9086, 9087, 9088, 9089, 9090, 9091, 9092, 9999

Orange

Whole Tracts in Orange County

11.01, 11.02, 11.03, 12.01, 12.02, 13.01, 13.03, 13.04, 14.01, 14.02, 14.03, 15.01, 15.04, 15.06, 15.07, 117.09, 117.10, 117.15, 117.16, 117.17, 117.18, 117.20, 117.21, 117.22, 218.02, 218.07, 218.09, 218.10, 218.12, 218.13, 218.14, 218.15, 218.16, 218.17, 218.20, 218.21, 218.22, 218.23, 218.24, 218.25, 218.26, 218.27, 218.28, 218.29, 218.30

Partial Tracts in Orange County

14.04--the following census blocks:

1000, 1001, 1002, 1003, 1005, 1006, 1009, 1013, 1014, 1015, 1016, 1017, 1018, 1019, 1020, 1021, 1022, 1023, 1024, 1025, 1026, 1027, 2000, 2001, 2002, 2003, 2004, 2005, 2006, 2007, 2008, 3000, 3001, 3002, 3003, 3004, 3005, 3006, 3007, 3008, 3009, 3010, 3011, 3012

15.03--the following census blocks:

1000, 1001, 1002, 1003, 1004, 1005, 1006, 1007, 1008, 1009, 1010, 1011, 1012, 1013, 1014, 1015, 1016, 1017, 1018, 1019, 1020, 1021, 1022, 1023, 1024, 1025, 1026, 2000, 2001, 2002, 2003, 2004, 2005, 2006, 2007, 2008, 2009, 2010, 2011, 3000, 3001, 3002, 3003, 3004, 3005, 3006, 3007, 3008, 3009, 3010, 3011, 3012, 3013, 3014, 3015, 3016

15.05--the following census blocks:

1001, 1002, 1004, 1997, 2000, 2001, 2002, 2003, 2004, 2005, 2006, 2007, 2008, 2009, 2010, 2011, 2012, 2013, 2014, 2015, 2019

16.01--the following census blocks:

4001, 4009, 4010

17.05--the following census blocks:

1000, 1001, 1002, 1003, 1004, 1005, 1006, 1007, 1008, 1009, 1010, 1011, 1012, 1013, 1014, 1015, 1016, 1017, 1018, 1019, 1020, 1021, 1022, 2000, 2001, 2002, 2003, 2004, 2005, 2006, 2007, 2008, 2009, 2010, 2011, 2012, 2013, 2014, 2015

17.07--the following census blocks:

1000, 1001, 1002, 1003, 1004, 1005, 1006, 1007, 1008, 1009, 1010, 1011, 1012, 1013, 1014, 1015, 1016, 1017, 1018, 1019, 1020

17.08--the following census blocks:

1000, 1001, 1002, 1003, 1004, 1005, 1006, 1007, 1008, 1009, 2000, 2001, 2002, 2003, 2004, 2005, 2006, 2007, 2008, 2009, 2010, 2011, 2012, 2013, 2014, 2015

117.07--the following census blocks:

1000, 1001, 1018

117.08--the following census blocks:

3001, 3002, 3003, 3004, 3005, 3006, 3007, 3008

117.11--the following census blocks:

1000, 1001, 1002, 1003, 1004, 1005, 1006, 1007, 1008, 1009, 1010, 2002, 2003

117.12--the following census blocks:

1000, 1001, 1002, 1003, 1004, 1005, 1006, 1007, 1008, 1009, 1010, 1011, 1012, 1013, 1014, 2000, 2001, 2002, 2004, 2005, 2006, 2007, 2008, 2009, 3000, 3001, 3002, 3003, 3004, 3005, 3006, 3007, 3008, 3009

117.14--the following census blocks:

1000, 1001, 1002, 1003, 1004, 1005, 1006, 1007, 1008, 1009, 1010, 1011, 1012, 1013, 1014, 1015, 1016, 1017, 1018, 1019, 1021, 1022, 1026, 1027, 1028, 1029, 1030, 1031, 1032, 1033, 1034, 1035, 1997, 1998, 1999

219.03--the following census blocks:

1000, 1001, 1002, 1003, 1004, 1005, 1006, 1007, 1016, 1999, 2000, 2002, 2003, 2004, 2005, 2006, 2007, 2999

219.05--the following census blocks:

3000, 3001, 3002, 3003, 3004, 3005, 3006, 3007, 3008, 3009, 3015, 3016, 3017, 3018, 3019, 3020, 3021, 3022, 3023, 3024, 3025, 3026, 3027, 3998, 3999

219.24--the following census blocks:

1000, 1001, 1002, 1003, 1004, 1007, 1008, 1009, 1010, 1011, 1012, 1013, 1014, 1015, 1016, 1017, 1042, 1050, 1051, 1052, 1070, 1993, 1994, 1995, 1996, 1997, 1998, 1999

San Bernardino

Whole Tracts in San Bernardino County

1.03, 1.04, 1.05, 1.06, 1.07, 1.08, 1.09, 1.10, 1.11, 1.12, 4.01, 5.00, 6.02, 7.00

Partial Tracts in San Bernardino County

3.03--the following census blocks:

1010, 1011, 1012, 1013, 4000, 4001, 4005, 4007, 5000, 5001, 5002, 5003, 5004, 5005, 5006, 5007, 5008, 5009, 5010, 5011, 5012, 5013

3.04--the following census blocks:

2005, 2006, 2012, 4000, 4002, 4003, 4004, 4006, 4007, 4008, 4009, 5006, 5009, 6000, 6001, 6002

4.02--the following census blocks:

1000, 1001, 1002, 1003, 1004, 1005, 1006, 2000, 2001, 2002, 2003, 2004, 2005, 3000, 3001, 3002, 3003, 3004, 4000, 4001, 4002, 4003, 4004, 4005, 4006, 4007, 4008, 4009, 4010, 4011, 4012, 4013, 4014, 4015, 4016, 4017, 4018, 4019, 4020, 4021, 4022, 4023, 4024, 4025, 4026, 5000, 5001, 5002, 5003, 5004, 5005, 5006, 6000, 6001, 6002, 6003, 6004, 6005, 6006, 6007, 6008, 6009, 6010, 7000, 7001, 7002, 7003, 7004, 7005, 7006, 7007, 7011, 7012, 7013, 7014, 7015, 7016, 7017, 7018, 7019, 7020, 7021, 7022, 7023, 7024

6.01--the following census blocks:

1000, 1001, 1002, 1003, 1004, 1005, 1006, 1007, 1008, 1009, 1010, 1011, 1012, 1013, 1014, 1015, 1016, 1017, 1018, 1019, 1020, 1021, 1022, 1023, 1024, 1025, 1026, 1027, 1028, 1029, 1030, 1031, 2001, 2002, 2003, 2004, 2005, 2006, 2007, 2008, 2009, 2010, 2011, 2012, 2013, 2014, 2015, 2016, 2017, 2018, 2019, 2020, 2021, 2022, 2023, 2024, 3009, 3010, 3011, 3012, 3013, 3014, 3015, 3016, 3017, 3018, 3019, 3020, 3021, 3022, 3023, 3024, 3025, 3026, 3028, 3029, 3030, 3031, 3032, 3033, 3034, 3035, 3036, 3037, 4000, 4001, 4002, 4003, 4004, 4005, 4006, 4007, 4008, 4009, 4010, 4011, 4012, 4013, 4014, 4015, 4016, 4017

17.01--the following census blocks:

7014, 8016, 8017, 8018, 8019

17.03--the following census blocks:

1001, 1003, 1004, 1005, 1006, 1007, 2000, 2001, 2002, 2003, 2004, 2005, 3000, 3001, 3002, 3003, 3004, 3005, 3006, 3007, 3008, 3009, 3010, 3011, 3012, 3013, 3014, 3015, 4000, 4001, 4002, 4003, 4004, 4005, 4006, 4007, 4008, 4009, 4010, 4011, 4012, 4013, 4014, 4015, 4016, 4017, 4018, 4019, 4020, 4021, 4022, 4023, 4024, 5006

19.00--the following census blocks:

1000, 1001, 1002, 1003, 1004, 1005, 1006, 1007, 1008, 1009, 1010, 1011, 1012, 1013, 1014, 1015, 1016, 1017, 1018, 1019, 1020, 1021, 1022, 1023, 1024, 1025, 1026, 1027, 1028, 1029, 1030, 2000, 2001, 2002, 2003, 2004, 2005, 2006, 2007, 2008, 2009, 2010, 2011, 2012, 2013, 3000, 3001, 3002, 3003, 3004, 3005, 3006, 3007, 3008, 3009, 3010, 3011, 3012, 3013, 3014, 3015, 3016, 7000, 7001, 7002, 7003, 7004, 7005, 7006, 7007, 7008, 7009, 7010, 7011, 7012, 7013, 7014, 7015, 7016, 7017, 7018, 8000, 8001, 8002, 8003, 8004, 8005, 8006, 8007, 8008

<< CA ELEC § 21130 >>

21130. Senate District 30 consists of the following:

District 30

Partial counties in District 30

Los Angeles

Whole Tracts in Los Angeles County

4085.02, 4086.01, 4335.01, 4337.00, 4338.02, 5002.02, 5004.01, 5004.02, 5005.00, 5006.00, 5007.00, 5008.00, 5009.00, 5010.00, 5012.00, 5013.00, 5014.00, 5015.01, 5015.03, 5015.04, 5016.00, 5017.00, 5018.01, 5018.02, 5019.00, 5020.01, 5020.02, 5021.00, 5022.00, 5023.01, 5023.02, 5024.01, 5024.02, 5025.00, 5026.01, 5026.02, 5027.00, 5028.00, 5029.01, 5029.02, 5030.00, 5031.01, 5031.02, 5032.01, 5032.02, 5033.01, 5033.02, 5034.01, 5034.02, 5035.01, 5035.02, 5036.01, 5036.02, 5037.01, 5037.02, 5037.03, 5038.01, 5038.02, 5039.01, 5039.02, 5040.01, 5040.02, 5041.01, 5300.04, 5300.05, 5300.06, 5301.01, 5301.02, 5302.02, 5302.03, 5302.04, 5313.01, 5313.02, 5316.02, 5317.02, 5318.00, 5319.01, 5319.02, 5320.01, 5320.02, 5321.01, 5321.02, 5322.00, 5323.02, 5323.03, 5326.03, 5326.04, 5326.05, 5326.06, 5331.03, 5331.04, 5331.05, 5331.06, 5331.07, 5332.01, 5332.02, 5332.03, 5335.01, 5335.02, 5335.03, 5336.02, 5336.03, 5339.01, 5339.02, 5340.01, 5340.02, 5341.01, 5341.02, 5342.01, 5342.02, 5343.01, 5343.02, 5344.03, 5344.04, 5344.05, 5344.06, 5345.01, 5345.02, 5355.01, 5355.02, 5355.03, 5356.03, 5356.04, 5356.05, 5356.06, 5357.01, 5357.02, 5358.03, 5358.04, 5359.02, 5500.00, 5501.00, 5502.00, 5503.00, 5519.00, 5520.00, 5521.00, 5522.00, 5523.00, 5524.00, 5526.01, 5526.02, 5527.00, 5528.00, 5529.00, 5546.00, 5547.00

Partial Tracts in Los Angeles County

2422.00--the following census blocks:

3002, 3003, 4000, 4001, 4002, 4003

2423.00--the following census blocks:

1000, 1001, 1002, 1003, 1004, 1005, 1006, 1007, 3000, 3001, 3002, 3003, 3004

4083.02--the following census blocks:

1055, 1993, 1996

4084.01--the following census blocks:

1006, 1007, 1008, 1009, 1010, 1011, 1016, 1017, 1018, 1019, 2001, 2002, 2003, 2004, 2005, 2006, 2007, 2008, 2009, 2010, 2011, 2012, 2013, 2014, 2015, 2016, 2017, 2021

4084.02--the following census blocks:

1000, 1001, 1002, 1003, 1004, 1005, 1006, 1007, 1008, 1009, 1010, 1011, 1012, 2000, 2001, 2002, 2003, 2004, 2005, 2006, 2007, 2008, 2009, 2010, 2011, 2012, 2013, 2014, 2015, 2016, 2017, 2018, 9000, 9001, 9002, 9003, 9004, 9007, 9008, 9009, 9010, 9011, 9012, 9013, 9014, 9015, 9016, 9017, 9018, 9019, 9020, 9021, 9022, 9023, 9024, 9025, 9026, 9027, 9028, 9029, 9030, 9031, 9032, 9033, 9034, 9035, 9036, 9037, 9038, 9039, 9040, 9041, 9042, 9043, 9044, 9045, 9046, 9047, 9048, 9057, 9064, 9065

4085.01--the following census blocks:

1006, 1007, 1008, 1009, 1010, 1011, 1012, 1013, 1014, 1015, 1016, 1017

4085.03--the following census blocks:

1000, 1001, 1002, 1003, 1004, 1005, 1006, 1007, 1008, 1009, 1010, 1011, 1012, 1013, 2001, 2002, 2003, 2004, 2005, 2006, 2007, 2008, 2009, 2010, 2012, 3000, 3001, 3002, 3003, 3004, 3005, 3006, 3007, 3008, 3009, 3010, 3011, 3012, 3013, 3014, 3015, 3016, 3017, 3018, 3019, 3020, 3021, 3022, 3023, 3024, 3025, 3026, 3027, 3028, 3029, 3030, 3031, 3032, 3033, 3034, 3035, 3036

4086.23--the following census blocks:

1000, 1001, 1002, 1003, 1004, 1005, 1006, 1011, 1012, 1020

4086.24--the following census blocks:

1000, 1001, 1002, 1015, 2000, 2001, 2002

4086.25--the following census blocks:

2000, 2001, 2005, 2006

4331.00--the following census blocks:

1024, 3004, 3012, 3013, 3014, 3015, 3016, 3018, 3997

4334.01--the following census blocks:

1005, 1007, 1008, 2003, 2004, 2005, 2006

4334.02--the following census block:

2002

4335.02--the following census blocks:

1003, 1004, 1005, 1006, 1007, 1008, 1009, 2003, 2004, 2005, 2006, 2007, 3001, 3004, 3005, 3008, 3009, 3010, 3011, 4000, 4001, 4005

4338.01--the following census blocks:

1000, 1001, 1002, 1003, 1004, 2001, 2002, 2003, 2004, 2005, 2008, 2009, 2010, 2011, 2012, 3000, 3001, 3002, 3003, 3004, 3005, 3006, 3007, 3008, 3009, 3010, 3011, 3012, 3013, 3014, 3015

4339.02--the following census block:

2011

4340.02--the following census blocks:

2007, 2008, 2009, 3001, 3002, 3003, 3004, 3005, 3006, 3007, 3008, 3009, 4000, 4001, 4002, 4003, 4004, 4005, 4006, 4007, 4008, 4009, 4010

4824.02--the following census blocks:

2000, 2020, 2021, 2022, 2023, 2024, 2025, 2029, 2040, 2041, 2042, 2993, 2994, 2995, 2996, 2997, 2998, 2999

4825.22--the following census blocks:

1006, 1008, 1009, 1010, 1011, 1012, 1018, 1021, 1022, 1023, 1024, 2000, 2001, 2002, 2003, 2004, 2005, 2006, 2007, 2008

4828.00--the following census blocks:

1000, 1002

5002.01--the following census blocks:

1027, 1028, 2000, 2001, 2002, 2003, 2004, 2005, 2006, 2007, 2008, 2009, 2010, 2013, 2014, 2015, 2016, 2017, 2018, 2019, 2020, 3000, 3001, 3002, 3003, 3004, 3005, 3006, 3007, 3008, 3009, 3010, 3011, 3012, 3013, 3014, 3015, 3016, 3017, 3018, 3019, 3020, 3021, 3022, 3023, 3024, 3025, 3026, 3027, 3028, 3029, 3030, 3031, 3032, 3033

5003.00--the following census blocks:

1000, 1001, 1002, 1004, 1005, 1006, 1007, 1008, 1011, 1012, 1013, 1014, 1015, 1016, 1018, 1020, 1021, 1022, 1023, 1026, 1027, 1028, 1029, 9000, 9001, 9002, 9003, 9004, 9005, 9006, 9007, 9008

5041.02--the following census blocks:

1000, 1001, 1002, 1003, 1004, 1005, 1006, 1007, 1008, 1009, 1010, 1011, 1012, 1013, 1014, 1015, 1016, 1017, 1018, 1019, 1020, 1021, 1022, 1023, 1024, 1025, 1026, 1027, 1028, 1029, 1030, 1031, 1995, 1996, 1997, 1998, 1999, 2000, 2001, 2002, 2003, 2005, 2006, 2007, 2008, 2009, 2010, 2011, 2012, 2013, 2014, 2015, 2016, 2017, 2018, 2019, 2020, 2023, 2024, 2025, 2026, 2027, 2028, 2029, 2030, 2031, 2996, 2997, 2998, 2999

5300.03--the following census blocks:

1002, 1003, 1006, 1007, 1008, 1009, 1010, 1011, 1012, 1013, 1014, 1015, 1016, 1017, 1018, 1019, 1020, 1021, 1022, 1023, 2000, 2001, 2002, 2003, 2004, 2005, 2006, 2007, 2008, 3000, 3001, 3002, 3003, 3004, 3005, 3006, 3007, 3008, 3009

5315.01--the following census block:

2006

5315.02--the following census blocks:

3000, 3001, 3002, 3003, 4000, 4001, 4002, 4003, 4004, 4005, 4006, 5000, 5001, 5002, 5003, 5004, 5005, 5006, 5007, 6001, 6002, 6003, 6004, 6005, 6006, 6007

5323.04--the following census blocks:

1000, 1001, 1002, 1003, 1004, 1005, 1006, 1007, 1008, 1009, 1010, 1011, 1012, 1013, 1014, 1015, 1016, 1017, 1018, 1019, 1020, 1021, 1022, 1023, 1024, 1998, 1999, 2000, 2001, 2002, 2003, 2004, 2007, 2008, 2009, 2010, 2011, 2012, 2017, 2018, 2019, 2020, 2021, 2022, 2023, 2024, 2025, 2026, 2027, 2028, 2029, 2033, 2034, 2035, 2036, 2037, 2038, 2039, 2040, 2041, 2042, 2043, 2044, 2045, 2046, 2047, 2048, 2049, 2050, 2051, 2052, 2053, 2054, 2055, 2056, 2057, 2058, 2059, 2060, 2061, 2062, 2063, 2064, 2065, 2066, 2067, 2068, 2069, 2070, 2078, 2999

5324.00--the following census blocks:

4011, 4012, 4018, 4019, 9000

5325.00--the following census blocks:

1000, 1006, 1007, 1008, 1009, 1010, 1011, 1012, 1013, 1016, 1017, 1018, 1019, 1020, 1021, 1022, 1023, 1024, 1027, 1028, 1029, 1030, 1031, 1032, 1034, 2000, 2001, 2002, 2003, 2004, 2005, 2006, 2007, 2008, 2009, 3000, 3001, 3002, 3003, 3004, 3005, 3006, 3007, 3008, 3009, 3010

5327.00--the following census blocks:

1000, 1001, 1002, 1003, 1009, 1010, 1011, 1012, 1019, 1020, 1021

5330.00--the following census blocks:

4000, 4001, 4002, 4009

5333.00--the following census block:

2007

5336.01--the following census blocks:

1000, 1001, 1002, 1003, 1004, 1005, 1006, 1007, 1008, 1009, 1010, 2000, 2001, 2002, 2003, 2004, 2005, 2006, 2007, 2008, 2009, 2010, 2011, 3001, 3002, 3003, 3004, 3005, 3006, 3007, 3008, 3009, 3010, 3011

5337.03--the following census blocks:

2000, 2016, 2999

5338.01--the following census blocks:

1000, 1001, 1002, 1003, 1004, 1006, 1007, 1999, 2000, 2001, 2002, 2003, 2004, 2005, 2006, 2007, 2008, 2009, 2010, 2011, 2012, 2013, 2014, 2996, 2997, 2998, 2999, 3000, 3001, 3002, 3003, 3004, 3005, 3006, 4000, 4001, 4002, 4003, 4004, 4005, 5000, 5001, 5002, 5003, 5004, 5005

5338.03--the following census blocks:

1001, 1002, 1003, 1004, 1005, 1006, 1007, 1008, 1009, 1010, 2000, 2001, 2002, 2003, 2004, 2005, 2006, 3000, 3001, 3002, 3003, 4000, 4001, 4002, 4003, 4004

5338.04--the following census blocks:

1002, 1003, 1004, 1005, 1006, 1007, 1008, 1009, 1010, 1011, 1012, 2000, 2001, 2002, 2003, 2004, 2005, 2006, 2007, 2008

5342.03--the following census blocks:

1000, 1001, 1002, 1003, 1004, 1005, 1006, 1007, 2000, 2001, 2002, 2003, 2004, 2005, 2006, 2999

5349.00--the following census blocks:

2006, 2007, 2008

5350.00--the following census blocks:

2002, 2003, 2004, 2005, 4002, 4003, 4004, 4005, 5005

5351.01--the following census blocks:

1000, 1001, 1002, 1003, 1004, 1005, 1006, 1007, 1008, 1009, 1010, 1011, 2000, 2001, 2002, 2003, 2004, 2005, 2006, 2007, 3000, 3001, 3002, 3003, 3004, 3005, 3006, 3007, 3008, 4000, 4001, 4002, 4003, 4004, 4005, 5000, 5001, 5002, 5003, 5004, 5005, 5006, 5007, 5008, 5009

5351.02--the following census blocks:

1000, 1001, 1002, 1003, 1004, 1005, 1006, 1007, 1008, 1010, 1011, 1012, 1013

5352.00--the following census blocks:

1000, 1001, 1002, 1007, 1008, 2000, 2001, 2004, 2005, 2006, 2007, 2008, 2009, 3000, 3001

5353.00--the following census blocks:

1001, 1002, 1003, 1004, 1005, 1006, 1007, 1008, 1009, 1010, 1011, 1012, 1013, 1014, 2000, 2001, 2002, 2003, 2004, 2005, 2006, 2007, 2008, 2009, 3000, 3001, 3002, 3003, 3004, 3005, 3006, 3007, 3008, 4000, 4001, 4002, 4003, 4004, 4005, 4006, 4007, 4008, 4009, 4010, 4011, 4012, 4013, 4014, 5000, 5001, 5002, 5003, 5004, 5005, 5006, 5007, 5008

5354.00--the following census blocks:

1000, 1001, 1002, 1003, 1004, 1005, 1006, 1007, 1008, 2000, 2001, 2002, 2003, 2004, 2005

5356.07--the following census blocks:

1000, 1001, 1002, 1003, 1004, 1005, 1006, 1007, 1008, 1009, 1010, 1011, 1012, 2000, 2002, 2003, 2004, 2005, 2006, 2007, 2008, 2009, 3001, 3002, 3003, 3004, 3005, 3006, 3007, 3008, 4000, 4001, 4002, 4003, 4004, 4005, 4006, 4007

5358.02--the following census blocks:

1000, 1001, 1002, 1003, 1004, 1005, 1006, 2000, 2001, 2002, 2003, 3000, 3001, 3002, 3003, 3004, 3005, 3006, 3007, 4000, 4001, 4002, 4003, 4004, 4005, 4006, 4008, 4009, 4010, 4011, 4012

5359.01--the following census blocks:

3002, 3003, 4000, 4001, 4002, 4003, 4004, 4005, 4006, 4007

5360.00--the following census blocks:

1000, 1001, 1002, 1003, 1004, 1005, 1006, 1007, 1008, 1009, 1010, 1013, 1014, 1015, 1016, 1017, 2008, 2009

5361.01--the following census blocks:

3000, 3001, 3002, 3003, 3004, 3010, 3011, 3012, 3013

5530.00--the following census blocks:

1000, 1001, 1002, 1003, 1004, 2000, 2001, 2002, 2003, 2004, 2005, 2006, 3000, 3001, 3002, 3003, 3004, 4000, 4001, 4002, 4003, 4004, 4005, 4007, 4008, 4009, 5000, 5001, 5002, 5003, 5004, 5005, 5006, 5007, 5008, 5009, 5010, 5011, 5012, 5013, 5014, 5015, 5016, 5017, 5018, 5019, 5020, 5021, 5022, 5023, 5024, 5025

<< CA ELEC § 21131 >>

21131. Senate District 31 consists of the following:

Partial counties in District 31

Riverside

Whole Tracts in Riverside County

301.00, 302.00, 303.00, 304.00, 305.01, 305.02, 305.03, 306.01, 306.02, 306.03, 307.00, 308.00, 309.00, 310.01, 310.02, 311.00, 312.00, 313.00, 314.01, 314.02, 315.01, 315.02, 316.00, 317.01, 317.02, 317.03, 317.04, 401.00, 402.01, 402.02, 402.03, 402.04, 403.01, 403.02, 403.03, 404.01, 404.02, 404.03, 405.01, 405.02, 405.03, 406.04, 406.05, 406.06, 409.01, 409.02, 409.03, 409.04, 410.01, 410.02, 410.03, 411.00, 412.01, 412.02, 412.03, 413.00, 414.03, 414.05, 414.06, 414.07, 414.08, 420.04, 420.05, 422.02, 422.06, 422.07, 422.08, 422.09, 422.10, 422.11, 422.13, 423.00

Partial Tracts in Riverside County

406.02--the following census blocks:

1000, 1001, 1002, 1003, 1004, 1005, 1006, 1007, 1008, 1009, 1010, 1011, 1012, 1013, 1014, 1015, 1016, 1017, 1018, 1019, 1020, 1021, 1022, 1023, 1024, 1025, 1026, 1027, 1028, 1029, 1030, 1031, 1032, 1033, 1034, 1035, 1036, 1037, 1038, 1039, 1040, 1041, 1042, 1043, 1044, 1045, 1046, 1047, 1048, 1049, 1050, 1051, 1052, 1053, 1054, 1055, 1056, 1057, 1058, 1059, 1060, 1061, 1062, 1063, 1064, 1065, 1066, 1067, 1068, 1069, 1070, 1071, 1072, 3000, 3001

406.03--the following census blocks:

1000, 1001, 1002, 1003, 1004, 1005, 1006, 1007, 1008, 1009, 1010, 1011, 1012, 1013, 1014, 1015, 1016, 1017, 1018, 1019, 1020, 1021, 1022, 1023, 1024, 1025, 1026, 1027, 1028, 1029, 1030, 1031, 1032, 1033, 1034, 1035, 1997, 1998, 1999

410.04--the following census blocks:

1000, 1001, 1004, 1006, 1007, 1008, 1009, 1997, 1998, 1999, 2000, 2001, 2002, 2003, 2004, 2005, 2006, 2007, 2008, 2009, 2010

414.04--the following census blocks:

1000, 1001, 1002, 1003, 1004, 1005, 1006, 1007, 1008, 1009, 1010, 1011, 2000, 2001, 2002, 2003, 2004, 2005, 2006, 2007, 2008, 2009

414.09--the following census blocks:

1007, 1008, 1009, 1010, 3003, 3004, 3005, 3006, 3007, 3008, 3009, 3011

414.12--the following census blocks:

2000, 2005, 2006, 2007, 2008, 2019, 2020

420.03--the following census blocks:

1000, 1001, 1002, 1003, 1004, 1005, 1006, 1007, 1008, 1009, 1010, 1011, 1012, 1013, 1014, 1015, 1016, 1017, 1018, 1019, 1020, 1021, 1022, 1023, 2000, 2001, 2002, 2003, 2004, 2006, 2008, 2010, 2012, 2013, 2014, 2015, 2016, 2017

420.06--the following census blocks:

1000, 1001, 1002, 1003, 1004, 1005, 1006, 1007, 1008, 1009, 1010, 1011, 1012, 1013, 1014, 1015, 1016, 1017, 1018, 1019, 1020, 1021, 1022, 1023, 1024, 1025, 1026, 1027, 1028, 1029, 1030, 1031, 1032, 1033, 1034, 1035, 1036, 1037, 1038, 1039, 1040, 1041, 1042, 1043, 1044, 1045, 1046, 1047, 1048, 1049, 1050, 1051, 1052, 1053, 1054, 1055, 1056, 1057, 1058, 1059, 1060, 1061, 1062, 1063, 1064, 1065, 1066, 1067, 1068, 1069, 1070, 1071, 1072, 1073, 1074, 1075, 1076, 1077, 1078, 1079, 1080, 1081, 1082, 1083, 1084, 1085, 1086, 1087, 1088, 1089, 1090, 1091, 1092, 1093, 1094, 1095, 1096, 1097, 1098, 1099, 1100, 1101, 1102, 1103, 1104, 1105, 1106, 1107, 1108, 1109, 1110, 1111, 1112, 1113, 1114, 1115, 1116, 1117, 1118, 1119, 1120, 1121, 1122, 2001, 2002, 2003, 2004, 2005, 2006, 2007, 2008, 2009, 2010, 2011, 2012, 2013, 2014, 2015, 2016, 2017, 2018

421.00--the following census blocks:

9043, 9044, 9045, 9046, 9047, 9048, 9049, 9050

422.05--the following census blocks:

1000, 1001, 1002, 1003, 1004, 1005, 1006, 1007, 1008, 1009, 1010, 1011, 1012, 1013, 1014, 1015, 1016, 1017, 1018, 1019, 1020, 1021, 1022, 1023, 1024, 1025, 1026, 1027, 1028, 1029, 1030, 1031, 1032, 1033, 1034, 1035, 1036, 1037, 1038, 1039, 1040, 1041, 1042, 1043, 1044, 1045, 1046, 1047, 1048, 1049, 1050, 1051, 1052, 1053, 1054, 1055, 1056, 1057, 1058, 2000, 2001, 2002, 2003, 2004, 2005, 2006, 2007, 2008, 2009, 2010, 2011, 2012, 2013, 2014, 2015, 2016, 2017, 2018, 2019, 2020, 2021, 2022, 2023, 2024, 2025, 2026, 2027, 2028, 2029, 2030, 2031, 2032, 2033, 2034, 2035, 2036, 3000, 3001, 3002, 3003, 3004, 3005, 3006, 3007, 3008, 3009, 3010, 3011, 3012, 3013, 3014, 3016, 3017, 3018, 3019

422.12--the following census blocks:

1019, 1020, 1021, 1022, 1023, 1024, 1025, 1026, 1027, 2008, 2009

422.14--the following census blocks:

1001, 1002, 2000, 2001, 2036, 2037, 2038, 2039, 2040, 2041, 2042, 2043, 2044, 2045, 2046, 2047, 2048, 2049, 2050, 2051, 2052

424.12--the following census blocks:

1000, 1001, 1002, 2000, 2001, 2002, 2003, 2004, 2005, 2006, 3000, 3001, 3002, 3003, 3004, 3005, 3006, 3007, 3008, 3009, 3010, 3011, 3012, 3013, 3018, 3019, 4003, 4004, 4005

425.05--the following census blocks:

1000, 1001, 1002, 1003, 1004, 1007, 1008, 1018

425.06--the following census blocks:

1003, 1004, 1005

438.05--the following census blocks:

1027, 1028, 1029

San Bernardino

Whole Tracts in San Bernardino County

8.04, 8.05, 8.06, 8.07, 8.08, 8.09, 8.11, 8.12, 9.00, 20.02, 20.03, 20.04, 20.05, 20.06, 20.07, 20.09, 45.03, 45.04, 71.04, 71.05, 71.06, 73.02, 74.04, 74.06, 75.00, 76.02, 79.01, 79.02, 80.01, 80.02, 81.00, 82.00, 83.01, 83.02, 84.01, 84.02, 84.03, 84.04, 85.00, 86.00, 87.03, 87.04, 87.05, 87.06, 87.07, 87.08, 88.00, 108.01, 110.00, 111.00, 112.02

Partial Tracts in San Bernardino County

2.01--the following census blocks:

1000, 1001, 1002, 1003, 1004, 1008, 1014

8.10--the following census blocks:

1000, 1001, 1002, 1003, 1004, 1005, 1006, 1007, 1008, 1009, 1010, 1011, 1012, 1013, 1014, 1015, 1016, 1017, 1018, 1019, 1020, 1024, 2000, 2001, 2002, 2003, 2004, 2005, 2006, 2007, 2008, 2009, 2010, 2011, 2012, 2013, 2014, 2015, 2016, 2017, 2018, 2019, 2020, 2021, 2022, 2023, 2024, 2025, 2026, 2027, 3000, 3001, 4000, 4001, 4002, 4003, 4004, 4005, 4006, 4007, 4008, 4009, 4010, 5000, 5001, 5002, 5003, 5004, 6000, 6001, 6002, 6003, 6004, 6005, 6006, 6007, 6008, 6009, 6010, 6011, 7000, 7001, 7002, 8000, 8001, 8002, 8003, 8004

13.04--the following census blocks:

2000, 2001, 2002, 2003, 2004, 2005, 2006, 2007, 2008, 2009, 2010, 2011, 2012, 2013, 2014, 2015, 4000, 4001, 4002, 4003, 4004, 4005, 4006, 4007, 4008, 4009, 4010, 4011, 4012

20.10--the following census blocks:

1000, 1001, 1002, 2000

21.00--the following census blocks:

2000, 2001, 2002, 2003, 2004, 2005, 2006, 2007, 2008, 2009, 2010, 2011, 2012, 2013, 2014, 2015, 2016, 2017, 2018, 2019, 2020, 2021, 2022, 2023, 2024, 2025, 2026, 2027, 2028, 2029, 2030, 2031, 2032, 2033, 2034, 2035, 2036, 2037, 2038, 2039, 2040, 2041, 2042, 2043, 2044, 2045, 2046, 2047, 2048, 2049, 2050, 2051, 2052, 2053, 2054, 2055, 2056, 2057, 2058, 2059, 2060, 2061, 2062, 2063, 2064, 2065, 2066, 2067, 2068, 2069, 2070, 2071, 2072, 2073, 2074, 2075, 2076, 2077, 2078, 2079, 2080, 2081, 2082, 2083, 2084, 2085, 2086, 2087, 2088, 2089, 2090, 2091, 2092, 2093, 2094, 2095, 2096, 2097, 2098, 3000, 3001, 3002, 3003, 3004, 3005, 3006, 3007, 3008, 3009, 3010, 3011, 4000, 4001, 4002, 4003, 4004, 4005, 4006, 4007, 4008, 4009, 4010, 4011, 4012, 4013, 4014, 4015, 5000, 5001, 5002, 5003, 5004, 5005, 5006, 5007, 5008, 5009, 5010, 5011, 5012, 5013, 5014, 5015, 5016, 5017, 5018, 5019, 5020, 5021, 5022, 5023, 5024, 5025, 5026, 5027, 5028, 5029, 5030, 5031, 5032, 5033, 5034, 5035, 5036, 5037, 5038, 5039, 5040, 5041, 5042, 5043, 5044, 5045, 5046, 5047, 5048, 5049, 5050, 5051, 5052, 6000, 6001, 6002, 6003, 6004, 6005, 6006, 6007, 6008, 6009, 6010, 6011, 6012, 6013, 6014, 6015, 6016, 6017, 6018, 6019, 6020, 6021, 6022, 6023, 6024, 6025, 6026, 7000, 7001, 7002, 7003, 7004, 7005, 7006, 7007, 7008, 7009, 7010, 7011, 7012, 7013, 7014, 7015, 7016, 7017

22.03--the following census blocks:

1000, 1001, 1002, 1003, 1004, 1005, 1006, 1007, 1008, 1009, 1010, 1011, 1012, 1013, 1014, 1015, 1016, 1017, 1018, 1019, 1020, 1021, 1022, 1023, 1024, 1025, 1026, 1027, 1028, 1029, 1030, 1031, 1033, 1036, 1037, 1038, 1039

23.03--the following census block:

1004

27.02--the following census blocks:

1006, 1007, 1008, 1009, 1010, 1011, 1012, 1013, 1017, 1018, 1019, 1020, 1029, 1030, 1031, 1037, 1038, 1039, 1040, 1041, 1042, 1043, 1044, 1045, 1046, 1050, 1051, 1054, 1055, 1082, 1083, 1992, 1993, 1994

40.00--the following census blocks:

9042, 9043, 9044, 9046, 9047, 9048, 9050, 9051, 9052, 9053, 9055, 9073, 9074

45.02--the following census blocks:

1003, 1004, 1005, 1006, 1007, 1008, 1009, 1010, 1011, 1012, 1022, 1023, 1024, 1025, 3000, 3001, 3002, 3003, 3004, 3005, 3006, 3007, 3008, 4000, 4001, 4002, 4003, 4004, 4011, 6004, 6005, 6006, 6007, 6008, 6009, 6010, 6011, 6012, 6013, 6014, 6015, 8000, 8001, 8002, 8003, 8004, 8005, 8006, 8007, 8008, 8009, 8011, 8012, 8013, 8014, 8015, 8016, 9000, 9001, 9002, 9003, 9004, 9005, 9006, 9007, 9008, 9011, 9012, 9013, 9014, 9015

46.01--the following census blocks:

1000, 1001, 1002, 1003, 1004, 1005, 1008, 1009, 1010, 1011, 1012, 1013, 1014, 2000, 2001, 2002, 2003, 2004, 2005, 2006, 2007, 2008, 4003, 4004, 4005, 5002, 5003, 5004, 5005

51.00--the following census blocks:

1000, 1001, 1002, 1003, 1004, 1005, 1006, 1007, 1008, 1009, 1010, 1011, 1012, 1013, 1014, 1015, 1016, 2000, 2001, 2002, 2005, 2006, 2007, 2008, 2009, 2010, 2011, 2012, 2013, 2014, 2015, 3013, 3014, 3015

52.00--the following census blocks:

1000, 1001, 1002, 1003, 1004, 1005, 1006, 1007, 1008, 1009, 1010, 2000, 2001, 2002, 2003, 2004, 2005, 2006, 2007, 2008, 2009, 2016, 2017

61.00--the following census blocks:

1000, 1001, 1002, 1003, 1004, 1005, 1006, 1007, 1008, 1009, 1010, 1011, 1012, 1013, 1014, 1015, 1016, 1017, 1018, 1019, 1020, 2000, 2001, 2002, 2003, 2004, 2005, 2006, 2007, 2008, 2009, 2010, 2011, 3000, 3001, 3002, 3003, 3009, 3013, 3014, 4000, 4001, 4002, 5004, 5005, 5006, 5007, 5008, 5009, 5010, 5012, 6000, 6006, 6014, 6015, 6016, 6017, 6018, 6019, 6020, 6021, 6022, 6023, 6027, 7000, 7001, 7002, 7003, 7004, 7005, 7006, 7007, 7008, 7009, 7010, 7011, 7012, 7013, 7014, 7015, 7016, 9000, 9001, 9002, 9999

62.01--the following census blocks:

1011, 2011, 2012, 2013, 2014, 2015, 2016

63.02--the following census blocks:

2000, 2001, 2002, 2003, 2004, 2005, 2006, 2007, 2008, 2009, 2010, 2011, 2012, 2013, 3000, 3001, 3012, 3013

64.02--the following census blocks:

1000, 1001, 1002, 1003, 1004, 1005, 1006, 1007, 1008, 1009, 2000, 2001, 2002, 2003, 2004, 2005, 2006, 2007, 2008, 2009, 2010, 2011, 2012, 2013, 2014, 2015, 2016, 2017, 2018

65.00--the following census blocks:

1000, 1003, 1004, 1005, 1006, 1007, 1008, 1011, 1013, 1014, 1015, 1016, 1017, 1018, 1019, 1020, 1022, 1024

71.02--the following census blocks:

1000, 1001, 1002, 1003, 1004, 1005, 1006, 1007, 1008, 1009, 1010, 1011, 1012, 1013, 2000, 2001, 2002, 2003, 2004, 2007, 2008, 2009, 2010, 2011, 2012, 2013, 2014, 2015, 3000, 4000, 4001, 4002, 4003, 4004, 4005, 4006, 4007, 4008, 5000, 5001, 5002, 5009, 5010, 5011, 5012, 5013, 5014, 5015, 5016, 6002, 6003, 6004, 6005, 6006, 6007, 6008, 6009, 6010, 6011, 6012, 6013, 6014, 6015, 6016, 6017, 6018, 6019, 6020,

6021, 6022, 6023, 6024, 6025, 6026, 6027

71.07--the following census blocks:

1001, 1017, 1018, 2000, 2001, 2002, 2003, 2004, 2005, 2006, 2007, 2008, 2009, 2010, 2011, 2012, 2013, 2014, 2015, 2016, 2017, 3000, 3001, 3002, 3003, 3004, 3005, 3006, 3007, 3008, 3009, 3010, 3011, 3012, 3013, 3014, 3016, 3017, 3018

72.00--the following census blocks:

4000, 4001, 4002, 4003, 4004, 4006, 4007, 4010, 4011, 4012, 4013, 4014, 4015, 4016, 4017, 6000, 6001, 6002, 6003, 6014, 6015, 7022, 7024

73.01--the following census blocks:

1000, 1009, 2000, 2001, 2002, 2003, 2004, 2005, 2006, 2019, 2020, 2021, 2022, 2023, 2024, 2025, 2026, 2027, 2028, 2029, 3000, 3001, 3002, 3003, 3004, 3005, 3006, 3007, 3008, 3009, 3010, 3011, 4000, 4001, 4002, 4003, 4004, 4005, 4006, 4007, 4008, 4009, 4010, 4011, 4012, 4013, 4014, 4015, 4016, 4017, 4018, 4019, 4020, 4021, 4022, 4023, 4024, 4025, 4026, 4027, 4028, 4029, 5000, 5001, 5002, 5003, 5004, 5005, 5006, 5007, 5008, 5009, 5010, 5011, 5012, 5013, 5014, 5015, 5016, 5017, 5018, 5019, 5020, 5021, 5022, 6000, 6001, 6002, 6003, 6004, 6005, 6006, 6007, 6008, 6009, 7000, 7001, 7002, 7003, 7004, 7005, 7006, 7007, 7008

74.03--the following census blocks:

1000, 1001, 1002, 1003, 1004, 1005, 1006, 1007, 1008, 1009, 1010, 1011, 1012, 1013, 1014, 1015, 1016, 1017, 1018, 1019, 1020, 1021, 1022, 1023, 1024, 1025, 1026, 1027, 2000, 2001, 2002, 2006, 2007, 3003, 4000, 4001, 4002, 4003, 4004, 4005, 4006, 4007, 4008, 4009, 4010, 4011, 4012, 4013, 4014, 4015, 4016, 4017, 4018, 4019, 4020, 4021, 4022, 4023, 4024, 4025, 5000, 5001, 5002, 5003, 5004, 5005, 5006, 5007, 5008, 5009, 5010, 5011, 5012, 5013, 5014, 5015, 5016, 5017, 5018, 5019, 5020, 5021, 5022, 5023, 5024, 5025, 5026, 5027, 6000, 6001, 6002, 6003, 6004, 6005, 6006, 6007, 6008, 6009, 6010, 6011, 6012, 6013

74.07--the following census blocks:

4000, 4001, 4002, 4003, 4004, 4005, 4007, 5003, 5004, 5006, 5007, 5009

74.08--the following census blocks:

1006, 1007, 1008, 1009, 1010, 1011, 1012, 1013, 1014, 1015, 2000, 2002, 2003, 2004, 2005

76.01--the following census blocks:

1000, 1001, 1002, 1003, 1004, 1005, 1006, 2000, 2001, 2002, 2003, 2004, 2006, 2007, 2008, 3000, 3001, 3002, 3003, 3004, 3005, 3006, 3007, 3008, 4000, 4001, 5000, 5001, 5002, 5003, 5004, 5005, 5006, 5007, 5008

77.00--the following census block:

9003

78.00--the following census blocks:

1000, 1001, 1002, 1003, 1004, 1005, 1006, 1007, 1008, 1009, 1010, 1011, 1012, 1013, 1014, 1015, 1016, 1017, 1018, 1019, 1020, 1021, 1022, 1023, 1024, 1025, 1026, 1027, 1028, 1029, 1030, 1031, 1032, 1033, 1034, 1037, 2000, 2001, 2002, 2003, 2004, 2005, 2006, 2007, 2008, 2009, 2010, 2011, 2012, 2013, 2014, 2015, 2016, 2017, 2018, 2019, 2020, 2021, 2022, 2023, 2024, 2025, 2026, 2027, 2028, 2029, 2030, 2031, 2032, 2033, 2034, 2035, 2036, 2037, 2038, 2039, 2040, 3000, 3001, 3002, 3003, 3004, 3005, 3006, 3007, 3008, 3009, 3010, 3011, 3012, 3013, 3014, 3015, 3016, 3017, 3018, 3019, 3020, 3021, 3022, 3023, 3024, 3025, 3026, 3027, 3028, 3029

92.00--the following census blocks:

3004, 3005, 3006, 3007, 3008, 3009, 3010, 3011, 3012, 3013, 3014, 3015, 3016, 3017, 3018, 3019, 3020, 3035, 3036, 3037, 3038, 3039, 3040, 3041, 3042, 3043, 3044, 3045, 3046, 3047, 3048, 3049, 3050, 3051, 3052, 3053, 3054, 3055, 3060, 3066, 3067, 3069, 4111, 4112, 4113, 4114, 4115, 4116, 4117, 4118, 4119, 120, 4121, 4122, 4123, 4124, 4125, 4126, 4127, 4128, 4129, 4130, 4131, 4132, 4133, 4134, 4135, 4136, 137, 4138, 4139, 4140, 4141, 4142, 4143, 4144, 4145, 4146, 4147, 4148, 4149, 4150, 4151, 4152, 4153,

4154, 4155, 4156, 4157, 4164, 4165, 4166, 4167, 4168, 4169, 4170, 4171, 4172, 4173, 4174, 4175, 4176,
4177, 4178, 4179, 4180, 4181, 4182, 4183, 4184, 4185, 4186, 4187, 4188, 4189, 4190, 4191, 4192, 4193,
4194, 4195, 4196, 4197, 4198, 4199, 4200, 4201, 4202, 4203, 4204, 4205, 4206, 4207, 4208, 4209, 4210,
4211, 4212, 4213, 4214, 4215, 4216, 4217, 4218, 4219, 4220, 4221, 4222, 4223, 4224, 4225, 4226, 4997,
4998, 4999

104.03--the following census blocks:

6036, 6037, 6038, 6039, 6040, 6041, 6042, 6043, 6044, 6045, 6046, 6047, 6048, 6049, 6050, 6110, 6111,
6112, 7264, 7265, 7266, 7271, 7272

104.05--the following census blocks:

1187, 1188, 1189, 1192, 1200, 1201, 1202, 1391, 1392, 1393, 1394, 1395, 1396, 1397, 1398, 1399, 1401,
1404, 1405, 1406, 1407, 1408, 1409, 1410, 1411, 1412, 1413, 1414, 1415, 1416, 1417

104.10--the following census blocks:

1067, 1068, 1069, 1070, 1074, 1075, 1089, 1090, 1091, 1092, 1113, 1114, 1115, 1116, 1118, 1119, 1120,
1121, 1122, 1123, 1124, 1125, 3124, 3125, 3126, 3127, 3128, 3129, 3130

104.11--the following census blocks:

1000, 1001, 1002, 1005, 1006, 1007, 1008, 1009, 1010, 1011, 1012, 1013, 1014, 1015, 1016, 1017, 1018,
1019, 1020, 1021, 1022, 1023, 1024, 1025, 1026, 1027, 1028, 1029, 1030, 1031, 1032, 1033, 1034, 1035,
1036, 1037, 1038, 1039, 1040, 1041, 1042, 1043, 1044, 1045, 1046, 1047, 1048, 1049, 1050, 1051, 1052,
1053, 1054, 1055, 1056, 1057, 1058, 1059, 1060, 1061, 1062, 1063, 1064, 1067, 1068, 1069, 1070, 1071,
2000, 2001, 2002, 2003, 2004, 2005, 2006, 2007, 2008, 2009, 2010, 2011, 2012, 2013, 2014, 2015, 2016,
2017, 2018, 2019, 2020, 2021, 2022, 2023, 2024, 2025, 2026, 2027, 2028, 2029, 2030, 2031, 2032, 2033,
2034, 2035, 2036, 2037, 2038, 2039, 2040, 2041, 2042, 2043, 2044, 2045, 2046, 2047, 2048, 2049, 2050,
2051, 2052, 2053, 2054, 2055, 2056, 2057, 2058, 2059, 2060, 2061, 2062, 2063, 2064, 2065, 2066, 2067,
2068, 2069, 2070, 2071, 2072, 2073, 2074, 2075, 2076, 2077, 2078, 2079, 2080, 2081, 2082, 2083, 2084,
2085, 2086, 2087, 2088, 2089, 2090, 2091, 2092, 2093, 2094, 2095, 2096, 2097, 2098, 2099, 2100, 2101,
2102, 2103, 2104, 2105, 2106, 2107, 2108, 2109, 2110, 2111, 2112, 2113, 2114, 2115, 2116, 2117, 2118,
2119, 2120, 2121, 2122, 2123, 2124, 2125, 2126, 2127, 2128, 2129, 2130, 2131, 2132, 2133, 2134, 2135,
2136, 2137, 2138, 2139, 2140, 2141, 2142, 2143, 2144, 2145, 2146, 2147, 2148, 2149, 2150, 2151, 2152,
2153, 2154, 2155, 2156, 2157, 2158, 2159, 2160, 3000, 3001, 3002, 3003, 3004, 3005, 3006, 3007, 3008,
3009, 3010, 3011, 3012, 3013, 3014, 3015, 3016, 3017, 3018, 3019, 3020, 3021, 3022, 3023, 3024, 3025,
3026, 3027, 3028, 3029, 3030, 3031, 3032, 3033, 3034, 3035, 3036, 3037, 3038, 3039, 3040, 3041, 3042,
3043, 3044, 3045, 3046, 3047, 3048, 3049, 3050, 3051, 3052, 3053, 3054, 3055, 3056, 3057, 3058, 3059,
3060, 3061, 3062, 3063, 3064, 3065, 3066, 3067, 3068, 3069, 3070, 3071, 3072, 3073, 3074, 3075, 3076,
3077, 3078, 3079, 3080, 3081, 3082, 3083, 3084, 3085, 3086, 3087, 3088, 3089, 3090, 3091, 3092, 3093,
3094, 3095, 3096, 3097, 3098

104.12--the following census blocks:

1000, 1001, 1002, 1003, 1004, 1005, 1006, 1007, 1008, 1009, 1010, 1011, 1012, 1013, 1014, 1015, 1016,
1017, 1018, 1019, 1020, 1021, 1022, 1023, 1024, 1025, 1026, 1027, 1028, 1029, 1030, 1031, 1032, 1033,
1034, 1035, 1036, 1037, 1038, 1039, 1040, 1041, 1042, 1043, 1044, 1045, 1046, 1047, 1048, 1049, 1050,
1051, 1052, 1053, 1054, 1055, 1056, 1057, 1058, 1059, 1060, 1061, 1062, 1063, 1064, 1065, 2000, 2001,
2002, 2003, 2004, 2005, 2006, 2007, 2008, 2009, 2010, 2011, 2012, 2013, 2014, 2015, 2016, 2017, 2019,
2020, 2021, 2022, 2023, 2024, 2025, 2026, 2027, 2028, 2029, 2030, 2031, 2032, 2033, 2034, 2035, 2036,
2037, 2038, 2039, 2040, 2041, 2042, 3000, 3001, 3002, 3003, 3004, 3005, 3006, 3007, 3008, 3009, 3010,
3011, 3012, 3013, 3014, 3015, 3016, 3017, 3018, 3019, 3020, 3021, 3022, 3023, 3024, 3025, 3026, 3027,
3028, 3029, 3030, 3031, 3032, 3033, 3034, 3035, 3036, 3037, 3038, 3039, 3040, 3041, 3042, 3043, 3044,
3045, 3046, 3047, 3048, 3049, 3050, 3051, 3052, 3053, 3054, 3055, 3056, 3057, 3058, 3059, 3060, 3061,
3062, 3063, 3064, 3065, 3066, 3067, 3068, 3069, 3070, 3071, 3072, 3073, 3074, 3075, 3076, 3077, 3078,
3079, 3080, 3081, 3082, 3083, 3084, 3085, 3086

104.13--the following census blocks:

1000, 1001, 1002, 1003, 1004, 1005, 1006, 1007, 1008, 1009, 1010, 1011, 1012, 1013, 1014, 1015, 1016,
1017, 1018, 1024, 2000, 2001, 2002, 2003, 2004, 2005, 2006, 2007, 2008, 2009, 2010, 2011, 2012, 2013,
2014, 2015, 2016, 2017, 2018, 2019, 2020, 2021, 2022, 2023, 2024, 2025, 2026, 2027, 2028, 2029, 2030,
2031, 2032, 2033, 2034, 2035, 2036, 2037, 2038, 2039, 2040, 2041, 2042, 2043, 2044, 2045, 2046, 2047,
2048, 2049, 2050, 2051, 2052, 2053, 2054, 2055, 2056, 2057, 2058, 2059, 2060, 2061, 2062, 2063, 2064,
2065, 2066, 2067, 2068, 2069, 2070, 2071, 2072, 2073, 2074, 2075, 2076, 2077, 2078, 2079, 2080, 2081,

3000, 3001, 3002, 3003, 3004, 3005, 3006, 3007, 3008, 3009, 3010, 3011, 3012, 3013, 3014, 3015, 3016,
3017, 3018, 3019, 3020, 3021, 3022, 3023, 3024, 3025, 3026, 3027, 3028, 3029, 3030, 3031, 3032, 3033,
3034, 3035, 3036, 3037, 3038, 3039, 3040, 3041, 3042, 3043, 3044, 3045, 3046, 3047, 3048, 3049, 3050,
3051, 3052, 3053, 3054, 3055, 3056, 3057, 3058, 3059, 3060, 3061, 3062, 3063, 3064, 3065, 3066, 3067,
3068, 3069, 3070, 3071, 3072, 3073, 3074, 3075, 3076, 3077, 3078, 3079, 3080, 3081, 3082, 3083

108.02--the following census blocks:

1000, 1001, 1002, 1123, 1124, 1125, 1126, 1127, 1128, 1129, 1141, 1142, 1143, 1144, 1145, 1146, 1147,
1148, 1149, 1150, 1151, 1152, 1153, 1154, 1155, 1156, 1157, 1158, 1159, 1160, 1161, 1180, 1181, 1182,
1183, 1184, 1185, 1186, 1187, 1188, 1189, 1190, 1191, 1192, 1193, 1194, 1195, 1196, 1197, 1198, 1199,
1200, 1201, 1202, 1203, 1204, 1205, 1206, 1207, 1208, 1209, 1210, 1211, 1212, 1224, 2000, 2001, 2002,
2003, 2004, 2005, 2006, 2007, 2008, 2009, 3000, 3001, 3002, 3003, 3004, 3005, 3006, 3007, 3008, 3009,
3010, 3011, 3012, 3013, 3014, 3015, 3016, 3017, 3018, 3019, 3020, 3021, 3022, 3023, 3024, 3025, 3026,
3027, 3028, 3029, 3030, 3031, 3032, 3033, 3034, 3035, 4000, 4001, 4002, 4003, 4004, 4005, 4006, 4007,
4008, 4009, 5000, 5001, 5002, 5003, 5004, 5005, 5006, 5007, 5008, 5009, 5010, 5011, 5012, 5013, 5014,
5015, 5016, 6000, 6001, 6002, 6003, 6004, 6005, 6006, 6007, 6008, 6009, 6010, 6011, 6012, 6013, 6014,
6015, 6016, 6017, 6018, 6019, 6020, 6021, 6022, 6023, 6024, 6025, 6026, 6027, 6028, 6029, 6030, 6031,
6032, 6033, 6034, 6035, 6036, 6037, 6038, 6039, 6040, 6041, 6042, 6043, 6044

109.00--the following census blocks:

1000, 1001, 1002, 1003, 1004, 1005, 1006, 1007, 1008, 1009, 1010, 1011, 1012, 1013, 1014, 1015, 1016,
1017, 1018, 1019, 1020, 1021, 1022, 1023, 1024, 1025, 1026, 1027, 1028, 1029, 1030, 1031, 1032, 1033,
1034, 1035, 1036, 1037, 1038, 1039, 1040, 1041, 1042, 1043, 1044, 1045, 1046, 1047, 1048, 1049, 1050,
1051, 1052, 1053, 1054, 1055, 1056, 1057, 1058, 1059, 1060, 1061, 1062, 1063, 1064, 1065, 1066, 1067,
1068, 1069, 1070, 1071, 1072, 1073, 1074, 1075, 1076, 1077, 1078, 1079, 1080, 1081, 1082, 1083, 1084,
1085, 1999, 2000, 2001, 2002, 2003, 2008, 2009, 2010, 2011, 2012, 2013, 2014, 2015, 2016, 2017, 2018,
2019, 2020, 2021, 2022, 2023, 2024, 2025, 2026, 2027, 2028, 2029, 2030, 2031, 2032, 2033, 2034, 2035,
3000, 3001, 3002, 3003, 3004, 3005, 3006, 3007, 3008, 3009, 3010, 3011, 3012, 3013, 3014, 3015, 3016,
3017, 3018, 3019, 3020, 3021, 3022, 3023, 3024, 3025, 3026, 3027, 3028, 3029, 3030, 3031, 3032, 3033,
3034, 3035, 3036, 3037, 3038, 3039, 3040, 3041, 3042, 3043, 3044, 3045, 3046, 3047, 3048, 3049, 3050,
3051, 3052, 3053, 3054, 3055, 3056, 3999, 4000, 4001, 4002, 4003, 4004, 4005, 4006, 4007, 4008, 4009,
4010, 4011, 4012, 4013, 4014, 4015, 4016, 4017, 4018, 4019, 4020, 4021, 4022, 4023, 4024, 4025, 4026,
4027, 4028, 4029, 4030, 4031, 4032, 4033, 4034, 4035, 4036, 4037, 4038, 4039, 4040, 4041, 4999, 5000,
5001, 5002, 5003, 5004, 5005, 5006, 5007, 5008, 5009, 5010, 5011, 5012, 5013, 5014, 5015, 5016, 5017,
5018, 5019, 5020, 5021, 5022, 5023, 5024, 5025, 5026, 5027, 5028, 5029, 5030, 5031, 5032, 5033, 5034,
5035, 5036, 5037, 5038, 5039, 5040, 5041, 5042, 5043, 5044, 5045, 5046, 6000, 6001, 6002, 6003, 6004,
6005, 6006, 6007, 6008, 6009, 6010, 6011, 6012, 6013, 6014, 6015, 6016, 6017, 6018, 6019, 6020, 6021,
6022, 6023, 6024, 6025, 6026, 6027, 6028, 6029, 6030, 6031, 6032, 6033, 6034, 6035, 6036, 6037, 6038,
6039, 6040, 6041, 6042, 6998, 6999, 7000, 7001, 7002, 7003, 7004, 7005, 7006, 7007, 7008, 7009, 7010,
7011, 7012, 7013, 7014, 7015, 7016, 7017, 7018, 7019, 7020, 7021, 7022, 7023, 7024, 7025, 7026, 7027,
7028, 7029, 7030, 7031, 7032, 7033, 7034, 7035, 7036, 8000, 8001, 8002, 8003, 8004, 8005, 8006, 8007,
8008, 8009, 8010, 8011, 8012, 8013, 8014, 8015, 8016, 8017, 8018, 8019, 8020, 8021, 8022, 8023, 8024,
8999

112.01--the following census blocks:

1000, 1001, 1002, 1003, 1004, 1005, 1006, 1007, 1008, 1009, 1010, 1011, 1012, 1013, 1014, 1015, 1016,
1017, 1018, 1019, 1020, 1021, 1022, 1023, 1024, 1025, 1026, 2000, 2001, 2003, 2004, 2005, 2006, 2007,
2008, 2009, 2010, 2011, 2012, 2013, 2014, 2015, 2016, 2017, 2018, 2019, 2020, 2021, 2022, 2023, 2024,
2025, 2026, 2027, 2028, 2029, 2030, 2031, 2032, 2033, 2034, 2035, 2036, 2037, 2038, 2997, 2998, 2999,
3000, 3001, 3002, 3003, 3004, 3005, 3006, 3007, 3008, 3009, 3010, 3011, 3012, 3013, 3014, 3015, 3016,
3017, 3018, 3019, 3020, 3021, 3022, 3023, 3024, 3025, 3026, 3027, 3028, 3999, 4000, 4001, 4002, 4003,
4004, 4005, 4006, 4007, 4008, 4009, 4010, 4011, 4012, 4013, 4014, 4015, 4016, 4017, 4018, 4019, 4020,
4021, 4022, 4023, 4024, 4025, 4026, 4027, 4028, 4029, 4030, 4031, 5000, 5001, 5002, 5003, 5004, 5005,
5006, 5007, 5008, 5009, 5010, 5011, 5012, 5013, 5014, 5015, 5016, 5017, 5018, 5019, 5020, 5021, 5022,
5023, 5024, 5025, 5026, 5027, 5028, 5029, 5030, 5031, 5032, 5033, 5034, 5035, 5036, 5037, 5038, 5039,
5040, 5041, 6000, 6001, 6002, 6003, 6004, 6005, 6006, 6007, 6008, 6009, 6010, 6011, 6012, 6013, 6014,
6015, 6016, 6017, 6018, 6019, 6020, 6021, 6022, 6023, 6024, 6025, 6026, 6027

113.00--the following census blocks:

1000, 1001, 1002, 1003, 1004, 1005, 1006, 1007, 1008, 1009, 1010, 1011, 1012, 1013, 1014, 1015, 1016,
1017, 1018, 1019, 1020, 1021, 1022, 1023, 1024, 1025, 1026, 1027, 1028, 1029, 1030, 1031, 1032, 1033,
1034, 1035, 1036, 1037, 1038, 1039, 1040, 1041, 1042, 1043, 1044, 1045, 1046, 1047, 1048, 1049, 1050,
1051, 1052, 1053, 1054, 1055, 1056, 1057, 1058, 1059, 1060, 1061, 1062, 1063, 1064, 1065, 1066, 1067,

1068, 1069, 1070, 1071, 1072, 1073, 1074, 1075, 1076, 1077, 1078, 1079, 1080, 1081, 1082, 1083, 1084,
1085, 1086, 1087, 1088, 1089, 1090, 1091, 1092, 1093, 1995, 1996, 1997, 1998, 1999, 2000, 2001, 2002,
2003, 2023, 2024, 2025, 2026, 2027, 2028, 2029, 2030, 2031, 2032, 2033, 2034, 2035, 2036, 2037, 2038,
2039, 2040, 2041, 2042, 2043, 2044, 2045, 2046, 2047, 2048, 2049, 2050, 2051, 2052, 2053, 2054, 2055,
3000, 3001, 3002, 3003, 3004, 3005, 3006, 3016, 3017, 3018, 3019, 3020, 3021, 3022, 3023, 3024, 3025,
3026, 3049

114.00--the following census blocks:

3000, 3002, 3016, 3017, 3018, 3019, 3020, 3021, 3022, 3023, 3024, 3025, 3026, 3027, 3028, 3029, 3030,
3031, 3032, 3033, 3034, 3035, 3036, 3037, 3038, 3039, 3040, 4050, 4051, 4052, 4053, 4059, 4060, 4061,
4062, 4063, 4064, 4065, 4066, 4067, 4068, 4069, 4070, 4071, 4078, 4079, 4080, 4081, 4082, 4083, 4084,
4085, 4086, 4087, 4088, 4089, 4090, 4091, 4092, 4093, 4095, 5006, 5007, 5008, 5009, 5010, 5011, 5012,
5013, 5014, 5015, 5016, 5017, 5018, 5019, 5020, 5021, 5022, 5023, 5024, 5025, 5026, 5027, 5028, 5029,
5030, 5031, 5032, 5033, 5034, 5035, 5036, 5037, 5038, 5039, 5040, 5041, 5042, 5043, 5044, 5045, 5046,
5047

115.00--the following census blocks:

1000, 1001, 1002, 1003, 1004, 1005, 1006, 1007, 1008, 1009, 1010, 1011, 1012, 1013, 1014, 1015, 1016,
1017, 1018, 1019, 1020, 1021, 1022, 1023, 1024, 1025, 1026, 1027, 1028, 1029, 1030, 1031, 1032, 1033,
1034, 1035, 1036, 1037, 1038, 1039, 1040, 1041, 1042, 1043, 1044, 1045, 1046, 1047, 1048, 1049, 1050,
1997, 1998, 1999, 2000, 2001, 2002, 2003, 2004, 2005, 2006, 2007, 2008, 2009, 2010, 2011, 2012, 2013,
2014, 2015, 2016, 2017, 2018, 2019, 2020, 2021, 2022, 2023, 2024, 2025, 2026, 2027, 3000, 3001, 3002,
3003, 3004, 3005, 3006, 3007, 3008, 3009, 3010, 3011, 3012, 3013, 3014, 3015, 3016, 3017, 3018, 3019,
3020, 3021, 3022, 3023, 3024, 3025, 3026, 3027, 3028, 3029, 3030, 3031, 3032, 3033, 3034, 3035, 3036,
3037, 3038, 3039, 3040, 3041, 4000, 4001, 4002, 4003, 4005, 4006, 4007, 4008, 4009, 4010, 4011, 4012,
4013, 4014, 4015, 4016, 4017, 4018, 4019, 4020, 4021, 4022, 5000, 5001, 5002, 5003, 5004, 5005, 5006,
5007, 5008, 5009, 5010, 5011, 5012, 5013, 5014, 5015, 5016, 5017, 5018, 5019, 5020, 5021, 5022, 5023,
5024, 5025, 5026, 5027, 5028, 5029, 5030, 5031, 5032, 5033, 5034, 5035, 5036, 5037, 5038, 5039, 5040,
5041, 5042, 5043, 5044, 5045, 5046, 5047, 5048, 5049, 5050, 5051, 5052, 5053, 5054, 5055, 5056, 5057,
5058, 5059, 5060, 5061, 5062, 5997, 5998, 5999

<< CA ELEC § 21132 >>

21132. Senate District 32 consists of the following:

Partial counties in District 32

Los Angeles

Whole Tracts in Los Angeles County

4017.03, 4021.01, 4021.02, 4022.00, 4023.01, 4023.02, 4024.02, 4025.01, 4025.02, 4026.00, 4027.02,
4027.03, 4027.04, 4028.01, 4028.02, 4029.01, 4029.02, 4030.00, 4033.17, 4033.18, 4088.00

Partial Tracts in Los Angeles County

4013.02--the following census blocks:

2016, 2017, 2018, 3017, 3021, 3022, 3023, 3024, 3027, 3028, 3029

4017.01--the following census blocks:

1016, 1017, 1018, 1019, 1020, 1023, 2025, 2026, 2027, 2028, 2030, 2031, 2032, 2033, 2034, 2035, 2038,
2039

4017.04--the following census blocks:

1000, 1003, 1004, 1005, 1006, 1009, 1010, 1011, 1012, 1013, 1014, 2000, 2001, 2002, 2003, 2004, 2005,
2006, 2007, 2008, 2009, 2010, 2011, 2012, 3000, 3001, 3002, 3003, 3004, 3005, 3006, 3007, 3008, 3009,
3010, 3011

4024.01--the following census blocks:

1000, 1001, 1002, 1003, 1004, 1005, 1006, 1007, 1008, 1009, 1010, 1011, 1012, 1013, 1014, 1015, 1016,

1017, 2000, 2001, 2002, 2003, 2004, 2005, 2006, 3000, 3001, 3002, 3003, 3004, 3005, 3006, 3007, 4000,
4001, 4002, 4003, 4004, 4005, 4006, 4007, 4008, 4009, 4010

4024.03--the following census blocks:

1000, 1001, 1002, 1003, 1004, 1005, 1006, 1007, 1008, 1009, 1010, 2000, 2001, 2002, 2003, 2004, 2007,
2008, 2009, 2010, 2011, 2012, 2013, 2014, 2015, 2016, 2017, 2018, 2019, 2020, 2021, 2022, 2023, 2024,
2025, 2026, 2027, 2028, 2029, 2030, 2031, 2032, 2033, 2034, 2035, 2036, 2037, 2038

4024.04--the following census blocks:

1000, 1001, 1002, 1003, 1004, 1005, 1006, 1007, 1032, 1033, 1036, 1037

4032.00--the following census blocks:

1000, 1002, 1003, 1004, 1005, 1006, 1007, 1008, 1009, 1010, 1011, 1012, 1013, 1014

4033.16--the following census blocks:

1012, 1014, 1015

4033.21--the following census blocks:

4000, 4001, 4002, 4003, 4004, 4005, 4006, 4007, 4008, 4009, 4010, 4011, 4012, 4013, 4014, 4015, 4016,
4017

San Bernardino

Whole Tracts in San Bernardino County

2.02, 3.01, 10.00, 11.00, 12.00, 13.01, 13.03, 14.00, 15.00, 16.00, 17.02, 18.01, 18.02, 18.03, 20.08,
22.01, 22.04, 23.01, 23.02, 24.01, 24.02, 25.01, 25.02, 26.01, 26.02, 26.03, 27.01, 28.00, 29.01, 29.02,
30.00, 31.00, 32.00, 33.00, 34.01, 34.02, 34.03, 35.01, 35.02, 36.01, 36.02, 37.00, 38.00, 39.00, 41.00,
42.01, 42.02, 43.00, 44.01, 44.02, 46.02, 47.00, 48.00, 49.00, 50.00, 53.00, 54.00, 55.00, 56.00, 57.00,
58.00, 59.00, 60.00, 62.02, 63.01, 64.01, 66.00, 67.00, 68.00, 69.00, 70.00, 71.08

Partial Tracts in San Bernardino County

2.01--the following census blocks:

1005, 1006, 1007, 1009, 1010, 1011, 1012, 1013, 1015, 1016, 1017, 1018, 1019, 1020, 1021, 1022, 1023,
1024, 1025, 1026, 1027, 1028, 1029, 1030, 1031, 1032, 1033, 1034, 1035, 1036, 1037, 1038, 1039, 1040,
1041, 1042, 1043, 1044, 1045, 1046, 1047, 1048, 1049, 1050, 1051, 1052, 1053, 1054, 1055, 2000, 2001,
2002, 2003, 3000, 3001, 3002, 3003, 3004, 3005, 3006, 3007, 3008, 3009, 3010, 4000, 4001, 4002, 4003

3.03--the following census blocks:

1000, 1001, 1002, 1003, 1004, 1005, 1006, 1007, 1008, 1009, 2000, 2001, 2002, 2003, 2004, 2005, 2006,
2007, 3000, 3001, 3002, 3003, 3004, 3005, 3006, 3007, 3008, 3009, 3010, 3011, 3012, 3013, 3014, 3015,
3016, 3017, 4002, 4003, 4004, 4006

3.04--the following census blocks:

1000, 1001, 1002, 1003, 1004, 1005, 2000, 2001, 2002, 2003, 2004, 2007, 2008, 2009, 2010, 2011, 3000,
3001, 3002, 3003, 3004, 3005, 3006, 3007, 3008, 3009, 3010, 3011, 3012, 3013, 3014, 3015, 3016, 3017,
3018, 4001, 4005, 4010, 5000, 5001, 5002, 5003, 5004, 5005, 5007, 5008

4.02--the following census blocks:

7008, 7009, 7010, 7025, 7026, 7027, 7028, 7029, 7030, 7031

6.01--the following census blocks:

2000, 3000, 3001, 3002, 3003, 3004, 3005, 3006, 3007, 3008, 3027

8.10--the following census blocks:

1021, 1022, 1023

13.04--the following census blocks:

1000, 1001, 1002, 1003, 1004, 1005, 1006, 1007, 1008, 1009, 1010, 1011, 1012, 1013, 1014, 1015, 1016,
1017, 3000, 3001, 3002, 3003, 3004, 3005, 3006, 3007, 3008, 3009, 3010, 3011, 3012, 5000, 5001, 5002,
5003, 5004, 5005, 5006, 5007, 5008, 5009, 5010, 5011

17.01--the following census blocks:

1000, 1001, 1002, 1003, 1004, 1005, 1006, 1007, 1008, 1009, 1010, 1011, 1012, 1013, 1014, 1015, 1016,
1017, 1018, 1019, 2000, 2001, 2002, 2003, 2004, 2005, 3000, 3001, 3002, 3003, 3004, 3005, 3006, 3007,
3008, 3009, 3010, 3011, 3012, 4000, 4001, 4002, 4003, 4004, 4005, 4006, 4007, 4008, 4009, 4010, 4011,
4012, 4013, 4014, 4015, 4016, 4017, 4018, 4019, 4020, 4021, 4022, 4023, 4024, 5000, 5001, 5002, 5003,
5004, 5005, 5006, 5007, 5008, 5009, 5010, 5011, 5012, 5013, 5014, 6000, 6001, 6002, 6003, 6004, 6005,
6006, 6007, 6008, 6009, 6010, 6011, 6012, 6013, 6014, 6015, 6016, 6017, 6018, 7000, 7001, 7002, 7003,
7004, 7005, 7006, 7007, 7008, 7009, 7010, 7011, 7012, 7013, 7015, 7016, 8000, 8001, 8002, 8003, 8004,
8005, 8006, 8007, 8008, 8009, 8010, 8011, 8012, 8013, 8014, 8015

17.03--the following census blocks:

1000, 1002, 5000, 5001, 5002, 5003, 5004, 5005

19.00--the following census blocks:

4000, 4001, 4002, 4003, 4004, 4005, 4006, 4007, 4008, 4009, 4010, 4011, 4012, 4013, 4014, 4015, 4016,
5000, 5001, 5002, 5003, 5004, 5005, 5006, 5007, 5008, 5009, 5010, 5011, 5012, 5013, 5014, 5015, 5016,
5017, 5018, 5019, 5020, 5021, 5022, 5023, 5024, 5025, 5026, 5027, 5028, 5029, 5030, 5031, 5032, 5033,
5034, 5035, 5036, 6000, 6001, 6002, 6003, 6004, 6005, 6006, 6007, 6008, 6009, 6010, 6011, 6012, 6013,
6014, 6015, 6016, 6017, 6018, 6019, 6020, 6021, 6022, 6023, 6024, 6025, 6026, 6027, 6028, 6029, 6030,
6031, 6032, 6033, 6034, 6035

20.10--the following census blocks:

1003, 1004, 1005, 1006, 1007, 1008, 1009, 1010, 1011, 1012, 1013, 1014, 1015, 1016, 1017, 1018, 1019,
1020, 1021, 1022, 1023, 1024, 1025, 1026, 1027, 1028, 1029, 1030, 1031, 1032, 1033, 1034, 2001, 2002,
2003, 2004, 2005, 2006, 2007, 2008, 2009, 2010, 2011, 2012, 2013

21.00--the following census blocks:

8000, 8001, 8002, 8003, 8004, 8005, 8006, 8007, 8008, 8009, 8010, 8011, 8012, 8013, 8014, 8015, 8016,
8017, 8018, 8019, 8020, 8021, 8022, 8023, 8024, 8025, 8026, 8027

22.03--the following census blocks:

1032, 1034, 1035, 1040, 1041, 1042, 1043, 1044, 1045, 1046, 1047, 1048, 1049, 1050, 2000, 2001, 2002,
2003, 2004, 2005, 2006, 2007, 2008, 2009, 2010, 2011, 2012, 2013, 2014, 2015, 2016, 2017, 2018, 2019,
2020, 2021, 2022, 2023, 2024, 2025, 2026, 2027, 2028, 2029, 2030, 2031, 2032, 2033, 2034, 2035, 2036,
2037, 2038, 2039, 2040, 2041, 2042, 2043, 2044, 2045, 2046, 2047, 2048, 2049, 2050, 2051, 2052, 2053,
2054, 2055, 2056, 2057, 2058, 2059, 2060, 2061, 2062, 2063, 2064, 2065, 2066, 2067, 2068, 2069, 2070,
2071, 2072, 2073, 2074, 2075, 2076, 2077, 2078, 2079, 2080, 2081, 2082, 2083, 2084, 2085, 2086, 2087,
2088, 2089, 2090, 2091, 2092, 2093, 2094, 2095, 2096, 2097, 2098, 2099, 2100, 2101, 2102, 2103, 2104,
2105, 2106, 2107

23.03--the following census blocks:

1000, 1001, 1002, 1003, 1005, 1006, 1007, 1008, 1009, 1010, 1011, 1012, 1013, 1014, 1015, 1016, 1017,
1018, 1019, 1020, 1021, 1022, 1023, 2000, 2001, 2002, 2003, 2004, 2005, 2006, 2007, 2008, 2009, 2010,
2011, 2012, 2013, 2014, 2015, 2016, 2017, 2018, 2019, 2020, 2021, 2022, 2023, 2024, 2025, 2026, 2027,
2028, 2029, 2030, 2031, 3000, 3001, 3002, 3003, 3004, 3005, 3006, 3007, 3008, 3009, 3010, 3011, 3012,
3013, 3014, 3015, 3016, 3017, 3018, 3019, 3020, 3021, 3022, 3023, 3024, 3025, 3026, 3027, 3028, 3029,
3030, 3031, 3032, 3033, 3034, 3035, 4000, 4001, 4002, 4003, 4004, 4005, 4006, 4007, 4008, 4009, 4010,
5000, 5001, 5002, 5003, 5004, 5005, 5006, 5007, 5008, 5009, 6000, 6001, 6002, 6003, 6004, 6005, 6006,
6007, 6008, 6009, 6010, 6011, 6012

27.02--the following census blocks:

1000, 1001, 1002, 1003, 1004, 1005, 1014, 1015, 1016, 1021, 1022, 1023, 1024, 1025, 1026, 1027, 1028,
1032, 1033, 1034, 1035, 1036, 1047, 1048, 1049, 1052, 1053, 1056, 1057, 1058, 1059, 1060, 1061, 1062,
1063, 1064, 1065, 1066, 1067, 1068, 1069, 1070, 1071, 1072, 1073, 1074, 1075, 1076, 1077, 1078, 1079,
1080, 1081, 1084, 1085, 1086, 1087, 1088, 1089, 1090, 1091, 1092, 1093, 1094, 1095, 1096, 1995, 1996,
1997, 1998, 1999, 2000, 2001, 2002, 2003, 3000, 3001, 3002, 3003, 3004, 3005, 3006, 3007, 4000, 4001,
4002, 4003, 4004, 4005, 4006, 4007, 4008, 4009, 4010, 4011, 4012, 4013, 4014, 4015, 4016, 4017, 4018,
4019, 4020, 4021, 4022, 4023, 5000, 5001, 5002, 5003, 5004, 5005, 5006, 5007, 5008, 5009, 5010, 5011,
5012, 5013, 5014, 5015, 5016, 5017, 5018, 5019, 5020, 5021, 6000, 6001, 6002, 6003, 6004, 6005, 6006,
6007, 6008, 6009, 6010, 6011, 6012, 7000, 7001, 7002, 7003, 7004, 7005, 7006, 7007, 7008, 7009, 7010,
7011, 7012, 7013, 7014, 7015, 7016, 8000, 8001, 8002, 8003, 8004, 8005, 8006, 8007, 8008, 8009, 8010,
8011, 9000, 9001, 9002, 9003, 9004, 9005, 9006, 9007, 9008, 9009, 9010, 9011, 9012, 9013, 9014

40.00--the following census blocks:

1000, 1001, 1002, 1003, 1004, 1005, 1006, 1007, 1008, 1009, 1010, 1011, 1012, 1013, 1014, 1015, 1016,
1017, 1018, 1019, 1020, 1021, 1022, 1023, 1024, 1025, 1026, 1027, 1028, 1029, 1030, 1031, 1032, 1033,
1034, 1035, 1036, 1037, 1038, 1039, 1040, 1041, 1042, 1043, 1044, 1045, 1046, 1047, 1048, 1049, 1050,
2000, 2001, 2002, 2003, 2004, 2005, 2006, 2007, 2008, 2009, 2010, 2011, 2012, 2013, 2014, 2015, 2016,
2017, 2018, 2019, 2020, 2021, 2022, 2023, 2024, 2025, 2026, 2027, 2028, 2029, 2030, 2031, 2032, 2033,
2034, 2035, 2036, 2037, 2038, 2039, 2040, 2041, 2042, 3000, 3001, 3002, 3003, 3004, 3005, 3006, 3007,
3008, 3009, 3010, 3011, 3012, 3013, 3014, 3015, 3016, 3017, 4000, 4001, 4002, 4003, 4004, 4005, 4006,
4007, 4008, 4009, 4010, 4011, 4012, 4013, 4014, 4015, 4016, 4017, 4018, 4019, 4020, 4021, 4022, 4023,
4024, 4025, 4026, 4027, 4028, 4029, 4030, 4031, 4032, 4033, 4034, 4035, 4036, 4037, 4038, 4039, 9000,
9001, 9002, 9003, 9004, 9005, 9006, 9007, 9008, 9009, 9010, 9011, 9012, 9013, 9014, 9015, 9016, 9017,
9018, 9019, 9020, 9021, 9022, 9023, 9024, 9025, 9026, 9027, 9028, 9029, 9030, 9031, 9032, 9033, 9034,
9035, 9036, 9037, 9038, 9039, 9040, 9041, 9045, 9049, 9054, 9056, 9057, 9058, 9059, 9060, 9061, 9062,
9063, 9064, 9065, 9066, 9067, 9068, 9069, 9070, 9071, 9072, 9075, 9076, 9077, 9078, 9079, 9080, 9081,
9082, 9083, 9084, 9085, 9086, 9087, 9088, 9089, 9090, 9091, 9092, 9093, 9094, 9095, 9096, 9097, 9098,
9099, 9100, 9101, 9102, 9103, 9104, 9105, 9106, 9107, 9108, 9109, 9110, 9111, 9112, 9997, 9998, 9999

45.02--the following census blocks:

1000, 1001, 1002, 1013, 1014, 1015, 1016, 1017, 1018, 1019, 1020, 1021, 1026, 1027, 2000, 2001, 2002,
2003, 2004, 2005, 2006, 2007, 2008, 2009, 2010, 2011, 2012, 2013, 2014, 2015, 2016, 2017, 2018, 2019,
2020, 2021, 3009, 3010, 3011, 3012, 3013, 3014, 3015, 3016, 3017, 3018, 3019, 3020, 3021, 3022, 3023,
3024, 3025, 3026, 3027, 3028, 3029, 3030, 3031, 3032, 3033, 3034, 3035, 4005, 4006, 4007, 4008, 4009,
4010, 4012, 4013, 4014, 4015, 5000, 5001, 5002, 5003, 5004, 5005, 5006, 5007, 5008, 5009, 5010, 5011,
5012, 6000, 6001, 6002, 6003, 6016, 6017, 6018, 6019, 6020, 6021, 6022, 6023, 6024, 6025, 6026, 6027,
6028, 7000, 7001, 7002, 7003, 7004, 7005, 7006, 7007, 7008, 7009, 7010, 7011, 7012, 7013, 7014, 7015,
7016, 7017, 8010, 9009, 9010

46.01--the following census blocks:

1006, 1007, 3000, 3001, 3002, 3003, 4000, 4001, 4002, 4006, 4007, 4008, 5000, 5001, 5006, 5007, 5008,
5009, 5010, 5011, 5012, 5013

51.00--the following census blocks:

2003, 2004, 3000, 3001, 3002, 3003, 3004, 3005, 3006, 3007, 3008, 3009, 3010, 3011, 3012, 3016, 3017,
3018, 4000, 4001, 4002, 4003, 4004, 4005, 4006, 4007, 4008, 4009, 4010, 4011, 4012, 4013, 4014, 4015,
4016, 4017, 5000, 5001, 5002, 5003, 5004, 5005, 5006, 5007, 5008, 5009, 5010, 5011, 5012, 5013, 5014,
5015, 5016, 5017, 5018, 5019, 5020, 6000, 6001, 6002, 6003, 6004, 6005, 6006, 6007, 6008, 6009, 6010,
6011, 6012, 6013, 6014, 6015, 7000, 7001, 7002, 7003, 7004, 7005, 7006, 7007, 7008, 7009, 7010, 7011,
7012, 7013, 7014, 7015

52.00--the following census blocks:

1011, 2010, 2011, 2012, 2013, 2014, 2015, 2018, 2019, 2020, 2021, 3000, 3001, 3002, 3003, 3004, 3005,
3006, 3007, 3008, 3009, 3010, 3011, 3012, 3013, 3014, 3015, 3016, 3017, 4000, 4001, 4002, 4003, 4004,
4005, 4006, 4007, 4008, 4009, 4010, 4011, 4012, 4013, 4014, 4015, 4016, 4017

61.00--the following census blocks:

3004, 3005, 3006, 3007, 3008, 3010, 3011, 3012, 3015, 3016, 4003, 4004, 4005, 4006, 4007, 4008, 4009,
4010, 4011, 4012, 4013, 4014, 5000, 5001, 5002, 5003, 5011, 5013, 5014, 5015, 5016, 5017, 5018, 5019,
5020, 5021, 5022, 5023, 6001, 6002, 6003, 6004, 6005, 6007, 6008, 6009, 6010, 6011, 6012, 6013, 6024,
6025, 6026, 6028

62.01--the following census blocks:

1000, 1001, 1002, 1003, 1004, 1005, 1006, 1007, 1008, 1009, 1010, 1012, 1013, 2000, 2001, 2002, 2003, 2004, 2005, 2006, 2007, 2008, 2009, 2010, 3000, 3001, 3002, 3003, 3004, 3005, 3006, 3007, 3008, 3009, 3010, 3011, 3012, 3013, 3014, 3015, 3016, 3017

63.02--the following census blocks:

1000, 1001, 1002, 1003, 1004, 1005, 1006, 1007, 1008, 1009, 1010, 1011, 1012, 1013, 1014, 1015, 1016, 3002, 3003, 3004, 3005, 3006, 3007, 3008, 3009, 3010, 3011, 4000, 4001, 4002, 4003, 4004, 4005, 4006, 4007, 4008, 5000, 5001, 5002, 5003, 6000, 6001, 6002, 6003, 6004, 6005, 6006

64.02--the following census blocks:

1010, 1011, 1012, 1013, 1014

65.00--the following census blocks:

1001, 1002, 1009, 1010, 1012, 1021, 1023, 2000, 2001, 2002, 2003, 2004, 2005, 2006, 2007, 2008, 3000, 3001, 3002, 3003, 3004, 3005, 3006, 3007, 3008, 3009, 3010, 3011, 3012, 4000, 4001, 4002, 4003, 4004, 4005, 4006, 4007, 4008, 4009, 4010, 4011, 4012, 4013, 4014, 4015, 4016, 4017, 4018, 4019, 5000, 5001, 5002, 5003, 5004, 5005, 5006, 5007, 5008

71.02--the following census blocks:

2005, 2006, 3001, 3002, 3003, 3004, 3005, 3006, 3007, 4009, 4010, 4011, 4012, 4013, 4014, 4015, 4016, 4017, 4018, 5003, 5004, 5005, 5006, 5007, 5008, 6000, 6001

71.07--the following census blocks:

1000, 1002, 1003, 1004, 1005, 1006, 1007, 1008, 1009, 1010, 1011, 1012, 1013, 1014, 1015, 1016, 1999, 3015, 3019

72.00--the following census blocks:

1000, 1001, 1002, 1003, 1004, 1005, 1006, 2000, 2001, 2002, 2003, 2004, 2005, 2006, 2007, 2008, 2009, 2010, 2011, 2012, 2013, 2014, 2015, 2016, 2017, 2018, 3000, 3001, 3002, 3003, 3004, 3005, 3006, 3007, 3008, 3009, 3010, 4005, 4008, 4009, 5000, 5001, 5002, 5003, 5004, 5005, 5006, 6004, 6005, 6006, 6007, 6008, 6009, 6010, 6011, 6012, 6013, 7000, 7001, 7002, 7003, 7004, 7005, 7006, 7007, 7008, 7009, 7010, 7011, 7012, 7013, 7014, 7015, 7016, 7017, 7018, 7019, 7020, 7021, 7023, 7025, 7026

73.01--the following census blocks:

1001, 1002, 1003, 1004, 1005, 1006, 1007, 1008, 1010, 2007, 2008, 2009, 2010, 2011, 2012, 2013, 2014, 2015, 2016, 2017, 2018, 2030, 2031

74.03--the following census blocks:

2003, 2004, 2005, 2008, 2009, 2010, 3000, 3001, 3002, 3004, 3005, 3006, 3007, 3008, 3009, 3010, 3011, 3012, 3013, 3014, 3015, 3016

74.07--the following census blocks:

1000, 1001, 2000, 2001, 3000, 3001, 3002, 3003, 3004, 3005, 3006, 3007, 3008, 3009, 3010, 3011, 4006, 5000, 5001, 5002, 5005, 5008

74.08--the following census blocks:

1000, 1001, 1002, 1003, 1004, 1005, 2001

76.01--the following census blocks:

2005, 3009, 3010

77.00--the following census blocks:

9000, 9001, 9002, 9004, 9005, 9006, 9007, 9008, 9009, 9010, 9011, 9012, 9013, 9014, 9015, 9016, 9017, 9018, 9019, 9020, 9021, 9022, 9023, 9024, 9025, 9026, 9027, 9028, 9029, 9030, 9031, 9032, 9033, 9034, 9035, 9036, 9037, 9038, 9039, 9040, 9041, 9042, 9043, 9044, 9045, 9046, 9047, 9048, 9049

78.00--the following census blocks:

1035, 1036

92.00--the following census blocks:

4158, 4159, 4160, 4161, 4162, 4163

<< CA ELEC § 21133 >>

21133. Senate District 33 consists of the following:

Partial counties in District 33

Orange

Whole Tracts in Orange County

16.02, 17.04, 17.06, 19.01, 110.00, 114.01, 114.02, 115.02, 115.03, 115.04, 219.12, 219.13, 219.14, 219.15, 219.16, 219.17, 219.18, 219.19, 219.20, 219.21, 219.22, 219.23, 320.02, 320.03, 320.11, 320.12, 320.13, 320.14, 320.15, 320.20, 320.27, 320.28, 320.29, 320.30, 320.31, 320.32, 320.33, 320.34, 320.35, 320.36, 320.37, 320.38, 320.39, 320.40, 320.41, 320.42, 320.43, 320.44, 320.45, 320.46, 320.47, 320.48, 320.49, 320.50, 320.51, 320.53, 320.54, 320.55, 320.56, 423.07, 423.17, 423.19, 423.20, 423.26, 423.27, 423.28, 423.29, 423.30, 423.31, 423.32, 423.33, 423.34, 423.35, 423.36, 423.37, 524.11, 524.15, 524.16, 524.19, 524.20, 524.21, 524.22, 524.23, 524.24, 524.25, 524.26, 524.27, 524.28, 626.22, 626.25, 626.33, 626.34, 626.35, 626.36, 626.37, 626.38, 626.39, 626.40, 626.41, 626.46, 626.47, 744.08, 754.05, 755.04, 755.05, 755.06, 755.07, 755.12, 755.13, 755.14, 756.03, 756.04, 756.05, 756.06, 756.07, 757.01, 757.02, 757.03, 758.05, 758.06, 758.07, 758.08, 758.09, 758.10, 758.11, 758.12, 758.13, 758.14, 758.15, 758.16, 759.01, 759.02, 761.02, 762.01, 762.02, 762.04, 762.05, 762.06, 762.08, 863.06, 864.06, 864.07, 1106.04, 1106.05

Partial Tracts in Orange County

14.04--the following census blocks:

1004, 1007, 1008, 1010, 1011, 1012

15.03--the following census blocks:

4000, 4001, 4002, 4003, 4004, 4005, 4006, 4007, 4008, 4009, 4010, 4011, 4012

15.05--the following census blocks:

1000, 1003, 1005, 1006, 1007, 1008, 1009, 1010, 1011, 1012, 1013, 1014, 1015, 1016, 1017, 1018, 1019, 1020, 1021, 1022, 1023, 1024, 1025, 1026, 1998, 1999, 2016, 2017, 2018, 3000, 3001, 3002, 3003, 3004, 3005, 3006, 3007, 3008, 3009, 3010, 4000, 4001, 4002, 4003, 4004, 4005, 4006, 4007, 4008, 4009, 4010, 4011, 4012, 4013, 4014, 4015, 4016, 4017

16.01--the following census blocks:

1000, 1001, 1002, 1003, 1004, 1005, 1006, 1007, 1008, 1009, 1010, 1011, 1012, 2000, 2001, 2002, 2003, 2004, 2005, 2006, 2007, 2008, 2009, 2010, 2011, 2012, 2013, 2014, 2015, 2016, 3000, 3001, 3002, 3003, 3004, 3005, 3006, 3007, 3008, 3009, 3010, 3011, 4000, 4002, 4003, 4004, 4005, 4006, 4007, 4008, 4011, 4012, 4013, 4014, 4015, 5000, 5001, 5002, 5003, 5004, 5005, 5006, 5007, 5008, 5009, 5010, 5011, 5012, 5013, 5014, 5015, 5016, 5017, 5018, 6000, 6001, 6002, 6003, 6004, 6005, 6006, 6007, 6008, 6009, 6010, 6011, 6012, 6013, 6014, 6015, 6016, 6017, 6018, 6019, 6020, 6021, 6022, 6023, 6024, 6025

17.05--the following census blocks:

3000, 3001, 3002, 3003, 3004, 3005, 3006, 3007, 3008, 3009, 3010, 3011, 3012, 3013, 3014

17.07--the following census blocks:

2000, 2001, 2002, 2003, 2004, 2005, 2006, 2007, 2008, 3000, 3001, 3002, 3003, 3004, 3005, 3006, 3007, 3008, 3009, 3010, 4000, 4001, 4002, 4003, 4004, 4005, 4006, 4007, 4008, 4009, 4010, 4011, 4012, 4013, 4014, 4015

17.08--the following census blocks:

3000, 3001, 3002, 3003, 3004, 3005, 3006, 3007, 3008, 3009, 3010, 3011, 3012, 3013, 3014, 3015, 3016, 3017

18.01--the following census blocks:

1000, 1001, 1002, 1003, 1004, 1010, 1011, 1012, 1013, 1014, 1015, 1020, 1021, 1022

18.02--the following census blocks:

2004, 2005, 2006, 2008, 2009, 2010, 2011, 2012, 3000, 3001, 3002, 3003, 3004, 3005, 4000, 4001, 4002, 4003, 5000, 5001, 5002, 5003, 5004, 5005, 5006

19.02--the following census blocks:

1000, 1001, 1002, 1003, 1004, 1005, 1006, 1007, 1008, 1009, 1010, 1011, 1012, 1013, 1014, 2001, 2002, 2003, 2004, 2005, 2006, 2007, 2012, 2013

19.03--the following census blocks:

1000, 1001, 1002, 1003, 1004, 1005, 1006, 1007, 1008, 1009, 1010, 1011, 1012, 1013, 1015, 1016, 2000, 2001, 2002, 2003, 2004, 2005, 2006, 2007, 2008, 2009, 2010, 2011, 2013

111.01--the following census blocks:

1000, 1001, 2000, 2002, 2003, 2004, 2005, 2006, 2017, 2018, 3002, 4001, 4002, 4004, 4005, 4006, 4007, 4008, 4009, 4010, 4011, 4014, 4015

111.02--the following census block:

4000

112.00--the following census blocks:

1000, 1001, 1002, 1003, 1004, 1005, 1006, 1007, 1008, 1009, 1010, 1011, 1012, 1013, 1014, 1015, 1016, 1017, 1018, 1019, 2000, 2001, 2002, 2003, 2004, 2005, 2006, 2007, 2008, 3000, 3001, 3002, 3003, 3004, 3005, 3006, 3007, 3008, 3009, 3010, 3011, 3012, 3013, 3014, 3015, 3016, 3017, 3018, 3019, 3020, 3021, 4000, 4001, 4002, 4003, 4004, 4005, 4006, 4007, 4008, 4009, 4010, 4011, 4012, 4013, 4014, 4015

113.00--the following census blocks:

1000, 1001, 1002, 1003, 1004, 1005, 1006, 1007, 1008, 1009, 1010, 1011, 1012, 1013, 1014, 1015, 1016, 1017, 1018, 1019, 1020, 1021, 1022, 2000, 2001, 2002, 2003, 2004, 2005, 2006, 2007, 2008, 2009, 2010, 2011, 3000, 3001, 3002, 3003, 3004, 3005, 3006, 3007, 3008, 3009, 3010, 3011, 3012, 3013, 3014, 3015, 3016, 3017, 3018, 3019, 3020, 3022, 3023

114.03--the following census blocks:

1000, 1001, 1002, 1003, 1004, 1005, 1006, 1007, 2000, 2001, 2002, 2003, 2004, 2005, 2006, 2007, 2008, 2009, 2010, 2011, 3000, 3001, 3002, 3003, 3007, 3009, 3010, 3011, 3012, 4000, 4002, 5003, 5004, 5005, 5006, 5007, 5008

116.02--the following census blocks:

1000, 1001, 1002, 1003, 1007, 1008, 1009, 1010, 1011, 1012, 1013, 1014, 1015, 1016, 1017, 1021, 1022, 1023, 1024, 1025, 1026, 1029, 1030, 1031, 1033, 1034, 1035, 1036, 1037, 1038, 1042, 1043, 1044, 3004

117.07--the following census blocks:

1002, 1003, 1004, 1005, 1006, 1007, 1008, 1009, 1010, 1011, 1012, 1013, 1014, 1015, 1016, 1017, 1019, 1020, 1021, 2000, 2001, 2002, 2003, 2004, 2005, 2006, 2007, 2008, 2009, 3000, 3001, 3002, 3003, 3004,

3005, 3006, 3007, 3008, 3009, 3010, 3011, 3012

117.08--the following census blocks:

1000, 1001, 1002, 1003, 1004, 1005, 1006, 1007, 1008, 1009, 1010, 1011, 1012, 2000, 2001, 2002, 2003, 2004, 2005, 2006, 2007, 2008, 3000

117.11--the following census blocks:

2000, 2001, 2004, 2005, 2006, 2007, 2008, 3000, 4000, 4001, 5000, 5001, 5002, 5003, 5004, 5005, 5006

117.12--the following census block:

2003

117.14--the following census blocks:

1020, 1023, 1024, 1025, 1036, 1037, 1038, 1039, 1040, 1041, 1042, 1043, 1044, 1045

219.03--the following census blocks:

1008, 1009, 1010, 1011, 1012, 1013, 1014, 1015, 1017, 1018, 2001, 2008, 2009, 2010, 2011, 2012, 2013, 3000, 3001, 3002, 3003, 3004, 3005, 3006, 3007, 3008

219.05--the following census blocks:

1000, 1001, 1002, 1003, 1004, 1005, 1006, 1007, 1008, 1009, 1010, 1011, 1012, 1013, 1014, 1015, 1016, 1017, 1018, 1019, 1020, 1021, 1022, 1023, 1024, 1025, 1026, 2000, 2001, 2002, 2003, 2004, 2005, 2006, 2007, 2008, 2009, 2010, 2011, 2012, 2013, 2014, 2015, 2016, 2017, 2018, 2019, 3010, 3011, 3012, 3013, 3014

219.24--the following census blocks:

1005, 1006, 1018, 1019, 1020, 1021, 1022, 1023, 1024, 1025, 1026, 1027, 1028, 1029, 1030, 1031, 1032, 1033, 1034, 1035, 1036, 1037, 1038, 1039, 1040, 1041, 1043, 1044, 1045, 1046, 1047, 1048, 1049, 1053, 1054, 1055, 1056, 1057, 1058, 1059, 1060, 1061, 1062, 1063, 1064, 1065, 1066, 1067, 1068, 1069, 1071, 1072, 1073, 1074, 1075, 1076, 1077, 1078, 1079, 1080, 1081, 1082, 1083, 1084, 1085, 1086, 1087, 1991, 1992

320.22--the following census blocks:

2000, 2001, 2002, 2003, 2004, 2005, 2006, 2007, 2008, 2009, 2010, 2011, 2012, 2013, 2014, 2015, 2016, 2017, 2018, 2019, 2020, 3000, 3001, 3002, 3003, 3004, 3005, 3006, 3007, 3008, 3009, 3010, 3011, 3012, 3013, 3014, 3015, 3016, 3017, 3018, 3019, 3020

320.23--the following census blocks:

1000, 1001, 1002, 1003, 1004, 1005, 1006, 1007, 1008, 1009, 1010, 1011, 1012, 1013, 1014, 1015, 1016, 1017, 1018, 1019, 1020, 1021, 1022, 1023, 1024, 1025, 1026, 1027, 1028, 1029, 1030, 1031, 1032, 1033, 1041, 1042, 1043, 1044, 1047, 1048, 1049, 1050, 1051, 1052, 1053, 1054, 1055, 1056, 1057, 1066, 1999

320.52--the following census blocks:

1000, 1001, 1002, 1003, 1004, 1005, 1006, 1007, 1008, 1009, 1034, 1035, 1036, 1037, 1997, 1998, 1999

423.15--the following census blocks:

1000, 1001, 1002, 1003, 1004, 1005, 1006, 1007, 1008, 1009, 1010, 1011, 1012, 1013, 1014, 1015, 1016, 2000, 2001, 2002, 2003, 2004, 2006, 2007, 2008, 2009, 2010, 2011, 2012, 2013, 2014, 2015, 2020, 3000, 3001, 3002, 3003, 3004, 3005, 3016, 3018, 3019, 3020, 3022, 3024, 3025, 3026, 3028, 3029, 3031, 3032, 3033, 3039, 3041, 3042, 3043, 3044, 3049, 3050, 3051, 3052, 3053, 3054, 4000, 4001, 4002, 4003, 4004, 4005, 4006, 4007, 4008, 4009, 4010, 4011, 4012, 4013

423.24--the following census blocks:

3000, 3001, 3002, 3003, 3004, 3005, 3006, 3007, 3008, 3009, 3010, 3011, 3012, 3013, 3014, 3015, 3016, 3017, 3018, 3019, 3020, 3021, 3022, 3023, 3024, 3025, 3026, 3027, 3028, 3029, 3030, 3031, 3032, 3033,

4000, 4001, 4002, 4003, 4004, 4005, 4006

423.25--the following census blocks:

1000, 1001, 1002, 1003, 1004, 1005, 1006, 1007, 1008, 1009, 1010, 1014, 2000, 2001, 2002, 2003, 2004, 2005, 2006, 2007, 2008, 2009, 2010, 2011, 2012, 2013, 3000, 3001, 3002, 3003, 3004, 3005, 3006, 3007, 3008, 3009

524.04--the following census blocks:

1000, 1001, 1002, 1003, 1004, 1005, 1006, 1007, 1008, 1009, 1010, 1011, 1012, 1013, 1014, 1015, 1031, 1032, 1033, 1034, 1035, 1036, 1037, 1038, 1039, 1040, 1041, 1042, 1043, 1044, 1045, 1046, 1047, 1048, 1051, 1052, 1053, 1054, 1055, 1056, 1057, 1058, 1059

524.08--the following census blocks:

1000, 1001, 1002, 1003, 1004, 1005, 1006, 1007, 1008, 1009, 2000, 2001, 2002, 2003, 2004, 2005, 2006, 2007, 2008, 2009, 2010, 3000, 3015, 3016, 3017, 3018, 3019, 3023, 4000, 4001, 4002, 4003, 4004, 4005, 4006, 4007, 4008, 4009, 4010, 4011, 4012, 4013, 4014, 4015, 4999

524.10--the following census blocks:

1000, 1001, 1002, 1003, 1004, 1005, 1006, 1007, 1008, 1009, 2000, 2001, 2002, 2003, 2004, 3000, 3001, 4000, 4001, 4002, 4003, 4004, 4005, 4006, 4007, 4008, 4009, 4010, 4011, 4012, 4013, 4014, 4015, 4016, 4017, 4018, 4019, 4020, 4021, 4022, 4023, 4024, 4025, 4026, 4027, 4028, 4029, 4030, 4031, 4032, 4033, 4034, 4035, 4036, 4037, 4038, 4039, 4040, 4041, 4999, 5000, 5015, 5016, 5027, 5028, 5029, 5030, 5031, 5032, 5033

524.17--the following census blocks:

1000, 1001, 1002, 1010, 1016, 1018, 1019, 2000

524.18--the following census blocks:

2000, 2001, 2002

525.02--the following census blocks:

1000, 1001, 1002, 1003, 2000, 2001, 3001, 3002, 3003, 3004, 3005, 3006, 3007, 3008, 3009, 3010, 3011, 4000, 4001, 4002, 4003, 4004, 4005, 4006, 4007, 4008, 4009, 4010, 4011, 4012

525.24--the following census blocks:

1000, 1001, 1002, 1003, 1004, 1005, 1006, 1007, 1008, 1009, 1010, 1011, 2000, 2001, 3000, 3001, 3002, 3003, 3004, 3005, 3006, 3007, 3008, 3009, 3010, 3011, 4000, 4001, 5000, 5001, 5002, 5003, 5004, 5005, 5006, 5007, 5008, 5009, 5010, 5011, 5012, 5013, 5014, 5015, 5016, 5017, 5018, 5019, 5020, 5021, 5024, 5025

525.25--the following census block:

1002

626.20--the following census blocks:

1001, 1030

626.21--the following census blocks:

1000, 1001, 1002, 1003, 1004, 1005, 1006, 1007, 1008, 1009, 1010, 1011, 1012, 1013, 1014, 1015, 1016, 1017, 1018, 1019, 1020, 1021, 1022, 1023, 1024, 1999, 2000, 2001, 2002, 2003, 2004, 2005, 2006, 2007, 3026, 3027, 3028, 3029, 3030, 3031, 3032, 3033, 3034, 3035, 3036, 3037, 3038, 3039, 3043, 3044, 3045, 3046, 3047, 3048, 3049, 3050, 3051

626.23--the following census blocks:

1000, 1001, 1002, 2000, 2001, 2002, 2003, 2004, 2005, 2006, 3000, 3001, 3002, 3003, 3004, 3005, 3006, 3007, 3008, 3009, 3010, 3011, 3012, 3013, 3014, 4000, 4001, 4002, 4003, 4004, 4005, 4006, 4007, 4008,

2001 Cal. Legis. Serv. Ch. 348 (A.B. 632) (WEST)

4009, 4010, 4011, 5000, 5001, 5002, 6000, 6001, 6002, 6003, 6010, 6011, 6012, 6013, 6014, 6015, 7000, 7001, 7002, 7003, 7004, 7005, 7006, 7007, 7008, 7009, 7010, 7011, 7999

626.32--the following census blocks:

1000, 1001, 1017, 1018, 4000, 4001, 4002

744.06--the following census block:

3021

744.07--the following census blocks:

2000, 2001, 2002, 2003, 2004, 2005, 2006, 2007, 2008, 2009, 2010, 2011

753.01--the following census blocks:

4996, 4997, 4998, 4999

754.01--the following census blocks:

1000, 1001, 1002, 1003, 1004, 1005, 1006, 1007, 1008, 1009, 1010, 1011, 1012, 1013, 1014, 1015, 1016, 1021, 1022, 1023, 1024, 1025, 2001, 2006, 2007, 2008, 2009, 2010, 2011

754.03--the following census blocks:

1000, 1001, 1002, 1003, 1004, 1005, 1006, 1007, 1008, 1009, 1010, 1011, 1012, 1013, 1014, 1015, 1016, 1017, 1018, 2000, 3000, 3001, 3002, 3003, 3004, 3005, 3006, 3007, 3013, 3014, 3015, 3016, 3017, 3024, 4000, 4001

754.04--the following census blocks:

1000, 1001, 1002, 1003, 1004, 1005, 1006, 1007, 1008, 1009, 1010, 1011, 1012, 1013, 2000, 2001, 2002, 003, 2004, 2005, 2006, 2007, 2008, 2009, 2010, 2011, 3000, 3001, 3002, 3004, 3005, 3006, 3007

755.15--the following census blocks:

1000, 1001, 1002, 1003, 1004, 1005, 2000, 2001, 3000, 3001, 3002, 3003, 3004, 3008, 3009, 3012, 3013, 3014, 3015, 3016, 3017, 3018, 3019, 3020, 3021, 3022, 3023, 3024, 3025, 3026, 3027, 3028, 3029, 3033, 3034, 3038, 3039, 3040, 3041, 3042, 3043, 3044, 3045

760.00--the following census blocks:

1000, 1001, 1002, 1003, 1004, 1005, 1006, 1007, 1008, 1009, 1010, 1011, 1012, 2000, 2001, 2002, 2003, 2004, 2005, 2006, 2007, 2008, 2009, 2010, 2011, 2012, 2013, 2014, 2015, 2016, 2017, 2018, 2019, 2020, 2021, 2022, 2023, 2024, 2025, 2026, 2027, 3000, 3001, 3002, 3003, 3004, 3005, 3006, 3007, 3009, 3010, 3011, 3012, 3013, 3015, 3016, 3017, 3018, 3019, 3020, 3021, 3022, 3023, 3024, 3025, 3026, 3027, 3028, 3998, 3999, 4000, 4001, 4002, 4003, 4004, 4005, 5000, 5001, 5002, 5003, 5004, 5005, 5006, 5007, 5008

761.01--the following census blocks:

1000, 1001, 1002, 1003, 1004, 1005, 1006, 1007, 1014, 1015, 1017, 1018, 1019, 1020, 1021, 1022, 1023, 1024, 1025, 1026, 1027, 1029, 1030, 1031, 1032, 1033, 1034, 1035, 1036, 1037, 1038, 1993, 1994, 1995, 1996, 1997, 1998, 1999, 2000, 2001, 2002, 2003, 2004, 2005, 2006, 2007, 2008, 2009, 2010, 2011, 2012, 2013, 2014, 2015, 2016, 2017, 2018, 3000, 3001, 3002, 3003, 3004, 3005, 3006, 3007, 3008, 3009, 3010, 3011, 3012, 3013, 3014, 3015, 3016

761.03--the following census blocks:

1000, 1001, 1002, 1003, 1004, 1005, 1006, 3014, 3015, 3016

863.03--the following census blocks:

1000, 1001, 1002, 1003, 1004, 2000, 2001, 2002, 2003, 2004, 2005, 2006, 2007, 2008, 2009, 2010, 2011, 2012, 2013, 2014, 2015, 2016, 2017, 2018, 2019, 2020, 2021, 2022, 2023, 2024, 2025, 2026, 2027, 2028, 029, 2030, 2031, 2032, 2033, 2034, 2035, 2036, 2037, 2038, 2039, 2040, 2041, 2042, 2043, 2044, 2045, 2059, 2069, 2996, 2997, 2998, 2999, 3000, 3001, 3002, 3003, 3004, 4000, 4001, 4002, 4003, 4004, 4005,

4006, 4009, 4010

863.04--the following census blocks:

1000, 1001, 1002, 1003, 1004, 1005, 1006, 1007, 1008, 1009, 1010, 1011, 1012, 1013, 1014, 1998, 1999, 2000, 2001, 2002, 2003, 2004, 2005, 3000, 3003, 3004, 3005, 3006, 3007, 3008, 3009, 3010, 3011, 3012, 3013

863.05--the following census blocks:

1000, 1001, 1002, 1003, 1004, 1005, 1006, 1007, 1008, 1009, 1010, 1011, 1012, 1013, 1014, 1015, 1016, 1017, 2000, 2001, 2002, 2003, 2005, 2006, 2007, 2008, 2009, 2010, 2011, 2012, 2013, 2014, 2015, 2016, 3000, 3001, 3002, 3003, 3004, 3005, 3006

864.02--the following census blocks:

1000, 1001, 1002, 1003, 1004, 1005, 1006, 2000, 2001, 2002, 2003, 2007, 2008, 3000, 3001, 3002, 3003, 3004, 3005, 3006, 3007, 3008, 3009, 3010

864.04--the following census blocks:

1000, 1001, 1005, 1006, 1007

867.01--the following census blocks:

3011, 3012

1106.06--the following census blocks:

1000, 1001, 1002, 1003, 1004, 1005, 1006, 2000, 2001, 2002, 2003, 2004, 2010, 2011, 2012

1106.07--the following census blocks:

1000, 1001, 1002, 1003, 1004, 1005, 1006, 1007, 1008, 1009, 1010, 2005, 3000, 3001, 3002, 3003, 3004, 3005

<< CA ELEC § 21134 >>

21134. Senate District 34 consists of the following:

Partial counties in District 34

Orange

Whole Tracts in Orange County

116.01, 740.03, 740.04, 740.05, 740.06, 741.02, 741.03, 741.08, 741.09, 742.00, 743.00, 744.03, 744.05, 745.01, 745.02, 746.01, 746.02, 747.01, 747.02, 748.01, 748.02, 748.03, 748.05, 748.06, 749.01, 749.02, 750.02, 750.03, 750.04, 751.00, 752.01, 752.02, 753.02, 753.03, 863.01, 864.05, 865.01, 865.02, 866.01, 866.02, 867.02, 868.01, 868.02, 868.03, 869.01, 869.02, 869.03, 870.01, 870.02, 871.01, 871.02, 871.03, 871.05, 871.06, 872.00, 873.00, 874.01, 874.03, 874.04, 874.05, 875.01, 875.03, 875.04, 876.01, 876.02, 877.01, 877.03, 877.04, 878.01, 878.02, 878.03, 878.05, 878.06, 879.01, 879.02, 880.01, 880.02, 881.04, 881.05, 881.07, 882.01, 882.02, 882.03, 883.01, 883.02, 884.01, 884.02, 884.03, 885.01, 885.02, 886.01, 886.02, 887.01, 889.01, 889.02, 889.03, 889.05, 890.01, 890.03, 890.04, 891.02, 891.04, 891.05, 891.06, 891.07, 992.47, 992.48, 992.49, 998.02, 998.03, 1102.01, 1103.02, 1103.03, 1104.01, 1104.02, 1105.00, 1106.03

Partial Tracts in Orange County

18.01--the following census blocks:

1005, 1006, 1007, 1008, 1009, 1016, 1017, 1018, 1019, 1023, 2000, 2001, 2002, 2003, 2004, 2005, 2006, 2007, 2008, 2009, 2010, 2011, 2012, 3000, 3001, 3002, 3003, 3004, 4000, 4001, 4002, 4003, 4004, 4005, 4006, 4007, 4008, 4009, 4010, 4011, 4012

18.02--the following census blocks:

1000, 1001, 1002, 1003, 1004, 1005, 1006, 1007, 1008, 1009, 1010, 1011, 1012, 1013, 1014, 2000, 2001, 2002, 2003, 2007

19.02--the following census blocks:

2000, 2008, 2009, 2010, 2011

19.03--the following census blocks:

1014, 2012

111.01--the following census blocks:

2001, 2007, 2008, 2009, 2010, 2011, 2012, 2013, 2014, 2015, 2016, 3000, 3001, 4000, 4003, 4012, 4013

111.02--the following census blocks:

1000, 1001, 1002, 1003, 1004, 1005, 1006, 1007, 1008, 1009, 1010, 2000, 2001, 2002, 2003, 2004, 2005, 2006, 3000, 3001, 3002, 3003, 3004, 3005, 3006, 3007, 3008, 3009, 3010, 4001, 4002, 4003, 4004, 4005, 4006, 4007, 4008, 4009

112.00--the following census block:

2009

113.00--the following census blocks:

1023, 1024, 1025, 3021

114.03--the following census blocks:

3004, 3005; 3006, 3008, 4001, 4003, 4004, 4005, 4006, 5000, 5001, 5002, 5009, 5010, 5011, 5012, 5013, 5014, 5015, 5016, 5017

116.02--the following census blocks:

1004, 1005, 1006, 1018, 1019, 1020, 1027, 1028, 1032, 1039, 1040, 1041, 2000, 2001, 2002, 2003, 2004, 2005, 2006, 2007, 2008, 2009, 2010, 2011, 2012, 2013, 2014, 2015, 2016, 2017, 2018, 2019, 3000, 3001, 3002, 3003, 3005, 3006, 3007, 3008, 3009, 3010, 3011, 3012, 3013, 3014, 3015, 3016, 3017, 3018, 3019, 3020

741.10--the following census blocks:

1000, 1001, 1002, 1003, 1004

741.11--the following census blocks:

2000, 2001, 2002, 2003, 2004, 2005, 2006, 2007, 3000, 3001, 3002, 3003, 3004, 3005, 3006, 3007, 3008, 3009, 3010, 3011, 3012

744.06--the following census blocks:

1000, 1001, 1002, 1003, 1004, 1005, 1006, 1007, 2000, 2001, 2002, 2003, 2004, 2005, 2006, 3000, 3001, 3002, 3003, 3004, 3005, 3006, 3007, 3008, 3009, 3010, 3011, 3012, 3013, 3014, 3015, 3016, 3017, 3018, 3019, 3020, 3022, 3023

744.07--the following census blocks:

1000, 1001, 1002, 1003, 1004

753.01--the following census blocks:

1000, 2000, 2001, 2002, 2003, 2004, 2005, 2006, 2007, 2008, 2999, 3000, 3001, 3002, 3003, 3004, 3005, 3006, 3007, 3008, 3009, 3010, 3011, 3012, 3013, 3014, 3015, 4000, 4001, 4002, 4003, 4004, 4005, 4006

754.01--the following census blocks:

1017, 1018, 1019, 1020, 2000, 2002, 2003, 2004, 2005, 2012, 2013

754.03--the following census blocks:

2001, 2002, 2003, 2004, 2005, 2006, 2007, 2008, 3008, 3009, 3010, 3011, 3012, 3018, 3019, 3020, 3021, 3022, 3023, 3025, 3026, 4002, 4003, 4004, 4005, 4006, 4007, 4008, 4009

754.04--the following census blocks:

3003, 3008, 3009, 3010, 3011

755.15--the following census blocks:

1006, 3005, 3006, 3007, 3010, 3011, 3030, 3031, 3032, 3035, 3036, 3037, 3062, 3063, 3064, 3065, 3066, 3067, 3068, 3069, 3070, 3071, 3077, 3078, 3079, 3138

760.00--the following census blocks:

3008, 3014

761.01--the following census blocks:

1008, 1009, 1010, 1011, 1012, 1013, 1016, 1028

761.03--the following census blocks:

1007, 1008, 1009, 1010, 2000, 2001, 2002, 2003, 2004, 2005, 3000, 3001, 3002, 3003, 3004, 3005, 3006, 3007, 3008, 3009, 3010, 3011, 3012, 3013

863.03--the following census blocks:

2046, 2047, 2048, 2049, 2050, 2051, 2052, 2053, 2054, 2055, 2056, 2057, 2058, 2060, 2061, 2062, 2063, 2064, 2065, 2066, 2067, 2068, 4007, 4008, 4011, 4012, 4013, 4014

863.04--the following census blocks:

3001, 3002, 3014

863.05--the following census block:

2004

864.02--the following census blocks:

2004, 2005, 2006

864.04--the following census blocks:

1002, 1003, 1004, 1008, 1009, 1010, 1011, 1012, 1013, 1014, 1015, 1016, 1017, 1018, 1019, 1020, 1021, 1022, 1023, 1024, 1025, 2000, 2001, 2002, 2003, 2004, 2005, 2006, 2007, 2008, 3000, 3001, 3002, 3003, 3004, 3005, 3006

867.01--the following census blocks:

1000, 1001, 1002, 1003, 1004, 1005, 1006, 1007, 1008, 1009, 1010, 1011, 1012, 1013, 1014, 1015, 1016, 1017, 1018, 1019, 1020, 1021, 1022, 1023, 1024, 1025, 1026, 1027, 1028, 1029, 1030, 2000, 2001, 2002, 2003, 2004, 2005, 2006, 2007, 2008, 2009, 2010, 2011, 2012, 2013, 2014, 2015, 3000, 3001, 3002, 3003, 3004, 3005, 3006, 3007, 3008, 3009, 3010, 3013, 3014, 3015, 3016, 3017, 4000, 4001, 4002, 4003, 4004, 4005, 4006, 4007, 4008, 4009, 4010, 4011, 4012

881.01--the following census blocks:

1000, 1001, 1002, 1003, 1004, 1005, 1006, 1008, 1009, 1010, 1011, 1012, 1013, 1014, 1015, 1028, 1049, 1050, 1051, 1052, 1053, 1054, 1055, 1056, 1057

881.06--the following census blocks:

3000, 3001, 3002, 3003, 3004, 3005, 3006, 3007, 3008, 3009, 3010, 3011, 3012, 3013, 3014, 3015, 3016, 3022, 3023, 3024, 3025

887.02--the following census blocks:

1000, 1001, 1002, 1003, 1004, 1005, 1006, 1007, 1008, 1009, 1010, 1011, 1012, 1013, 2000, 2001, 2002, 2003, 2004, 2005, 2006, 2007, 2008, 2009, 2010, 2011, 2012, 2013, 2014, 2015, 3000, 3001, 3002, 3003, 3004, 3005, 3006, 3012, 3013, 3014, 3015, 3016, 3017, 3018

888.01--the following census blocks:

2000, 3000, 4000, 4001, 4002, 4003, 4004, 4006, 4007, 5000, 5002, 5003, 5004, 5005, 5006

888.02--the following census blocks:

1000, 1001, 1002, 1003, 1004, 1005, 1006, 1007, 1008, 1009, 2012, 2013, 2014, 2021, 2022, 2023, 2024, 2025, 3000, 3001, 3002, 3003, 3004, 3005, 3006, 3007, 3008, 3009, 3010, 3011, 3012, 3013, 3014, 3015, 3016

889.04--the following census blocks:

1000, 1001, 1003, 1004, 1005, 2003, 2004, 3002, 3003, 3004

992.02--the following census blocks:

1000, 1001, 1002, 1003, 1004, 1005, 1009, 1010, 1011, 1012, 2000, 2001, 2002, 2003, 2004, 2006, 2007, 2008, 2009, 2010, 2011, 2012, 2013, 2014, 3000, 3001, 3002, 3003, 3004, 3005, 3008, 3009, 3010, 3999

992.03--the following census blocks:

1000, 1001, 1002, 1003, 1004, 1005, 1006, 1007, 1008, 1009, 1010, 1011, 1012, 1013, 1014, 1015, 1016, 1017, 1018, 1019, 2000, 2001, 2002, 2003, 2004, 2005, 2006, 2007, 2008, 2009, 2010, 2011, 2016, 2017, 2018, 2019

992.04--the following census block:

2003

992.22--the following census blocks:

1000, 1001, 1002, 1003, 1004, 1005, 1006, 1007, 1008

992.23--the following census blocks:

1001, 1002, 1003, 1004, 1005, 1006, 1007, 1008, 1009, 1010, 1011, 1012

996.01--the following census blocks:

1000, 1001, 1002, 1003, 1004, 1005, 1006, 1007, 1008, 1009, 1010, 1011, 1012, 1013, 1014, 2000, 2001, 3000, 3001, 3002

998.01--the following census blocks:

2000, 2001, 2002, 2003, 2004, 2005, 2006, 2007, 2008, 2009, 2010, 2011, 2012, 2013, 2014, 2015, 2016, 2017, 2018, 2019, 2020, 2021, 3008

999.04--the following census blocks:

4000, 4001, 4002, 4003, 4004, 4005, 4006, 4007, 5000, 5001, 5002, 5003, 5004, 5005, 5006

1101.10--the following census blocks:

2000, 2001, 2009, 2010, 2011

1101.13--the following census blocks:

1013, 1014, 1015

1102.02--the following census blocks:

1015, 1019, 2000, 2002, 2003, 2007, 3000, 3001

1102.03--the following census blocks:

1000, 1001, 1002, 1003, 1004, 1005, 1006, 1007, 1008, 1009, 1010, 1011, 1012, 1013, 1014, 1021, 1022, 1023, 1024, 1025

1103.01--the following census blocks:

1000, 1001, 1002, 1003, 1004, 1005, 1006, 1007, 1008, 1009, 1010, 1011, 1012, 1013, 1014, 1015, 1016, 1017, 1018, 2000, 2001, 2002, 2003, 2004, 2005, 2006, 2007, 2008, 2009, 2010, 2011, 2012, 3000, 3001, 3002, 3003, 3004, 3005, 3006, 3007, 3008, 3009, 3010, 3011, 4000, 4003, 4004, 4005, 4010, 4011, 4012, 4013, 4014, 4015, 4016, 4017, 4018, 4019, 4020, 4021, 4022, 4023, 4024

1103.04--the following census blocks:

1000, 1001, 1002, 1003, 1004, 1005, 1006, 1007, 1008, 1009, 1010, 1011, 2000, 2001, 2002, 2003, 2004, 2012, 2013, 2014, 2017, 2018, 2019, 2020, 2021, 2022, 2023

1106.06--the following census blocks:

1007, 1008, 1009, 1010, 1011, 1012, 2005, 2006, 2007, 2008, 2009, 2013, 2014, 2015, 2016, 2017

1106.07--the following census blocks:

2000, 2001, 2002, 2003, 2004, 2006, 2007, 2008, 2009, 2010, 2011, 2012, 2013, 2014, 2015, 2016, 2017

<< CA ELEC § 21135 >>

21135. Senate District 35 consists of the following:

Partial counties in District 35

Orange

Whole Tracts in Orange County

423.05, 423.13, 423.23, 423.38, 423.39, 525.05, 525.06, 525.11, 525.13, 525.14, 525.15, 525.17, 525.18, 525.19, 525.20, 525.21, 525.22, 525.23, 525.26, 525.27, 525.28, 626.04, 626.05, 626.10, 626.11, 626.12, 626.14, 626.19, 626.26, 626.27, 626.28, 626.29, 626.30, 626.31, 626.42, 626.43, 626.44, 626.45, 627.01, 627.02, 628.00, 629.00, 630.04, 630.05, 630.06, 630.07, 630.08, 630.09, 630.10, 631.01, 631.02, 631.03, 632.01, 632.02, 633.01, 633.02, 634.00, 635.00, 636.01, 636.03, 636.04, 636.05, 637.01, 637.02, 638.02, 638.03, 638.05, 638.06, 638.07, 638.08, 639.02, 639.03, 639.04, 639.05, 639.06, 639.07, 639.08, 741.06, 741.07, 992.12, 992.14, 992.15, 992.16, 992.17, 992.20, 992.24, 992.25, 992.26, 992.27, 992.29, 992.30, 992.31, 992.32, 992.33, 992.34, 992.35, 992.37, 992.38, 992.39, 992.40, 992.41, 992.42, 992.43, 992.44, 992.45, 992.46, 992.50, 992.51, 993.05, 993.06, 993.07, 993.08, 993.09, 993.10, 993.11, 994.02, 994.04, 994.05, 994.06, 994.07, 994.08, 994.10, 994.11, 994.12, 994.13, 994.15, 994.16, 994.17, 995.02, 995.04, 995.06, 995.08, 995.09, 995.10, 995.11, 995.12, 995.13, 995.14, 996.02, 996.03, 996.04, 996.05, 997.01, 997.02, 997.03, 999.02, 999.03, 999.05, 999.06, 1100.01, 1100.03, 1100.04, 1100.05, 1100.06, 1100.07, 1100.08, 1100.10, 1100.11, 1100.12, 1100.14, 1100.15, 1101.02, 1101.04, 1101.06, 1101.08, 1101.09, 1101.11, 1101.14, 1101.15, 1101.16, 1101.17, 1101.18

Partial Tracts in Orange County

421.06--the following census block:

2997

422.01--the following census blocks:

1021, 1024, 1025, 1026, 1027, 1028, 1029, 1030, 1031, 1032, 1033, 1035, 1036, 1037, 1038, 1039, 1040, 1041, 1042, 1043, 1044, 1045, 1046, 1047, 1048, 1049, 1050, 1996, 2000, 2001, 2002, 2003, 2004, 2005,

2006, 2007, 2008, 2009, 2010, 2011, 2012, 3003, 3004, 3005, 3006, 3007, 3008, 3009, 3010, 3012, 3013, 3014, 3015, 3018, 3019, 3020, 3021, 3997, 3998, 3999, 4000, 4001, 4002, 4003, 4004, 4005, 4006, 4007, 4008, 4009, 4010, 4011, 4012, 5000, 5001, 5002, 5003, 5004, 5005, 5006, 5007, 5008, 5009, 5010, 5011, 5012, 5013, 6000, 6001, 6002, 6003, 6004, 6005, 6006, 6007, 6008, 6009, 6010, 6011, 6012

422.05--the following census blocks:

2012, 2013, 2018, 2020, 2021, 2022, 2023, 3018, 3019, 4000, 4001, 4002, 4003, 4004, 4005, 4006, 4007, 4008, 4009, 4010, 4011, 4012, 4013, 4014, 4018

422.06--the following census blocks:

1002, 1003, 1004, 1005, 1006, 2010, 2011, 2012, 2013

423.10--the following census blocks:

1000, 1001, 1002, 1003, 1004, 1005, 1006, 1007, 1008, 1009, 1010, 1011, 1012, 1013, 1014, 1015, 1016, 1017, 1018, 1019, 1020, 1021, 1022, 1023

423.11--the following census blocks:

2000, 2001, 2002, 2003, 2004, 2005, 2006, 2007, 3012, 3013, 3014, 3015, 3016, 3017, 3018, 3019, 3020, 3021, 4000, 4001, 4002, 4003, 4004, 4005, 4006, 4007, 4008, 4009, 4010, 4011, 4012, 4013, 4014

423.24--the following census blocks:

1000, 1001, 1002, 1003, 1004, 2000, 2001, 2002, 2003, 2004, 2005, 2006, 2007, 2008, 2009, 2010, 2011, 2012, 2013, 2014, 2015, 2016

423.25--the following census blocks:

1011, 1012, 1013, 1015

524.04--the following census blocks:

1016, 1017, 1018, 1019, 1020, 1021, 1022, 1023, 1024, 1025, 1026, 1027, 1028, 1029, 1030, 1049, 1050, 1060, 1061, 1062, 1063, 1064, 1065, 1066, 1067, 1068, 1069

524.08--the following census blocks:

3001, 3002, 3003, 3004, 3005, 3006, 3007, 3008, 3009, 3010, 3011, 3012, 3013, 3014, 3020, 3021, 3022, 3024

524.10--the following census blocks:

5001, 5002, 5003, 5004, 5005, 5006, 5007, 5008, 5009, 5010, 5011, 5012, 5013, 5014, 5017, 5018, 5019, 5020, 5021, 5022, 5023, 5024, 5025, 5026

524.17--the following census blocks:

1003, 1004, 1005, 1006, 1007, 1008, 1009, 1011, 1012, 1013, 1014, 1015, 1017, 1020, 1021, 1022, 3000, 3001, 3002, 3003, 3004, 3005, 3006, 3007, 3008, 3009, 3010, 3011, 3012, 3013, 3014, 3015, 4000, 4001, 4002, 4003, 4004, 4005, 4006, 4007

524.18--the following census blocks:

1000, 1001, 1002, 1003, 1004, 1005, 1006, 1007, 1008, 1009, 1010, 1011, 2003, 2004, 2005, 2006, 2007, 2008, 2009, 2010, 2011, 2012, 2013, 2014, 2015, 2016

525.02--the following census block:

3000

525.24--the following census blocks:

5022, 5023

525.25--the following census blocks:

1000, 1001, 1003, 1004, 1005, 1006, 1007, 1008, 1009, 1010, 1011, 1012, 1013, 1014, 1015, 2000, 2001, 2002, 2003, 2004, 2005, 2006, 2007, 2008, 2009, 2010, 2011, 3000, 3001, 3002, 3003, 3004, 3005, 3006, 3007, 3008, 3009, 3010, 3011, 4000, 4001, 4002, 4003, 4004, 4005, 4006, 4007, 4008, 4009, 4010, 4011, 4012, 4013, 4014, 4015, 5000, 5001, 5002, 5003, 6000, 6001, 6002, 6003, 6004, 6005, 6006, 6007, 6008, 6009, 6010, 7000, 7001, 7002, 7003, 7004, 7005, 7006, 7007, 7008, 7009, 7010, 7011, 7012, 7013, 7014, 7015, 7016, 7017, 7018

626.20--the following census blocks:

1000, 1002, 1003, 1004, 1005, 1006, 1007, 1008, 1009, 1010, 1011, 1012, 1013, 1014, 1015, 1016, 1017, 1018, 1019, 1020, 1021, 1022, 1023, 1024, 1025, 1026, 1027, 1028, 1029, 2000, 2001, 2002, 2003, 2004, 2005, 2006, 2007, 2008, 2009, 2010, 2011, 2012, 2013, 2014, 2015, 2016, 2017, 2018, 2019, 2020, 2021, 2022, 2023, 2024, 3000, 3001, 3002, 3003, 3004, 3005, 3006, 3007, 3008, 3009, 3010, 3011, 3012, 3013, 3014, 3015, 3016, 3017, 3018, 4000, 4001, 4002, 4003, 4004, 4005, 4006, 4007, 4008, 4009, 4010, 4011, 4012, 4013, 4014, 4015, 4016, 4017, 4018, 4019, 4020, 4021, 4022, 4023, 4024, 4025, 4026, 4027, 4028, 4029, 4030, 5000, 5001, 5002, 5003, 5004, 5005, 5006, 5007, 5008, 5009, 5010, 5011, 5012, 5013, 5014, 5998, 5999

626.21--the following census blocks:

3000, 3001, 3002, 3003, 3004, 3005, 3006, 3007, 3008, 3009, 3010, 3011, 3012, 3013, 3014, 3015, 3016, 3017, 3018, 3019, 3020, 3021, 3022, 3023, 3024, 3025, 3040, 3041, 3042, 3999

626.23--the following census blocks:

6004, 6005, 6006, 6007, 6008, 6009, 6998, 6999

626.32--the following census blocks:

1002, 1003, 1004, 1005, 1006, 1007, 1008, 1009, 1010, 1011, 1012, 1013, 1014, 1015, 1016, 1019, 1020, 1021, 1022, 1023, 1024, 1025, 2000, 2001, 2002, 2003, 2004, 2005, 2006, 2007, 2008, 2009, 2010, 2011, 2012, 2013, 2014, 2015, 2016, 2017, 2998, 2999, 3000, 3001, 3002, 3003, 3004, 4003, 4004, 4005, 4006, 4007, 4008, 4009, 4010, 4011, 4012, 4013, 4014, 4015

741.10--the following census blocks:

1005, 1006, 1007, 1008, 1009, 1010, 1011, 2000, 2001, 2002, 2003, 2004, 2005, 2006

741.11--the following census blocks:

1000, 1001, 1002, 1003, 1004, 1005, 1006

755.15--the following census blocks:

3046, 3047, 3048, 3049, 3050, 3051, 3052, 3053, 3054, 3055, 3056, 3057, 3058, 3059, 3060, 3061, 3072, 3073, 3074, 3075, 3076, 3080, 3081, 3082, 3083, 3084, 3085, 3086, 3087, 3088, 3089, 3090, 3091, 3092, 3093, 3094, 3095, 3096, 3097, 3098, 3099, 3100, 3101, 3102, 3103, 3104, 3105, 3106, 3107, 3108, 3109, 3110, 3111, 3112, 3113, 3114, 3115, 3116, 3117, 3118, 3119, 3120, 3121, 3122, 3123, 3124, 3125, 3126, 3127, 3128, 3129, 3130, 3131, 3132, 3133, 3134, 3135, 3136, 3137, 3139, 3140, 3141, 3142, 3143, 3144, 3145, 3146, 3147, 3148, 3149, 3150, 3151, 3152, 3153, 3154, 3155, 3156, 3157, 3996, 3997, 3998, 3999

881.01--the following census blocks:

1007, 1016, 1017, 1018, 1019, 1020, 1021, 1022, 1023, 1024, 1025, 1026, 1027, 1029, 1030, 1031, 1032, 1033, 1034, 1035, 1036, 1037, 1038, 1039, 1040, 1041, 1042, 1043, 1044, 1045, 1046, 1047, 1048

881.06--the following census blocks:

3017, 3018, 3019, 3020, 3021

887.02--the following census blocks:

3007, 3008, 3009, 3010, 3011, 3019

888.01--the following census blocks:

1000, 1001, 1002, 1003, 1004, 1005, 1006, 1007, 3001, 3002, 3003, 4005, 5001, 5007, 5008, 5009, 5010, 5011

888.02--the following census blocks:

2000, 2001, 2002, 2003, 2004, 2005, 2006, 2007, 2008, 2009, 2010, 2011, 2015, 2016, 2017, 2018, 2019, 2020

889.04--the following census blocks:

1002, 1006, 1007, 1008, 1009, 1010, 1011, 2000, 2001, 2002, 2005, 2006, 3000, 3001, 3005, 3006, 3007, 3008, 3009, 4000, 4001, 4002, 4003, 4004, 4005

992.02--the following census blocks:

1006, 1007, 1008, 2005, 3006, 3007, 3011, 3012, 3998

992.03--the following census blocks:

2012, 2013, 2014, 2015, 2020, 2021, 2022, 2023

992.04--the following census blocks:

1000, 1001, 1002, 1003, 2000, 2001, 2002, 2004, 2005, 2006, 2007, 2008, 3000, 3001, 3002, 3003, 3004, 3005, 3006, 3007, 3008, 3009, 3010, 3011, 3012, 3013

992.22--the following census blocks:

2000, 2001, 2002, 3000, 3001, 3002, 3003, 3004, 3005, 3006, 3007, 3008, 3009, 4000, 4001, 4002, 4003, 4004, 4005, 4006, 4007, 4008

992.23--the following census blocks:

1000, 1013, 2000, 2001, 2002, 2003, 2004, 2005, 2006, 2007, 2008, 2009, 2010, 3000, 3001, 3002, 3003, 3004, 3005, 3006, 3007, 3008, 3009, 3010, 3011, 3012, 3013, 3014

996.01--the following census blocks:

2002, 2003, 2004, 2005, 2006, 2007, 2008, 2009, 2010, 2011, 2012, 2013, 2014, 2015, 2016, 2017, 2018, 2019, 2020, 2021, 2022, 2023, 2024, 2025, 2026, 2027, 2028, 2029, 2030, 2031, 2032, 2033, 2034, 2035, 4000, 4001, 4002, 4003, 4004, 4005, 4006, 4007, 4008, 4009, 4010

998.01--the following census blocks:

1000, 1001, 1002, 1003, 1004, 1005, 1006, 1007, 1008, 1009, 3000, 3001, 3002, 3003, 3004, 3005, 3006, 3007, 3009, 3010, 3011

999.04--the following census blocks:

1000, 1001, 1002, 2000, 2001, 2002, 2003, 2004, 2005, 3000, 3001, 3002, 3003, 3004, 3005, 3006, 3007

1101.10--the following census blocks:

1000, 1001, 1002, 1003, 1004, 1005, 1006, 1007, 1008, 1009, 1010, 1011, 1012, 1013, 1014, 1015, 2002, 2003, 2004, 2005, 2006, 2007, 2008, 2012, 2013, 2014, 3000, 3001, 3002, 3003, 3004, 3005, 3006, 3007, 3008, 3009, 3010, 3011

1101.13--the following census blocks:

1000, 1001, 1002, 1003, 1004, 1005, 1006, 1007, 1008, 1009, 1010, 1011, 1012, 1016, 1017, 1018, 1019, 1020, 1021, 1022, 1023, 1024, 1025, 1026, 1027, 1028, 1029, 1030, 1031, 1032, 1033, 1034, 1035, 1036, 1037, 1038, 1039

1102.02--the following census blocks:

1000, 1001, 1002, 1003, 1004, 1005, 1006, 1007, 1008, 1009, 1010, 1011, 1012, 1013, 1014, 1016, 1017,

1018, 2001, 2004, 2005, 2006, 3002, 3003, 3004, 3005, 3006, 3007

1102.03--the following census blocks:

1015, 1016, 1017, 1018, 1019, 1020, 2000, 2001, 2002, 2003, 2004, 2005, 2006, 2007, 2008, 2009, 2010, 2011, 2012, 2013, 2014, 2015, 2016, 2017, 2018, 2019, 2020, 2021, 2022

1103.01--the following census blocks:

4001, 4002, 4006, 4007, 4008, 4009

1103.04--the following census blocks:

2005, 2006, 2007, 2008, 2009, 2010, 2011, 2015, 2016

<< CA ELEC § 21136 >>

21136. Senate District 36 consists of the following:

Partial counties in District 36

Riverside

Whole Tracts in Riverside County

432.06, 432.07, 432.09, 432.10, 432.11, 432.12, 432.13, 432.14, 432.15, 432.16, 432.17, 432.18, 432.19, 432.20, 432.21, 432.22, 432.23, 432.24, 432.25, 464.05

Partial Tracts in Riverside County

427.12--the following census blocks:

1052, 1066, 1093, 1094, 1095, 1096, 1097, 1098, 1099, 1100, 1103, 1104, 1105, 1106, 1107, 1108, 1109, 1110, 1111, 1112, 2001, 2002, 2003, 2004, 2005, 2006, 2007, 2008, 2009, 2010, 2011, 2013, 2014, 2015, 2016, 2017, 2018, 2019, 2020, 2021, 2022, 2023, 2024, 2025, 2026, 2027, 2028, 2029, 2030, 2031, 2032, 2033, 2034, 2035, 2036, 2037, 2038, 2039, 2040, 2041, 2042, 2043, 2044, 2045, 2046, 2047, 2048, 2049, 2050, 2051, 2052, 2053, 2054, 2055, 2056, 2057, 2058, 2059, 2060, 2061, 2062, 2063, 2064, 2065, 2066, 2067, 2068, 2069, 2070, 2071, 2072, 2073, 2074, 2075, 2076, 2999

427.13--the following census blocks:

2000, 2001, 2002, 2003, 2004, 2005, 2006, 2020, 2021, 2022, 2023, 2024, 2025, 2026, 2027, 2028, 2029, 2030, 2031, 2032, 2033, 2034, 2035, 2036, 2037, 2038, 2039, 2040, 2041, 2042, 2043, 2044, 2045, 2051, 2052, 2053, 2054, 2055, 2056, 2057, 2058, 2059, 2060, 2061, 2062, 2063, 2064, 2065

430.02--the following census blocks:

1004, 1005, 1006, 1007, 1008, 1009, 1010, 1011, 1012, 1013, 1014, 1015, 1016, 1017, 1018, 1019, 1020, 1021, 1022, 1023, 1024, 1025, 1026, 1027, 1028, 1029, 1030, 1031, 1037, 1038, 1039, 1040, 1041, 1042, 1043, 1044, 1045, 1046, 1047, 1048

432.03--the following census blocks:

1000, 1001, 1002, 1003, 1004, 1005, 1006, 1007, 1008, 1009, 1010, 1011, 1012, 1013, 1014, 1015, 1016, 1017, 1018, 1019, 1020, 1021, 1022, 1023, 1024, 1025, 1026, 1027, 1028, 1029, 1030, 1031, 1032, 1033, 1034, 1035, 1036, 1037, 1038, 1039, 1040, 1041, 1042, 1043, 1044, 1045, 1046, 1047, 1048, 1049, 1050, 1051, 1052, 1053, 1054, 1055, 1056, 1057, 1058, 1059, 1060, 1061, 1062, 1063, 1064, 1065, 1066, 1067, 1068, 2000, 2001, 2002, 2003, 2004, 2005, 2006, 2007, 2008, 2009, 2010, 2011, 2012, 2013, 2014, 2015, 2016, 2017, 2018, 2019, 2020, 2021, 2022, 2023, 2024, 2025, 2026, 2027, 2028, 2029, 2030, 2031, 2032, 2033, 2034, 2035, 2036, 2037, 2038, 2039, 2040, 2041, 2042, 2043, 2044, 2045, 2046, 2047, 2048, 2049, 2050, 2051, 2052, 2053, 2054, 2055, 2056, 2057, 2058, 2059, 2060, 2061, 2062, 2063, 2064, 2065, 2066, 2067, 2068, 2069, 2070, 2071, 2072, 2073, 2074, 2075, 2076, 2077, 2078, 2079, 2080, 2081, 2082, 2083, 2084, 2085, 2086, 2087, 2088, 2089, 2090, 2091, 2092, 2093, 2094, 2095, 2096, 2097, 2098, 2099, 2100, 2101, 2102, 2103, 2104, 2105, 2106, 2107, 2108, 2109, 2110, 2111, 2112, 2113, 2114, 2115, 2116, 2117, 2118, 2119, 2120, 2121, 2122, 2123, 2124, 2125, 2126, 2127, 2128, 2129, 2130, 2131, 2132, 2133, 2134, 2135, 2136, 2137, 2999, 3000, 3001, 3002, 3003, 3004, 3005, 3006, 3007, 3008, 3009, 3010, 3011, 3012,

3013, 3014, 3015, 3016, 3017, 3018, 3019, 3020, 3021, 3022, 3023, 3024, 3025, 3026, 3027, 3028, 3029,
3030, 3031, 3032, 3033, 3034, 3035, 3036, 3037, 3038, 3039, 3040, 3041, 3042, 3043, 3044, 3045, 3046,
3047, 3048, 3049, 3050, 3051, 3052, 3053, 3054, 3055, 3056, 3057, 3058, 3059, 3060, 3061, 3062, 3063,
3064, 3065, 3066, 3067, 3068, 3069, 3070, 3071, 3072, 3073, 3074, 3075, 3076, 3077, 3078, 3079, 3080,
3081, 3082, 3083, 3084, 3085, 3086, 3087, 3088, 3089, 3090, 3091, 3092, 3093, 3094, 4007, 4008, 4009,
4010, 4011, 4013, 4014, 4015, 4016, 4017, 4018, 4019, 4020, 4021, 4022, 4023, 4024, 4025, 4026, 4027,
4028, 4029, 4030, 4031, 4032, 4033, 4034, 4035, 4036, 4037, 4038, 4039, 4040, 4041, 4042, 4043, 4044,
4045, 4046, 4047, 4048, 4049, 4050, 4051, 4052, 4053, 4054, 4055, 4056, 4057, 4058, 4059, 4060, 4061,
4062, 4063, 4064, 4065, 4066, 4067, 4068, 4069, 4070, 4071, 4072, 4073, 4074, 4075, 4076, 4077, 4078,
4079, 4080, 4081, 4082, 4083, 4084, 4085, 4086, 4087, 4088, 4089, 4090, 4091, 4092, 4093, 4094, 4095,
4096, 4097, 4098, 4099, 4100, 4101, 4102, 4103, 4104, 4105, 4106, 4107, 4108, 4109, 4999, 5013, 5014,
5015, 5016, 5017, 5018, 5019, 5020, 5023, 5024, 5025, 5026, 5027, 5028, 5029, 5030, 5031, 5032, 5033,
5034, 5035, 5036, 5037, 5038, 5039, 5040

432.08--the following census blocks:

1000, 1001, 1002, 1003, 1004, 1005, 1006, 1007, 1008, 1009, 1010, 1011, 1012, 1013, 1014, 1015, 1016,
1017, 1018, 1019, 1020, 1021, 1022, 1023, 1024, 1025, 1026, 1027, 1028, 1029, 1030, 1031, 1032, 1033,
1034, 1035, 1036, 1037, 1038, 1039, 1040, 1041, 1042, 1043, 1044, 1045, 1046, 1047, 1048, 1049, 1050,
1051, 1052, 1053, 1054, 1055, 1056, 1057, 1058, 1059, 1060, 1061, 1062, 1063, 1064, 1065, 1066, 1067,
1068, 1069, 1070, 1071, 2000, 2001, 2002, 2003, 2004, 2005, 2006, 2007, 2008, 2009, 2010, 2011, 2012,
2013, 2014, 2015, 2016, 2017, 2018, 2019, 2021, 2022, 2023, 2024, 2025, 2026, 2027, 2028, 2029, 2030,
2031, 2032, 2033, 2034, 2035, 2036, 2037, 2038, 2039, 2040, 2041, 2042, 2043, 2044, 2045, 2046, 2047,
2048, 2049, 2050, 2051, 2052, 2053, 2054, 2055, 2056, 2057, 2058, 2059, 2060, 2061, 2062, 2063, 2064,
2065, 2066, 2067, 2068, 2069, 2070, 2071, 2072, 2073, 2074, 2075, 2076, 2077, 2078, 2079, 2080, 3000,
3001, 3002, 3003, 3004, 3005, 3006, 3007, 3008, 3009, 3010, 3011, 3012, 3013, 3014, 3015, 3016, 3017,
3018, 3019, 3020

444.02--the following census blocks:

4020, 4068, 4069, 4070, 4071, 4072, 4073, 4143, 4144, 4145, 4146, 4147, 4148, 4149, 4150, 4151, 4152,
4153, 4154, 4155, 4156, 4157, 4158, 4159, 4160, 4161, 4162, 4163, 4164, 4165, 4166, 4167, 4168, 4171,
4173, 4174, 4175, 4176, 4186

444.03--the following census blocks:

1026, 1056, 1057, 1058, 1059, 1060, 1086, 1087, 1088, 1089

464.01--the following census blocks:

1000, 1001, 1002, 1003, 1004, 1005, 1006, 1007, 1008, 1009, 1010, 1011, 1012, 1013, 1014, 1015, 1016,
1017, 1018, 1019, 1020, 1021, 1022, 1023, 1024, 1025, 1026, 1027, 1028, 1029, 1030, 1031, 1032, 1033,
1034, 1035, 1036, 1037, 1038, 1039, 1040, 1041, 1042, 1043, 1044, 1045, 1046, 1047, 1048, 1049, 1050,
1051, 1052, 1053, 1054, 1055, 1056, 1057, 1058, 1059, 1060, 1061, 1062, 1063, 1064, 1065, 1066, 1067,
1068, 1069, 1070, 1071, 1072, 1073, 1074, 1075, 1076, 1077, 1078, 1079, 1080, 1081, 1082, 1083, 1084,
1085, 1086, 1087, 1088, 1089, 1090, 1091, 1092, 1093, 1094, 1095, 2000, 2001, 2002, 2003, 2004, 2005,
2006, 2007, 2008, 2009, 2010, 2011, 2018, 2020, 2021, 2022, 2023

464.02--the following census blocks:

1000, 1001, 1002, 1003, 1004, 1005, 1006, 1007, 1008, 1009, 1010, 1011, 1012, 1013, 1014, 1015, 1016,
1017, 1018, 1019, 1020, 1021, 1022, 1023, 1024, 1025, 1026, 1027, 1028, 1029, 1030, 1031, 1032, 1033,
1034, 1035, 1036, 1037, 1038, 1039, 1040, 1041, 1042, 1043, 1044, 1045, 1046, 1047, 1048, 1049, 1050,
1051, 1052, 1053, 1054, 1055, 1056, 2005, 2007, 2008, 2009, 2011, 2012, 2013, 2014, 2015, 2016, 2017,
2018, 2019, 2020, 2021, 2022, 2023, 2024, 2025, 2026, 2027, 2028, 2029, 2030, 2031, 2032, 2033, 2034,
2035, 2036, 2037, 2038, 2039, 2040, 2041, 2042, 2043, 2044, 2045, 2046, 2047, 2048, 2049, 2050, 2051,
2052, 2995, 2996

464.03--the following census blocks:

1001, 1005, 1006, 1009, 1013, 1014, 1015, 1016, 1017, 1018, 1019, 1020, 1021, 1022, 2000, 2001, 2002,
2003, 2004, 2005, 2006, 2007, 2008, 3000, 3001, 3002, 3003, 3004, 3005, 3006, 3007, 3008, 3009, 3010,
3011, 3012, 3013, 3014, 3015, 3016, 3017

464.04--the following census blocks:

1004, 1005, 1006, 1007, 1008, 1009, 1010, 1011, 1012, 1013, 1014, 1015, 1016, 1017, 1018, 1019, 1020,

1021, 1022, 1023, 1024, 1025, 1026, 1027, 2003, 2004, 2005, 2006, 2007, 2008, 2009, 2010, 2011, 2012, 2013, 2014, 2015, 2016, 2017, 2018, 2019, 2020, 2021, 2022, 2023, 2024, 2025

San Diego

Whole Tracts in San Diego County

83.52, 83.53, 83.54, 95.04, 95.05, 95.08, 135.04, 135.05, 135.06, 136.04, 136.05, 136.06, 146.01, 146.02, 148.03, 148.04, 149.00, 150.00, 151.00, 152.00, 153.01, 153.02, 154.03, 154.04, 154.05, 154.06, 155.01, 155.02, 156.01, 156.02, 157.01, 157.03, 157.04, 158.01, 158.02, 159.01, 159.02, 160.00, 161.00, 162.01, 162.02, 163.01, 163.02, 164.01, 164.02, 165.01, 165.02, 166.05, 166.06, 166.07, 166.08, 166.09, 166.10, 166.12, 166.13, 166.14, 166.15, 166.16, 166.17, 167.01, 167.02, 168.02, 168.04, 168.06, 168.07, 168.09, 168.10, 168.11, 169.01, 169.02, 170.06, 170.07, 170.09, 170.10, 170.14, 170.15, 170.19, 170.20, 170.21, 170.26, 170.38, 170.39, 170.40, 170.41, 170.42, 170.43, 170.44, 170.45, 170.46, 170.47, 170.48, 170.49, 170.50, 188.01, 188.02, 189.03, 189.04, 189.05, 189.06, 190.02, 191.01, 191.06, 191.07, 208.01, 208.05, 208.06, 208.07, 208.08, 208.09, 209.03, 209.04, 212.02, 212.03, 212.04

Partial Tracts in San Diego County

29.05--the following census block:

1009

32.04--the following census blocks:

1001, 1019, 1020, 1021, 1022, 1023, 1024, 1025, 1026, 1027, 1028, 1029, 1030, 1031, 1032, 1033, 1034, 1039, 1997, 1998, 2001, 2002

32.07--the following census blocks:

1003, 1005, 1006, 1007, 1008, 1009, 1010, 1011, 1012, 2000, 2001, 2002, 2003, 2004, 2005, 2006, 2007, 2008, 2009, 2010, 2011, 2012, 2013, 2999, 3000, 3001, 3002, 3003, 3004, 3005, 3006, 3007

32.08--the following census blocks:

5010, 5012

32.09--the following census blocks:

2000, 2001, 2007

32.13--the following census block:

1008

83.55--the following census blocks:

1000, 1001, 1002, 1003, 1004, 1005, 2000, 2001, 2002, 2003, 2004, 2005, 2006, 2009, 2010, 2011, 2012, 2013, 2014, 2015, 2016, 2017

83.56--the following census blocks:

2000, 2001, 2002, 2003, 2004, 2005, 2006, 2007, 2008, 2009, 2010

83.57--the following census blocks:

1000, 1002

94.00--the following census blocks:

1000, 1026, 1027, 1028, 1029

95.02--the following census blocks:

1000, 1001, 1002, 1003, 1004, 1005, 1006, 1007, 1008, 1009, 1010, 1011, 1012, 1013

95.06--the following census blocks:

1000, 1001, 1002, 3000, 3001

95.07--the following census blocks:

1000, 1001, 1002, 1003, 1004, 1005, 1006, 3000, 3001, 3999

95.09--the following census blocks:

1000, 1001, 1002, 1003, 1004, 1005, 1006, 1007, 1008, 1011, 1999

96.02--the following census blocks:

1001, 1002, 1003, 2000, 2001, 2002, 2003, 3000, 3001, 3002, 3003, 3004, 3005, 3006, 3007, 3008, 3009, 3010, 3011, 3012, 3013, 4000, 4001, 4002, 4003, 4004, 4005

96.04--the following census blocks:

1000, 1001, 1002

97.05--the following census blocks:

1001, 1002, 1003, 1004, 1005, 2000, 2001, 2002, 2003, 2004, 2005, 2006, 2007, 2008, 3000, 3001, 3002, 3003, 3004, 3005, 3006, 3007, 3008

97.06--the following census blocks:

1000, 1001, 1002, 1003, 1004, 1005, 1006, 1007, 1008, 1009, 1010, 1011, 1012, 1998, 1999, 2004, 2005, 2006, 2007, 2008, 2009, 2010, 2011, 2012, 2013, 4001, 4002, 4003, 4004, 5005, 5006, 5007, 6003, 6004, 7000, 7001, 7002, 7003, 7009, 7010, 7011, 8000, 8001, 8002, 8003, 8004, 8005, 8006, 8007, 8008, 8009, 8010, 8011, 8012

98.01--the following census blocks:

2000, 2002, 2003, 2004, 2005, 2006, 2010, 2011, 2012, 2013, 2014, 2015, 2017

98.02--the following census blocks:

3000, 3001, 3002, 3003, 3004, 3005, 3006, 3007, 4000, 4001, 4002, 4003, 4004, 4005, 4006, 4007, 4008, 4009, 4010, 4011, 4012, 4013, 4014, 4015, 4016, 4017, 4018, 4019, 4020, 4021, 4022, 5005, 5006, 5007, 6000, 6013, 6014

98.04--the following census blocks:

1000, 1001, 1002, 1003, 1005, 1006, 1009, 3000, 3001, 3003, 3010, 4000, 4001, 4002, 4003, 4004, 4005, 4006, 4007, 4008, 4009

98.05--the following census blocks:

1000, 2000, 2001, 2002, 2003, 3000, 3001, 3002, 3003, 3004, 3006, 4000, 4004, 4005

123.04--the following census block:

2019

133.13--the following census blocks:

1032, 1033, 1034, 1998, 1999

134.01--the following census blocks:

1011, 1029, 1030

134.10--the following census blocks:

1000, 1001, 1002, 1003, 1004, 1005, 1006, 1007, 1008, 1009, 1010, 1015, 1016, 1017, 1018, 1019, 1023, 1993, 1994, 1995, 1996, 1997, 1998, 1999, 2000, 2001, 3000, 3001, 3002, 3003, 3004

134.11--the following census blocks:

1000, 1003, 1004, 1005, 1010, 1011, 1012, 1014, 2000, 2001, 3000, 3001, 3002, 3003, 3004

134.12--the following census blocks:

1003, 1007, 1008, 1009, 1010, 1011, 1012, 1013, 1014, 1015, 1016, 1017, 1018, 1019, 1022, 1024, 1025, 1026, 1027

135.03--the following census blocks:

1000, 1001, 1002, 1003, 2000, 2010, 2011, 2012, 2013, 2014, 3000, 3001, 3002, 3003, 4000, 4001, 4002, 4003, 4004, 4005, 4006, 4007, 4008, 4009, 4010, 4011, 4012, 4013, 4014, 4015, 4016, 4017, 4018, 4019, 4020, 4021, 4022, 4023, 4024, 4025, 4026

136.01--the following census blocks:

1000, 1001, 1002, 1003, 1004, 1005, 1006, 1007, 1008, 1009, 2000, 2001, 2002, 2003, 2004, 2005, 2006, 2007, 2011, 2012, 3000, 3001, 3002, 3003, 3004, 3005, 3006, 3008, 3010, 3011

137.01--the following census blocks:

1000, 1001, 1002, 1003, 1004, 1005, 1006, 2000, 2001, 2002, 2003, 2004

137.02--the following census blocks:

3000, 3004

138.01--the following census blocks:

1000, 1001, 1002, 1003, 1004, 1005, 1006, 1007, 1008, 1009, 1010, 1011, 1012, 1013, 1014, 1015, 1016, 1017, 2000, 2001, 2002, 2003, 2004, 2005, 2006, 2007, 2008, 2009, 3000, 3002, 3003, 3004, 3005, 3006

138.02--the following census block:

1001

139.03--the following census blocks:

1009, 1010, 1011, 1012, 1013, 1014, 1015, 1999, 2012, 2013

139.05--the following census blocks:

1000, 1001, 1002, 1003, 1004, 1005, 1006, 1007, 1008, 1009, 1010, 1011, 1012, 3008, 4005

139.07--the following census block:

2000

139.09--the following census blocks:

1000, 1001, 1002

144.00--the following census blocks:

1000, 1001

145.00--the following census blocks:

1000, 1001, 1002, 1003, 1004, 1005, 1006, 1007, 1008, 1009, 1010, 1011, 1012, 1013, 2000, 2001, 2002, 2003, 2004, 2005, 2006, 2007, 3000, 3001, 3002, 3003, 3006, 3007, 3008, 3009, 3010, 3011, 3012, 3013, 3014, 3015, 3016, 3017

147.00--the following census blocks:

1000, 1001, 1002, 1003, 1004, 1005, 1006, 1007, 1008, 1009, 1010, 1011, 1012, 1013, 1014, 1015, 1016,

2000, 2001, 2002, 2003, 2004, 2005, 2006, 2007, 2008, 2009, 2010, 2011, 2012, 2013, 2014, 2015, 2016, 2017, 3000, 3001, 3002, 3003, 3004, 3005, 3006, 3007, 3008, 3009, 3010, 3011, 3012, 3013, 3014, 3015, 3016, 3017, 3019, 3020, 3021, 4000, 4001, 4002, 4003, 4004, 4005, 4006, 4007, 4008, 4009, 4010, 4011, 4012, 4013, 4014, 4015, 4016, 4017

148.01--the following census blocks:

1000, 1001, 1002, 1003, 1004, 1005, 1006, 1007, 1008, 2000, 2001, 2002, 2003, 2004, 2005, 2006, 2007, 2008, 2009, 2010, 2011, 2012, 3000, 3001, 3002, 3003, 3004, 3005, 3006, 3007, 3008, 3009, 3010, 3011, 3012, 3013, 3014, 3015, 3016, 3017, 4000, 4001, 4002, 4003, 4004, 4005

170.22--the following census blocks:

1000, 1001, 1002, 1003, 2000, 2001, 2002, 2003, 3000, 3001, 3002, 4001, 4002, 5000, 5001, 6000, 6001, 6002

188.03--the following census blocks:

1000, 1001, 1002, 1003, 1004, 1017, 1018, 1019, 1020, 1021, 1022, 1023, 1024, 1025, 1026, 1027, 1028, 1032, 1033, 1034, 1055, 1056, 1995, 1996, 1997, 1998, 1999

190.01--the following census blocks:

1000, 1001, 1002, 1003, 1004, 1005, 1006, 1007, 1008, 1009, 1010, 1011, 1012, 1013, 1014, 1021, 1024, 1025, 1026, 1027, 1028, 1029, 1030, 1031, 1038, 1039, 1040, 1041, 1042, 1043, 1044, 1045, 1046, 1047, 1048, 1049, 1050, 1051, 2000, 2001, 2002, 2003, 2004, 2005, 2006, 2007, 2008, 2009, 2010, 2011, 2012, 2013, 2014, 2015, 2016, 2017, 2018, 2019, 2020, 2021, 2022, 2023, 2024, 2025, 2026, 2027, 2028, 2029, 2030, 2031, 2032, 2033, 2034, 2035, 2036, 2037, 2038, 2039, 2040, 2041, 2042, 2043, 2044, 2045, 2046, 2047, 2048, 3000, 3001, 3002, 3003, 3004, 3005, 3006, 3007, 3008, 3009, 3010, 3011, 3012, 3013, 3014, 3015, 3016, 3017, 3018, 3019, 3020, 3021, 3022

191.03--the following census blocks:

1000, 1001, 1002, 1003, 1004, 1005, 1006, 1007, 1008, 1009, 1010, 1011, 1012, 1013, 1014, 1015, 1016, 1017, 1018, 1019, 1020, 1021, 1022, 1023, 1024, 1025, 1026, 1027, 1028, 1029, 1030, 1031, 1032, 1033, 1034, 1035, 1036, 1037, 1038, 1039, 1040, 1041, 1042, 2000, 2001, 2002, 2003, 2004, 2005, 2006, 2007, 2008, 2009, 2010, 2011, 2012, 2013, 2014, 2015, 2016, 2017, 2018, 2019, 2020, 2021, 2022, 2023, 2024, 2025, 2026, 2027, 2028, 3000, 3001, 3002, 3003, 3004, 3005, 3006, 3007, 3008, 3009, 3010, 3011, 3012, 3013, 3014, 3015, 3016, 3017, 3018, 3019, 3020, 3021, 3022, 3023, 3024, 3025, 3026, 3027, 3028, 3029, 3030, 3031, 3032, 3033, 3034, 3035, 3036, 3037, 3038, 3039, 3040, 3041, 3042, 3043, 3044, 3045, 3046, 3047, 3048, 3049, 3050, 3053, 3054, 3055, 3056, 3057, 3058

191.05--the following census blocks:

3000, 3001, 3002, 3003, 3004, 3005, 3006, 3007, 3008, 3009, 3010, 3011, 3012, 3013, 3014, 3015, 3016, 3017, 3018, 3019, 3020, 3021, 3022, 3023, 3024, 3025, 3026, 3027, 3028, 3029, 3030, 3031, 3999

201.03--the following census blocks:

3000, 3001, 3002, 3003, 3005, 3006, 3023, 3024, 3025, 3026, 3027, 3028, 3029, 3030, 3031, 3032, 3033, 3034, 3035, 3036, 3037, 3038, 3039, 3040, 3041, 3042, 3043, 3998, 3999

207.06--the following census blocks:

2015, 3007

207.09--the following census blocks:

3001, 9000, 9001, 9002, 9003, 9004, 9005, 9006, 9007, 9008, 9009, 9010, 9011, 9012, 9013, 9014, 9015, 9016, 9017, 9018, 9019, 9020, 9021, 9022, 9023, 9024, 9025, 9026, 9027, 9028, 9029, 9030, 9031, 9032, 9033, 9034, 9037, 9038, 9039, 9044, 9045, 9046, 9047, 9048, 9049, 9066, 9069, 9070, 9071, 9072, 9073, 9074, 9075, 9998, 9999

207.10--the following census blocks:

9000, 9001, 9002, 9003, 9004, 9005, 9006, 9007, 9008, 9009, 9010, 9011, 9026, 9027, 9028, 9029, 9030, 9031, 9032, 9033

209.02--the following census blocks:

1000, 1001, 1002, 1003, 1004, 1005, 1006, 1007, 1008, 1009, 1010, 1011, 1012, 1013, 1014, 1015, 1016,
1017, 1018, 1019, 1020, 1027, 1029, 1030, 1031, 1032, 1033, 1034, 1035, 1036, 1037, 1038, 1039, 1040,
1041, 1042, 1043, 1044, 1045, 1046, 1047, 1048, 1049, 1050, 1051, 1052, 1053, 1054, 1055, 1056, 1057,
1058, 1059, 1060, 1061, 1062, 1063, 1064, 1065, 1066, 1067, 1068, 1069, 1070, 1071, 1072, 1073, 1074,
1075, 1076, 1077, 1078, 1079, 1080, 1081, 1082, 1083, 1084, 1085, 1086, 1087, 1088, 1089, 1090, 1091,
1092, 1093, 1094, 1095, 1096, 1097, 1098, 1099, 1100, 1101, 1102, 1103, 1104, 1105, 1106, 1107, 1108,
1109, 1110, 1111, 1112, 1113, 1114, 1115, 1116, 1117, 1118, 1119, 1120, 1121, 1122, 1123, 1124, 1125,
1126, 1127, 1128, 1129, 1130, 1131, 1132, 1133, 1134, 1135, 1136, 1137, 1138, 1139, 1140, 1141, 1142,
1143, 1144, 1145, 1146, 1147, 1148, 1149, 1150, 1151, 1152, 1153, 1154, 1155, 1156, 1157, 1158, 1159,
1160, 1161, 1162, 1163, 1164, 1165, 1166, 1167, 1168, 1169, 1170, 1171, 1172, 1173, 1174, 1175, 1176,
1177, 1178, 1179, 1180, 1181, 1182, 1183, 1184, 1185, 1186, 1187, 1188, 1189, 1190, 1191, 1192, 1193,
1194, 1195, 1196, 1197, 1198, 1199, 1200, 1201, 1202, 1203, 1204, 1205, 1206, 1207, 1208, 1209, 1210,
1211, 1212, 1213, 1214, 1215, 1216, 1217, 1218, 1219, 1220, 1221, 1222, 1223, 1224, 1225, 1226, 1227,
1228, 1229, 1230, 1231, 1232, 1233, 1234, 1235, 1236, 1237, 1238, 1239, 1240, 1996, 1997, 1998, 1999,
2000, 2001, 2002, 2003, 2004, 2005, 2006, 2007, 2008, 2009, 2010, 2011, 2012, 2013, 2014, 2015, 2016,
2017, 2018, 2019, 2020, 2021, 2022, 2023, 2024, 2025, 2026, 2027, 2028, 2029, 2030, 2031, 2032, 2033,
2034, 2035, 2036, 2037

210.00--the following census blocks:

1000, 1001, 1002, 1003, 1004, 1005, 1006, 1007, 1008, 1009, 1010, 1011, 1012, 1013, 1014, 1015, 1016,
1017, 1018, 1019, 1020, 1021, 1022, 1023, 1024, 1025, 1026, 1027, 1028, 1029, 1030, 1031, 1032, 1033,
1034, 1035, 1036, 1037, 1038, 1039, 1040, 1041, 1042, 1043, 1044, 1045, 1046, 1047, 1048, 1049, 1050,
1051, 1052, 1053, 1054, 1055, 1056, 1057, 1058, 1059, 1060, 1061, 1062, 1063, 1064, 1065, 1066, 1067,
1068, 1069, 1070, 1071, 1072, 1073, 1074, 1075, 1076, 1077, 1078, 1079, 1080, 1081, 1082, 1083, 2000,
2001, 2002, 2003, 2004, 2005, 2006, 2007, 2008, 3000, 3001, 3002, 3003, 3004, 3005, 3006, 3007, 3008,
3009, 3010, 3011, 3012, 3013, 3014, 3015, 3016, 3017, 3018, 3019, 3020, 3021, 3022, 3023, 3024, 3025,
3026, 3027, 3028, 3029, 3030, 3031, 3032, 3033, 3034, 3035, 3036, 3037, 3038, 3039, 3040, 3041, 3042,
3043, 3044, 3045, 3046, 3047, 3048, 3049, 3050, 3051, 3052, 3053, 3054, 3055, 3056, 3057, 3058, 3059,
3060, 3061, 3062, 3063, 3064, 3065, 3066, 3067, 3068, 3069, 3070, 3071, 3072, 3073, 3074, 3075, 3076,
3077, 3078, 3079, 3080, 3081, 3082, 3083, 3084, 3085, 3086, 3087, 3088, 3089, 3090, 3091, 3092, 3093,
3094, 3095, 3096, 3097, 3098, 3099, 3100, 3101, 3102, 3103, 3104, 3105, 3106, 3107, 3108, 3109, 3110,
3111, 3112, 3113, 3114, 3115, 3116, 3117, 3118, 3119, 3120, 3121, 3122, 3123, 3124, 3125, 3126, 3127,
3128, 3129, 3130, 3131, 3132, 3133, 3134, 3135, 3136, 3137, 3138, 3139, 3140, 3141, 3142, 3143, 3144,
3145, 3146, 3147, 3148, 3149, 3150, 3151, 3152, 3153, 3154, 3155, 3156, 3157, 3158, 3159, 3160, 3161,
3162, 3163, 3164, 3165, 3167, 3168, 3169, 3170, 3171, 3179, 3180, 3181, 3182, 3183, 3184, 3185, 3186,
3187, 3188, 3189, 3190, 3191, 3192, 3193, 3194, 3195, 3196, 3197, 3198, 3199, 3200, 3201, 3202, 3203,
3204, 3205, 3206, 3207, 3208, 3209, 3210, 3211, 3212, 3213, 3214, 3215, 3216, 3217, 3218, 3219, 3220,
3221, 3222, 3223, 3224, 3225, 3226, 3227, 3228, 3229, 3230, 3231, 3232, 3233, 3234, 3235, 3236, 3997,
3998, 3999, 4027, 4028, 4029, 4033, 4036, 4037, 4038, 4039, 4040, 4041, 4042, 4043, 4044, 4045, 4046,
4047, 4048, 4049, 4050, 4051, 4054, 4055, 4056, 4057, 4058, 4059, 4060, 4061, 4062, 4063, 4066, 4067,
4068, 4069, 4070, 4071, 4072, 4073, 4074, 4075, 4076, 4077, 4078, 4079, 4080, 4081, 4082, 4083, 4084,
4085, 4086, 4087, 4088, 4089, 4090, 4091, 4092, 4093, 4094, 4095, 4096, 4097, 4098, 4099, 4100, 4999,
5000, 5001, 5002, 5003, 5004, 5005, 5006, 5007, 5008, 5009, 5010, 5011, 5012, 5013, 5014, 5015, 5016,
5017, 5018, 5019, 5020, 5021, 5022, 5023, 5024, 5025, 5026, 5027, 5028, 5029, 5030, 5031, 5032, 5033,
5034, 5035, 5036, 5037, 5038, 5039, 5040, 5041, 5042, 5043, 5044, 5045, 5046, 5047, 5048, 5049, 5050,
5051, 5052, 5053, 5054, 5055, 5056, 5057, 5058, 5059, 5060, 5061, 5062, 5063, 5064, 5065, 5066, 5067,
5068, 5069, 5070, 5071, 5072, 5073, 5074, 5075, 5076, 5077, 5078, 5079, 5080, 5081

211.00--the following census blocks:

1001, 1002, 1003, 1004, 1025, 1026, 1031, 1032, 1998, 3310

213.02--the following census blocks:

1000, 1001, 1002, 1003, 1004, 1005, 1006, 1007, 1008, 1009, 1010, 1011, 1012, 1013, 1014, 1015, 1016,
1017, 1018, 1019, 1020, 1021, 1022, 1023, 1024, 1025, 1026, 1027, 1028, 1029, 1030, 1031, 1032, 1033,
1034, 1035, 1036, 1037, 1038, 1039, 1040, 1041, 1042, 1043, 1044, 1045, 1046, 1047, 1048, 1049, 1050,
1051, 1052, 1053, 1054, 1055, 1056, 1057, 1058, 1059, 1060, 1061, 1062, 1063, 1064, 1065, 1066, 1067,
1068, 1069, 1070, 1071, 1072, 1073, 1074, 1075, 1076, 1077, 1078, 1079, 1080, 1081, 1082, 1083, 1084,
1085, 1086, 1087, 1088, 1089, 1090, 1091, 1092, 1093, 1994, 1995, 1996, 1997, 1998, 1999, 2000, 2001,
2002, 2003, 2004, 2005, 2006, 2007, 2008, 2009, 2010, 2011, 2012, 2013, 2014, 2015, 2016, 2017, 2018,
2019, 2020, 2021, 2022, 2023, 2024, 2025, 2026, 2027, 2028, 2029, 2030, 2032, 2033, 2034, 2035, 2043,
2059, 2060, 2061, 2062, 2068, 2069, 2070, 2074, 2082, 2083, 2085, 2086, 2087, 2088, 2089, 2998, 2999

213.03--the following census blocks:

1000, 1001, 1002, 1003, 1004, 1005, 1006, 1007, 1008, 1009, 1010, 1011, 1012, 1013, 1014, 1015, 1016, 1017, 1018, 1019, 1020, 1021, 1022, 1023, 1024, 1025, 1026, 1027, 1028, 1029, 1030, 1031, 1032, 1033, 1034, 1035, 1036, 1037, 1038, 1039, 1040, 1995, 1996, 1997, 1998, 1999, 2000, 2001, 2002, 2003, 2004, 2005, 2006, 2007, 2008, 2009, 2010, 2011, 2012, 2013, 2014, 2015, 2016, 2017, 2018, 2019, 2020, 2021, 2022, 2023, 2024, 2025, 2026, 2027, 2028, 2029, 2030, 2031, 2032, 2033, 2034, 2035, 2036, 2037, 2038, 2039, 2040, 2041, 2042, 2044, 2053, 2054, 2055, 2056, 2057, 2058, 2059, 2060, 2061, 2062, 2063, 2064, 2065, 2066, 2067, 2068, 2995, 2996, 2997, 2998, 2999, 3000, 3001, 3002, 3003, 3004, 3005, 3006, 3007, 3008, 3009, 3010, 3011, 3012, 3013, 3014, 3015, 3016, 3017, 3018, 3019.

213.04--the following census blocks:

1000, 1001, 1002, 1003, 1004, 1005, 1006, 1007, 1008, 1009, 1010, 1011, 1012, 1013, 1014, 1015, 1016, 1017, 1018, 2000, 2001, 2002, 2003, 2004, 2005, 2006, 2007, 2008, 2009, 2010, 2011, 2012, 2013, 2014, 2015, 2016, 2017, 2018, 2019, 2020, 2021, 2022, 2023, 2024, 2025, 2026, 2027, 2028, 2029, 2030, 2031, 2032, 2033, 2034, 2035, 2036, 2037, 2038, 2039, 2040, 2041, 2044, 2999

<< CA ELEC S 21137 >>

21137. Senate District 37 consists of the following:

Partial counties in District 37

Riverside

Whole Tracts in Riverside County

101.00, 102.00, 103.00, 104.00, 107.00, 407.01, 407.02, 407.03, 408.03, 408.04, 408.05, 408.06, 408.07, 408.08, 408.09, 408.10, 408.11, 414.10, 414.11, 415.00, 416.00, 417.02, 417.03, 417.04, 418.03, 418.04, 418.05, 418.06, 418.07, 418.08, 418.09, 418.10, 418.11, 418.12, 418.13, 419.03, 419.04, 419.05, 419.06, 419.07, 419.08, 419.09, 420.07, 420.08, 420.09, 420.10, 424.01, 424.02, 424.03, 424.04, 424.05, 424.06, 424.07, 424.08, 424.09, 424.10, 424.11, 425.04, 425.07, 425.08, 425.09, 425.10, 425.11, 425.12, 425.13, 425.14, 425.15, 425.16, 425.17, 425.18, 425.19, 425.20, 425.21, 425.22, 425.23, 426.02, 426.03, 426.04, 426.05, 426.06, 427.06, 427.08, 427.09, 427.10, 427.11, 427.14, 427.15, 427.16, 427.17, 427.18, 427.19, 427.20, 427.21, 427.22, 427.23, 428.00, 429.01, 429.02, 429.03, 429.04, 430.01, 430.03, 430.04, 430.05, 430.06, 433.04, 433.05, 433.06, 433.07, 433.08, 433.09, 433.10, 433.11, 433.12, 433.13, 433.14, 433.15, 434.01, 434.03, 434.04, 434.05, 435.03, 435.04, 435.05, 435.06, 435.07, 435.08, 435.09, 435.10, 435.11, 436.00, 437.01, 437.02, 437.03, 437.04, 438.02, 438.06, 438.07, 438.08, 438.09, 439.00, 440.00, 441.01, 441.02, 441.03, 441.04, 442.00, 443.00, 444.01, 445.07, 445.08, 445.09, 445.10, 446.01, 446.02, 446.04, 447.01, 448.04, 448.05, 448.06, 449.09, 449.11, 449.12, 449.13, 449.14, 451.05, 451.06, 451.07, 451.08, 451.09, 451.10, 451.12, 451.13, 9401.00

Partial Tracts in Riverside County

100.00--the following census blocks:

1000, 1001, 1002, 1003, 1004, 1005, 1006, 1007, 1008, 1009, 1010, 1011, 1012, 1013, 1014, 1015, 1016, 1017, 1018, 2013, 2014, 2015, 2016, 2017, 2018

105.00--the following census blocks:

1000, 1001, 1002, 1003, 1004, 1005, 1006, 1007, 1008, 1009, 1010, 1011, 1012, 1013, 1014, 1015, 1016, 1017, 1018, 1019, 1020, 1021, 1022, 1023, 1024, 1025, 1026, 1027, 2000, 2001, 2002, 2003, 2004, 2005, 2006, 2007, 2008, 2009, 2010, 2011, 2012, 2013, 2014, 2015, 2016, 2017, 2018, 2019, 2020, 2021, 2022, 2023, 2024, 2025, 2026, 2027, 2028, 2029, 2030, 2031, 2032, 2033, 2034, 2035, 3000, 3003, 3004, 3007, 3008, 3010, 3028, 3029, 3030

106.00--the following census blocks:

1009, 1010, 1012, 1013, 1014, 1999

108.00--the following census blocks:

2006, 2009, 2010, 2011, 2012, 2013, 2014, 2015, 2018, 2998

109.00--the following census blocks:

1004, 1005, 1060, 1061, 1062, 1063, 1064, 1065, 1066, 1067, 1068, 1069, 1070, 1071, 1072, 1073, 1074, 1075, 1076, 1077, 1078, 1079, 1080, 1081, 1082, 1083, 1084, 1085, 1086, 1087, 1088, 1089, 1090, 1091, 1093, 1096, 1097, 1098, 1099, 1100, 1101, 1102, 1103, 1104, 1105, 1106, 1107, 1108, 1109, 1110, 1111, 1112, 1113

406.02--the following census blocks:

2000, 2001, 2002, 2003, 2004, 2005, 2006, 2007, 2008, 2009, 2010, 2011, 2012, 2013, 2014, 2015, 2016, 2017, 2018, 2019, 2020, 2021, 2022, 2023, 2024, 2025, 2026, 2027, 2028, 2029, 2030, 2031, 2032, 2033, 2034, 2035, 2036, 2037, 2038, 2039, 2040, 2041, 2042, 2043, 2044, 2045, 2046, 2978, 2979, 2980, 2981, 2982, 2983, 2984, 2985, 2986, 2987, 2988, 2989, 2990, 2991, 2992, 2993, 2994, 2995, 2996, 2997, 2998, 2999, 3002, 3003, 3004, 3005, 3006, 3007, 3008, 3009, 3010, 3011, 3012, 3013, 3014, 3015, 3016, 3017, 3018, 3019, 3020, 3021, 3022, 3023, 3024, 3025, 3026, 3027, 3028, 3029, 3030, 3031, 3032, 3033, 3034, 3035, 3036, 3037, 3038, 3039, 3040, 3041, 3042, 3043, 3044, 3045

406.03--the following census block:

1996

410.04--the following census blocks:

1002, 1003, 1005, 1996

414.04--the following census blocks:

1012, 1013, 1014

414.09--the following census blocks:

1000, 1001, 1002, 1003, 1004, 1005, 1006, 1011, 1012, 1013, 1014, 1015, 1016, 1017, 1018, 1019, 1020, 1021, 1022, 1023, 1024, 1025, 1026, 1027, 1028, 1029, 2000, 2001, 2002, 2003, 2004, 2005, 2006, 2007, 2008, 2009, 2010, 2011, 2012, 2013, 2014, 2015, 2016, 2017, 2018, 2019, 2020, 2021, 2022, 2023, 2024, 2025, 2026, 2027, 2028, 2029, 2030, 2031, 2032, 2033, 2034, 2035, 2036, 2037, 2038, 2039, 2040, 2041, 2042, 2043, 2044, 2045, 2046, 2047, 2048, 2049, 2050, 2051, 2052, 2053, 2054, 2998, 2999, 3000, 3001, 3002, 3010, 3012, 3013, 3014, 3015, 3016, 3017, 3018, 3019, 3020, 3021, 3022, 3023, 3024

414.12--the following census blocks:

1000, 1001, 1002, 1003, 1004, 1005, 1006, 1007, 1008, 1009, 1010, 1011, 1012, 1013, 1014, 1015, 1016, 1017, 1018, 1019, 1020, 1021, 1022, 1023, 2001, 2002, 2003, 2004, 2009, 2010, 2011, 2012, 2013, 2014, 2015, 2016, 2017, 2018, 2021, 2022

420.03--the following census blocks:

2005, 2007, 2009, 2011

420.06--the following census block:

2000

421.00--the following census blocks:

9000, 9001, 9002, 9003, 9004, 9005, 9006, 9007, 9008, 9009, 9010, 9011, 9012, 9013, 9014, 9015, 9016, 9017, 9018, 9019, 9020, 9021, 9022, 9023, 9024, 9025, 9026, 9027, 9028, 9029, 9030, 9031, 9032, 9033, 9034, 9035, 9036, 9037, 9038, 9039, 9040, 9041, 9042, 9051, 9052, 9053, 9054, 9055, 9056, 9057, 9058, 9059, 9060, 9061, 9062, 9063, 9064, 9065, 9066, 9067, 9068, 9069, 9070, 9071, 9072, 9073, 9074, 9075, 9076, 9077, 9078, 9079, 9080, 9081, 9082, 9083, 9084, 9085, 9086, 9087, 9088, 9089, 9090, 9091, 9092, 9093, 9999

422.05--the following census block:

3015

422.12--the following census blocks:

1000, 1001, 1002, 1003, 1004, 1005, 1006, 1007, 1008, 1009, 1010, 1011, 1012, 1013, 1014, 1015, 1016, 1017, 1018, 1028, 1029, 1030, 1031, 1032, 1033, 1034, 1035, 1036, 1037, 1038, 1039, 1040, 1041, 1042, 1043, 1044, 1045, 1046, 1047, 1048, 1049, 1050, 2000, 2001, 2002, 2003, 2004, 2005, 2006, 2007, 2010, 2011, 2012, 2013, 2014, 2015, 2016, 2017, 2018, 2019, 2020, 2021, 2022

422.14--the following census blocks:

1000, 1003, 1004, 1005, 1006, 1007, 1008, 2002, 2003, 2004, 2005, 2006, 2007, 2008, 2009, 2010, 2011, 2012, 2013, 2014, 2015, 2016, 2017, 2018, 2019, 2020, 2021, 2022, 2023, 2024, 2025, 2026, 2027, 2028, 2029, 2030, 2031, 2032, 2033, 2034, 2035

424.12--the following census blocks:

1003, 1004, 1005, 1006, 1007, 1008, 1009, 1010, 1011, 1012, 1013, 1014, 1015, 1016, 2007, 2008, 2009, 2010, 3014, 3015, 3016, 3017, 4000, 4001, 4002

425.05--the following census blocks:

1005, 1006, 1009, 1010, 1011, 1012, 1013, 1014, 1015, 1016, 1017, 1019, 1020, 1021, 1022, 1023, 1024, 1025, 1026, 1027, 1028, 1029, 2000, 2001, 2002, 2003, 2004, 2005, 2006, 2007, 2008, 2009, 2010, 2011, 2012, 2013, 2014, 2015, 2016

425.06--the following census blocks:

1000, 1001, 1002, 1006, 1007, 1008, 1009, 1010, 1011, 1012, 1013, 1014, 1015, 1016, 1017, 1018, 1019, 1020, 1021, 1022, 1023, 1024, 1025, 1026, 1027, 1028, 1029, 1030, 1031, 1032, 1033, 1034, 1035, 1036, 1037, 1038, 1039, 1040, 1041, 1042, 1043, 1044

427.12--the following census blocks:

1000, 1001, 1002, 1003, 1004, 1005, 1006, 1007, 1008, 1009, 1010, 1011, 1012, 1013, 1014, 1015, 1016, 1017, 1018, 1019, 1020, 1021, 1022, 1023, 1024, 1025, 1026, 1027, 1028, 1029, 1030, 1031, 1032, 1033, 1034, 1035, 1036, 1037, 1038, 1039, 1040, 1041, 1042, 1043, 1044, 1045, 1046, 1047, 1048, 1049, 1050, 1051, 1053, 1054, 1055, 1056, 1057, 1058, 1059, 1060, 1061, 1062, 1063, 1064, 1065, 1067, 1068, 1069, 1070, 1071, 1072, 1073, 1074, 1075, 1076, 1077, 1078, 1079, 1080, 1081, 1082, 1083, 1084, 1085, 1086, 1087, 1088, 1089, 1090, 1091, 1092, 1101, 1102, 1999, 2000, 2012

427.13--the following census blocks:

1000, 1001, 1002, 1003, 1004, 1005, 1006, 1007, 1008, 1009, 1010, 1011, 1012, 1013, 1014, 1015, 1016, 1017, 1018, 1019, 1020, 1021, 1022, 1023, 1024, 1025, 1026, 1027, 1028, 1029, 1030, 1031, 1032, 1033, 1034, 1035, 1036, 1037, 1038, 1039, 1040, 1041, 2007, 2008, 2009, 2010, 2011, 2012, 2013, 2014, 2015, 2016, 2017, 2018, 2019, 2046, 2047, 2048, 2049, 2050, 2066, 2067

430.02--the following census blocks:

1000, 1001, 1002, 1003, 1032, 1033, 1034, 1035, 1036, 2000, 2001, 2002, 2003, 2004, 2005, 2006, 2007, 2008, 2009, 2010, 2011, 2012, 2013, 2014, 2015, 2016, 2017, 2018, 2019, 2020, 2021, 2022, 2023, 2024, 2025, 2026, 2027, 2028, 2029, 2030, 2031, 2032, 2033, 2034, 2035, 2036, 2037, 2038, 2039, 2040, 2041, 2042, 2043, 2044, 2045, 2046, 2047, 2048, 2049, 2050, 2051, 2052, 2053, 2054, 2055, 2056, 2057, 2058, 2059, 2060, 2061, 2062, 2063, 2064, 2065, 2066, 2067, 2068, 2069, 2070, 2071, 2072, 2073, 2074, 2075, 2076, 2077, 2078, 2079, 2080, 2081, 2082, 2083, 2084, 2085, 2086, 2087, 2088, 2089, 2090, 2091, 2092

432.03--the following census blocks:

4000, 4001, 4002, 4003, 4004, 4005, 4006, 4012, 5000, 5001, 5002, 5003, 5004, 5005, 5006, 5007, 5008, 5009, 5010, 5011, 5012, 5021, 5022

432.08--the following census block:

2020

438.05--the following census blocks:

1000, 1001, 1002, 1003, 1004, 1005, 1006, 1007, 1008, 1009, 1010, 1011, 1012, 1013, 1014, 1015, 1016, 1017, 1018, 1019, 1020, 1021, 1022, 1023, 1024, 1025, 1026, 1030, 1031, 1032, 1033, 1034, 1035, 1036,

1037, 1038, 1039, 1040, 1995, 1996, 1997, 1998, 1999, 2000, 2001, 2002, 2003, 2004, 2005, 2006, 2007,
2008, 2009, 2010, 2011, 2012, 2013, 2014, 2015, 2016, 2017, 2018, 2019, 2020, 2021, 2022, 2023, 2024,
2025, 2026, 2027, 2028, 2029, 2030, 2031, 2032, 2033, 2034, 2035, 2036, 2037, 2038, 2039, 2040, 2041,
2042, 2043, 2044, 2045, 2046, 2047, 2048, 2049, 2050, 2051, 2052, 2053, 2054, 2055, 2056, 2057, 2058,
2059, 2060, 2061, 2062, 2063, 2064, 2065, 2066, 3000, 3001, 3002, 3003, 3004, 3005, 3006, 3007, 3008,
3009, 3010, 3011, 3012, 3013, 3014, 3015, 3016, 3017, 3018, 3019, 3020, 3021, 3022, 3023, 3024, 3025,
3026, 3027, 3028, 3029, 3030, 3031, 3032, 3033, 3034, 3035, 3036, 3037, 3038, 3039, 3040, 3041, 3042,
3043, 3044, 3045, 3046, 3047, 3048, 3049, 3050, 3051, 3052, 3053, 3054, 3055, 3056, 3057, 3058, 3059,
3060, 3061, 3062, 3063, 3064, 3065

444.02--the following census blocks:

1000, 1001, 1002, 1003, 1004, 1005, 1006, 1007, 1008, 1009, 1010, 1011, 1012, 1013, 1014, 1015, 1016,
1017, 1018, 1019, 1020, 1021, 1022, 1023, 1024, 1025, 1026, 1027, 1028, 1029, 1030, 1031, 1032, 1033,
1034, 1035, 1036, 1037, 1038, 1039, 1040, 1041, 1042, 1043, 1044, 1045, 1046, 1047, 1048, 1049, 1050,
1051, 1052, 1053, 1054, 1055, 1056, 1057, 1058, 1059, 1060, 1061, 1062, 1063, 1064, 1065, 1066, 1067,
1068, 1069, 1070, 1071, 1072, 1073, 1074, 1075, 1076, 1077, 1078, 1079, 1080, 1081, 1082, 1083, 1084,
1085, 1086, 1087, 1088, 1089, 1090, 1091, 1092, 1093, 1094, 1095, 1096, 1097, 1098, 1099, 1100, 1101,
1102, 1103, 1104, 1105, 1106, 1107, 1108, 1109, 1110, 1111, 1112, 1113, 1999, 2000, 2001, 2002, 2003,
2004, 2005, 2006, 2007, 2008, 2009, 2010, 2011, 2012, 2013, 2014, 2015, 2016, 2017, 2018, 2019, 2020,
2021, 2022, 2023, 2024, 2025, 2026, 2027, 2028, 2029, 2030, 2031, 2032, 2033, 2034, 2035, 2036, 2037,
2038, 2039, 2040, 2041, 2042, 2043, 2044, 2045, 2046, 2047, 2048, 2049, 2050, 2051, 2052, 2053, 2054,
2055, 2056, 2057, 2058, 2059, 2060, 2061, 2062, 2063, 2064, 2065, 2066, 2067, 2068, 2069, 2070, 2071,
2072, 2073, 2074, 2075, 2076, 2077, 2078, 2079, 2080, 2081, 2082, 2083, 2084, 2085, 2086, 2087, 3000,
3001, 3002, 3003, 3004, 3005, 3006, 3007, 3008, 3009, 3010, 3011, 3012, 3013, 3014, 3015, 3016, 3017,
3018, 3019, 3020, 3021, 3022, 3023, 3024, 3025, 3026, 3027, 3028, 3029, 3030, 3031, 3032, 3033, 3034,
3035, 3036, 3037, 3038, 3039, 3040, 3041, 3042, 3043, 3044, 3045, 3046, 3047, 3048, 3049, 3050, 3051,
3052, 3053, 3054, 3055, 3056, 3057, 3058, 3059, 3060, 3061, 3062, 3063, 3064, 3065, 3066, 3067, 3068,
3069, 3070, 3071, 3072, 3073, 3074, 3075, 3076, 3077, 3078, 3079, 3080, 3081, 3082, 3083, 3084, 3085,
3086, 3087, 3088, 3089, 3090, 4000, 4001, 4002, 4003, 4004, 4005, 4006, 4007, 4008, 4009, 4010, 4011,
4012, 4013, 4014, 4015, 4016, 4017, 4018, 4019, 4021, 4022, 4023, 4024, 4025, 4026, 4027, 4028, 4029,
4030, 4031, 4032, 4033, 4034, 4035, 4036, 4037, 4038, 4039, 4040, 4041, 4042, 4043, 4044, 4045, 4046,
4047, 4048, 4049, 4050, 4051, 4052, 4053, 4054, 4055, 4056, 4057, 4058, 4059, 4060, 4061, 4062, 4063,
4064, 4065, 4066, 4067, 4074, 4075, 4076, 4077, 4078, 4079, 4080, 4081, 4082, 4083, 4084, 4085, 4086,
4087, 4088, 4089, 4090, 4091, 4092, 4093, 4094, 4095, 4096, 4097, 4098, 4099, 4100, 4101, 4102, 4103,
4104, 4105, 4106, 4107, 4108, 4109, 4110, 4111, 4112, 4113, 4114, 4115, 4116, 4117, 4118, 4119, 4120,
4121, 4122, 4123, 4124, 4125, 4126, 4127, 4128, 4129, 4130, 4131, 4132, 4133, 4134, 4135, 4136, 4137,
4138, 4139, 4140, 4141, 4142, 4143, 4144, 4145, 4146, 4147, 4148, 4149, 4150, 4151, 4152, 4153, 4154, 4155,
4999

444.03--the following census blocks:

1000, 1001, 1002, 1003, 1004, 1005, 1006, 1007, 1008, 1009, 1010, 1011, 1012, 1013, 1014, 1015, 1016,
1017, 1018, 1019, 1020, 1021, 1022, 1023, 1024, 1025, 1027, 1028, 1029, 1030, 1031, 1032, 1033, 1034,
1035, 1036, 1037, 1038, 1039, 1040, 1041, 1042, 1043, 1044, 1045, 1046, 1047, 1048, 1049, 1050, 1051,
1052, 1053, 1054, 1055, 1061, 1062, 1063, 1064, 1065, 1066, 1067, 1068, 1069, 1070, 1071, 1072, 1073,
1074, 1075, 1076, 1077, 1078, 1079, 1080, 1081, 1082, 1083, 1084, 1085, 1090, 1091, 1092, 1093, 1094,
1095, 1096, 2000, 2001, 2002, 2003, 2004, 2005, 2006, 2007, 2008, 2009, 2010, 2011, 2012, 2013, 2014,
2015, 2016, 2017, 2018, 2019, 2020, 2021, 2022, 2023, 2024, 2025, 2026, 2027, 2028, 2029, 2030, 2031,
2032, 2033, 2034, 2035, 2036, 2037, 2038, 2039, 2040, 2041, 2042, 2043, 2044, 2045, 2046, 2047, 2048,
2049, 2050, 2051, 2052, 2053, 2054, 2055, 2056, 2057, 2058, 2059, 3000, 3001, 3002, 3003, 3004, 3005,
3006, 3007, 3008, 3009, 3010, 3011, 3012, 3013, 3014, 3015, 3016, 3017, 3018, 3019, 3020, 3021, 3022,
3023, 3024, 3025, 3026, 3027, 3028, 3029, 3030, 3031, 3032, 3033, 3034, 3035, 3036, 3037, 3038, 3039,
3040, 3041, 3042, 3043, 3044, 3045, 3046, 3047, 3048, 3049, 3050, 3051, 3052, 3053, 3054, 3055, 3056,
3057, 3058, 3059, 3060, 3061, 3062, 3063, 3064, 3065, 3066, 3067, 3068, 3069, 3070, 3071, 3072, 3073,
3074, 3075, 3076, 3077, 3078, 3079, 3080, 3081, 3082, 3083, 3084, 3085, 3086, 3087, 3088, 3089, 3090,
3091, 3092, 3093, 3094, 3095, 3096, 3097, 3098, 3099, 3100, 3101, 3102, 3103, 4002, 4003, 4004, 4005,
4006, 4007, 4008, 4009, 4010, 4011, 4012, 4013, 4014, 4015, 4016, 4017, 4018, 4019, 4020, 4021, 4022,
4023, 4024, 4025, 4026, 4027, 4028, 4029, 4030, 4031, 4032, 4033, 4034, 4035, 4036, 4037, 4038, 4039,
4040, 4041, 4042, 4043, 4044, 4045, 4046, 4047, 4048, 4049, 4050, 4051, 4052, 4053, 4054, 4055, 4056,
4057, 4058, 4059, 4060, 4061

445.03--the following census blocks:

1000, 1001, 1002, 1003, 1004, 1005, 1006, 1007, 1008, 1009, 1010, 1011, 1012, 1013, 1014, 1015, 1016,
1017, 1018, 1019, 1020, 1021, 1022, 1023, 1024, 1025, 1026, 1027, 1028, 1029, 1030, 1031, 1032, 1033,
1034, 1035, 1036, 1037, 1038, 1039, 1040, 1041, 1042, 1043, 1044, 1045, 1046, 1047, 1048, 1049, 1050,

1051, 1052, 1053, 1054, 1055, 1056, 1057, 1058, 1059, 1060, 1061, 1062, 1063, 1064, 1065, 1066, 1067,
1068, 1069, 1070, 1071, 1072, 1073, 1074, 1075, 1076, 1077, 1078, 1079, 1080, 1081, 1082, 1083, 1084,
1085, 1086, 1087, 1088, 1089, 1090, 1091, 1092, 1093, 1094, 1095, 1096, 1097, 1098, 1099, 1100, 1101,
1102, 1103, 1104, 1105, 1106, 1107, 1108, 1109, 1110, 1111, 1112, 1113, 1114, 1115, 1116, 1117, 1118,
1119, 1120, 1998, 1999, 2000, 2001, 2002, 2003, 2004, 2005, 2006, 2007, 2008, 2009, 2010, 2011, 2012,
2013, 2014, 2015, 2016, 2017, 2018, 2019, 2020, 2021, 2022, 2023, 2024, 2025, 2026, 2027, 2028, 2029,
2030, 2031, 2032, 2033, 2034, 2035, 2036, 2037, 2038, 2039, 2040, 2041, 2042, 2043, 2044, 2045, 2046,
2047, 2048, 2049, 2050, 2051, 2052, 2053, 2054, 2055, 2056, 2057, 2058, 2059, 2060, 2061, 2062, 2063,
2064, 2065, 2066, 2067, 2068, 2069, 2070, 2071, 2072, 2073, 2074, 2075, 2076, 2077, 2078, 2079, 2080,
2081, 2082, 2083, 2084, 2085, 2086, 2087, 2088, 2089, 2090, 2091, 2092, 2093, 2094, 2095, 2096, 2097,
2098, 2099, 2100, 2101, 2102, 2103, 2104, 2105, 2106, 2107, 2108, 2109, 2110, 2111, 2112, 2113, 2114,
2115, 2116, 2117, 2118, 2119, 2120, 2121, 2122, 2123, 2124, 2125, 2126, 2127, 2128, 2129, 2130, 2131,
2132, 2133, 2134, 2135, 2136, 2137, 2138, 2139, 2140, 2141, 2142, 2143, 2144, 2145, 2146, 2147, 2148,
2149, 2150, 2151, 2152, 2153, 2154, 2155, 2156, 2157, 2158, 2159, 2160, 2161, 2162, 2163, 2164, 2165,
2166, 2167, 2168, 2169, 2170, 2171, 2172, 2173, 2174, 2175, 2176, 2177, 2178, 2179, 2180, 2181, 2182,
2183, 2184, 2185, 2186, 2187, 2188, 2189, 2190, 2191, 2192, 2193, 2194, 2195, 2196, 2197, 2198, 2199,
2200, 2201, 2202, 2203, 2204, 2205, 2206, 2207, 2208, 2209, 2210, 2211, 2212, 2213, 2214, 2215, 2216,
2217, 2218, 2219, 2220, 2221, 2222, 2223, 2224, 2225, 2226, 2227, 2228, 2229, 2230, 2231, 2232, 2233,
2234, 2235, 2236, 2237, 2238, 2239, 2240, 2241, 2242, 2243, 2244, 2245, 2246, 2247, 2248, 2249, 2250,
2251, 2252, 2253, 2254, 2255, 2256, 2257, 3000, 3001, 3002, 3003, 3004, 3005, 3006, 3007, 3008, 3009,
3010, 3011, 3012, 3013, 3014, 3015, 3016, 3017, 3018, 3019, 3020, 3021, 3022, 3023, 3024, 3025, 3026,
3027, 3028, 3029, 3030, 3031, 3032, 3033, 3034, 3035, 3036, 3037, 3038, 3039, 3040, 3041, 3042, 3043,
3044, 3045, 3046, 3047, 3048, 3049, 3050, 3051, 3052, 3053, 3054, 3055, 3056, 3057, 3058, 3059, 3060,
3061, 3062, 3063, 3064, 3065, 3066, 3067, 3068, 3069, 3070, 3071, 3072, 3073, 3074, 3075, 3076, 3077,
3078, 3079, 3080, 3081, 3082, 3083, 3084, 3085, 3086, 3087, 3088, 3089, 3090, 3091, 3092, 3093, 3094,
3095, 3096, 3097, 3098, 3099, 3100, 3101, 3104, 3105, 3106, 3107, 3108, 3109, 3110, 3111, 3114, 3115,
3116, 3117, 3118, 3119, 3120, 3121, 3122, 3123, 3124, 3125, 3126, 3127, 3128, 3129, 3130, 3134, 3135,
3136, 3137, 3138, 3139, 3140, 3141, 3142, 3146, 3147, 3148, 3149, 3150, 3151, 3152, 3153, 3154, 3155,
3156, 3157, 3158, 3159, 3160, 3161, 3162, 3163, 3164, 3165, 3166, 3167, 3168, 3169, 3170, 3171, 3172,
3173, 3174, 3175, 3176, 3177, 3178, 3179, 3180, 3181, 3182, 3183, 3184, 3185, 3186, 3187, 3188, 3189,
3190, 3191, 3192, 3193, 3194, 3195, 3196, 3197, 3198, 3199, 3200, 3201, 3202, 3203, 3204, 3205, 3206,
3207, 3208, 3209, 3210, 3994, 3995, 3996, 3997, 3998, 3999

445.04--the following census blocks:

1000, 1001, 1002, 1003, 1004, 1005, 1006, 1007, 1008, 1009, 1010, 1011, 1012, 1013, 1014, 1015, 1016,
1017, 1018, 1019, 1020, 1021, 1022, 1023, 1024, 1025, 1026, 1027, 1028, 1029, 1030, 1031, 1032, 1033,
1034, 1035, 1036, 1037, 1038, 1039, 1040, 1041, 1042, 1043, 1044, 1045, 1046, 1047, 1048, 1049, 1050,
1051, 1052, 1053, 1054, 1055, 1056, 1057, 1058, 1059, 1060, 1061, 1062, 1063, 1064, 1065, 1066, 1067,
1068, 1069, 1070, 1071, 1072, 1073, 1074, 1075, 1076, 1077, 1078, 1079, 1080, 1081, 1082, 1083, 1084,
1085, 1086, 1087, 1088, 1089, 1090, 1119, 1120, 1121, 1122, 1123, 1124, 1125, 1126, 1127, 1128, 1129,
1130, 1131, 1132, 1133, 1134, 1135, 1136, 1137, 1138, 1139, 1140, 1141, 1142, 1143, 1144, 1145, 1146,
1147, 1148, 1149, 1150, 1151, 1152, 1153, 1154, 1155, 1156, 1157, 1158, 1159, 1160, 1161, 1162, 1163,
1164, 1165, 1173, 1174, 1175, 1176, 1177, 1178, 1179, 1180, 1181, 1246, 1247, 1248, 1249, 1267, 1305,
1308, 1326, 1327, 1328, 1329, 1330, 1331, 1332, 1333, 1334, 1335, 1336, 1337, 1342, 1343, 1345

445.06--the following census blocks:

1000, 1001, 1002, 1003, 1004, 1005, 1006, 1007, 1008, 1009, 1010, 1011, 1012, 1013, 1014, 1015, 1016,
1017, 1018, 1019, 1020, 1021, 1022, 1023, 1024, 1025, 1026, 1027, 1028, 1029, 1030, 1031, 1032, 1033,
1034, 1035, 1036, 1037, 1038, 1039, 1040, 1041, 1042, 1043, 1044, 1045, 1046, 1047, 1048, 1049, 1050,
1051, 1052, 1079, 1080, 1081, 1082, 1083, 1084, 1085, 1086, 1087, 1088, 1089, 1090, 1091, 1092, 1093,
1094, 1095, 1096, 1097, 1098, 1099, 1100, 1101, 1102, 1103, 1104, 1105, 1106, 1107, 1108, 1109, 1998,
1999, 2000, 2001, 2002, 2003, 2004, 2005, 2010, 2022, 2023, 2024, 2025, 2026, 2027, 2028, 2029, 2030,
2031, 2032, 2033, 2034, 2036, 2037, 2038, 2039, 2040, 2057, 2058, 2059, 3000, 3001, 3002, 3003, 3004,
3005, 3006, 3007, 3008, 3009, 3010, 3011, 3012, 3013, 3014, 3015, 3016, 3017, 3018, 3019, 3020, 3021,
3022, 3023, 3024, 3025, 3026, 3027, 3028, 3029, 3030, 3031, 3032, 3033, 3034, 3035, 3036, 3037, 3038,
3039, 3040, 3041, 3042, 3043, 3044, 3045, 3046, 3047, 3048, 3049, 3050

447.02--the following census block:

1016

448.07--the following census blocks:

1002, 1003, 1004, 1005, 1006, 1007, 1008, 1009, 1010, 1011, 1012, 1013, 1014, 1015, 1016, 1017, 1018,
019, 1020, 1021, 1022, 1023, 1024, 1025, 1026, 1027, 1028, 1029, 1030, 1031, 1032, 1033, 1034, 1035,

2001 Cal. Legis. Serv. Ch. 348 (A.B. 632) (WEST)

1036, 1037, 1038, 1039, 1040, 1041, 1042, 1043, 1044, 1045, 1046, 1047, 1048, 1049, 1050, 1051, 1052, 1053, 1054, 1055, 1056, 1057, 1058, 1059, 1060, 1061, 1062, 1063, 1064, 1065, 1066, 1067, 1068, 1069, 1070, 1071, 1072, 1073, 1074, 1075, 1076, 1077, 1078, 1079, 1080, 1081, 1082, 1083, 1084, 1085, 1086

448.08--the following census blocks:

1000, 1001, 1002, 1003, 1004, 1005, 1006, 1007, 1008, 1009, 1010, 1011, 1012, 1013, 1014, 1015, 1016, 1017, 1018, 1019, 1020, 1021, 1022, 1023, 1024, 1025, 1026, 1027, 1028, 1029, 1033, 1034, 1035, 1036, 1037, 1038, 1039, 1042, 1043, 1044, 1045, 1046, 1049, 1053, 1054

449.04--the following census blocks:

1002, 1003, 1004, 1005, 1006, 1007, 1008, 1009

449.16--the following census blocks:

1000, 1001, 1002, 1003, 1004, 1005, 1006, 1007, 1008, 1009, 1010, 1011, 1012, 1013, 1014, 1015, 1016

450.00--the following census blocks:

4004, 4005

451.03--the following census blocks:

1000, 1001, 1002, 1003, 1004, 1005, 1006, 1007, 1008, 1009, 1010, 1011, 1012, 1013, 1014, 1015, 1016, 1017, 1018, 1019, 1020, 1021, 1022, 1023, 1024, 1025, 1026, 1999, 2000, 2001, 2002, 2003, 2004, 2005, 2006, 2007, 2008, 2009, 2010, 2011, 2012, 2013, 2015, 2016, 2017, 2018, 2019, 2020, 2021, 2022, 2023, 2024, 2025, 2026, 2027, 2998, 2999, 3000, 3001, 3002, 3003, 3004, 3005, 3006, 3007, 3008, 3009, 3010, 3011, 3012, 3013, 3014, 3015, 3016, 3017, 3018, 3019, 3020, 3021, 3022, 3023, 3024, 3025, 3026, 3027, 3028, 3029, 4000, 4001, 4002, 4003, 4004, 4005, 4006, 4007, 4008, 4009, 4010, 4011, 4012, 4013, 4014, 4015, 4016, 4017, 4018, 4019, 4020, 4021, 4022, 4023, 4998, 4999

451.11--the following census blocks:

1001, 1002, 1003, 1004, 1005, 1006, 1007, 1008, 1009, 1010, 1011, 1012, 1013, 1014, 1015, 1016, 1017, 1018, 1019, 1020, 1021, 1022, 1023, 1024, 1025, 1026, 1027, 1028, 1029, 1030, 1031, 1032, 1033, 1034, 1035, 1036, 1037, 1038, 1039, 1040, 1041, 1042, 1043, 1044, 1045, 1046, 1047, 1048, 1049, 1050, 1051, 1052, 1053, 1054, 1055, 1056, 1057, 1058, 1059, 1060, 1061, 1062, 1063, 1064, 1065, 1066, 1067, 1068, 1069, 1070, 1071, 1072, 1073, 1074, 1075, 1076, 1077, 1078, 1079, 1080, 1081, 1082, 1083, 1084, 1085, 1086, 1087, 1088, 1089, 1090, 1999, 2000, 2001, 2002, 2003, 2004, 2005, 2006, 2007, 2008, 2009, 2010, 2011, 2012, 2013, 2014, 2015, 2016, 2017, 2018, 2019, 2020, 2021, 2022, 2023, 2024, 2025, 2026, 2027, 2028, 2029, 2030, 2031, 2032, 2033, 2034, 2035, 2036, 2037, 2038, 2039, 2040, 2041, 2042, 2043, 3000, 3001, 3002, 3003, 3004, 3005, 3006, 3007, 3008, 3009, 3010, 3011, 3012, 3013, 3014, 3015, 3016, 3017, 3018, 3019, 3020, 3021, 3022, 3023, 3024, 3025, 3026, 3027, 3028, 3029, 3030, 3031, 3032, 3033, 3034, 3035, 3036, 3037, 3038, 3039, 3040, 3041, 3042, 3043, 3044, 3045, 3046, 3047, 3048, 3049, 3050, 3051

452.04--the following census blocks:

1014, 1015, 1016, 1017, 1020, 1021, 1998

452.05--the following census blocks:

1001, 1002, 1003, 1004, 1005, 1006, 1007, 1008, 1009, 1010, 1011, 1012, 1013, 1014, 1015, 1016, 1017, 1018, 1019, 1020, 1021, 1022, 1023, 1024, 1025, 1026, 1027, 1028, 1029, 1030, 1031, 1032, 1033, 1034, 1035, 2000, 2001, 2002, 2003, 2004, 2005, 2006, 2007, 2008, 2009, 2010, 2011, 2012, 2013, 2014, 2015, 2016, 2017, 2018, 2019, 2020, 2021, 2022, 2023, 2024, 2025, 2026, 2027, 2028, 2029, 2030, 2031, 2032, 2033, 2034, 2035, 2037, 2038, 2039, 2040, 2041, 2042, 2043, 2044, 2045, 2046, 2047, 2048, 2049, 2050, 2051, 2052, 2053, 2054, 2997, 2998, 2999

452.06--the following census blocks:

2016, 2017, 2018, 2019, 2020, 2021, 2022, 2023, 2024, 2025, 2026, 2027, 2028, 2029, 2030, 2031, 2032, 2033, 2034, 2035, 2036, 2037, 2038, 2039, 2040, 2041, 2042, 2043, 2044, 2045, 2046, 2047, 2048, 2049, 2050, 2051, 2052, 2053, 2054, 2055, 2056, 2057, 2058, 2059, 2060, 2061, 2062, 2063, 2064, 2065, 2066, 2067, 2068, 2069, 2070, 2071, 2072, 2073, 2074, 2075, 2076, 2077, 2078, 2079, 2080, 2081, 2082, 2083, 2084, 2085, 2086, 2087, 2088, 2089, 2090, 2091, 2092, 2093, 2094, 2095, 2096, 2097, 2147, 2148, 2149, 2150, 2151, 2152, 2153, 3000, 3001, 3002, 3003, 3004, 3005, 3006, 3007, 3008, 3009, 3010, 3011, 3012, 3013,

3014, 3015, 3016, 3017, 3018, 3019, 3020, 3021, 3022, 3023, 3024, 3025, 3026

456.03--the following census blocks:

3020, 3021, 3022, 3023, 3024, 3025, 3026, 3027, 3028, 3029, 3030, 3031, 3032, 3033, 3034, 3035, 3036,
3037, 3038, 3039, 3040, 3041, 3042, 3043, 3044, 3045, 3046, 3047, 3048, 3049, 3050, 3051, 3052, 3053,
3054, 3055, 3056, 3063, 3064, 3999, 5007, 5008, 5009, 5010, 5011, 5012, 5013, 5014, 5020, 5021, 5022,
5023, 5024, 5025

456.05--the following census blocks:

1007, 1008, 1014, 1015, 1016, 1018, 1019, 1067, 1068

458.00--the following census blocks:

1000, 1001, 1002, 1003, 1004, 1005, 1006, 1008, 1009, 1010, 1011, 1012, 1013, 1014, 1015, 1016, 1017,
1018, 1019, 1020, 1021, 1022, 1023, 1024, 1035, 1036, 1037, 1038, 1039, 1040, 1041, 1045, 1046, 1049,
1050, 1051, 1052, 1053, 1054, 1055, 1056, 1057, 1058, 1060, 1061, 1062, 1063, 1069, 1070, 1074, 1075,
1076, 1077, 1078, 1079, 1080, 1085, 1089, 1090, 1095, 1096, 3054, 4000, 4001, 4002, 4003, 4004, 4005,
4006, 4007, 4008, 4009, 4010, 4011, 4012, 4013, 4014, 4015, 4016, 4017, 4018, 4019, 4020, 4021, 4022,
4023, 4024, 4025, 4026, 4027, 4028, 4029, 4030, 4031, 4032, 4033, 4034, 4035, 4036, 4037, 4038, 4039,
4040, 4041, 4042, 4043, 4044, 4045, 4046, 4047, 4048, 4049, 4050, 4051, 4052, 4053, 4054, 4055, 4056,
4057, 4058, 4059, 4060, 4061, 4062, 4063, 4064, 4065, 4066, 4067, 4068, 4069, 4070, 4071, 4072, 4073,
4074, 4075, 4076, 4077, 4078, 4079, 4080, 4081, 4082, 4083, 4084, 4085, 4086, 4087, 4088, 4089, 4090,
4091, 4092, 4093, 4094, 4095, 4096, 4097, 4098, 4099, 4100, 4101, 4102, 4103, 4104, 4105, 4106, 4107,
4108, 4109, 4110, 4111, 4112, 4113, 4114, 4115, 4116, 4117, 4118, 4119, 4120, 4121, 4122, 4123, 4124,
4125, 4126, 4127, 4128, 4129, 4130, 4131, 4132, 4133, 4134, 4135, 4136, 4137, 4138, 4139, 4140, 4141,
4142, 4143, 4144, 4145, 4146, 4147, 4148, 4149, 4150, 4151, 4152, 4153, 4154, 4155, 4156, 4157, 4158,
4159, 4160, 4161, 4162, 4163, 4164, 4165, 4166, 4167, 4168, 4169, 4170, 4171, 4172, 4173, 4174, 4175,
4176, 4177, 4178, 4179, 4180, 4181, 4182, 4183, 4184, 4185, 4186, 4187, 4188, 4189, 4190, 4191, 4192,
4193, 4194, 4195, 4196, 4197, 4198, 4199, 4200, 4201, 4202, 4203, 4204, 4205, 4206, 4207, 4208, 4209,
4210, 4211, 4212, 4213, 4214, 4215, 4216, 4217, 4218, 4219, 4220, 4221, 4222, 4223, 4224, 4225, 4226,
4227, 4228, 4229, 4230, 4231, 4232, 4233, 4234, 4235, 4236, 4237, 4238, 4239, 4240, 4999, 5000, 5001,
5002, 5003, 5004, 5005, 5006, 5007, 5008, 5009, 5010, 5011, 5012, 5013, 5014, 5015, 5016, 5017, 5018,
5019, 5020, 5021, 5022, 5023, 5024, 5025, 5026, 5027, 5028, 5029, 5030, 5031, 5032, 5033, 5034, 5035,
5036, 5037, 5038, 5039, 5040, 5041, 5042, 5043, 5044, 5045, 5046, 5047, 5048, 5049, 5050, 5051, 5052,
5053, 5054, 5055, 5056, 5057, 5058, 5059, 5060, 5061, 5062, 5063, 5064, 5065, 5066, 5067, 5068, 5069,
5070, 5071, 5072, 5073, 5074, 5075, 5076, 5077, 5078, 5079, 5080, 5081, 5082, 5083, 5084, 5085, 5086,
5087, 5088, 5089, 5090, 5091, 5092, 5093, 5094, 5095, 5096, 5097, 5098, 5099, 5100, 5101, 5102, 5103,
5104, 5105, 5106, 5107, 5108, 5109, 5110, 5111, 5112, 5113, 5114, 5115, 5116, 5117, 5118, 5119, 5120,
5121, 5122, 5123, 5124, 5138, 5139, 5140, 5141, 5142, 5143, 5144, 5145, 5146, 5147, 5148, 5149, 5150,
5151, 5152, 5153, 5154, 5155, 5156, 5157, 5158, 5159, 5160, 5161, 5162, 5163, 5164, 5165, 5166, 5167,
5168, 5169, 5170, 5171, 5172, 5173, 5174, 5175, 5176, 5177, 5178, 5179, 5180, 5181, 5182, 5183, 5184,
5185, 5186, 5187, 5188, 5189, 5190, 5191, 5192, 5193, 5194, 5195, 5196, 5197, 5198, 5199, 5200, 5201,
5202, 5203, 5204, 5205, 5206, 5207, 5208, 5209, 5210, 5211, 5212, 5213, 5214, 5215, 5216, 5217, 5218,
5219, 5220, 5221, 5222, 5223, 5224, 5225, 5226, 5227, 5228, 5229, 5230, 5231, 5232, 5233, 5234, 5235,
5236, 5237, 5238, 5239, 5240, 5241, 5242, 5243, 5244, 5245, 5246, 5247, 5248, 5249, 5250, 5251, 5252,
5253, 5254, 5255, 5256, 5257, 5258, 5259, 5260, 5261, 5262, 5263, 5264, 5265, 5266, 5267, 5268, 5269,
5270, 5271, 5272, 5273, 5274, 5275, 5276, 5277, 5278, 5279, 5280, 5281, 5282, 5283, 5284, 5285, 5286,
5287, 5288, 5289, 5290, 5291, 5292, 5293, 5294, 5295, 5296, 5297, 5298, 5299, 5300, 5301, 5302, 5303,
5304, 5305, 5306, 5307, 5308, 5309, 5310, 5311, 5312, 5313, 5317, 5318, 5319, 5320, 5321, 5322, 5323,
5324, 5325, 5326, 5327, 5328, 5329, 5330, 5331, 5332, 5333, 5334, 5335, 5336, 5337, 5338, 5339, 5340,
5341, 5342, 5343, 5344, 6000, 6001, 6002, 6003, 6004, 6005, 6006, 6007, 6008, 6009, 6010, 6011, 6012,
6013, 6014, 6015, 6016, 6017, 6018, 6019, 6020, 6021, 6022, 6023, 6024, 6025, 6026, 6027, 6028, 6029,
6030, 6031, 6032, 6033, 6034, 6035, 6036, 6037, 6038, 6039, 6040, 6041, 6042, 6043, 6044, 6045, 6046,
6047, 6048, 6049, 6050, 6051, 6052, 6053, 6054, 6055, 6056, 6057, 6058, 6059, 6060, 6061, 6062, 6063,
6064, 6065, 6066, 6067, 6068, 6069, 6070, 6071, 6072, 6073, 6074, 6075, 6076, 6077, 6078, 6079, 6080,
6081, 6082, 6083, 6084, 6085, 6086, 6087, 6088, 6089, 6090, 6091, 6092, 6093, 6094, 6095, 6096, 6097,
6098, 6099, 6100, 6101, 6102, 6103, 6104, 6105, 6106, 6107, 6108, 6109, 6110, 6111, 6112, 6113, 6114,
6115, 6116, 6117, 6118, 6119, 6120, 6121, 6122, 6123, 6124, 6125, 6126, 6127, 6128, 6129, 6130, 6131,
6132, 6133, 6134, 6135, 6136, 6137, 6138, 6139, 6140, 6141, 6142, 6143, 6144, 6145, 6146, 6147, 6148,
6149, 6150, 6151, 6152, 6153, 6154, 6155, 6156, 6157, 6158, 6159, 6162, 6163, 6164, 6165, 6166, 6167,
6168, 6169, 6170, 6171, 6172, 6173, 6174, 6175, 6176, 6177, 6178, 6179, 6180, 6181, 6183, 6184, 6185,
6186, 6187, 6188, 6189, 6190, 6191, 6192, 6193, 6195, 6196, 6197, 6198, 6199, 6200, 6201, 6202, 6203,
6204, 6205, 6206, 6207, 6208, 6209, 6210, 6233, 6234, 6235, 6277, 6278, 6279, 6280, 6281, 6282, 6283,
6284, 6285, 6286, 6287, 6288, 6289, 6290, 6291, 6292, 6293, 6294, 6295, 6296, 6297, 6298, 6299, 6300,
6301, 6302, 6303, 6304, 6305

460.00--the following census blocks:

1000, 1001, 1002, 1003, 1004, 1005, 1006, 1007, 1008, 1009, 1010, 1011, 1012, 1013, 1014, 1015, 1016, 1017, 1018, 1019, 1068, 1069, 1070, 1071, 1072, 1073, 1074, 1075, 1076, 1077, 1078, 1999

464.01--the following census blocks:

2012, 2013, 2014, 2015, 2016, 2017, 2019

464.02--the following census blocks:

2000, 2001, 2002, 2003, 2004, 2006, 2010, 2994, 2997, 2998, 2999

464.03--the following census blocks:

1000, 1002, 1003, 1004, 1007, 1008, 1010, 1011, 1012, 1023, 1024, 1025, 1026, 1027, 1028, 1999

464.04--the following census blocks:

1000, 1001, 1002, 1003, 2000, 2001, 2002

9403.00--the following census blocks:

5106, 5107, 5108, 5109, 5110, 5111, 5112, 5113, 5114

<< CA ELEC § 21138 >>

21138. Senate District 38 consists of the following:

Partial counties in District 38

Orange

Whole Tracts in Orange County

421.03, 421.07, 421.08, 421.09, 421.11, 421.12, 421.13, 421.14, 422.03, 423.12

Partial Tracts in Orange County

320.22--the following census blocks:

1000, 1001, 1002, 1003, 1004, 1005, 1006, 1007, 1008, 1009, 1010, 1011, 1012, 1013

320.23--the following census blocks:

1034, 1035, 1036, 1037, 1038, 1039, 1040, 1045, 1046, 1058, 1059, 1060, 1061, 1062, 1063, 1064, 1065, 1067, 1068, 1069, 1070, 1071, 1072, 1073, 1074, 1075, 1076, 1077, 1078, 1079, 1080, 1081, 1998

320.52--the following census blocks:

1010, 1011, 1012, 1013, 1014, 1015, 1016, 1017, 1018, 1019, 1020, 1021, 1022, 1023, 1024, 1025, 1026, 1027, 1028, 1029, 1030, 1031, 1032, 1033

421.06--the following census blocks:

1000, 1001, 1002, 1003, 1004, 1005, 1006, 1007, 1008, 1009, 1010, 1011, 1012, 1013, 1014, 2000, 2001, 2002, 2003, 2004, 2005, 2006, 2007, 2008, 2009, 2010, 2011, 2012, 2013, 2014, 2015, 2016, 2017, 2018, 2019, 2020, 2021, 2022, 2023, 2024, 2025, 2026, 2027, 2028, 2029, 2998, 2999

422.01--the following census blocks:

1000, 1001, 1002, 1003, 1004, 1005, 1006, 1007, 1008, 1009, 1010, 1011, 1012, 1013, 1014, 1015, 1016, 1017, 1018, 1019, 1020, 1022, 1023, 1034, 1997, 1998, 1999, 3000, 3001, 3002, 3011, 3016, 3017

422.05--the following census blocks:

1000, 1001, 1002, 1003, 1004, 1005, 1006, 1007, 1008, 2000, 2001, 2002, 2003, 2004, 2005, 2006, 2007, 2008, 2009, 2010, 2011, 2014, 2015, 2016, 2017, 2019, 2024, 2025, 2026, 2027, 2028, 2029, 2030, 2031, 2032, 2033, 2034, 2035, 2036, 2037, 3000, 3001, 3002, 3003, 3004, 3005, 3006, 3007, 3008, 3009, 3010, 3011, 3012, 3013, 3014, 3015, 3016, 3017, 4015, 4016, 4017

422.06--the following census blocks:

1000, 1001, 1007, 2000, 2001, 2002, 2003, 2004, 2005, 2006, 2007, 2008, 2009, 2014, 2015

423.10--the following census blocks:

2000, 2001, 2002, 2003, 2004, 2005, 2006, 2007, 2008, 2009, 2010, 2011, 2012, 2013, 2014, 2015, 2016, 2017, 3000, 3001, 3002, 3003, 3004, 3005, 3006, 3007, 3008, 3009, 3010, 3011, 3012, 3013, 3014, 4000, 4001, 4002, 5000, 5001, 5002, 5003, 5004, 5005, 5006, 5007, 5008, 5009, 5010, 5011, 5012, 5013, 5014, 5015, 5016, 5017, 5018, 5019, 5020, 5021, 5022, 5023

423.11--the following census blocks:

1000, 1001, 1002, 1003, 1004, 1005, 1006, 1007, 1008, 1009, 3000, 3001, 3002, 3003, 3004, 3005, 3006, 3007, 3008, 3009, 3010, 3011

423.15--the following census blocks:

2005, 2016, 2017, 2018, 2019, 3006, 3007, 3008, 3009, 3010, 3011, 3012, 3013, 3014, 3015, 3017, 3021, 3023, 3027, 3030, 3034, 3035, 3036, 3037, 3038, 3040, 3045, 3046, 3047, 3048

San Diego

Whole Tracts in San Diego County

83.28, 83.32, 83.35, 83.36, 83.37, 83.38, 170.18, 170.29, 170.30, 170.31, 170.32, 170.33, 170.34, 170.35, 170.36, 170.37, 171.04, 171.05, 171.06, 171.07, 171.08, 173.03, 173.05, 173.06, 174.01, 174.03, 174.04, 175.01, 175.02, 176.01, 176.03, 176.04, 177.01, 177.02, 178.01, 178.05, 178.06, 178.08, 178.09, 178.10, 178.11, 178.12, 179.00, 180.00, 181.00, 182.00, 183.00, 184.00, 185.04, 185.07, 185.09, 185.10, 185.11, 185.12, 185.13, 185.14, 185.15, 185.16, 185.17, 185.18, 185.19, 186.01, 186.03, 186.07, 186.08, 186.09, 186.10, 186.11, 186.12, 187.00, 192.03, 192.05, 192.06, 192.07, 192.08, 193.01, 193.02, 193.03, 194.03, 194.04, 194.05, 194.06, 195.01, 195.02, 195.03, 196.01, 196.02, 197.01, 197.02, 198.03, 198.04, 198.05, 198.06, 198.07, 199.02, 199.03, 199.04, 199.05, 200.09, 200.10, 200.13, 200.14, 200.15, 200.16, 200.17, 200.18, 200.19, 200.20, 200.21, 200.22, 200.23, 200.24, 200.25, 201.05, 201.06, 201.07, 201.08, 201.09, 202.02, 202.06, 202.07, 202.08, 202.09, 202.10, 202.11, 202.12, 203.02, 203.04, 203.05, 203.06, 203.07, 204.01, 204.03, 204.04, 204.05, 205.00, 206.01, 206.02, 207.05, 207.07, 207.08

Partial Tracts in San Diego County

83.27--the following census blocks:

1000, 1017, 1018, 1999

83.30--the following census blocks:

1000, 1001, 1002, 1003, 1004, 1005, 1021, 1022, 1023

83.34--the following census blocks:

1000, 1001, 1002, 1003, 1004, 1005, 1006, 1007, 1008, 1009, 1010, 1011, 1012, 1016

83.46--the following census blocks:

1000, 1001, 1002, 1003, 1004

83.47--the following census blocks:

1000, 1006, 1007, 1008, 1009, 1010, 1011, 1012, 1013, 1014, 1015, 1016, 1017, 1018

173.04--the following census blocks:

2001 Cal. Legis. Serv. Ch. 348 (A.B. 632) (WEST)

1000, 1001, 1002, 1003, 1004, 1005, 1006, 1007, 2000, 2001, 2002, 2003, 2004, 2005, 2006, 2007, 2008, 2009, 2010, 3000, 3001, 3002, 3003, 4000, 4001, 4002, 4998, 4999, 5000, 5001, 5002, 5003, 5004, 5005, 5006

188.03--the following census blocks:

1005, 1006, 1007, 1008, 1009, 1010, 1011, 1012, 1013, 1014, 1015, 1016, 1029, 1030, 1031, 1035, 1036, 1037, 1038, 1039, 1040, 1041, 1042, 1043, 1044, 1045, 1046, 1047, 1048, 1049, 1050, 1051, 1052, 1053, 1054, 1991, 1992, 1993, 1994, 2000, 2001, 2002, 2003, 2004, 2005, 2006, 2007, 2008, 2009, 2010, 2011, 2012, 2013, 2014, 2015, 2016, 2017, 2018, 2019, 2020, 2021, 2022, 2023, 2024, 2025, 2026, 2027, 2028

190.01--the following census blocks:

1015, 1016, 1017, 1018, 1019, 1020, 1022, 1023, 1032, 1033, 1034, 1035, 1036, 1037

191.03--the following census blocks:

3051, 3052

191.05--the following census blocks:

1000, 1001, 1002, 1003, 1004, 1005, 1006, 1007, 1008, 1009, 1010, 1011, 1012, 1013, 1014, 1015, 1016, 1017, 1018, 1019, 1020, 1021, 1022, 1023, 1024, 1025, 1026, 1027, 1028, 1029, 1030, 1031, 1032, 2000, 2001, 2002, 2003, 2004, 2005, 2006, 2007, 2008, 2009, 2010, 2011, 2012, 2013, 2014, 2015, 2016, 2017, 2018, 2019, 2020, 2021, 2022, 2023, 2024, 2025, 2026, 2027, 2028, 2029, 2030, 2031, 2032, 2033, 2034, 3032

201.03--the following census blocks:

1000, 1001, 1002, 1003, 1004, 1005, 1006, 1007, 1008, 1009, 1010, 1011, 1012, 1013, 1014, 1015, 1016, 1017, 1018, 1019, 1020, 1021, 1022, 2000, 2001, 2002, 2003, 2004, 2005, 2006, 2007, 2008, 2009, 3004, 3007, 3008, 3009, 3010, 3011, 3012, 3013, 3014, 3015, 3016, 3017, 3018, 3019, 3020, 3021, 3022, 4000, 4001, 4002, 4003, 4004, 5000, 5001, 5002, 5003, 5004, 5005, 5006, 5007, 5008, 5009, 5010, 5011, 5012, 5013, 5014, 5015, 5016, 5017, 5018, 5019, 5020, 5021

207.06--the following census blocks:

1000, 1001, 1002, 1003, 1004, 1005, 1006, 1007, 1008, 1009, 1010, 1011, 1012, 1013, 1014, 1015, 1016, 1017, 1018, 1019, 1020, 1021, 1022, 1023, 1024, 1025, 1026, 1027, 1028, 1029, 1030, 1031, 1032, 1033, 2000, 2001, 2002, 2003, 2004, 2005, 2006, 2007, 2008, 2009, 2010, 2011, 2012, 2013, 2014, 2016, 2017, 3000, 3001, 3002, 3003, 3004, 3005, 3006, 3008, 3009, 3010, 3011, 3012, 3013, 3014, 3015, 3016, 3017, 3018, 3019, 3020, 3021, 3022, 3023

207.09--the following census blocks:

1000, 1001, 1002, 1003, 1004, 1005, 1006, 2000, 2001, 2002, 2003, 2004, 2005, 2006, 2007, 3000, 3002, 3003, 3004, 3005, 3006, 3007, 3008, 3009, 3010, 9035, 9036, 9040, 9041, 9042, 9043, 9050, 9051, 9052, 9053, 9054, 9055, 9056, 9057, 9058, 9059, 9060, 9061, 9062, 9063, 9064, 9065, 9067, 9068

207.10--the following census blocks:

9012, 9013, 9014, 9015, 9016, 9017, 9018, 9019, 9020, 9021, 9022, 9023, 9024, 9025, 9998, 9999

<< CA ELEC § 21139 >>

21139. Senate District 39 consists of the following:

Partial counties in District 39

San Diego

Whole Tracts in San Diego County

1.00, 2.00, 3.00, 4.00, 5.00, 6.00, 7.00, 8.00, 9.00, 10.00, 11.00, 12.00, 13.00, 14.00, 15.00, 16.00, 17.00, 18.00, 19.00, 20.01, 20.02, 21.00, 23.01, 23.02, 27.02, 27.03, 27.05, 27.06, 27.07, 27.08, 27.09, 27.10, 28.01, 28.03, 28.04, 29.02, 29.03, 29.04, 30.01, 30.03, 30.04, 31.01, 31.03, 31.05, 31.07, 31.08,

31.09, 31.12, 31.13, 31.14, 31.15, 32.14, 42.00, 43.00, 44.00, 52.00, 53.00, 54.00, 55.00, 57.00, 58.00, 59.00, 60.00, 61.00, 62.00, 63.00, 64.00, 65.00, 66.00, 68.01, 68.02, 69.00, 70.01, 70.02, 71.00, 72.00, 73.01, 73.02, 74.00, 75.01, 75.02, 76.00, 77.00, 78.00, 79.01, 79.03, 79.04, 80.01, 80.02, 81.01, 81.02, 82.00, 83.01, 83.03, 83.05, 83.06, 83.07, 83.10, 83.11, 83.12, 83.13, 83.15, 83.24, 83.29, 83.31, 83.33, 83.39, 83.40, 83.41, 83.42, 83.43, 83.44, 83.45, 83.48, 83.49, 83.50, 83.51, 83.58, 83.59, 83.60, 85.01, 85.02, 85.03, 85.04, 85.05, 85.06, 85.07, 85.09, 85.10, 85.11, 85.12, 85.13, 86.00, 87.01, 87.02, 88.00, 89.01, 89.02, 90.00, 91.01, 91.02, 91.03, 91.04, 91.06, 91.07, 92.01, 92.02, 93.01, 93.03, 93.04, 96.03, 97.03, 97.04, 139.06, 139.08, 140.01, 140.02, 141.01, 141.02, 142.00, 143.00, 172.00

Partial Tracts in San Diego County

22.01--the following census blocks:

1000, 1001, 1002, 1003, 1004, 2000, 2001, 2002, 2003

22.02--the following census blocks:

1000, 1001, 1002, 1003, 1004, 2000, 2001, 2002, 2003, 2004, 3000, 3001, 3002, 3003, 3004, 3005

29.05--the following census blocks:

1000, 1001, 1002, 1003, 1004, 1005, 1006, 1007, 1008, 1010, 1011, 1012, 2000, 2001, 2002, 2003, 2004, 2005, 2006, 2007, 2008, 2009, 3000, 3001, 3002, 3003, 3004, 3005, 3006, 3007, 3008, 3009, 3010, 3011

31.11--the following census blocks:

1000, 1001, 1002, 1003, 1004, 1005, 1006, 1007, 1008, 1009, 2000, 2001, 2002, 2003, 2004, 2005, 2006, 2007, 3000, 3001, 3002, 3003, 3004, 3005, 3006, 3007

32.01--the following census blocks:

1000, 1005, 3000, 3001, 3002, 3003, 3004, 3005, 4000, 4001, 4002, 4003, 4004, 4005, 4006, 4007, 4008, 4009

32.08--the following census blocks:

1000, 2000, 2001, 2002, 2003, 2004, 3000, 3001, 3002, 3003, 3004, 4000, 4001, 4002, 4003, 4004, 5000, 5001, 5003, 5004, 5005, 5007, 5008, 5009, 5011, 5999

32.09--the following census blocks:

1000, 1001, 1002, 1003, 1004, 1005, 1006, 1007, 2002, 2003, 2004, 2005, 2006, 2008, 2999, 3000, 3001, 3002, 3003, 3004

32.13--the following census blocks:

1000, 1001, 1002, 1003, 1004, 1005, 1006, 1007, 1009, 2000, 2001, 2002, 3000, 3001, 3002, 3003, 3004, 3005, 3006, 3007, 3008, 3009, 3010, 3011, 3012, 3013

33.01--the following census blocks:

1000, 1001, 1002, 1003, 1009, 1010, 1011, 1012, 2005, 2006, 2007, 2008, 2010

33.02--the following census blocks:

2001, 2002, 2003, 2004, 2005, 2006, 2007, 2008, 2009, 2010, 3000, 3001, 3002, 3003, 3004, 4000, 4001, 4002, 4003, 4004, 4005, 4006, 5000, 5003, 5004, 5005, 5006

34.01--the following census blocks:

1000, 1001, 1003, 1004, 1005, 1006, 1007, 1008, 3000, 3001, 3002, 3003, 3004, 3005, 3006, 4000, 4001, 4002, 4003, 4004, 4005, 4006, 4007, 4008, 5000, 5001, 5002, 5003, 5004, 5005, 5006, 5007, 5008, 5009, 5010, 5011

50.00--the following census blocks:

4011, 4012

51.00--the following census blocks:

1000, 1001, 1002, 1003, 1004, 1005, 1006, 1007, 1008, 1009, 1010, 1011, 1012, 1013, 2000, 2001, 2002, 2003, 2004, 3000, 3001, 3002, 3003, 3004, 3005, 3006, 3007, 3008, 3009, 3010, 3011, 3012, 3013, 3014, 3015, 3016, 3017, 3018, 3019, 3020, 3021, 3022, 3023, 3024, 3025, 3027, 3028, 3029, 3030, 3032, 3033, 3034, 3035, 3036, 3037, 3038, 3039, 3040, 3041, 3042, 3043

56.00--the following census blocks:

1000, 1001, 1002, 1003, 1004, 1005, 1006, 1007, 1008, 1009, 1010, 1011, 1012, 1013, 1014, 1015, 1016, 1017, 1018, 1019, 1020, 1021, 1022, 1023, 1024, 1025, 2000, 2001, 2002, 2003, 2004, 2005, 2006, 2007, 2008, 2009, 2010, 2011, 2012, 2013, 2014, 2015, 2016, 2017, 2018, 2019, 2020, 2021, 2022, 2023, 2024, 2025, 2026, 2027, 2028, 2029, 2033, 2034, 2035, 2036, 2037, 2038, 2039, 2040, 2041, 2042, 2043, 2044, 2045, 2046, 2047, 2048, 2049, 2050, 2051, 2052, 2053, 2054, 2055, 2056, 2057, 2058, 2059, 2060

83.27--the following census blocks:

1001, 1002, 1003, 1004, 1005, 1006, 1007, 1008, 1009, 1010, 1011, 1012, 1013, 1014, 1015, 1016, 1019, 1020, 1021, 1022, 1997, 1998, 2000, 2001, 2002, 2003, 2004, 2005, 2006, 2007, 2008, 2009

83.30--the following census blocks:

1006, 1007, 1008, 1009, 1010, 1011, 1012, 1013, 1014, 1015, 1016, 1017, 1018, 1019, 1020

83.34--the following census blocks:

1013, 1014, 1015

83.46--the following census blocks:

1005, 1006, 1007, 1008, 1009, 1010, 1011, 1012, 1013, 1014, 1015, 1016, 1017, 1018, 1019, 1020, 1021, 1022, 1023, 1024, 1025, 1026, 1027, 1028, 1029, 1030, 1031, 1032, 1033, 1034, 1035, 1036, 1037

83.47--the following census blocks:

1001, 1002, 1003, 1004, 1005, 1019, 2000, 2001, 2002, 2003, 2004, 2005, 2006, 2007, 2008, 2009, 2010, 2011, 3000, 3001, 3002, 3003, 3004, 3005, 3006

83.55--the following census blocks:

2007, 2008

83.56--the following census blocks:

1000, 1001, 1002, 1003, 1004, 1005

83.57--the following census blocks:

1001, 1003, 1004, 1005, 1006, 1007, 1008, 1009, 2000, 2001, 2002, 2003, 2004, 2005, 2006, 2007, 2008, 3000, 3001

94.00--the following census blocks:

1001, 1002, 1003, 1004, 1005, 1006, 1007, 1008, 1009, 1010, 1011, 1012, 1013, 1014, 1015, 1016, 1017, 1018, 1019, 1020, 1021, 1022, 1023, 1024, 1025

95.02--the following census blocks:

2000, 2001, 2002, 2003, 2004, 2005, 2006, 2007, 2008

95.06--the following census blocks:

2000, 2001, 2002, 2003, 2004

95.07--the following census blocks:

2000, 2001, 2002, 2003, 2004

95.09--the following census blocks:

1009, 1010

96.02--the following census block:

1000

96.04--the following census blocks:

1003, 1004, 1005, 1006, 1007, 2000, 2001, 2002, 2003, 2004, 2005, 2006, 2007, 2008, 2009, 2010, 3000, 3001, 3002, 3003, 3004, 3005, 3006, 3007, 3008, 3009, 3010, 3011, 3012, 4000, 4001, 4002, 4003

97.05--the following census blocks:

1000, 1006, 1007, 1008, 1009, 1010

97.06--the following census blocks:

2000, 2001, 2002, 2003, 3000, 4000, 4005, 5000, 5001, 5002, 5003, 5004, 6000, 6001, 6002, 6005, 6006, 6007, 6008, 6009, 6010, 7004, 7005, 7006, 7007, 7008

98.01--the following census blocks:

1000, 1001, 1002, 1003, 1004, 1005, 1006, 1007, 1008, 1009, 1010, 1011, 2001, 2007, 2008, 2009, 2016, 2018, 2019, 2020, 2021, 3000, 3001, 3002, 3003, 3004, 3005, 3006, 3007, 3008, 3009, 3010, 4000

98.02--the following census blocks:

1000, 2000, 5000, 5001, 5002, 5003, 5004, 6001, 6002, 6003, 6004, 6005, 6006, 6007, 6008, 6009, 6010, 6011, 6012

98.04--the following census blocks:

1004, 1007, 1008, 1010, 1011, 1012, 1013, 1014, 1015, 1016, 1017, 2000, 2001, 2002, 2003, 2004, 2005, 2006, 2007, 2008, 2009, 2010, 3002, 3004, 3005, 3006, 3007, 3008, 3009

98.05--the following census blocks:

1001, 1002, 1003, 1004, 1005, 1006, 1007, 1008, 3005, 3007, 4001, 4002, 4003

99.01--the following census blocks:

9000, 9001, 9002, 9003, 9004, 9005, 9006, 9007, 9008, 9009, 9010, 9011, 9012, 9013, 9014, 9015, 9016, 9017, 9018, 9998, 9999

99.02--the following census blocks:

9000, 9001, 9002, 9003, 9004, 9005, 9006, 9007, 9008, 9009, 9010, 9981, 9982, 9987, 9988, 9990, 9991, 9994, 9995, 9996

113.00--the following census blocks:

9002, 9003, 9999

134.10--the following census blocks:

1011, 1012, 1013, 1014

135.03--the following census blocks:

2001, 2002, 2003, 2004, 2005, 2006, 2007, 2008, 2009

136.01--the following census blocks:

2008, 2009, 2010, 2013, 2014, 2015, 3007, 3009, 4000, 4001

137.01--the following census blocks:

2005, 2006, 2007, 2008

137.02--the following census blocks:

1000, 1001, 1002, 1003, 1004, 1005, 1006, 1007, 1008, 1009, 1010, 1011, 2000, 2001, 2002, 2003, 3001, 3002, 3003

138.01--the following census block:

3001

138.02--the following census blocks:

1000, 1002, 1003, 1004, 1005, 1006

139.03--the following census blocks:

1000, 1001, 1002, 1003, 1004, 1005, 1006, 1007, 1008, 2000, 2001, 2002, 2003, 2004, 2005, 2006, 2007, 2008, 2009, 2010, 2011, 2014, 2015, 2016

139.05--the following census blocks:

1013, 2000, 2001, 2002, 2003, 2004, 2005, 2006, 2007, 2008, 3000, 3001, 3002, 3003, 3004, 3005, 3006, 3007, 4000, 4001, 4002, 4003, 4004

139.07--the following census blocks:

1000, 1001, 1002, 1003, 2001, 2002, 2003

139.09--the following census blocks:

1003, 1004, 1005, 1006, 1007, 1008, 1009, 1010, 1011, 1012, 2000, 2001, 2002, 2003, 2004, 2005, 2006, 2007, 2008, 2009, 2010, 2011, 2012, 2013, 2014, 2015, 2016, 2017, 2018, 2019, 2020, 2021, 2022, 2023, 2024, 2025, 2026, 2027

144.00--the following census blocks:

1002, 1003, 1004, 1005, 1006, 1007, 1008, 1009, 1010, 1011, 1012, 1013, 1014, 1015, 1016, 1017, 1018, 1019, 1020, 1021, 1022, 1023, 1024, 1025, 1026, 1027, 1028, 1029, 2000, 2001, 2002, 2003, 2004, 2005, 2006, 2007, 2008, 2009, 2010, 2011, 2012, 2013, 2014, 2015, 2016, 2017

145.00--the following census blocks:

2008, 2009, 3004, 3005

147.00--the following census block:

3018

148.01--the following census block:

3018

170.22--the following census blocks:

4000, 4003, 4004, 4005, 4006, 4007, 5002, 5003, 5004, 5005, 5006, 5007, 5008, 5009, 5010, 6003, 6004, 6005

173.04--the following census block:

1008

<< CA ELEC § 21140 >>

21140. Senate District 40 consists of the following:

Whole counties in District 40

Imperial

Partial counties in District 40

Riverside

Whole Tracts in Riverside County

445.05, 449.05, 449.06, 449.07, 449.10, 449.15, 452.03, 452.07, 452.08, 452.09, 453.01, 453.02, 454.00, 455.01, 455.02, 456.04, 457.02, 457.03, 457.04, 457.05, 457.06, 459.00, 461.01, 461.02, 461.03, 462.00

Partial Tracts in Riverside County

100.00--the following census blocks:

2000, 2001, 2002, 2003, 2004, 2005, 2006, 2007, 2008, 2009, 2010, 2011, 2012

105.00--the following census blocks:

3001, 3002, 3005, 3006, 3009, 3011, 3012, 3013, 3014, 3015, 3016, 3017, 3018, 3019, 3020, 3021, 3022, 3023, 3024, 3025, 3026, 3027

106.00--the following census blocks:

1000, 1001, 1002, 1003, 1004, 1005, 1006, 1007, 1008, 1011, 1015, 1998, 2000, 2001, 2002, 2003, 2004, 2005, 2006, 2007, 2008, 2009, 2010, 2011, 2012, 2013, 2014, 2015, 2016, 2017, 2018, 2019, 2020, 2021, 2022, 2023, 2024, 2025, 2026, 2027, 2028, 2029, 2030, 2031, 2032, 2033, 2999

108.00--the following census blocks:

1000, 1001, 1002, 1003, 1004, 1005, 1006, 1007, 1008, 1009, 1010, 1011, 1012, 1013, 1014, 1015, 1016, 1017, 2000, 2001, 2002, 2003, 2004, 2005, 2007, 2008, 2016, 2017, 2019, 2999

109.00--the following census blocks:

1000, 1001, 1002, 1003, 1006, 1007, 1008, 1009, 1010, 1011, 1012, 1013, 1014, 1015, 1016, 1017, 1018, 1019, 1020, 1021, 1022, 1023, 1024, 1025, 1026, 1027, 1028, 1029, 1030, 1031, 1032, 1033, 1034, 1035, 1036, 1037, 1038, 1039, 1040, 1041, 1042, 1043, 1044, 1045, 1046, 1047, 1048, 1049, 1050, 1051, 1052, 1053, 1054, 1055, 1056, 1057, 1058, 1059, 1092, 1094, 1095, 1114, 1115, 1116, 1117, 1118, 1119, 1120, 1121

444.03--the following census blocks:

4000, 4001, 4062, 4063, 4064, 4065, 4066, 4067, 4068, 4069, 4070, 4071, 4072, 4073, 4074, 4075, 4076, 4077, 4078, 4079, 4080, 4081, 4082, 4083, 4084

445.03--the following census blocks:

3102, 3103, 3112, 3113, 3131, 3132, 3133, 3143, 3144, 3145

445.04--the following census blocks:

1091, 1092, 1093, 1094, 1095, 1096, 1097, 1098, 1099, 1100, 1101, 1102, 1103, 1104, 1105, 1106, 1107, 1108, 1109, 1110, 1111, 1112, 1113, 1114, 1115, 1116, 1117, 1118, 1166, 1167, 1168, 1169, 1170, 1171, 1172, 1182, 1183, 1184, 1185, 1186, 1187, 1188, 1189, 1190, 1191, 1192, 1193, 1194, 1195, 1196, 1197, 1198, 1199, 1200, 1201, 1202, 1203, 1204, 1205, 1206, 1207, 1208, 1209, 1210, 1211, 1212, 1213, 1214, 1215, 1216, 1217, 1218, 1219, 1220, 1221, 1222, 1223, 1224, 1225, 1226, 1227, 1228, 1229, 1230, 1231, 1232, 1233, 1234, 1235, 1236, 1237, 1238, 1239, 1240, 1241, 1242, 1243, 1244, 1245, 1250, 1251, 1252, 1253, 1254, 1255, 1256, 1257, 1258, 1259, 1260, 1261, 1262, 1263, 1264, 1265, 1266, 1268, 1269, 1270, 1271, 1272, 1273, 1274, 1275, 1276, 1277, 1278, 1279, 1280, 1281, 1282, 1283, 1284, 1285, 1286, 1287, 1288, 1289, 1290, 1291, 1292, 1293, 1294, 1295, 1296, 1297, 1298, 1299, 1300, 1301, 1302, 1303, 1304,

1306, 1307, 1309, 1310, 1311, 1312, 1313, 1314, 1315, 1316, 1317, 1318, 1319, 1320, 1321, 1322, 1323, 1324, 1325, 1338, 1339, 1340, 1341, 1344

445.06--the following census blocks:

1053, 1054, 1055, 1056, 1057, 1058, 1059, 1060, 1061, 1062, 1063, 1064, 1065, 1066, 1067, 1068, 1069, 1070, 1071, 1072, 1073, 1074, 1075, 1076, 1077, 1078, 2006, 2007, 2008, 2009, 2011, 2012, 2013, 2014, 2015, 2016, 2017, 2018, 2019, 2020, 2021, 2035, 2041, 2042, 2043, 2044, 2045, 2046, 2047, 2048, 2049, 2050, 2051, 2052, 2053, 2054, 2055, 2056

447.02--the following census blocks:

1000, 1001, 1002, 1003, 1004, 1005, 1006, 1007, 1008, 1009, 1010, 1011, 1012, 1013, 1014, 1015, 1017, 1018

448.07--the following census blocks:

1000, 1001

448.08--the following census blocks:

1030, 1031, 1032, 1040, 1041, 1047, 1048, 1050, 1051, 1052

449.04--the following census blocks:

1000, 1001, 1010, 1011, 1012, 1013, 1014, 1015, 1016, 1017, 1018, 1019, 1020, 1021, 1022, 1023, 1024, 1025, 1026, 1027, 1028, 1029, 1030, 1031, 1032, 1033, 1034, 1035, 1036, 1037

449.16--the following census blocks:

2000, 2001, 2002, 2003, 2004, 2005, 2006, 2007, 2008, 2009, 2010, 3000, 3001, 3002, 3003, 3004, 3005, 3006, 3007, 3008, 3009, 3010, 3011, 3012, 3013, 3014

450.00--the following census blocks:

1000, 1001, 1002, 1003, 1004, 1005, 1006, 1007, 1008, 1009, 1010, 1011, 1012, 1013, 1014, 1015, 1016, 1017, 1018, 1019, 1020, 1021, 1022, 1023, 1024, 1025, 1026, 1027, 1028, 1029, 1030, 1031, 1032, 1033, 1034, 1035, 2000, 2001, 2002, 2003, 2004, 2005, 2006, 2007, 2008, 2009, 2010, 2011, 2012, 2013, 2014, 2015, 2016, 2017, 2018, 2019, 2020, 2021, 2022, 2023, 2024, 2025, 2026, 2027, 2028, 2029, 3000, 3001, 3002, 3003, 3004, 3005, 3006, 3007, 3008, 3009, 3010, 3011, 3012, 3013, 3014, 3015, 3016, 3017, 3018, 3019, 3020, 3021, 3022, 3023, 3024, 3025, 3026, 3027, 3028, 3029, 3030, 3031, 4000, 4001, 4002, 4003, 4006, 4007, 4008, 4009, 4010, 4011, 4012, 4013, 4014, 4015, 4016, 4017, 4018, 4019, 4020, 4021, 4022, 4023, 4024, 4025, 4026, 4027, 4028, 4029, 4030, 4031, 4032, 4999

451.03--the following census block:

2014

451.11--the following census block:

1000

452.04--the following census blocks:

1000, 1001, 1002, 1003, 1004, 1005, 1006, 1007, 1008, 1009, 1010, 1011, 1012, 1013, 1018, 1019, 1022, 1023, 1024, 1025, 1026, 1027, 1028, 1029, 1030, 1031, 1032, 1033, 1034, 1035, 1036, 1037, 1038, 1039, 1040, 1041, 1042, 1043, 1044, 1045, 1046, 1047, 1048, 1049, 1050, 1051, 1052, 1053, 1054, 1055, 1056, 1057, 1058, 1999

452.05--the following census blocks:

1000, 2036

452.06--the following census blocks:

1000, 1001, 1002, 1003, 1004, 1005, 1006, 1007, 1008, 1009, 1010, 1011, 1012, 1013, 1014, 1015, 1016, 1017, 1018, 1019, 1020, 1021, 1022, 1023, 1024, 1025, 1026, 1027, 1028, 1029, 1030, 1031, 1032, 1033,

1034, 1035, 1036, 1037, 1038, 1039, 1040, 1041, 1042, 1043, 1044, 1045, 1046, 2000, 2001, 2002, 2003, 2004, 2005, 2006, 2007, 2008, 2009, 2010, 2011, 2012, 2013, 2014, 2015, 2098, 2099, 2100, 2101, 2102, 2103, 2104, 2105, 2106, 2107, 2108, 2109, 2110, 2111, 2112, 2113, 2114, 2115, 2116, 2117, 2118, 2119, 2120, 2121, 2122, 2123, 2124, 2125, 2126, 2127, 2128, 2129, 2130, 2131, 2132, 2133, 2134, 2135, 2136, 2137, 2138, 2139, 2140, 2141, 2142, 2143, 2144, 2145, 2146, 2152, 2153, 2154, 2155, 2156, 2157, 2158, 2159, 2160, 2161, 2162, 2163, 2164, 2166, 2167, 2168, 2169, 2170, 2171, 2172, 2173, 2174, 2175, 2176, 2177, 2178, 2179, 2180, 2181, 2182, 2183, 2184, 2185, 2186, 2187, 2188, 2189, 2190, 2191, 2192, 2193, 2194, 2195, 2196, 2197, 2198, 2199, 2200, 2201, 2202, 2203, 2204, 2205, 2206, 2207, 2208, 2209, 2210, 2211, 2212, 2213, 2214, 2215, 2216, 2217, 2218, 2219, 2220, 2221, 2222, 2223

456.03--the following census blocks:

1000, 1001, 1002, 1003, 1004, 1005, 1006, 1007, 1008, 1009, 1010, 1011, 1012, 1013, 1014, 1015, 1016, 1017, 1018, 1019, 1020, 1021, 1022, 1023, 1024, 1025, 1026, 1027, 1028, 1029, 1030, 1031, 1032, 1033, 1034, 1035, 1036, 1037, 1038, 1039, 1040, 1041, 1042, 1043, 1044, 1045, 1046, 1047, 1048, 1049, 1050, 1051, 1052, 1053, 1054, 1055, 1056, 1057, 1058, 1059, 1060, 1061, 1062, 1063, 1064, 1065, 1066, 1067, 1068, 1069, 1070, 1071, 1072, 1073, 1074, 1075, 1076, 1077, 1078, 1079, 1080, 1081, 1082, 1083, 1084, 1085, 1086, 1087, 1088, 1089, 1090, 2000, 2001, 2002, 2003, 2004, 2005, 2006, 2007, 2008, 2009, 2010, 2011, 2012, 2013, 2014, 2015, 2016, 2017, 2018, 2019, 2020, 2021, 2022, 2023, 2024, 2025, 2026, 2027, 2028, 2029, 2030, 2031, 2032, 3000, 3001, 3002, 3003, 3004, 3005, 3006, 3007, 3008, 3009, 3010, 3011, 3012, 3013, 3014, 3015, 3016, 3017, 3018, 3019, 3057, 3058, 3059, 3060, 3061, 3062, 4000, 4001, 4002, 4003, 4004, 4005, 4006, 4007, 4008, 4009, 4010, 4011, 4012, 4013, 4014, 4015, 4016, 4017, 4018, 4019, 4020, 4021, 4022, 5000, 5001, 5002, 5003, 5004, 5005, 5006, 5015, 5016, 5017, 5018, 5019

456.05--the following census blocks:

1000, 1001, 1002, 1003, 1004, 1005, 1006, 1009, 1010, 1011, 1012, 1013, 1017, 1020, 1021, 1022, 1023, 1024, 1025, 1026, 1027, 1028, 1029, 1030, 1031, 1032, 1033, 1034, 1035, 1036, 1037, 1038, 1039, 1040, 1041, 1042, 1043, 1044, 1045, 1046, 1047, 1048, 1049, 1050, 1051, 1052, 1053, 1054, 1055, 1056, 1057, 1058, 1059, 1060, 1061, 1062, 1063, 1064, 1065, 1066, 2000, 2001, 2002, 2003, 2004, 2005, 2006, 2007, 2008, 2009, 2010, 2011, 2012, 2013, 2014, 2015, 2016, 2017, 2018, 2019, 2020, 2021, 2022, 2023, 2024, 2025, 2026, 2027, 2028, 2029, 2030, 2031, 2032, 2033, 2034, 2035, 2036, 2037, 2038, 2039, 2040, 2041, 2042, 2043, 2044, 2045, 2046, 2047, 2048, 2049, 2050, 2051, 2052, 2053, 2054, 2055, 2056, 2057, 2058, 2059, 2060, 2061, 2062, 2063, 2064, 2065, 2066, 2067, 2068, 2069, 2070, 2071, 2072, 2073, 2074, 2075, 2076, 2077, 2078, 2079, 2080, 2081, 2082, 2083, 2084, 2085, 2086, 2087, 2088, 2089, 2090, 2091, 2092, 2093, 2094, 2095, 2096, 2097, 2098, 2099, 2100, 2101, 2102, 2103, 2104, 2105, 2106, 2107, 2108, 2109, 2110, 2111, 2112, 2113, 2114, 2115, 2116, 2117, 2118, 2119, 2120, 2121, 2122, 2123, 2124, 2125, 2126, 2127, 2128, 2129, 2130, 2131, 2132, 2133, 2134, 2135, 2136, 2137, 2138, 2139, 2140, 2141, 2142, 2143, 2144, 2145, 2146, 2147, 2148, 2149, 2150, 2151, 2152, 2153, 2154, 2155, 2156, 2157, 2158, 2159, 2160, 2161, 2162, 2163, 2164, 2165, 2166, 2167, 2168, 2169, 2170, 2171, 2172, 2173, 2174, 2175, 2176, 2177, 2178, 2179, 2180, 2181, 2182, 2183, 2184, 2185, 2186, 2187, 2188, 2189, 2190, 2191, 2192, 2193, 2194, 2195, 2196, 2197, 2198, 2199, 2200, 2201, 2202, 2203, 2204, 2205, 2206, 2207, 2208, 2209, 2210, 2211, 2212, 2213, 2214, 2215, 2216, 2217, 2218, 2987, 2988, 2989, 2990, 2991, 2992, 2993, 2994, 2995, 2996, 2997, 2998, 2999

458.00--the following census blocks:

1007, 1025, 1026, 1027, 1028, 1029, 1030, 1031, 1032, 1033, 1034, 1042, 1043, 1044, 1047, 1048, 1059, 1064, 1065, 1066, 1067, 1068, 1071, 1072, 1073, 1081, 1082, 1083, 1084, 1086, 1087, 1088, 1091, 1092, 1093, 1094, 1097, 1098, 1099, 2000, 2001, 2002, 2003, 2004, 2005, 2006, 2007, 2008, 2009, 2010, 2011, 2012, 2013, 2014, 2015, 2016, 2017, 2018, 2019, 2020, 2021, 2022, 2023, 2024, 2025, 2026, 2027, 2028, 2029, 2030, 2031, 2032, 2033, 2034, 2035, 2036, 2037, 2038, 2039, 2040, 2041, 2042, 2043, 2044, 2045, 2046, 2047, 2048, 2049, 2050, 2051, 2052, 2053, 2054, 2055, 2056, 2057, 2058, 2059, 2060, 2061, 3000, 3001, 3002, 3003, 3004, 3005, 3006, 3007, 3008, 3009, 3010, 3011, 3012, 3013, 3014, 3015, 3016, 3017, 3018, 3019, 3020, 3021, 3022, 3023, 3024, 3025, 3026, 3027, 3028, 3029, 3030, 3031, 3032, 3033, 3034, 3035, 3036, 3037, 3038, 3039, 3040, 3041, 3042, 3043, 3044, 3045, 3046, 3047, 3048, 3049, 3050, 3051, 3052, 3053, 3055, 3056, 3057, 3058, 3059, 3060, 3061, 3062, 3063, 3064, 3065, 3066, 3067, 3068, 3069, 3070, 3071, 3072, 3073, 3074, 3075, 3076, 3077, 3078, 3079, 3080, 3081, 5125, 5126, 5127, 5128, 5129, 5130, 5131, 5132, 5133, 5134, 5135, 5136, 5137, 5314, 5315, 5316, 6160, 6161, 6182, 6194, 6211, 6212, 6213, 6214, 6215, 6216, 6217, 6218, 6219, 6220, 6221, 6222, 6223, 6224, 6225, 6226, 6227, 6228, 6229, 6230, 6231, 6232, 6236, 6237, 6238, 6239, 6240, 6241, 6242, 6243, 6244, 6245, 6246, 6247, 6248, 6249, 6250, 6251, 6252, 6253, 6254, 6255, 6256, 6257, 6258, 6259, 6260, 6261, 6262, 6263, 6264, 6265, 6266, 6267, 6268, 6269, 6270, 6271, 6272, 6273, 6274, 6275, 6276

460.00--the following census blocks:

1020, 1021, 1022, 1023, 1024, 1025, 1026, 1027, 1028, 1029, 1030, 1031, 1032, 1033, 1034, 1035, 1036,

1037, 1038, 1039, 1040, 1041, 1042, 1043, 1044, 1045, 1046, 1047, 1048, 1049, 1050, 1051, 1052, 1053, 1054, 1055, 1056, 1057, 1058, 1059, 1060, 1061, 1062, 1063, 1064, 1065, 1066, 1067, 1079, 1080, 1081, 1082, 1083, 1084, 1085, 1086, 1087, 1088, 1089, 1090, 1091, 1092, 1093, 1094, 1095, 1096, 1097, 1098, 1099, 1100, 1101, 1102, 1103, 1104, 1105, 1106, 1107, 1108, 1109, 1110, 1111, 1112, 1113, 1114, 1115, 1116, 1117, 1118, 1119, 1120, 1121, 1122, 1123, 1124, 1125, 1126, 1127, 1128, 1129, 1130, 1131, 1132, 1133, 1134, 1135, 1995, 1996, 1997, 1998, 2000, 2001, 2002, 2003, 2004, 2005, 2006, 2007, 2008, 2009, 2010, 2011, 2012, 2013, 2014, 2015, 2016, 2017, 2018, 2019, 2020, 2021, 2022, 2023, 2024, 2025, 2026, 2027, 2028, 2029, 2030, 2031, 2032, 2033, 2034, 2035, 2036, 2037, 2038, 2039, 2040, 2041, 2042, 2043, 2044, 2045, 2046, 2047, 2048, 2049, 2050, 2051, 2052, 2053, 2054, 2055, 2056, 2057, 2058, 2059, 2060, 2061, 2062, 2063, 2064, 2065, 2066, 2067, 2068, 2069, 2070, 2071, 2072, 2073, 2074, 2075, 2076, 2077, 2078, 2079, 2080, 2081, 2082, 2083, 2084, 2989, 2990, 2991, 2992, 2993, 2994, 2995, 2996, 2997, 2998, 2999

9403.00--the following census blocks:

5115, 5116, 5117, 5118, 5119, 5993, 5994

San Diego

Whole Tracts in San Diego County

24.01, 24.02, 25.01, 25.02, 26.01, 26.02, 32.02, 32.11, 32.12, 33.03, 34.03, 34.04, 35.01, 35.02, 36.01, 36.02, 36.03, 38.00, 39.01, 39.02, 40.00, 41.00, 45.01, 45.02, 46.00, 47.00, 48.00, 49.00, 100.01, 100.03, 100.04, 100.05, 100.09, 100.10, 100.11, 100.12, 100.13, 100.14, 100.15, 101.03, 101.04, 101.06, 101.07, 101.09, 101.10, 101.11, 101.12, 102.00, 103.00, 104.01, 104.02, 105.01, 105.02, 106.01, 106.02, 106.03, 107.00, 108.00, 109.00, 110.00, 111.00, 112.00, 114.00, 115.00, 116.01, 116.02, 117.00, 118.01, 118.02, 119.01, 119.02, 120.01, 120.02, 120.03, 121.01, 121.02, 122.00, 123.02, 123.03, 124.01, 124.02, 125.00, 126.00, 127.00, 128.00, 129.00, 130.00, 131.02, 131.03, 131.04, 132.03, 132.04, 132.05, 132.06, 133.01, 133.02, 133.03, 133.06, 133.07, 133.08, 133.09, 133.10, 133.11, 133.12, 134.09, 134.13, 134.14, 134.15, 134.16, 134.17, 134.18, 134.19

Partial Tracts in San Diego County

22.01--the following census blocks:

1005, 1006, 1007, 2004, 2005

22.02--the following census blocks:

1005, 2005, 2006, 3006, 3007, 3008, 3009

31.11--the following census blocks:

3008, 3009

32.01--the following census blocks:

1001, 1002, 1003, 1004, 1006, 1007, 1008, 1009, 1010, 1011, 2000, 2001, 2002, 2003, 2004, 2005, 2006, 2007, 2008, 2009

32.04--the following census blocks:

1000, 1002, 1003, 1004, 1005, 1006, 1007, 1008, 1009, 1010, 1011, 1012, 1013, 1014, 1015, 1016, 1017, 1018, 1035, 1036, 1037, 1038, 1040, 1041, 1989, 1990, 1991, 1992, 1993, 1994, 1995, 1996, 1999, 2000, 2003, 2004, 2005, 2006, 2007, 2008, 2009, 2010, 2011, 2012, 2013, 2014, 2015, 2016, 2017, 2018

32.07--the following census blocks:

1000, 1001, 1002, 1004, 1999

32.08--the following census blocks:

5002, 5006, 5013

33.01--the following census blocks:

1004, 1005, 1006, 1007, 1008, 2000, 2001, 2002, 2003, 2004, 2009, 2011, 2012, 2013, 2014, 2015, 2016,

2017, 2018

33.02--the following census blocks:

1000, 1001, 1002, 1003, 1004, 1005, 1006, 1007, 1008, 2000, 5001, 5002

34.01--the following census blocks:

1002, 2000, 2001, 2002, 2003, 2004, 2005

50.00--the following census blocks:

1000, 1001, 1002, 1003, 1004, 1005, 1006, 1007, 1008, 1009, 1010, 1011, 1012, 1013, 2000, 2001, 2002, 2003, 2004, 2005, 2006, 2007, 2008, 2009, 3000, 3001, 3002, 3003, 3004, 3005, 3006, 3007, 3008, 3009, 3010, 3011, 4000, 4001, 4002, 4003, 4004, 4005, 4006, 4007, 4008, 4009, 4010

51.00--the following census blocks:

2005, 2006, 2007, 2008, 2009, 2010, 2011, 2012, 2013, 3026, 3031

56.00--the following census blocks:

2030, 2031, 2032

99.01--the following census block:

9997

99.02--the following census blocks:

9978, 9979, 9980, 9983, 9984, 9985, 9986, 9989, 9992, 9993, 9997, 9998, 9999

113.00--the following census blocks:

9000, 9001

123.04--the following census blocks:

1000, 1001, 1002, 1003, 1004, 1005, 1006, 1007, 2000, 2001, 2002, 2003, 2004, 2005, 2006, 2007, 2008, 2009, 2010, 2011, 2012, 2013, 2014, 2015, 2016, 2017, 2018, 2020

133.13--the following census blocks:

1000, 1001, 1002, 1003, 1004, 1005, 1006, 1007, 1008, 1009, 1010, 1011, 1012, 1013, 1014, 1015, 1016, 1017, 1018, 1019, 1020, 1021, 1022, 1023, 1024, 1025, 1026, 1027, 1028, 1029, 1030, 1031, 1035, 1036, 1037, 1038, 1039, 1040, 1041, 1042, 1997

134.01--the following census blocks:

1000, 1001, 1002, 1003, 1004, 1005, 1006, 1007, 1008, 1009, 1010, 1012, 1013, 1014, 1015, 1016, 1017, 1018, 1019, 1020, 1021, 1022, 1023, 1024, 1025, 1026, 1027, 1028, 1031, 2000, 2001, 2002, 2003, 2004, 2005, 2006, 2007, 2008, 2009, 2010, 2011, 2012, 2013, 2014, 2015, 2016

134.10--the following census blocks:

1020, 1021, 1022, 1024, 2002,

3005, 3006

134.11--the following census blocks:

1001, 1002, 1006, 1007, 1008, 1009, 1013, 1015, 1016, 1017, 1018, 1019, 1020

134.12--the following census blocks:

1000, 1001, 1002, 1004, 1005, 1006, 1020, 1021, 1023, 1028, 2000, 2001, 2002, 2003, 2004, 2005, 2006, 2007, 2008, 2009, 2010, 2011, 2012, 2013, 3000, 3001, 3002, 3003

209.02--the following census blocks:

1021, 1022, 1023, 1024, 1025, 1026, 1028

210.00--the following census blocks:

3166, 3172, 3173, 3174, 3175, 3176, 3177, 3178, 4000, 4001, 4002, 4003, 4004, 4005, 4006, 4007, 4008, 4009, 4010, 4011, 4012, 4013, 4014, 4015, 4016, 4017, 4018, 4019, 4020, 4021, 4022, 4023, 4024, 4025, 4026, 4030, 4031, 4032, 4034, 4035, 4052, 4053, 4064, 4065, 4101, 4102, 4103.

211.00--the following census blocks:

1000, 1005, 1006, 1007, 1008, 1009, 1010, 1011, 1012, 1013, 1014, 1015, 1016, 1017, 1018, 1019, 1020, 1021, 1022, 1023, 1024, 1027, 1028, 1029, 1030, 1033, 1034, 1035, 1036, 1037, 1038, 1039, 1040, 1041, 1042, 1043, 1044, 1045, 1046, 1047, 1048, 1049, 1050, 1051, 1052, 1053, 1054, 1055, 1056, 1057, 1058, 1059, 1060, 1061, 1062, 1063, 1064, 1065, 1066, 1067, 1068, 1069, 1070, 1071, 1072, 1073, 1074, 1075, 1076, 1077, 1078, 1079, 1080, 1081, 1082, 1083, 1084, 1085, 1086, 1087, 1088, 1089, 1090, 1091, 1092, 1093, 1094, 1095, 1096, 1097, 1098, 1099, 1100, 1101, 1102, 1103, 1104, 1105, 1106, 1107, 1108, 1109, 1110, 1111, 1112, 1113, 1114, 1115, 1116, 1117, 1118, 1119, 1120, 1121, 1122, 1123, 1124, 1125, 1126, 1127, 1128, 1129, 1130, 1131, 1132, 1133, 1134, 1135, 1136, 1137, 1138, 1139, 1140, 1141, 1142, 1143, 1144, 1145, 1146, 1147, 1148, 1149, 1150, 1151, 1152, 1153, 1154, 1155, 1156, 1157, 1158, 1159, 1160, 1161, 1162, 1163, 1164, 1165, 1166, 1167, 1168, 1169, 1170, 1171, 1172, 1173, 1174, 1175, 1176, 1177, 1178, 1179, 1180, 1181, 1182, 1183, 1184, 1185, 1186, 1187, 1188, 1189, 1995, 1996, 1997, 1999, 2000, 2001, 2002, 2003, 2004, 2005, 2006, 2007, 2008, 2009, 2010, 2011, 2012, 2013, 2014, 2015, 2016, 2017, 2018, 2019, 2020, 2021, 2022, 2023, 2024, 2025, 2026, 2027, 2028, 2029, 2030, 2031, 2032, 2033, 2034, 2035, 2036, 2037, 2038, 2039, 2040, 2041, 2042, 2043, 2044, 2045, 2046, 2047, 2048, 2049, 2050, 2051, 2052, 2053, 2054, 2055, 2056, 2057, 2058, 2059, 2060, 2061, 2062, 2063, 2064, 2065, 2066, 2067, 2068, 2069, 2070, 2071, 2072, 2073, 2074, 2075, 2076, 2077, 2078, 2079, 2080, 2081, 2082, 2083, 2084, 2085, 2086, 2087, 2088, 2089, 2090, 2091, 2092, 2093, 2094, 2095, 2096, 2097, 2098, 2099, 2100, 2101, 2102, 2103, 2104, 2105, 2106, 2107, 2108, 2109, 2110, 2111, 2112, 2113, 2114, 2115, 2116, 2117, 2118, 2119, 2120, 2121, 2122, 2123, 2124, 2125, 2126, 2127, 2128, 2129, 2130, 2131, 2132, 2133, 2134, 2135, 2136, 2137, 2138, 2139, 2140, 2141, 2142, 2143, 2144, 2145, 2146, 2147, 2148, 2149, 2150, 3000, 3001, 3002, 3003, 3004, 3005, 3006, 3007, 3008, 3009, 3010, 3011, 3012, 3013, 3014, 3015, 3016, 3017, 3018, 3019, 3020, 3021, 3022, 3023, 3024, 3025, 3026, 3027, 3028, 3029, 3030, 3031, 3032, 3033, 3034, 3035, 3036, 3037, 3038, 3039, 3040, 3041, 3042, 3043, 3044, 3045, 3046, 3047, 3048, 3049, 3050, 3051, 3052, 3053, 3054, 3055, 3056, 3057, 3058, 3059, 3060, 3061, 3062, 3063, 3064, 3065, 3066, 3067, 3068, 3069, 3070, 3071, 3072, 3073, 3074, 3075, 3076, 3077, 3078, 3079, 3080, 3081, 3082, 3083, 3084, 3085, 3086, 3087, 3088, 3089, 3090, 3091, 3092, 3093, 3094, 3095, 3096, 3097, 3098, 3099, 3100, 3101, 3102, 3103, 3104, 3105, 3106, 3107, 3108, 3109, 3110, 3111, 3112, 3113, 3114, 3115, 3116, 3117, 3118, 3119, 3120, 3121, 3122, 3123, 3124, 3125, 3126, 3127, 3128, 3129, 3130, 3131, 3132, 3133, 3134, 3135, 3136, 3137, 3138, 3139, 3140, 3141, 3142, 3143, 3144, 3145, 3146, 3147, 3148, 3149, 3150, 3151, 3152, 3153, 3154, 3155, 3156, 3157, 3158, 3159, 3160, 3161, 3162, 3163, 3164, 3165, 3166, 3167, 3168, 3169, 3170, 3171, 3172, 3173, 3174, 3175, 3176, 3177, 3178, 3179, 3180, 3181, 3182, 3183, 3184, 3185, 3186, 3187, 3188, 3189, 3190, 3191, 3192, 3193, 3194, 3195, 3196, 3197, 3198, 3199, 3200, 3201, 3202, 3203, 3204, 3205, 3206, 3207, 3208, 3209, 3210, 3211, 3212, 3213, 3214, 3215, 3216, 3217, 3218, 3219, 3220, 3221, 3222, 3223, 3224, 3225, 3226, 3227, 3228, 3229, 3230, 3231, 3232, 3233, 3234, 3235, 3236, 3237, 3238, 3239, 3240, 3241, 3242, 3243, 3244, 3245, 3246, 3247, 3248, 3249, 3250, 3251, 3252, 3253, 3254, 3255, 3256, 3257, 3258, 3259, 3260, 3261, 3262, 3263, 3264, 3265, 3266, 3267, 3268, 3269, 3270, 3271, 3272, 3273, 3274, 3275, 3276, 3277, 3278, 3279, 3280, 3281, 3282, 3283, 3284, 3285, 3286, 3287, 3288, 3289, 3290, 3291, 3292, 3293, 3294, 3295, 3296, 3297, 3298, 3299, 3300, 3301, 3302, 3303, 3304, 3305, 3306, 3307, 3308, 3309, 3311, 3312, 3313, 3314, 3315, 3316, 3317, 3318, 3319, 3320, 3321, 3322, 3323, 3324, 3325, 3326, 3999, 4000, 4001, 4002, 4003, 4004, 4005, 4006, 4007, 4008, 4009, 4010, 4011, 4012, 4013, 4014, 4015, 4016, 4017, 4018, 4019, 4020, 4021, 4022, 4023, 4024, 4025, 4026, 4027, 4028, 4029, 4030, 4031, 4032, 4033, 4034, 4035, 4036, 4037, 4038, 4039, 4040, 4041, 4042, 4043, 4044, 4045, 4046, 4047, 4048, 4049, 4050, 4051, 4052, 4053, 4054, 4055, 4056, 4057, 4058, 4059, 4060, 4061, 4062, 4063, 4064, 4065, 4066, 4067, 4068, 4069, 4070, 4071, 4072, 4073, 4074, 4075, 4076, 4077, 4078

213.02--the following census blocks:

2031, 2036, 2037, 2038, 2039, 2040, 2041, 2042, 2044, 2045, 2046, 2047, 2048, 2049, 2050, 2051, 2052, 2053, 2054, 2055, 2056, 2057, 2058, 2063, 2064, 2065, 2066, 2067, 2071, 2072, 2073, 2075, 2076, 2077, 2078, 2079, 2080, 2081, 2084, 2090, 2091, 2092

213.03--the following census blocks:

2043, 2045, 2046, 2047, 2048, 2049, 2050, 2051, 2052

213.04--the following census blocks:

2042, 2043

<< CA ELEC pr. 21400 (c. hd.) >>

SEC. 2. Chapter 5 (commencing with Section 21400) is added to Division 21 of the Elections Code, to read:

Chapter 5. Congressional Districts

<< CA ELEC § 21400 >>

21400. This chapter sets forth the congressional districts.

<< CA ELEC § 21401 >>

21401. Congressional District 1 consists of the following:

Whole counties in District 1

Del Norte

Humboldt

Lake

Mendocino

Napa

Partial counties in District 1

Sonoma

Whole Tracts in Sonoma County

1539.01, 1539.02, 1539.03

Partial Tracts in Sonoma County

1501.00--the following census blocks:

1000, 1001, 1002, 1003, 1004, 1005, 1006, 1007, 1008, 1009, 1010, 1011, 1012, 1035, 1036

1502.01--the following census blocks:

1000, 1001, 1002, 1003, 1004, 1005, 1006, 1007, 1008, 1009, 1010, 1011, 1012, 1013, 1014, 1015, 1016, 1017, 1018, 1019, 1020, 1021, 1022, 1023, 1025, 1026, 2000, 2001, 2002, 2003, 2004, 2005, 2006, 2007, 2008, 2009, 2010, 2011, 2012, 2013, 2014, 3000, 3001, 3002, 3003, 3004, 3005, 3006, 3007, 3008, 3009, 3010, 3011, 3012, 3013, 3014, 3015, 3016, 3017, 3018, 3019, 3020, 3021, 3022, 3023, 3024, 3025, 3026, 4000, 4001, 4002, 4003, 4004, 4005, 4006, 4007, 4008, 4009, 4010, 4011, 4012, 4013, 4014, 4015, 4016, 4017, 4018, 4019, 4020, 4021, 4022, 4023, 4025, 5000, 5001, 5002, 5003, 5004, 5005, 5006, 5007, 5008, 5009, 5010, 5011, 5012, 5013, 5014, 5015, 5016, 5017, 5021, 5022, 5023, 5025, 6000, 6001, 6002, 6003, 6004, 6005, 6006, 6007, 6008, 6009, 6010, 6011, 6012, 6013, 6015, 6016, 6017, 6018

1502.02--the following census blocks:

1000, 1001, 1002, 1003, 1004, 1005, 1006, 1007, 1008, 1009, 1010, 1011, 1012, 2000, 2001, 2002, 2003, 2004, 2005, 2006, 2007, 2008, 2009, 2010, 2011, 2012, 2013, 2014, 3000, 3001, 3002, 3003, 3004, 3005, 3006, 3007, 3008, 3009, 3010, 3011, 3012, 3013, 4000, 4001, 4002, 4003, 4004, 4005, 4006, 4018, 4019, 4020, 4021, 4022, 5000, 5001, 5002, 5003, 5004, 5005, 5009, 5010, 5011, 5012, 5013, 5014, 5015, 5016

1503.02--the following census blocks:

1000, 1001, 1002, 1003, 1004, 3000, 3001

1505.00--the following census blocks:

4000, 4001, 4002, 4003, 4004, 4005, 4006, 4007, 4009, 4010, 4011, 4012, 4013, 4014, 4018, 4019, 4020, 4021, 4022, 4023, 4024, 4025

1516.00--the following census blocks:

1000, 1001, 1002, 1003, 1005, 1006, 1007, 1011, 1012, 1013, 1014, 1015

1526.00--the following census blocks:

1000, 1001, 1002, 1003, 1004, 1005, 1006, 1007, 1011, 1013, 1014, 1015, 1016, 1017, 1018, 1019, 1020, 1021, 1999, 2000, 2001, 2004, 2005, 2010, 5000, 5001, 5002, 5003, 5004, 5005, 5006, 5007, 5008, 5009, 5010, 5011, 5012, 5013, 5014, 5015, 5016, 5017, 5018, 5019, 5020, 5021, 5022, 5024, 5027, 5028, 5029, 5030, 5031, 5032, 5033, 5034, 5035, 5036, 5037, 5038, 5039, 5040, 5041, 5042, 5043, 5044, 5045, 5046, 5047, 5048, 5049, 5050, 5051, 5052, 5053, 5054, 5055, 5056, 5057, 5058, 5059, 5060, 5061, 5062, 5063, 5064, 5065, 5066, 5067, 5068, 5069, 5070, 5071

1527.01--the following census blocks:

1007, 5010, 5011, 5012, 5013

1527.02--the following census blocks:

1018, 2007, 2008, 2009, 2012, 2013, 2014, 2015

1538.01--the following census blocks:

1006, 1007, 1009, 1010, 1011, 2000, 2001, 2002, 2003, 2004, 2005, 2006, 2007, 2008, 2009, 2010, 2011, 2012, 2013, 2014, 2015, 2016, 2017, 2018, 2019, 2020, 2021, 2022, 2025, 2026, 2027, 2028, 2029, 2030, 2031, 2032, 2033, 2034, 2035, 2036, 2037, 2038, 2039, 2040, 2041, 2042, 2043, 2044, 2048, 2049, 3000, 3001, 3002, 3003, 3004, 3005, 3006, 3007, 4000, 4001, 4002, 4003, 4004, 4005, 4006, 4007, 4008, 4009, 4010, 4011, 4012, 4013, 4014, 4015, 4016, 4017, 4018, 4019

1538.02--the following census blocks:

1000, 1001, 1002, 1003, 1004, 1005, 1006, 1007, 1008, 1009, 1010, 1011, 1012, 1013, 1014, 1015, 1016, 1017, 1018, 1019, 1020, 1021, 1022, 1023, 1024, 1025, 1026, 1027, 1028, 1029, 1030, 1031, 1032, 1033, 1034, 1035, 1036, 1037, 1038, 1039, 1040, 1041, 1042, 1043, 1044, 1045, 1046, 2000, 2001, 2002, 2003, 2004, 2005, 2006, 2007, 2008, 2009, 2010, 2011, 2012, 2013, 2014, 2015, 2016, 2017, 2018, 2019, 2020, 2021, 2022, 2023, 2024, 2025, 2026, 2027, 2028, 2029, 2030, 2031, 2032, 3000, 3001, 3002, 3003, 3004, 3005, 3006, 3007, 3008, 3010, 3011, 3012, 3013, 3014, 3015, 3016, 3017, 3018, 3019, 3020, 3021, 3022, 3024, 3025, 3026, 3027, 3028, 3029, 3030, 3031, 3032

1538.03--the following census blocks:

1000, 1001, 1002, 1003, 1004, 2001, 2002, 2003, 2004, 2005, 2006, 2007, 2008, 2009, 2010, 2011, 2012, 2013, 2014, 2017, 2018, 2019, 2020, 2021, 3001, 3002, 3003, 3004, 3005, 3006, 3007, 3008, 3009, 3010, 3011, 3012, 3013, 3014, 3015, 3016, 3017, 3018, 3019, 3020, 3021, 3022, 4000, 4001, 4002, 4003, 4004, 4005, 4006, 4007, 4008, 4009, 4010, 4011, 4012, 4013, 4014, 5000, 5001, 5002, 5003, 5004, 5005, 5006, 5007, 5008, 5009, 5010, 5011, 5012, 5013, 5014, 5015, 5016, 5017, 5018, 5019, 5020, 5021, 5022, 5023, 5024, 5025, 5026, 5027, 5028, 5029, 5030, 5031, 5032, 5033, 5034, 6000, 6001, 6002, 6003, 6004, 6005, 6006, 6007, 6008, 6009, 6010, 6011, 6012, 6013, 6014, 6015, 6016, 6017

1540.00--the following census blocks:

2000, 2001, 2002, 2003, 2004, 2005, 2006, 2007, 2008, 2009, 2010, 2011, 2012, 2014, 2030, 2031, 2032, 2034, 2035, 2036, 2037, 2995, 2996, 2997, 2998, 3000, 3001, 3002, 3003, 3004, 3005, 3006, 3007, 3008, 3009, 3010, 3011, 3012, 3013, 3014, 3015, 3016, 3017, 3018, 3019, 3020, 3021, 3022, 3023, 3024, 3025, 3035, 3036, 3037, 3038, 3039, 3040, 3041, 3042, 3043, 3044, 3994, 3995, 3996, 3997, 3998, 3999

1541.00--the following census blocks:

1000, 1001, 1002, 1003, 1004, 1005, 1006, 1007, 1008, 1009, 1010, 1011, 1012, 1013, 1014, 1015, 1016, 1017, 1018, 1019, 1020, 1021, 1022, 1023, 1024, 1025, 1026, 1027, 1028, 1029, 1030, 1031, 1032, 1033, 1034, 1035, 1036, 1037, 1038, 1039, 1040, 1041, 1042, 1043, 1044, 1045, 1046, 1047, 1048, 2000, 2001, 2002, 2003, 2004, 2005, 2006, 2007, 2008, 2009, 2010, 2011, 2012, 2013, 2014, 2015, 2016, 2017, 2018, 2019, 2020, 2021, 2022, 2023, 2024, 2025, 2026, 2027, 2028, 2029, 2030, 2031, 2032, 2033, 2034, 2035, 2036, 2037, 2038, 2039, 2040, 2042, 2043, 2044, 2045, 2046, 2047, 2048, 2049, 2050, 2051, 2052, 2053, 2054, 2055, 2056, 2057, 2058, 2059, 2060, 2061, 2062, 2063, 2064, 2065, 2066, 2994, 2995, 2996, 2997, 2998, 2999, 3000, 3001, 3002, 3003, 3004, 3005, 3006, 3007, 3008, 3009, 3010, 3011, 3012, 3013, 3014, 3015, 3016, 3017, 3018, 3019, 3020, 3021, 3022, 3023, 3024, 3025, 3026, 3027, 3028, 3029, 3030, 3031, 3032, 3033, 3034, 3035, 3036, 3037, 3038, 3039, 3040, 3041, 3042, 3043, 3044, 3045, 3046, 3047, 3048, 3049, 3050, 3051, 3052, 3053, 3054, 3055, 3056, 3057, 3058, 3059, 3060, 3061, 3062, 3063, 3064, 3065, 3066, 3067, 3068, 3069, 3070, 3071, 3072, 3073, 3074, 3075, 3076, 3077, 3078, 3079, 3080, 3081, 3082, 3083, 3084, 3085, 3086, 3087, 3088, 3089, 3090, 3091, 3092, 3093, 3094, 3095, 3096, 3097, 3098, 3099, 3100, 3101, 3102, 3103, 3104, 3105, 3106, 3107, 3108, 3109, 3110, 3111, 3112, 3113, 3114, 3115, 3116, 3117, 3118, 3119, 3120, 3121, 3122, 3123, 3124, 3125, 3126, 3998, 3999, 4000, 4001, 4002, 4003, 4004, 4005, 4006, 4007, 4008, 4009, 4010, 4011, 4012, 4013, 4014, 4015, 4016, 4017, 4018, 4019, 4020, 4021, 4022, 4023, 4024, 4025, 4026, 4027, 4028, 4029, 4030, 4031, 4032, 4033, 4034, 4035, 4036, 4037, 4038, 4039, 4040, 4041, 4042, 4043, 4044, 4045, 4046, 4047, 4048, 4049, 4050, 4051, 4052, 4053, 4054, 4055, 4056, 4057, 4058, 4059, 4060, 4061, 4062, 4063, 4064, 4065, 4066

1542.00--the following census blocks:

1000, 1001, 1002, 1003, 1004, 1005, 1006, 1007, 1008, 1009, 1010, 1011, 1012, 1013, 1014, 1015, 1016, 1017, 1018, 1019, 1020, 1021, 1022, 1023, 1024, 1025, 1026, 1027, 1028, 1029, 1030, 1031, 1032, 1033, 1034, 1035, 1036, 1037, 1038, 1039, 1040, 1041, 1042, 1043, 1044, 1045, 1046, 1047, 1048, 1049, 1050, 1051, 1052, 1053, 1054, 1055, 1056, 1057, 1058, 1059, 1060, 1061, 1062, 1063, 1064, 1065, 1066, 1067, 1068, 1069, 1070, 1071, 1072, 1073, 1074, 1075, 1076, 1077, 1078, 1079, 1080, 1081, 1082, 1083, 1084, 1085, 1086, 1087, 1088, 1089, 1090, 1091, 1092, 1093, 1094, 1095, 1096, 1097, 1098, 1099, 1100, 1101, 1102, 1103, 1104, 1105, 1106, 1107, 1108, 1109, 1110, 1111, 1112, 1993, 1994, 1995, 1996, 1997, 1998, 1999, 2000, 2001, 2002, 2003, 2004, 2005, 2006, 2007, 2008, 2009, 2010, 2011, 2012, 2013, 2014, 2015, 3000, 3001, 3002, 3003, 3004, 3005, 3006, 3007, 3008, 3009, 3010, 3011, 3012, 3013, 3014, 3015, 3016, 3017, 3018, 3019, 3020, 3021, 3022, 3023, 4000, 4001, 4002, 4003, 4004, 4005, 4006, 4007, 4008, 4009, 4010, 4011, 4012, 4013, 4014, 4015, 4016, 4017, 4018, 4019, 4020, 4021, 4022, 4023, 4024, 4025, 4026, 4027, 4028, 4029, 4030, 4031, 4032, 4033, 4034, 4035, 4036, 4037, 4038, 4039, 4040, 4041, 4042, 4043, 4044, 4045, 4046, 5000, 5001, 5002, 5003, 5004, 5005, 5006, 5007, 5008, 5009, 5010, 5011, 5012, 5013, 5014, 5015, 5016, 5017, 5018, 5019, 5020, 5021, 5022, 5023, 5024, 5025, 5026, 5027, 5028, 5029, 5030, 5031, 5032, 5033, 5034, 5035, 5036, 5037, 5038, 5039, 5040, 5041, 5042, 5043, 5044, 5045, 5046, 5047, 5048, 5049, 5050, 5051, 5052, 5053, 5054, 5055, 5056, 5057, 5058, 5059, 5060, 5061, 5062, 5063, 5064, 5065, 5066, 5067, 5068, 5069, 5070, 5071, 5072, 5073, 5074, 5075, 5996, 5997, 5998, 5999

Yolo

Whole Tracts in Yolo County

101.01, 102.01, 102.03, 102.04, 103.00, 104.00, 105.01, 105.05, 105.06, 105.07, 105.08, 105.09, 105.10, 106.02, 106.05, 106.06, 106.07, 106.08, 107.01, 107.03, 107.04, 108.00, 109.01, 109.02, 111.01, 111.02, 111.03, 112.05, 113.00

Partial Tracts in Yolo County

101.02--the following census blocks:

1000, 1001, 1002, 1003, 1004, 1005, 1006, 1007, 1008, 1009, 1010, 1999, 2000, 2001, 2002, 2003, 2004, 2005, 2006, 2007, 2008, 2009, 2010, 2011, 2012, 2013, 3000, 3001, 3002, 3003, 3004, 3005, 3006, 3007, 3008, 3009, 3010, 3011, 3012, 3013, 3014, 3015, 4007, 4008, 4009, 4010, 4011, 4012, 4013, 4014, 4015, 4016, 4017, 4018, 4019, 4020, 4021, 4022, 4023, 4024, 4025, 4026, 4027, 4028, 4029, 4030, 4031, 4032, 4033, 4034, 4035, 4996, 4997, 4998, 5000, 5001, 5002, 5003, 5004, 5005, 5006, 5007, 5008, 5009, 5010, 5011, 5012, 5013, 5014, 5015, 5016

110.01--the following census blocks:

1000, 1001, 1002, 1003, 1004, 1006, 1011, 1012, 1013, 1014, 1015, 2000, 2001, 2002, 2003, 2004, 2005, 2006, 2007, 2008, 2009, 3000, 3001, 3002, 3003, 3004, 3005, 3006, 3007, 3008, 3009, 3010, 3011, 3012, 3013, 3014, 3015, 3016, 3017, 3018, 3019, 3020, 3021, 3022, 3023, 3024, 3025, 3026, 3027, 3028, 3029, 3030

110.02--the following census blocks:

3000, 3001, 3002, 3003, 3004, 3008

112.03--the following census block:

2014

112.04--the following census blocks:

1000, 1001, 1002, 1003, 1004, 1005, 1006, 1007, 1008, 1009, 1010, 1011, 1019, 1021, 1023, 1024, 1025, 1026, 1027

112.06--the following census blocks:

1031, 1032, 1033, 1035, 1036, 1037, 1038, 1039, 1040, 1041, 1042, 1043, 1044, 1045, 1046, 1047, 1048, 1049, 1050, 1051, 1052, 1053, 1054, 1055, 1056, 1057, 1058, 1059, 1060, 1061, 1062, 1063, 1064, 2000, 2001, 2002, 2003, 2004, 2005, 2006, 2007, 2008, 2009, 2010, 2011, 2012, 2013, 2014, 2015, 2016, 2017, 2018, 2019, 2020, 2021, 2022, 2023, 3027, 3028, 3029, 3030, 3031, 3032, 3036, 3037, 3038, 3039, 3040, 3041, 3042, 3043, 3044, 3045, 3046, 3047, 3048, 3049, 3050, 3051, 3052, 3053, 3054, 3055

115.00--the following census blocks:

3014, 3030, 3031, 3032, 3033, 3034, 3035, 3036, 3037, 3038, 3039, 3040, 3043, 3044, 3045, 3046, 3047, 3048, 3049, 3050, 3051, 3052, 3053, 3054, 3055, 3056, 3057

<< CA ELEC § 21402 >>

21402. Congressional District 2 consists of the following:

Whole counties in District 2

Colusa

Glenn

Shasta

Siskiyou

Sutter

Tehama

Trinity

Yuba

Partial counties in District 2

Butte

Whole Tracts in Butte County

1.01, 1.02, 2.01, 2.02, 3.00, 4.00, 5.01, 5.02, 6.01, 6.03, 6.04, 7.00, 8.00, 9.00, 10.00, 11.00, 12.00, 13.00, 14.00, 15.00, 16.00, 17.01, 17.02, 18.00, 19.00, 20.00, 21.00, 22.00, 23.00, 34.00, 35.00

Partial Tracts in Butte County

24.00--the following census blocks:

1000, 1001, 1002, 1003, 1004, 1005, 1006, 1007, 1008, 1009, 1010, 1011, 1012, 1013, 1014, 1015, 1016, 1017, 1018, 1019, 1020, 1021, 1022, 1023, 1024, 1025, 1026, 1027, 1028, 1029, 1030, 1031, 1032, 1033, 1034, 1035, 1036, 1037, 1038, 1039, 1040, 1041, 1042, 1043, 1044, 1045, 1046, 1047, 1048, 1049, 1050, 1051, 1052, 1053, 1054, 1055, 1056, 1057, 1058, 1059, 1060, 1061, 1062, 1063, 1064, 1065, 1066, 1067, 1068, 1069, 1070, 1071, 1072, 1073, 1074, 1075, 1076, 1077, 1078, 1079, 1080, 1081, 1082, 1083, 1084, 1085, 1086, 1087, 1088, 1089, 1090, 1091, 1092, 1093, 1094, 1095, 1096, 1097, 1098, 1099, 1100, 1101,

1102, 1103, 1104, 1992, 1993, 1994, 1995, 1996, 1997, 1998, 1999, 2000, 2001, 2002, 2003, 2004, 2005,
2006, 2007, 2008, 2009, 2010, 2011, 2012, 2013, 2014, 2015, 2016, 2017, 2018, 2019, 2020, 2021, 2022,
2035, 2036, 2037, 2038, 2042, 2043, 2044, 2045, 2046, 2047, 2048, 2049, 2051, 2078, 2080, 2081, 2082,
2083, 2098, 2099, 2101, 2105, 2110, 2111, 2112, 2113, 2114, 2115, 2116, 2117, 2118, 2119, 2120, 2121,
2122, 2123, 2124, 2125, 2126, 2127, 2128, 2129, 2130, 2131, 2132, 2133, 2134, 2135, 2136, 2137, 2990,
2992, 2994, 2995, 2999, 3018, 3019, 3020, 3021, 3022, 3023, 3047, 3048, 3050, 3053, 3054, 3055, 3986

25.00--the following census blocks:

2004, 2012, 3004, 4000, 4001, 4002, 4003, 4004, 4005, 4006, 4007, 4008, 4009, 4010, 4011, 4012, 4013,
4014, 4015, 4016, 4017, 4018, 4019, 4020, 4021, 4022, 4023, 4024, 4025, 4026, 4027, 4028, 4029, 4030,
4037, 4040, 4041, 4042, 4043, 4044, 4045, 4053, 4054, 4055, 4056, 4057, 4058, 4059, 4060, 4061, 4988,
4989, 4990, 4991, 4992, 4993, 4994, 4995, 4996, 4997, 4998, 4999

29.00--the following census blocks:

6000, 6001, 6002, 6003, 6004, 6005, 6006, 6007, 6008, 6009, 6010, 6011, 6012, 6013, 6014, 6015, 6016,
6017, 6018, 6019, 6044, 6045, 6046, 6048, 6049, 6050, 6051, 6052, 6053, 6054, 6055, 6061, 6063, 6989,
6997, 6999

33.00--the following census blocks:

1000, 1016, 1018, 1019, 1021, 1022, 1025, 1026, 1027, 1029, 1030, 1031, 1032, 1033, 1034, 1035, 1036,
1037, 1038, 1039, 1040, 1041, 1056, 2000, 2001, 2002, 2003, 2004, 2005, 2006, 2007, 2008, 2009, 2010,
2011, 2012, 2013, 2014, 2015, 2016, 2017, 2018, 2019, 3000, 3001, 3002, 3003, 3004, 3005, 3006, 3007,
3008, 3009, 3010, 3011, 3012, 3013, 3014, 3015, 3016, 3017, 3018, 3019, 3020, 3021, 3022, 3023, 3024,
3025, 3026, 3027, 3028, 3029, 3030, 3031, 3032, 3033, 3034, 3035, 3036, 3037, 3038, 3039, 3040, 3041,
3997, 3998, 3999, 4019, 4020, 4023, 4024, 4025, 4026, 4027, 4028, 4029, 4030, 4031, 4032, 4033, 4034,
4035, 4036, 4037, 4993, 4994, 4995, 4996, 4997

36.00--the following census blocks:

1000, 1001, 1002, 1003, 1004, 1005, 1006, 1007, 1008, 1009, 1010, 1011, 1012, 1013, 1014, 1015, 1016,
1017, 1018, 1019, 1020, 1021, 1022, 1023, 1024, 1025, 1026, 1027, 1028, 1029, 1030, 1031, 1032, 1033,
1034, 1035, 1036, 1037, 1038, 1039, 1040, 1041, 2000, 2001, 2002, 2003, 2004, 2005, 2006, 2007, 2008,
2009, 2010, 2011, 2012, 2013, 2014, 2015, 2016, 2017, 2018, 2019, 2020, 2021, 2022, 2023, 2024, 2025,
2026, 2027, 2028, 2029, 2030, 2031, 2032, 2033, 2034, 2035, 2036, 2037, 2038, 2039, 2040, 2041, 2042,
2043, 2044, 2045, 2046, 2047, 2048, 2049, 2050, 2051, 2052, 2053, 2054, 2055, 2056, 2057, 3000, 3001,
3002, 3003, 3004, 3005, 3006, 3007, 3008, 3009, 3010, 3011, 3012, 3013, 3014, 3015, 3016, 3017, 3018,
3019, 3020, 3021, 3022, 3023, 3024, 3025, 3026, 3027, 3028, 3029, 3030, 3031, 3032, 3033, 3034, 3035,
3036, 3037, 3038, 3039, 3040, 3041, 3042, 3043, 3044, 3045, 3046, 3047, 3048, 3049, 3050, 3051, 3052,
3053, 3054, 3055, 3056, 3057, 3058, 3059, 3060, 3061, 3062, 3063, 3064, 3065, 3066, 3067, 3068, 3069,
3070, 3071, 3072, 3073, 3074, 3075, 3076, 3077, 3078, 3079, 3080, 3081, 3082, 3083, 3084, 3086, 3087,
3088, 3089, 3090, 3091, 3092, 3093, 3094, 3095, 3096, 3097, 3098, 3099, 3100, 3101, 3102, 3103, 3104,
3105, 3106, 3107, 3108, 3109, 3110, 3111, 3112, 3113, 3114, 3115, 3116, 3117, 3118, 3119, 3120, 3121,
3122, 3123, 3124, 3125, 3126, 3127, 3128, 3129, 3130, 3131, 3132, 3133, 3134, 3135, 3136, 3137, 3138,
3139, 3140, 3141, 3142, 3143, 3144, 3145, 3146, 3147, 3148, 3149, 3150, 3151, 3152, 3153, 3154, 3155,
3156, 3157, 3158, 3159, 3160, 3161, 3162, 3163, 3164, 3165, 3166, 3167, 3168, 3169, 3170, 3171, 3172,
3173, 3174, 3175, 3176, 3177, 3178, 3179, 3180, 3181, 3182, 3183, 3184, 3185, 3186, 3187, 3188, 3189,
3190, 3191, 3192, 3193, 3194, 3195, 3196, 3197, 3198, 3199, 3200, 3201, 3202, 3203, 3204, 3205, 3206,
3207, 3208, 3209, 3210, 3211, 3212, 3213, 3214, 3215, 3216, 3217, 3218, 3219, 3220, 3221, 3222, 3223,
3224, 3225, 3226, 3227, 3228, 3229, 3230, 3231, 3232, 3233, 3234, 3235, 3994, 3995, 3996, 3997, 3998,
3999

Yolo

Whole Tracts in Yolo County

114.00

Partial Tracts in Yolo County

101.02--the following census blocks:

4000, 4001, 4002, 4003, 4004, 4005, 4006, 4036, 4993, 4994, 4995, 4999

110.01--the following census blocks:

1005, 1007, 1008, 1009, 1010, 1016, 1017, 1018, 1019

110.02--the following census blocks:

1000, 1001, 1002, 1003, 1004, 1005, 1006, 1007, 1008, 1009, 1010, 1011, 1012, 2000, 2001, 2002, 2003, 2004, 2005, 2006, 2007, 2008, 2009, 2010, 2011, 2012, 2013, 2014, 2015, 2016, 3005, 3006, 3007, 3009, 3010, 3011, 3012, 3013, 3014, 3015, 3016, 3017, 3018, 3019, 3020, 3021

112.03--the following census blocks:

1000, 1001, 1002, 1003, 1004, 1005, 1006, 1007, 1008, 1009, 1010, 1011, 1012, 1013, 1014, 1015, 1016, 2000, 2001, 2002, 2003, 2004, 2005, 2006, 2007, 2008, 2009, 2010, 2011, 2012, 2013, 2015, 2016, 2017, 2018, 2019, 2020, 2021

112.04--the following census blocks:

1012, 1013, 1014, 1015, 1016, 1017, 1018, 1020, 1022, 2000, 2001, 2002, 2003, 2004, 2005, 2006, 2007, 2008, 2009, 2010, 2011, 2012, 2013, 2014, 2015, 2016, 2017, 2018, 2019, 2020, 2021, 2022, 2023, 2024

112.06--the following census blocks:

1000, 1001, 1002, 1003, 1004, 1005, 1006, 1007, 1008, 1009, 1010, 1011, 1012, 1013, 1014, 1015, 1016, 1017, 1018, 1019, 1020, 1021, 1022, 1023, 1024, 1025, 1026, 1027, 1028, 1029, 1030, 1034, 1065, 1066, 1067, 1068, 1069, 1070, 1997, 1998, 1999, 3000, 3001, 3002, 3003, 3004, 3005, 3006, 3007, 3008, 3009, 3010, 3011, 3012, 3013, 3014, 3015, 3016, 3017, 3018, 3019, 3020, 3021, 3022, 3023, 3024, 3025, 3026, 3033, 3034, 3035

115.00--the following census blocks:

1000, 1001, 1002, 1003, 1004, 1005, 1006, 1007, 1008, 1009, 1010, 1011, 1012, 1013, 1014, 1015, 1016, 1017, 1018, 1019, 1020, 1021, 1022, 1023, 1024, 1025, 1026, 1027, 1028, 1029, 1030, 1031, 1032, 1033, 1034, 1035, 1036, 1037, 1038, 1039, 1995, 1996, 1997, 1998, 1999, 2000, 2001, 2002, 2003, 2004, 2005, 2006, 2007, 2008, 2009, 2010, 2011, 2012, 2013, 2014, 2015, 2016, 2017, 2018, 2019, 2020, 2021, 2022, 2023, 2024, 2025, 2026, 2027, 2028, 2029, 2030, 2031, 2032, 2033, 2034, 2035, 2036, 2037, 2038, 2039, 2040, 2041, 2042, 2043, 2044, 2045, 2046, 2047, 2048, 2049, 2050, 2051, 2052, 2053, 2054, 2055, 2056, 2057, 2058, 2059, 2060, 2061, 2062, 2063, 2064, 2065, 2066, 2067, 2068, 2069, 2070, 2071, 2072, 2073, 2074, 2075, 2076, 2077, 2078, 2079, 2080, 2081, 2082, 2083, 2084, 2085, 2086, 2087, 2088, 2089, 2090, 2091, 2092, 2093, 2094, 2095, 2096, 2097, 2098, 2099, 2100, 2101, 2102, 2103, 2104, 2105, 2106, 2107, 2108, 2109, 2110, 2111, 2112, 2113, 2114, 2115, 2116, 2117, 2118, 2119, 2994, 2995, 2996, 2997, 2998, 2999, 3000, 3001, 3002, 3003, 3004, 3005, 3006, 3007, 3008, 3009, 3010, 3011, 3012, 3013, 3015, 3016, 3017, 3018, 3019, 3020, 3021, 3022, 3023, 3024, 3025, 3026, 3027, 3028, 3029, 3041, 3042, 4000, 4001, 4002, 4003, 4004, 4005, 4006, 4007, 4008, 4009, 4010, 4011, 4012, 4013, 4014, 4015, 4016, 4017, 4018, 4019, 4020, 4021, 4022, 4023, 4024, 4025, 4026, 4027, 4028, 4029, 4030, 4031, 5000, 5001, 5002, 5003, 5004, 5005, 5006, 5007, 5008, 5009, 5010, 5011, 5012, 5013, 5014, 5015, 5016, 5017, 5018, 5019, 5020, 5021, 5022, 5023, 5024, 5025, 5026, 5027, 5028, 5029, 5030, 5031

<< CA ELEC § 21403 >>

21403. Congressional District 3 consists of the following:

Whole counties in District 3

Alpine

Amador

Calaveras

Partial counties in District 3

Sacramento

Whole Tracts in Sacramento County

57.02, 58.01, 58.03, 58.04, 59.02, 60.02, 72.02, 72.06, 72.07, 72.08, 72.09, 74.17, 74.18, 74.19,

2001 Cal. Legis. Serv. Ch. 348 (A.B. 632) (WEST)

74.21, 74.22, 75.01, 75.03, 76.01, 76.02, 77.01, 77.02, 78.01, 78.02, 79.03, 79.04, 79.05, 79.06, 80.05, 80.06, 80.07, 80.08, 80.09, 80.10, 81.11, 81.13, 81.17, 81.19, 81.20, 81.24, 81.25, 81.27, 81.28, 81.29, 81.30, 81.31, 81.32, 81.33, 81.34, 81.35, 81.36, 81.37, 81.38, 81.39, 81.40, 81.41, 81.42, 81.43, 82.09, 82.10, 83.00, 84.02, 84.03, 84.04, 85.01, 85.02, 85.03, 85.04, 86.00, 87.01, 87.02, 88.00, 89.07, 89.08, 89.12, 89.13, 90.09, 93.07, 93.08, 93.09, 93.10, 93.11, 93.12, 93.13, 93.14, 93.15, 93.23, 94.03, 94.04, 94.05, 94.06, 95.01, 95.02, 95.03, 95.04, 96.04, 96.11, 96.12, 96.13, 96.15, 96.16, 96.17

Partial Tracts in Sacramento County

54.04--the following census blocks:

1000, 1001, 1002, 1003, 1004, 1005, 1006, 1007, 1008, 1009, 1010, 1011, 1012, 1013, 1014, 1015, 1016, 1017, 1018, 1019, 1020, 1999, 2000, 2001, 2002, 2003, 2004, 2005, 2006, 2007, 2008, 2009, 2010, 2011, 2012, 2013, 2014, 2015, 2999, 3000, 3001, 3002, 3003, 3004, 3005, 3006, 3010, 4000, 4001, 5000, 5001, 5002, 5008, 5009, 5010, 5011, 5012, 5013, 5999

55.08--the following census blocks:

1000, 1001, 1002, 1003, 1004, 1005, 1006, 1008, 1009, 1010, 1011, 1012

56.01--the following census blocks:

1000, 1001, 1002, 1003, 1004, 1005, 1006, 1007, 1008, 1011, 1012, 1016

56.06--the following census blocks:

1000, 1001, 1002, 1003, 1004, 1005, 1006, 1007, 1008, 1009, 1010, 1011, 1012, 1013, 1014, 1015, 1016, 1017, 1018, 1019, 1020, 1021, 1022, 1023, 1024

57.01--the following census blocks:

1000, 1001, 1002, 1003, 1004, 1005, 1006, 1007, 1008, 1009, 1010, 1011, 1012, 1013, 1014, 1015, 1016, 1017, 1018, 1019, 1020, 1021, 1022, 1023, 1024, 1025, 1026, 2000, 2001, 2002, 2003, 2004, 2005, 2006, 2007, 2008, 2009, 2010, 2012, 2013, 2014, 2015, 2016, 2017, 2018, 2019, 2020, 3000, 3001, 3002, 3003, 3004, 3005, 3006, 3007, 3008, 3009, 3010, 3011, 3012, 3013, 3014, 3015, 3016, 3017

59.01--the following census blocks:

1000, 1001, 1002, 1003, 1004, 1005, 1006, 1009, 1010, 1011, 1012, 1013, 1014, 1015, 1016, 1017, 1018, 1019, 1020, 1021, 1022, 1023, 1024, 1025, 1026, 1027, 1028, 1029, 1030, 2000, 2001, 2002, 2003, 2004, 2005, 2006, 2007, 2008, 2009, 2010, 2011, 2012, 2013, 2014, 2015, 2016, 2017, 2018, 2019, 2020, 2021, 2022, 2023, 2024, 2025, 2026, 2027, 2028

60.03--the following census blocks:

1000, 1001, 1002, 1003, 1004, 1006, 1007, 1008, 1009, 1010, 1011, 2000, 2001, 2002, 3000, 3002, 3003, 3006, 3007, 3009

60.04--the following census blocks:

1000, 1001, 1002, 1003, 1004, 1005, 1006, 1007, 1012, 1013, 1014, 1015, 1016, 1017, 1018, 1019, 1020, 1021, 1022, 1023, 1024, 1025, 1026, 1027, 1029, 1030, 1031, 1032, 1033, 1034, 1035, 1036, 1037, 1038, 1039, 1040, 1041

61.01--the following census blocks:

2002, 2005, 2007, 3000, 3001, 3002, 3003, 3004, 3005, 3006, 3007, 3008, 3009, 4002, 4003, 4004, 4005, 4008, 4009, 4010, 4011

61.02--the following census blocks:

1000, 1001, 1002, 1003, 1004, 1005, 1006, 1007, 1008, 1009, 1010, 1011, 1012, 1013, 1014, 1015, 1016, 1017, 2000, 2001, 2002, 2008, 2009, 2010, 2011, 2012, 2013, 2014

62.01--the following census blocks:

2006, 2007, 2008, 2009, 2010, 2011

71.00--the following census blocks:

1000, 1001, 1002, 1003, 1004, 1005, 1006, 1007, 1008, 1009, 1010, 1011, 1012, 1013, 1014, 1015, 1016,
1017, 1018, 1057, 1998, 1999, 2000, 2001, 2002, 2003, 2004, 2005, 2006, 2007, 2008, 2009, 2010, 2011,
2012, 2013, 2014, 2015, 2016, 2017, 2018, 2019, 2020, 2021, 2022, 2023, 2024, 2025, 2026, 2027, 2028,
2029, 2030, 2031, 2032, 2033, 2034, 2035, 2036, 2037, 2038, 2039, 2040, 2041, 2042, 2056, 2057, 2058,
2059, 2060, 2063, 2064, 2997, 2998, 2999

73.00--the following census blocks:

1000, 1001, 1002, 1003, 1004, 1005

74.02--the following census blocks:

6008, 6009, 6010

74.03--the following census blocks:

4002, 4003

74.04--the following census blocks:

3000, 3001, 3002, 3003, 3004, 3005, 3006, 3007, 3008, 3009, 3010, 3011, 3012, 3013, 3014, 3015, 3016,
3017, 3018, 4005, 4006, 4007

74.06--the following census blocks:

3009, 3011, 3012, 3013, 3014, 3015, 3016, 3017

74.13--the following census blocks:

1000, 1019, 3002, 3006, 3007, 3008, 4000, 4001, 4002, 4003, 4004, 4005, 4009, 4010

74.14--the following census blocks:

1000, 1001, 1002, 1003, 1005, 1006, 1007, 1009, 1010, 1011, 1012, 1013, 1014, 1015, 1016

74.15--the following census blocks:

1000, 1001, 1002, 2000, 2001, 2002, 2003, 2004, 2005, 2006, 2007, 2008, 2009, 2010, 2011, 2012, 2013,
2014, 2015, 2016, 2017, 2018, 2019, 2020, 2021, 2022, 2023, 2024, 2025, 2026, 2027, 2028

74.16--the following census blocks:

1000, 1001, 1002, 1003, 1004, 1005, 1006, 1007, 1008, 1010, 1016, 1017, 1035, 1036, 1037

74.20--the following census blocks:

1000, 1001, 1002, 1003, 1004, 1005, 1006, 1007, 1008, 1009, 1010, 1011, 1012, 1013, 1014, 1015, 1016,
1017, 1018, 1019, 1020, 1021, 1022, 1023, 1024, 1025, 1026, 1027, 1028, 1029, 1030, 1031, 1032, 1033,
1034, 1035, 1036, 1037, 2000, 2001, 2002, 2003, 2004, 2005, 2006, 2007, 2008, 2009, 2010, 2011, 2014,
2015, 2016

74.25--the following census blocks:

1000, 1001, 1002, 1003, 1004, 1005, 1006, 1007, 1008, 1009, 1010, 1011, 1012, 1013, 1014, 1015, 1016,
1017, 2000, 2001, 2002, 2003, 2004, 2005, 2006, 2007, 2012, 2013, 2014, 2015, 2016, 2017, 2018, 2019,
2020, 3000, 3001, 3002, 3003, 3004, 3005, 3006, 3007, 3008, 3009, 3010, 3011, 3012, 3013, 3014, 3015,
3016, 3017, 3018, 3019, 3020, 3021

75.04--the following census blocks:

1000, 1001, 1002, 1003, 1004, 1005, 1006, 1007, 1008, 1009, 1011, 1017, 2000, 2001, 2002, 2003, 2004,
2005, 2006

81.22--the following census blocks:

2000, 2001, 2002, 2003, 2004, 2005, 2006, 2007, 2008, 2009, 2010, 2011, 2012, 2013, 2014, 2015, 2016, 2017, 2018, 2019, 2020, 2999, 3000, 3001, 3002, 3003, 3004, 3005, 3006

81.44--the following census blocks:

1000, 1001, 1002, 1003, 1004, 1005, 1006, 1007, 1008, 1009, 2000, 2001, 2002, 2003, 2004, 2005, 2006, 2007, 2009, 2010, 2011

81.45--the following census blocks:

1002, 1003, 1004, 1005, 1006, 1011, 2000, 2001, 2002, 2003, 2004, 2005, 2006, 2007, 2008, 2009, 2010, 2011, 2012, 2013, 3000, 3001, 3002, 3003, 3004, 3005, 3006, 3007, 4000, 4001, 4002, 4003, 4005, 4006, 4007, 4008, 4009, 4010, 4011, 4015, 7002

82.06--the following census blocks:

1000, 1001, 1010, 1011, 1012, 1013, 1014, 1015

89.05--the following census blocks:

1001, 1021, 1022, 2000, 2001, 2002, 2003, 2004, 2006, 2013, 2014, 2015, 2016

89.09--the following census blocks:

1000, 1001, 1006, 1007, 1009, 1010, 1011, 1999, 2000, 2001, 2002, 2003, 2999

89.10--the following census blocks:

1000, 1001, 1002, 1003, 1004, 1005, 1006, 1007, 1008, 1009, 1010, 1011, 1012, 1013, 1014, 1015, 1016, 1017, 1018, 1019, 2000, 2001, 2002, 2003, 2005, 2006, 2007, 2008, 2009, 2010, 2011, 2012, 2013, 2014, 2015, 2999

89.11--the following census blocks:

1000, 1001, 1002, 1003, 1004, 1005, 1006, 1007, 1008, 1009

90.05--the following census blocks:

2000, 2001, 2002, 2003, 2004, 2005, 2006, 2022, 2023, 2999, 3000, 3001, 3002, 3003, 3004

90.06--the following census block:

5011

90.07--the following census blocks:

1009, 2012

90.08--the following census blocks:

2007, 2008

91.07--the following census blocks:

1000, 1009, 1010

92.00--the following census blocks:

1000, 1001, 1002, 1003, 1004, 1005, 1006, 1007, 1008, 1009, 1010, 1011, 1012, 1013, 1014, 1015, 1016, 1017, 1018, 1019, 1020, 2000, 2001, 2004, 2005, 2011, 2012, 2013, 2014, 2015, 2016, 2019, 2020, 2021, 2022, 2023, 2024, 2025, 2026, 2027, 2028, 2029, 2030

93.22--the following census blocks:

1000, 1001, 1002, 1003, 1004, 1005, 1006, 1007, 1008, 1009, 1010, 1011, 1012, 2000, 2001, 2002, 2003, 2004, 2005, 2006, 2007, 2008, 2015, 2016, 2017, 2018, 2019, 2020, 2021, 2022, 2023, 2024, 2025, 2026,

2027, 2028, 2029, 2030, 2031, 2032, 2033, 2034, 2035, 2036, 2037, 2038

96.05--the following census blocks:

1003, 1005, 1006, 1007, 1008, 1009, 1010, 1011, 1012, 1013, 1014, 1015, 1016, 1017, 1018, 1019, 1020, 1021, 1022, 1023, 1024, 1025, 1026, 1027, 1028, 1029, 1030, 1031, 1032, 1033, 1034, 1035, 1036, 1037, 1038, 1039, 1040, 1041, 1042, 1043, 1044, 1045, 1046, 1047, 1048, 1049, 1050, 1052, 1053, 1054, 1055, 1056, 1057, 1059, 1062, 1063, 1064, 1976, 1977, 1978, 1979, 1980, 1981, 1982, 1983, 1985, 1986, 1987, 1988, 1989, 1990, 1991, 1992, 1993, 1994, 1995, 1996, 1997, 1998, 1999

96.08--the following census blocks:

2009, 2011

96.14--the following census blocks:

1002, 1003, 1004, 1005, 1006, 1007, 1008, 1009, 1010, 1011, 1012, 1013, 1014, 1015, 1016, 1017, 1018, 1019, 1020, 1021, 1022, 1023, 2000, 2001, 2010, 2011, 2012, 2013, 2014, 2015, 2016, 2017, 2018, 2019, 2020, 2021, 2022, 2023, 2024, 2025, 2026

96.18--the following census blocks:

1000, 1001, 1002, 1003, 1004, 1005, 1006, 1007, 1008, 1009, 1010, 1011, 1012, 2011, 2012, 2013, 2014, 2015, 2016, 2017, 2018, 2019, 2020, 2021, 2022, 2023, 2024, 2025, 2026, 2027, 2028

96.19--the following census blocks:

1000, 1013, 1014, 1015, 1016, 1017, 1018, 1019, 1020, 1021, 1022, 1023, 1024, 1026, 1027, 1028, 1029, 1030, 1031, 1032, 1033, 1034, 1035, 1036, 1037, 1038, 1039, 1040, 1041, 1042, 1043, 1044, 1045, 1046, 1047, 1049, 1050, 1051, 1052, 1053, 1054, 1055, 1056, 1057, 1058, 1059, 1060, 1061, 1062, 1063, 1064, 1065, 1066, 1067, 1068, 1069, 1070, 1071, 1996, 1997, 1998, 1999

97.00--the following census blocks:

1000, 1001, 1002, 1003, 1004, 1005, 1006, 1007, 1008, 1009, 1010, 1011, 1012, 1013, 1014, 1015, 1016, 1017, 1991, 1992, 1993, 1994, 1995, 1996, 1997, 1998, 1999, 2000, 2001, 2002, 2003, 2004, 2005, 2006, 2007, 2008, 2009, 2010, 2011, 2012, 2013, 2014, 2015, 2016, 2017, 2018, 2019, 2020, 2021, 2024, 2025, 2995, 2996, 2997, 2998, 2999

Solano

Partial Tracts in Solano County

2529.03--the following census blocks:

1000, 1001, 1002, 1003, 1004, 1005, 1006, 1007, 1008, 1009, 1010, 1011, 1012, 1013, 1014, 1015, 1016, 1017, 1018, 1019, 1020, 1021, 1022, 1023, 1024, 1025, 1026, 1027, 1028, 1029, 1030, 1031, 1032, 1033, 1034, 1035, 1036, 1037, 1038, 1039, 1040, 1041, 1042, 1043, 1044, 2000, 2001, 2002, 2003, 2004, 2005, 2006, 2007, 2008, 2009, 2010, 2011, 2012, 2013, 2014, 2999, 3000, 3001, 3002, 3003, 3004, 3005, 3006, 3007, 3008, 3009, 3013, 3014, 3015, 3016, 3018, 3019, 3020, 3021, 3022, 3023, 3025, 4000, 4001, 4002, 4003, 4004, 4005, 4006, 4007, 4008, 4009, 4010, 4011, 4012, 4013, 4028, 4029, 4030, 4031, 4032

2529.04--the following census blocks:

1000, 1001, 1002, 1003, 1004, 1005, 1006, 1008, 1009, 1011, 1012, 1018, 1022, 2000, 2001, 2002, 2003, 2004

2533.00--the following census blocks:

1000, 1001, 1002, 1003, 1004, 1005, 1006, 1007, 1008, 1009, 1010, 1011, 1012, 1013, 1014, 1015, 1016, 1017, 1018, 1019, 1020, 1021, 1022, 1023, 1063, 1067, 1111, 1112, 1113, 1114, 1115, 1116, 1117, 1118, 1119, 1120, 1121, 1122, 1123, 1124, 1125, 1126, 1127, 1128, 1129, 1130, 1131, 1132, 1133, 1134, 1135, 1136, 1137, 1138, 1139, 1140, 1141, 1142, 1143, 1144, 1145, 1146, 1147, 1148, 1149, 1150, 1151, 1995, 1996, 1997, 1998, 1999, 2000, 2001, 2002, 2003, 2004, 2005, 2006, 2007, 2008, 2009, 2010, 2011, 2012, 2013, 2014, 2015, 2016, 2017, 2018, 2019, 2020, 2021, 2022, 2023, 2024, 2025, 2026, 2027, 2028, 2029, 2030, 2031, 2036, 2037, 2038, 2039, 2040, 2041, 2042, 2043, 2044, 2045, 2046, 2047, 2048, 2049, 2050, 2051, 2052, 2053, 2054, 2055, 2056, 2057, 2058, 2059, 2060, 2061, 2062, 2063, 2064, 2065, 2066, 2067,

2068, 2069, 2070, 2071, 2072, 2073, 2074, 2075, 2076, 2077, 2078, 2079, 2080, 2082, 2086, 2087, 2088,
2094, 2095, 2096, 2097, 2098, 2099, 2100, 2101, 2102, 2103, 2993, 2994, 2995, 2996, 2997, 2998, 2999

2535.00--the following census blocks:

1000, 1001, 1002, 1003, 1004, 1005, 1006, 1007, 1008, 1009, 1010, 1011, 1012, 1013, 1014, 1015, 1016,
1017, 1018, 1019, 1020, 1021, 1022, 1023, 1024, 1025, 1026, 1027, 1035, 1036, 1051, 1052, 1053, 1054,
1055, 1056, 1057, 1058, 1059, 1060, 1061, 1062, 1063, 1064, 1081, 1082, 1083, 1084, 1085, 1086, 1087,
1088, 1089, 1090, 1091, 1093, 1094, 1095, 1096, 1097, 1098, 1099, 1100, 1101, 1102, 1103, 1104, 1105,
1106, 1107, 1108, 1109, 1110, 1111, 1112, 1113, 1114, 1115, 1979, 1980, 1981, 1982, 1983, 1984, 1985,
1986, 1987, 1988, 1989, 1990, 1991, 1992, 1993, 1994, 1995, 1996, 1997, 1998, 1999, 2000, 2001, 2002,
2003, 2004, 2005, 2006, 2007, 2008, 2009, 2010, 2011, 2012, 2013, 2014, 2015, 2016, 2017, 2018, 2019,
2020, 2021, 2022, 2023, 2999, 3000, 3001, 3002, 3003, 3004, 3005, 3006, 3007, 3008, 3009, 3010, 3011,
3012, 3013, 3014, 3015, 3016, 3017, 3018, 3019, 3020, 3021, 3022, 3023, 3024, 3025, 3026, 3027, 3028,
3029, 3030, 3031, 3032, 3033, 3034, 3035, 3036, 3037, 3038, 3039, 3040, 3041, 3042, 3043, 3044, 3045,
3046, 3047, 3998, 3999, 4000, 4001, 4002, 4003, 4024, 4025, 4026, 4027, 4028, 4029, 4031, 4999

<< CA ELEC § 21404 >>

21404. Congressional District 4 consists of the following:

Whole counties in District 4

El Dorado

Lassen

Modoc

Nevada

Placer

Plumas

Sierra

Partial counties in District 4

Butte

Whole Tracts in Butte County

26.00, 27.00, 28.00, 30.00, 31.00, 32.00

Partial Tracts in Butte County

24.00--the following census blocks:

2023, 2024, 2025, 2026, 2027, 2028, 2029, 2030, 2031, 2032, 2033, 2034, 2039, 2040, 2041, 2050, 2052,
2053, 2054, 2055, 2056, 2057, 2058, 2059, 2060, 2061, 2062, 2063, 2064, 2065, 2066, 2067, 2068, 2069,
2070, 2071, 2072, 2073, 2074, 2075, 2076, 2077, 2079, 2084, 2085, 2086, 2087, 2088, 2089, 2090, 2091,
2092, 2093, 2094, 2095, 2096, 2097, 2100, 2102, 2103, 2104, 2106, 2107, 2108, 2109, 2138, 2139, 2140,
2141, 2986, 2987, 2988, 2989, 2991, 2993, 2996, 2997, 2998, 3000, 3001, 3002, 3003, 3004, 3005, 3006,
3007, 3008, 3009, 3010, 3011, 3012, 3013, 3014, 3015, 3016, 3017, 3024, 3025, 3026, 3027, 3028, 3029,
3030, 3031, 3032, 3033, 3034, 3035, 3036, 3037, 3038, 3039, 3040, 3041, 3042, 3043, 3044, 3045, 3046,
3049, 3051, 3052, 3056, 3057, 3058, 3987, 3988, 3989, 3990, 3991, 3992, 3993, 3994, 3995, 3996, 3997,
3998, 3999, 4000, 4001, 4002, 4003, 4004, 4005, 4006, 4007, 4008, 4009, 4010, 4011, 4012, 4013, 4014,
4015, 4016, 4017, 4018, 4019, 4020, 4021, 4022, 4023, 4024, 4025, 4026, 4027, 4028, 4029, 4030, 4031,
4032, 4033, 4034, 4035, 4036, 4037, 4038, 4039, 4040, 4041, 4042, 4043, 4044, 4045, 4046, 4047, 4048,
4049, 4050, 4051, 4052, 4053, 4054, 4055, 4056, 4057, 4058, 4059, 4060, 4061, 4062, 4063, 4064, 4065,
4066, 4067, 4068, 4069, 4070, 4071, 4072, 4073, 4993, 4994, 4995, 4996, 4997, 4998, 4999, 5000, 5001,
5002, 5003, 5004, 5005, 5006, 5007, 5008, 5009, 5010, 5011, 5012, 5013, 5014, 5015, 5016, 5017, 5018,
5019, 5020, 5021, 5022, 5023, 5024, 5025, 5026, 5027, 5028, 5029, 5030, 5031, 5032, 5033, 5034, 5035,
5036, 5037, 5038, 5039, 5040, 5041, 5042, 5043, 5044, 5045, 5046, 5047, 5048, 5049, 5050, 5051, 5052,
5053, 5054, 5055, 5056, 5057, 5058, 5059, 5060, 5061, 5062, 5063, 5064, 5065, 5066, 5067, 5068, 5069,

5070, 5071, 5072, 5073, 5074, 5075, 5076, 5077, 5078, 5079, 5080, 5081, 5082, 5083, 5084, 5085, 5086,
5087, 5088, 5089, 5090, 5091, 5092, 5093, 5094, 5095, 5096, 5097, 5098, 5099, 5100, 5101, 5102, 5103,
5104, 5105, 5106, 5107, 5108, 5109, 5110, 5111, 5112, 5113, 5114, 5115, 5116, 5117, 5118, 5119, 5120,
5121, 5122, 5123, 5124, 5125, 5126, 5127, 5128, 5129, 5130, 5131, 5132, 5133, 5134, 5135, 5136, 5137,
5138, 5139, 5140, 5141, 5142, 5143, 5144, 5145, 5146, 5147, 5148, 5149, 5150, 5151, 5152, 5153, 5154,
5155, 5156, 5157, 5158, 5159, 5160, 5161, 5162, 5163, 5164, 5165, 5166, 5167, 5168, 5169, 5170, 5171,
5172, 5173, 5174, 5175, 5176, 5177, 5178, 5179, 5180, 5181, 5182, 5183, 5184, 5185, 5186, 5187, 5188,
5189, 5190, 5191, 5192, 5193, 5194, 5195, 5196, 5197, 5198, 5199, 5200, 5201, 5202, 5203, 5204, 5205,
5206, 5207, 5208, 5209, 5210, 5211, 5212, 5213, 5214, 5215, 5216, 5217, 5218, 5219, 5220, 5221, 5222,
5223, 5224, 5225, 5226, 5227, 5228, 5229, 5230, 5231, 5232, 5233, 5234, 5235, 5236, 5237, 5238, 5239,
5240, 5241, 5242, 5243, 5244, 5245, 5246, 5247, 5992, 5993, 5994, 5995, 5996, 5997, 5998, 5999

25.00--the following census blocks:

1000, 1001, 1002, 1003, 1004, 1005, 1006, 1007, 1008, 1009, 1010, 1011, 1012, 1013, 1014, 1015, 1016,
1017, 2000, 2001, 2002, 2003, 2005, 2006, 2007, 2008, 2009, 2010, 2011, 2998, 2999, 3000, 3001, 3002,
3003, 3005, 4031, 4032, 4033, 4034, 4035, 4036, 4038, 4039, 4046, 4047, 4048, 4049, 4050, 4051, 4052

29.00--the following census blocks:

1000, 1001, 1002, 1003, 1004, 1005, 1006, 1007, 1008, 1009, 1010, 1011, 1012, 1013, 1014, 1015, 1016,
1017, 1018, 1019, 1020, 1021, 1022, 1023, 1024, 1025, 1026, 1027, 1028, 1029, 1030, 2000, 2001, 2002,
2003, 2004, 2005, 2006, 2007, 2008, 2009, 2010, 2011, 2012, 2013, 2014, 2015, 2016, 2017, 2018, 2019,
2020, 2021, 2022, 3000, 3001, 3002, 3003, 3004, 3005, 3006, 3007, 3008, 3009, 3010, 3011, 3012, 3013,
3014, 4000, 4001, 4002, 4003, 4004, 4005, 4006, 4007, 4008, 4009, 4010, 4011, 4012, 4013, 4014, 4015,
4016, 4017, 5000, 5001, 5002, 5003, 5004, 5005, 5006, 5007, 5008, 5009, 5010, 5011, 6020, 6021, 6022,
6023, 6024, 6025, 6026, 6027, 6028, 6029, 6030, 6031, 6032, 6033, 6034, 6035, 6036, 6037, 6038, 6039,
6040, 6041, 6042, 6043, 6047, 6056, 6057, 6058, 6059, 6060, 6062, 6064, 6065, 6066, 6067, 6068, 6069,
6070, 6071, 6072, 6073, 6074, 6075, 6076, 6077, 6078, 6079, 6080, 6081, 6082, 6083, 6084, 6085, 6086,
6990, 6991, 6992, 6993, 6994, 6995, 6996, 6998

33.00--the following census blocks:

1001, 1002, 1003, 1004, 1005, 1006, 1007, 1008, 1009, 1010, 1011, 1012, 1013, 1014, 1015, 1017, 1020,
1023, 1024, 1028, 1042, 1043, 1044, 1045, 1046, 1047, 1048, 1049, 1050, 1051, 1052, 1053, 1054, 1055,
4000, 4001, 4002, 4003, 4004, 4005, 4006, 4007, 4008, 4009, 4010, 4011, 4012, 4013, 4014, 4015, 4016,
4017, 4018, 4021, 4022, 4038, 4998, 4999

36.00--the following census block:

3085

Sacramento

Whole Tracts in Sacramento County

82.03, 82.04, 82.07, 82.08, 82.11

Partial Tracts in Sacramento County

81.22--the following census blocks:

1000, 1001, 1002

81.44--the following census block:

2008

81.45--the following census blocks:

1000, 1001, 1007, 1008, 1009, 1010, 1012, 1013, 4004, 4012, 4013, 4014, 5000, 5001, 5002, 5003, 5004,
5005, 5006, 5007, 6000, 6001, 6002, 6003, 6004, 6005, 6006, 6007, 6008, 6009, 6010, 6011, 6012, 6013,
6014, 6015, 7000, 7001, 7003, 7004, 7005, 7006, 7007

82.06--the following census blocks:

1002, 1003, 1004, 1005, 1006, 1007, 1008, 1009, 1016, 1017, 1018, 1019, 2000, 2001, 2002, 2003, 2004,

2005, 2006, 2007, 2008, 2009, 2010, 2011, 2012, 2013, 2014, 2015, 3000, 3001, 3002, 3003, 3004, 3005,
4000, 4001, 4002, 4003, 4004, 4005, 4006, 4007, 4008, 4009, 4010

<< CA ELEC § 21405 >>

21405. Congressional District 5 consists of the following:

Partial counties in District 5

Sacramento

Whole Tracts in Sacramento County

1.00, 2.00, 3.00, 4.00, 5.00, 6.00, 7.00, 8.00, 9.00, 10.00, 11.00, 12.00, 13.00, 14.00, 15.00, 16.00,
17.00, 18.00, 19.00, 20.00, 21.00, 22.00, 23.00, 24.00, 25.00, 26.00, 27.00, 28.00, 29.00, 30.00, 31.01,
31.02, 32.01, 32.02, 33.00, 34.00, 35.01, 35.02, 36.00, 37.00, 38.00, 39.00, 40.01, 40.04, 40.05, 40.06,
40.08, 40.09, 40.10, 40.11, 40.12, 41.00, 42.01, 42.02, 42.03, 43.00, 44.01, 44.02, 45.00, 46.01, 46.02,
47.00, 48.01, 48.02, 49.03, 49.04, 49.05, 49.06, 50.01, 50.02, 51.01, 51.02, 51.03, 52.01, 52.02, 52.03,
53.00, 54.02, 54.03, 55.02, 55.05, 55.06, 55.07, 56.05, 62.02, 63.00, 64.00, 65.00, 66.00, 67.01, 67.02,
68.00, 69.00, 70.01, 70.04, 70.07, 70.08, 70.09, 70.10, 70.11, 70.12, 70.13, 70.14, 72.04, 74.23, 74.24,
90.04, 91.03, 91.05, 91.06, 91.08, 91.09, 91.10, 91.11, 91.12, 93.16, 93.17, 93.18, 93.19, 93.20, 93.21,
96.01, 96.06, 96.07, 96.09, 96.10

Partial Tracts in Sacramento County

54.04--the following census blocks:

3007, 3008, 3009, 4002, 4003, 4004, 4005, 4006, 4007, 4008, 4009, 4010, 5003, 5004, 5005, 5006, 5007,
5014, 5015, 5016, 5017, 5998

55.08--the following census block:

1007

56.01--the following census blocks:

1009, 1010, 1013, 1014, 1015, 2000, 2001, 2002, 2003, 2004, 2005, 2006, 2007, 2008, 2009, 2010, 2011,
2012, 2013, 2014, 2015, 2016, 2017, 2018, 2019, 2020, 3000, 3001, 3002, 3003, 3004, 3005, 3006, 3007,
3008, 3009, 3010, 3011, 3012, 3013, 3014, 3015

56.06--the following census blocks:

2000, 2001, 2002, 2003, 2004, 2005, 2006, 3000, 3001, 3002, 3003, 3004, 3005, 3006, 3007, 3008, 3009,
3010, 3011, 3012, 4000, 4001, 4002, 4003, 4004, 4005, 4006, 4007, 4008, 4009, 4010, 4011

57.01--the following census block:

2011

59.01--the following census blocks:

1007, 1008

60.03--the following census blocks:

1005, 3001, 3004, 3005, 3008

60.04--the following census blocks:

1008, 1009, 1010, 1011, 1028

61.01--the following census blocks:

1000, 1001, 1002, 1003, 1004, 1005, 1006, 1007, 1008, 1009, 1010, 1011, 1012, 1013, 1014, 1015, 1016,
2000, 2001, 2003, 2004, 2006, 3010, 3011, 4000, 4001, 4006, 4007

61.02--the following census blocks:

2003, 2004, 2005, 2006, 2007, 2015

62.01--the following census blocks:

1000, 1001, 1002, 1003, 2000, 2001, 2002, 2003, 2004, 2005, 2012, 2013, 2014, 2015, 2016, 2017, 2018,
3000, 3001, 3002, 3003, 3004, 3005, 3006, 3007, 3008, 3009, 3010, 3011, 3012, 3013, 3014, 3015, 3016,
3017, 3018, 3019, 4000, 4001, 4002, 4003, 4004, 4005, 4006, 4007, 4008, 4009, 4010, 4011, 4012

71.00--the following census blocks:

1019, 1020, 1021, 1022, 1023, 1024, 1025, 1026, 1027, 1028, 1029, 1030, 1031, 1032, 1033, 1034, 1035,
1036, 1037, 1038, 1039, 1040, 1041, 1042, 1043, 1044, 1045, 1046, 1047, 1048, 1049, 1050, 1051, 1052,
1053, 1054, 1055, 1056, 1058, 1059, 1060, 1061, 1062, 1063, 1064, 1065, 1066, 1067, 1068, 1069, 1070,
1071, 1072, 1073, 1074, 1075, 1076, 1996, 1997, 2043, 2044, 2045, 2046, 2047, 2048, 2049, 2050, 2051,
2052, 2053, 2054, 2055, 2061, 2062

73.00--the following census blocks:

1006, 1007, 1008, 1009, 1010, 1011, 1012, 1013, 1014, 1015, 1016, 1017, 1018, 1019, 1020, 1021, 1022,
1023, 1024, 1025

74.02--the following census blocks:

1000, 1001, 1002, 1003, 1004, 1005, 1006, 1007, 1008, 1009, 1010, 2000, 2001, 2002, 2003, 2004, 2005,
2006, 3000, 3001, 3002, 3003, 3004, 3005, 3006, 3007, 3008, 4000, 4001, 4002, 4003, 4004, 4005, 4006,
4007, 4008, 4009, 4010, 5000, 5001, 5002, 5003, 5004, 5005, 5006, 5007, 5008, 6000, 6001, 6002, 6003,
6004, 6005, 6006, 6007, 6011, 6012, 6013, 6014, 6015, 6016, 6017, 6018

74.03--the following census blocks:

1000, 1001, 1002, 1003, 1004, 1005, 1006, 1007, 1008, 2000, 2001, 2002, 2003, 2004, 2005, 2006, 2007,
2008, 2009, 2010, 2011, 2012, 2013, 2014, 2015, 2016, 2017, 2018, 2019, 2020, 3000, 3001, 3002, 3003,
3004, 3005, 3006, 3007, 3008, 4000, 4001, 4004, 4005, 4006

74.04--the following census blocks:

1000, 1001, 1002, 1003, 1004, 1005, 1006, 2000, 2001, 2002, 2003, 2004, 2005, 2006, 2007, 2008, 2009,
2010, 2011, 4000, 4001, 4002, 4003, 4004, 4008, 4009, 4010, 4011, 4012

74.06--the following census blocks:

1000, 1001, 1002, 1003, 1004, 1005, 1006, 1007, 1008, 1009, 1010, 1011, 1012, 1013, 1014, 1015, 1016,
1017, 1018, 2000, 2001, 2002, 2003, 2004, 2005, 2006, 2007, 2008, 2009, 2010, 2011, 2012, 2013, 2014,
2015, 2016, 2017, 2018, 2019, 2020, 2021, 2022, 2023, 2024, 3000, 3001, 3002, 3003, 3004, 3005, 3006,
3007, 3008, 3010, 4000, 4001, 4002, 4003, 4004, 4005, 4006, 4007, 4008, 4009, 4010, 4011

74.13--the following census blocks:

1001, 1002, 1003, 1004, 1005, 1006, 1007, 1008, 1009, 1010, 1011, 1012, 1013, 1014, 1015, 1016, 1017,
1018, 1020, 1021, 1022, 1023, 1024, 1025, 2000, 2001, 2002, 2003, 2004, 2005, 2006, 2007, 2008, 2009,
2010, 2011, 2012, 2013, 2014, 2015, 2016, 3000, 3001, 3003, 3004, 3005, 4006, 4007, 4008, 4011, 4012,
4013, 4014, 4015, 4016, 4017, 4018, 4019, 4020, 4021, 4022, 4023, 4024, 4025, 4026, 4027, 4028, 4029,
4030, 4031, 4998, 4999

74.14--the following census blocks:

1004, 1008, 1017, 1018, 1019, 1020, 1021, 1022, 1023, 1024, 1025, 1026

74.15--the following census blocks:

1003, 1004, 1005, 2029, 2030, 2031

74.16--the following census blocks:

1009, 1011, 1012, 1013, 1014, 1015, 1018, 1019, 1020, 1021, 1022, 1023, 1024, 1025, 1026, 1027, 1028,

1029, 1030, 1031, 1032, 1033, 1034, 1038, 1039, 1040, 1041, 1042, 1043

74.20--the following census blocks:

2012, 2013

74.25--the following census blocks:

2008, 2009, 2010, 2011

75.04--the following census blocks:

1010, 1012, 1013, 1014, 1015, 1016

89.05--the following census blocks:

1000, 1002, 1003, 1004, 1005, 1006, 1007, 1008, 1009, 1010, 1011, 1012, 1013, 1014, 1015, 1016, 1017, 1018, 1019, 1020, 1023, 1024, 1025, 2005, 2007, 2008, 2009, 2010, 2011, 2012

89.09--the following census blocks:

1002, 1003, 1004, 1005, 1008

89.10--the following census blocks:

2004, 2016, 2017, 2018, 2019

89.11--the following census blocks:

1010, 1011, 1012, 1013, 1014

90.05--the following census blocks:

1000, 1001, 1002, 1003, 1004, 2007, 2008, 2009, 2010, 2011, 2012, 2013, 2014, 2015, 2016, 2017, 2018, 2019, 2020, 2021

90.06--the following census blocks:

1000, 1001, 1002, 1003, 1004, 1005, 1006, 1007, 1008, 1009, 1010, 1011, 1012, 1013, 1014, 1015, 1016, 2000, 2001, 2002, 2003, 2004, 2005, 3000, 3001, 3002, 3003, 3004, 3005, 4000, 4001, 4002, 4003, 4004, 4005, 4006, 5000, 5001, 5002, 5003, 5004, 5005, 5006, 5007, 5008, 5009, 5010, 5012, 5013, 5014, 5015, 5016

90.07--the following census blocks:

1000, 1001, 1002, 1003, 1004, 1005, 1006, 1007, 1008, 2000, 2001, 2002, 2003, 2004, 2005, 2006, 2007, 2008, 2009, 2010, 2011

90.08--the following census blocks:

1000, 1001, 1002, 1003, 1004, 1005, 1006, 1007, 1008, 1009, 1010, 1011, 1012, 1013, 1014, 2000, 2001, 2002, 2003, 2004, 2005, 2006, 2009, 2010, 2011, 2012, 2013, 3000, 3001, 3002, 3003, 3004, 3005, 3006, 3007, 3008, 3009, 3010

91.07--the following census blocks:

1001, 1002, 1003, 1004, 1005, 1006, 1007, 1008, 2000, 2001, 2002, 2003, 2004, 2005, 2006, 2007, 2008, 2009, 2010, 2011, 2012, 2013, 2014, 2015, 2016, 2017, 2018, 2019, 2998, 2999

92.00--the following census blocks:

2002, 2003, 2006, 2007, 2008, 2009, 2010, 2017, 2018

93.22--the following census blocks:

2009, 2010, 2011, 2012, 2013, 2014

96.05--the following census blocks:

1000, 1001, 1002, 1004

96.08--the following census blocks:

1000, 1001, 1002, 1003, 1004, 1005, 1006, 1007, 1008, 1009, 1010, 1011, 1012, 1013, 1014, 1015, 1016,
2000, 2001, 2002, 2003, 2004, 2005, 2006, 2007, 2008, 2010

96.14--the following census blocks:

1000, 1001, 1024, 1025, 1026, 1027, 1028, 2002, 2003, 2004, 2005, 2006, 2007, 2008, 2009

96.18--the following census blocks:

2000, 2001, 2002, 2003, 2004, 2005, 2006, 2007, 2008, 2009, 2010, 2029, 2996, 2997, 2998, 2999

96.19--the following census blocks:

1001, 1002, 1003, 1004, 1005, 1006, 1007, 1008, 1009, 1010, 1011, 1012, 1025, 1048, 1995

<< CA ELEC § 21406 >>

21406. Congressional District 6 consists of the following:

Whole counties in District 6

Marin

Partial counties in District 6

Sonoma

Whole Tracts in Sonoma County

1503.03, 1503.04, 1506.01, 1506.02, 1506.03, 1506.05, 1506.06, 1507.01, 1507.02, 1508.00, 1509.01,
1509.02, 1510.00, 1511.00, 1512.01, 1512.03, 1512.04, 1513.01, 1513.05, 1513.06, 1513.07, 1513.08,
1513.09, 1513.10, 1513.11, 1514.01, 1514.02, 1515.02, 1515.03, 1515.04, 1517.00, 1518.00, 1519.00,
1520.00, 1521.00, 1522.01, 1522.02, 1522.03, 1523.00, 1524.00, 1525.01, 1525.02, 1528.01, 1528.02,
1529.01, 1529.03, 1529.04, 1530.01, 1530.02, 1530.03, 1530.05, 1530.06, 1531.01, 1531.02, 1532.00,
1533.00, 1534.01, 1534.03, 1534.04, 1535.01, 1535.02, 1536.00, 1537.03, 1537.04, 1537.05, 1537.06,
1543.01, 1543.02

Partial Tracts in Sonoma County

1501.00--the following census blocks:

1013, 1014, 1015, 1016, 1017, 1018, 1019, 1020, 1021, 1022, 1023, 1024, 1025, 1026, 1027, 1028, 1029,
1030, 1031, 1032, 1033, 1034, 2000, 2001, 2002, 2003, 2004, 2005, 2006, 2007, 2008, 2009, 2010, 2011,
2012, 2013, 2014, 2015, 2016, 2017, 2018, 2019, 2020, 2021, 2022, 2023, 2024, 2025, 2026, 2027, 2028,
2029, 2030, 2031, 2032, 2033, 2034, 2035, 2036, 2037, 2038, 2039, 2040, 2041, 2998, 2999, 3000, 3001,
3002, 3003, 3004, 3005, 3006, 3007, 3008, 3009, 3010, 3011, 3012, 3013, 3014, 3015, 3016, 3017, 3018,
3019, 3020, 3021, 3022, 3023, 3024, 3025, 3026, 3027, 3028, 3029, 3030, 3031, 3032, 3033, 3034, 3035,
3036, 3037, 3038, 3039, 3040, 3041, 3042, 3043, 3044, 3045, 3046, 3047, 3048, 3049, 3050, 3051, 3052,
3053, 3054, 3055, 3056, 3057, 3058, 3059, 3060, 3061, 3062, 3063, 3064, 3065, 3066, 3067, 3068, 3069,
3070, 3071, 3072, 3995, 3996, 3997, 3998, 3999

1502.01--the following census blocks:

1024, 4024, 5018, 5019, 5020, 5024, 5026, 5027, 5028, 6014

1502.02--the following census blocks:

4007, 4008, 4009, 4010, 4011, 4012, 4013, 4014, 4015, 4016, 4017, 5006, 5007, 5008

1503.02--the following census blocks:

1005, 1006, 1007, 1008, 1009, 1010, 1011, 1012, 1013, 1014, 1015, 1016, 2000, 2001, 2002, 2003, 2004, 2005, 2006, 2007, 2008, 2009, 2010, 2011, 2012, 2013, 2014, 2015, 2016, 2017, 2018, 3002, 3003, 3004, 3005, 3006, 3007, 3008, 3009, 3010, 4000, 4001, 4002, 4003, 4004, 4005, 4006, 4007, 4008, 4009, 4010, 4011, 4012, 4013, 4014, 4015, 4016, 4017, 4018, 4019, 4020, 4021, 4022, 4023, 5000, 5001, 5002, 5003, 5004, 5005, 5006, 5007, 5008, 5009, 5010, 5011, 6000, 6001, 6002, 6003, 6004, 6005, 6006, 6007, 6008, 6009, 6010, 6011, 6012, 6013, 6014, 6015, 6016, 6017, 6018, 6019, 6020

1505.00--the following census blocks:

1000, 1001, 1002, 1003, 1004, 1005, 1006, 1007, 1008, 1009, 1010, 1011, 1012, 1013, 1014, 1015, 1016, 1017, 1018, 1019, 1020, 1021, 1022, 1023, 2000, 2001, 2002, 2003, 2004, 2005, 2006, 2007, 2008, 2009, 2010, 2011, 2012, 2013, 2014, 2015, 2016, 2017, 2018, 2019, 2020, 2021, 2022, 2023, 2024, 2025, 2026, 2027, 2028, 2029, 2030, 2031, 2032, 2033, 3000, 3001, 3002, 3003, 3004, 3005, 3006, 3007, 3008, 3009, 3010, 3011, 3012, 3013, 3014, 3015, 3016, 3017, 3018, 3019, 3020, 3021, 3022, 3023, 3024, 3025, 3026, 3027, 3028, 3029, 3030, 3031, 3032, 3033, 3034, 3035, 3036, 3037, 3038, 3039, 3040, 3041, 3042, 3043, 3044, 3045, 3046, 4008, 4015, 4016, 4017, 4026, 4027, 5000, 5001, 5002, 5003, 5004, 5005, 5006, 6000, 6001, 6002, 6003, 6004, 6005, 6006, 6007, 6008, 6009, 6010, 6011, 6012, 6013, 6014, 6015, 6016, 6017, 6018, 6019, 6020, 6021, 6022, 6023, 6024, 6025

1516.00--the following census blocks:

1004, 1008, 1009, 1010, 1016, 1017, 1018, 1019, 2000, 2001, 2002, 2003, 2004, 2005, 2006, 2007, 2008, 2009, 2010, 2011, 2012, 2013, 2014, 2015, 2016, 2017, 2018, 2019, 2020, 2021, 2022, 2023, 2024, 2025, 2026, 2027, 2028, 2029, 2030, 2031, 2032, 2033, 2034, 2035, 2036, 2037, 2038, 2039, 2040, 2041, 2042, 2043, 2044, 2998, 2999, 3000, 3001, 3002, 3003, 3004, 3005, 3006, 3007, 3008, 3009, 3010, 3011, 3012, 3013, 3014, 3015, 3016, 3017, 3018, 3019, 4000, 4001, 4002, 4003, 4004, 4005, 4006, 4007, 4008, 4009, 4010, 4011, 4012, 4013, 4014, 4015, 4016, 5000, 5001, 5002, 5003, 5004, 5005, 5006, 5007, 5008, 5009, 5010, 5011, 6000, 6001, 6002, 6003, 6004, 6005, 6006, 6007, 6008, 6009, 6010, 6011, 6012

1526.00--the following census blocks:

1008, 1009, 1010, 1012, 2002, 2003, 2006, 2007, 2008, 2009, 2011, 2012, 2013, 2014, 2015, 2016, 2017, 2018, 2019, 2020, 2021, 2022, 2023, 3000, 3001, 3002, 3003, 3004, 3005, 3006, 3007, 3008, 3009, 3010, 3011, 3012, 4000, 4001, 4002, 4003, 4004, 4005, 4006, 4007, 4008, 4009, 4010, 4011, 4012, 4013, 4014, 4015, 5023, 5025, 5026, 6000, 6001, 6002, 6003, 6004, 6005, 6006, 6007, 6008, 6009, 6010, 6011, 6012

1527.01--the following census blocks:

1000, 1001, 1002, 1003, 1004, 1005, 1006, 1008, 1009, 1010, 1011, 1012, 1013, 1014, 1015, 1016, 1017, 1018, 1019, 1020, 2000, 2001, 2002, 2003, 2004, 2005, 2006, 3000, 3001, 3002, 3003, 3004, 3005, 3006, 4000, 4001, 4002, 4003, 4004, 4005, 4006, 5000, 5001, 5002, 5003, 5004, 5005, 5006, 5007, 5008, 5009

1527.02--the following census blocks:

1000, 1001, 1002, 1003, 1004, 1005, 1006, 1007, 1008, 1009, 1010, 1011, 1012, 1013, 1014, 1015, 1016, 1017, 1019, 1020, 2000, 2001, 2002, 2003, 2004, 2005, 2006, 2010, 2011, 2016, 2017, 2018, 2019, 2020, 2021, 2022, 2023, 2024, 2025, 2026, 2027, 2028, 2029, 3000, 3001, 3002, 3003, 3004, 3005, 3006, 3007, 3008, 3009, 3010, 3011, 4000, 4001, 4002, 4003, 4004, 4005, 4006, 4007, 4008, 5000, 5001, 5002, 5003, 5004, 5005, 5006, 5007, 5008

1538.01--the following census blocks:

1000, 1001, 1002, 1003, 1004, 1005, 1008, 1012, 1013, 1014, 1015, 1016, 1017, 1018, 1019, 1020, 1021, 1022, 1023, 1024, 1025, 1026, 1027, 1028, 1029, 1030, 1995, 1996, 1997, 1998, 1999, 2023, 2024, 2045, 2046, 2047

1538.02--the following census blocks:

3009, 3023

1538.03--the following census blocks:

2000, 2015, 2016, 3000

1540.00--the following census blocks:

1000, 1001, 1002, 1003, 1004, 1005, 1006, 1007, 1008, 1009, 1010, 1011, 1012, 1013, 1014, 1015, 1016, 1017, 1018, 1019, 1020, 1021, 1022, 1023, 1024, 1025, 1026, 1027, 1028, 1029, 1030, 1031, 1032, 1033, 1034, 1035, 1036, 2013, 2015, 2016, 2017, 2018, 2019, 2020, 2021, 2022, 2023, 2024, 2025, 2026, 2027, 2028, 2029, 2033, 2038, 2039, 2040, 2041, 2042, 2043, 2044, 2045, 2046, 2047, 2048, 2049, 2050, 2051, 2052, 2053, 2054, 2055, 2056, 2057, 2058, 2059, 2060, 2061, 2062, 2063, 2064, 2065, 2066, 2067, 2068, 2069, 2070, 2071, 2072, 2999, 3026, 3027, 3028, 3029, 3030, 3031, 3032, 3033, 3034

1541.00--the following census block:

2041

1542.00--the following census block:

5076

<< CA ELEC § 21407 >>

21407. Congressional District 7 consists of the following:

Partial counties in District 7

Contra Costa

Whole Tracts in Contra Costa County

3100.00, 3110.00, 3120.00, 3131.01, 3131.02, 3132.01, 3132.02, 3141.02, 3141.03, 3141.04, 3142.00, 3150.00, 3160.00, 3170.00, 3180.00, 3190.00, 3200.01, 3200.02, 3211.01, 3280.00, 3290.00, 3300.00, 3310.00, 3320.00, 3552.00, 3553.05, 3560.01, 3570.00, 3580.00, 3591.01, 3591.02, 3592.03, 3592.04, 3601.00, 3602.00, 3610.00, 3620.00, 3630.00, 3640.01, 3640.02, 3650.01, 3650.02, 3660.01, 3660.02, 3671.00, 3672.00, 3680.00, 3690.01, 3690.02, 3710.00, 3720.00, 3730.00, 3740.00, 3750.00, 3760.00, 3770.00, 3780.00, 3790.00, 3800.00, 3810.00

Partial Tracts in Contra Costa County

3050.00--the following census blocks:

3002, 3003, 3004, 3005, 3006, 3007, 3056, 3057, 3058, 3059, 3060, 3061, 3062, 3066, 3067, 3068, 3069, 3996, 3997

3090.00--the following census blocks:

1000, 1001, 1002, 1003, 1004, 1005, 1006, 1007, 1008, 1999, 2000, 2001, 2002, 2003, 2004, 2005, 2006, 2007, 2008, 2009, 2010, 2011, 2012, 2013, 2014, 2015, 2016, 2017, 2018, 2019, 2020, 2021, 2022, 2023, 2024, 2025, 2026, 2027, 2028, 2029, 2030, 2998, 2999, 3003, 3004, 3005, 3006, 3007, 3008, 3009, 3010, 3011, 3012, 3013, 3014, 3015, 3016, 3017, 3018, 3019, 3020, 3021, 3022, 3023, 3024, 3025, 3026, 3027, 3994, 3998

3131.03--the following census blocks:

1001, 1002, 1003, 1004, 1005, 1006, 1007, 1008, 1009, 1010, 1013, 2000, 2001, 2002, 2003, 2004, 2005, 2006, 2007, 2008, 2009, 2010, 2011, 2012, 2013, 2014, 2015, 2016, 2017, 2018, 2019, 2020, 2021, 3000, 3001, 3002, 3003, 3004, 3005, 3006, 3007, 3008, 3009, 3010, 3011, 3012

3211.02--the following census blocks:

1011, 1012, 2000, 2001, 2008, 2009, 2010, 2011, 3000, 3001, 3002, 3003, 3004, 3005, 3006, 3007, 3008, 3009, 3010, 3011, 3012, 3013, 3014, 3015, 3021, 3022, 3023, 3024, 4000, 4001, 4002, 4003, 4004, 4005, 4006, 4007, 4008, 4009, 4010, 4011, 4012, 4013, 4016, 4017

3211.03--the following census blocks:

1000, 1001, 1002, 1003, 1004, 1005, 1006, 1007, 1008, 1009, 1010, 1011, 1012, 1013, 1014, 2000, 2001, 2002, 2003, 2004, 2005, 2006, 2007, 2008, 2009, 2010, 2011, 2012, 2013, 2014, 2015, 2016, 2017, 2018, 2019, 2020, 2021, 3000, 3001, 3002, 3003, 3004, 3005, 3006, 3009, 3010, 3011, 3012, 4000, 4001, 4002, 4003, 4005, 4006, 4007, 4008, 4009, 4010, 4011, 4012, 4013

3212.00--the following census blocks:

1000, 1001, 1002, 1003, 1004, 1005, 1006, 1007, 1008, 1009, 1010, 1011, 1012, 1013, 1014, 1015, 1016,
1017, 1018, 1019, 1020, 1021, 1022, 1023, 1024, 2000, 2001, 2002, 2003, 2004, 2005, 2006, 2007, 2010,
2014, 2020, 2021

3220.00--the following census blocks:

4032, 4033

3270.00--the following census blocks:

1000, 1001, 1002, 1003, 1004, 1005, 1006, 1007, 1008, 2000, 2001, 2002, 2003, 2004, 2005, 2006, 2007,
2008, 2009, 2010, 3000, 3001, 3002, 3003, 3004, 3005, 3006, 3007, 3008, 3009, 3010, 3011, 3012, 3013,
3014, 4000, 4001, 4002, 4003, 4004, 4005, 4006, 4007, 4008, 4009, 4010, 4011, 4012, 4013, 4014, 4015,
4016, 4017, 4018, 4019, 4020, 4021, 4022, 4023, 4024, 4025, 4026, 4027, 4028, 4029, 4030, 4031, 4032,
4033, 4034, 4035, 4036, 4037, 4045, 5000, 5001, 5002, 5003, 5004, 5005, 5006, 5007, 5008, 5009, 5010,
5011, 5012, 5013, 5014, 5015, 5016, 5017, 5018, 5019, 5020, 5021, 5022, 6000, 6001, 6002, 6003, 6004,
6005, 6006, 6007, 6008, 6009, 6010, 6011

3331.00--the following census blocks:

1000, 1001, 1002, 1003, 1004, 1005, 1006, 1007, 1008, 1009, 1010, 1011, 1012, 2000, 2001, 2002, 2003,
2004

3332.00--the following census blocks:

5000, 5001, 5002, 5003, 5004, 5005, 5006, 5007, 5008, 5009, 5010, 5011, 5012, 5013, 5014, 5015, 5016,
5017, 5018, 5019, 5020, 5021

3350.00--the following census blocks:

1000, 1001, 1002, 1003, 1004, 1005, 1006, 1007, 1008, 1009, 1010, 1014, 1015, 1016, 2000, 2001, 2002,
2003, 2004, 2005, 2006, 2007, 2008, 2009, 2010, 2011, 2012, 2013, 2014, 2015, 2016, 3000, 3001, 3002,
3003, 3004, 3005, 3006, 3007, 3008, 3009, 3010, 3011, 3012, 3013, 3014, 3015, 3016, 3017, 3018, 3019,
3020, 3021, 3022

3361.01--the following census blocks:

1000, 1001, 1002

3361.02--the following census blocks:

2000, 2001, 3000, 3001, 3002

3470.00--the following census blocks:

2000, 2001, 2005

3551.06--the following census block:

2046

3553.01--the following census blocks:

2000, 2002, 3000, 3001, 3002, 3003, 4000, 4001, 4008

3553.03--the following census blocks:

1006, 1007, 1008, 1009, 1010, 1011

3553.04--the following census blocks:

1000, 1001, 1002, 1003, 1004, 1005, 1006, 1007, 1008, 1009, 1010, 1011, 1012, 1013, 1014, 1015, 1016,
1017, 1018, 1019, 1020, 1021, 1022, 1023, 1024, 1025, 1026, 1027, 1028, 1029, 1030, 1031, 2000, 2001,
2002, 2004, 2005, 2006, 2007, 2008, 3000, 3002, 3004, 3005, 3006, 3007, 3008, 3009, 3010, 3011, 3012,
3013, 3014, 3015, 3016, 3017, 3018, 3019

3560.02--the following census blocks:

1000, 1001, 1002, 1003, 1004, 1005, 1006, 1008, 1009, 1010, 1011, 1012, 1013, 1014, 1015, 1016, 1017, 1018, 1019, 1020, 1021, 1022, 1023, 1024, 1025, 1026, 1027, 1028, 1029, 2000, 2001, 2002, 2012, 2013, 2014, 2015, 2016, 2017, 2018, 2019, 2024, 2025, 2026, 2027, 2028, 2029, 2030, 2031, 2033, 2040, 2041, 2054, 2055, 2056, 2057

3592.02--the following census blocks:

1000, 1001, 1002, 1003, 1004, 1005, 1006, 1007, 1008, 1009, 1010, 1011, 1012, 1013, 1014, 1015, 1016, 1017, 1018, 1019, 1020, 1021, 1022, 1023, 1024, 2001, 2002, 2003, 2004, 2005, 2006, 2007, 2008, 2009, 2010, 2011, 2012, 2013, 2014, 2015, 2016, 2017, 2018, 2019, 2020, 2022, 3000, 3001, 3002, 3003, 3004, 3005, 4000, 4001, 4002, 4003, 4004, 4005, 4006, 4007, 4008, 4009, 4010, 4011, 4012, 4013, 4014

3700.00--the following census blocks:

1000, 1001, 1002, 1003, 1004, 1005, 1006, 1007, 1008, 1009, 1010, 1011, 1012, 1013, 1014, 1015, 1016, 1017, 1018, 1019, 1020, 1021, 1022, 1023, 1024, 1025, 1026, 1027, 1028, 1029, 2000, 2001, 2002, 2003, 2004, 2005, 2006, 2007, 2010, 2011, 2013, 2014, 3000, 3001, 3002, 3003, 3004, 3005, 3006, 3007, 3008, 3009, 3010, 3011, 3012, 3013, 3014, 3015, 3016, 3017, 3018, 3019

3820.00--the following census blocks:

1000, 1001, 1002, 1003, 1004, 1005, 1006, 1007, 1008, 1009, 2000, 2001, 2002, 2003, 2004, 2005, 2006, 2007, 2008, 2009, 2010, 2011, 2012, 2013, 2014, 3002, 3003, 3004, 3005, 3006, 3007, 3008, 3009, 3010, 3011, 3012, 3013, 3014, 3015, 3016, 3017, 3018, 3019, 3020, 3021, 3022, 4000, 4001, 4002, 4003, 4004, 4005, 4006, 4007, 4008, 4009, 4010, 4011, 4012, 4013, 4014, 4015, 4016

3830.00--the following census blocks:

1000, 1001, 1003, 1004, 1005, 1006, 1007, 1008, 1009, 1010, 1011, 1012, 1013, 1014, 1015, 1016, 1017, 1018, 2000, 2001, 2002, 2003, 2004, 2005, 2006, 2007, 2008, 2009, 2010, 2011, 2012, 2013, 2014, 2015, 2016, 2017, 2018, 2019, 2020, 2021, 2022, 2023, 3000, 3001, 3002, 3003, 3004, 3005, 3006, 3007, 3008, 3009, 3010, 3011, 3012, 3013, 3014, 3015, 3016, 3017, 3018, 3019, 3020, 3021, 3022, 3023, 3024, 3025, 3026, 3027, 3028, 3029, 3030, 3031, 3032, 3033, 3034, 3035, 3036, 3039, 3040

3840.00--the following census blocks:

1002, 1004, 1005, 1006, 3013, 3014, 4000, 4001, 4002, 4003, 4004

3860.00--the following census blocks:

2002, 2003, 2006, 2007

Solano

Whole Tracts in Solano County

2501.01, 2501.02, 2502.00, 2503.00, 2504.00, 2505.01, 2505.02, 2506.01, 2506.03, 2507.01, 2507.02, 2508.00, 2509.00, 2510.00, 2511.00, 2512.00, 2513.00, 2514.00, 2515.00, 2516.00, 2517.01, 2517.02, 2518.02, 2518.03, 2518.04, 2519.01, 2519.02, 2519.03, 2520.00, 2521.03, 2521.04, 2521.05, 2521.06, 2521.07, 2521.08, 2529.02, 2529.08, 2529.10, 2530.00, 2531.01, 2531.05, 2531.06, 2531.07, 2532.01, 2532.02, 2532.03

Partial Tracts in Solano County

2521.02--the following census blocks:

1001, 1002, 1003, 1004, 1005, 1006, 1007, 1008, 1009, 1010, 1011, 1012, 1013, 1014, 1015, 1016, 1017, 1018, 1019, 1020, 1021, 1022, 1023, 1024, 1025, 1026, 1027, 1028, 1029, 1030, 1031, 1032, 1033, 1034, 1035, 1036, 1037, 1038, 1039, 1040, 1041, 1042, 1043, 1044, 1045, 1046, 1047, 1048, 1049, 1050, 1051, 1052, 1053, 1054, 1055, 1056, 1057, 1058, 1059, 1060, 1061, 1062, 1063, 1064, 1065, 1066, 1992, 1993, 1994, 1995, 1996, 1998, 2000, 2001, 2002, 2003, 2004, 2005, 2006, 2007, 2008, 2009, 2010, 2011, 2012, 2013, 2014, 2015, 2016, 2017, 2018, 2019, 2020, 2021, 2022, 2023, 2024, 2025, 2026, 2027, 2028, 2029, 2030, 2031, 2032, 2033, 2034, 2035, 2036, 2037, 2038, 2039, 2040, 2041

2522.01--the following census blocks:

1000, 1001, 1002, 1003, 1004, 1005, 2000, 2001, 2002, 2003, 2004, 2005, 3000, 3001, 3002, 3003, 3004, 3005, 3006, 3007, 3008, 4000, 4001, 4002, 4003, 4004, 4005, 4006, 4007, 4008, 4009, 4031, 4034, 4035

2522.02--the following census blocks:

1007, 1008, 1011, 1014, 1015, 1016, 1028, 1051, 1052, 1053, 1054, 1055, 1056, 1057, 1058, 1059, 1999, 2019, 2020, 2021, 2041, 2042, 2043, 2044, 2045, 2046, 2047, 2048, 2049, 2050, 2051

2523.05--the following census blocks:

1000, 1001, 1002, 1003, 1004, 1005, 1006, 1007, 1019, 1031, 1032, 1036, 1037, 1038, 1039, 1996, 1997, 1998, 1999, 2011, 2012, 2014, 3001

2523.07--the following census blocks:

2014, 3000, 3001, 3002, 3003, 3004, 3005, 3006, 3007, 3008, 3009, 3056, 3057

2523.08--the following census blocks:

4000, 4001, 4002, 4003, 4004, 4005, 4006

2523.09--the following census blocks:

2002, 3008

2524.02--the following census blocks:

2047, 2048, 2049, 2054, 2999

2529.03--the following census blocks:

3010, 3011, 3012, 3017, 3024, 3026, 3027, 4014, 4015, 4016, 4017, 4018, 4019, 4020, 4021, 4022, 4023, 4024, 4025, 4026, 4027

2529.04--the following census blocks:

2009, 2010, 2011, 2012, 2013, 2014, 2015, 2016, 2017, 2018, 2019, 2020, 2021, 2022, 2023, 2024, 2025, 2026, 2027, 2028, 2029, 2030, 2031, 2032, 2033, 2034, 2035, 2036, 2037, 3001, 3002, 3007, 3008, 3009, 3010, 3011, 3013, 3014, 3017, 3018, 3019, 3027, 3028, 3029, 3030, 3045

2529.07--the following census blocks:

1000, 1001, 1002, 1003, 1004, 1005, 1006, 1007, 1008, 1009, 1010, 1011, 1012, 1013, 1014, 1015, 1016, 1017, 1018, 1019, 1020, 2000, 2001, 2002, 2003, 2004, 2005, 2006, 2007, 2008, 2009, 2010, 2011, 2012, 2013, 2014, 2015, 2016, 2017, 3000, 3001, 3002, 3003, 3004, 3005, 3006, 3007, 3008, 3009, 3010, 3011, 3012, 3013, 3014, 3015, 3016, 3017, 3018, 3019, 3020, 4003, 4004, 4005, 4006, 4007, 4008, 4009, 4010, 4011, 4012, 4013, 4014, 4015, 4016, 4022, 4023, 4024, 4025, 4026, 4027, 4028, 4029, 4030, 4031, 4032, 4033, 4034, 4035, 4036, 4037, 4038

2529.09--the following census blocks:

1000, 1001, 1002, 1003, 1004, 1005, 1006, 1007, 1008, 1009, 1010, 2001, 2002, 2003, 2004, 2005, 2006, 2007, 2008, 2009, 2010, 2011, 2012, 2013, 2014, 2015, 2016, 2017, 2018, 2019, 2020, 2021, 2022

2531.08--the following census blocks:

1000, 1001, 1002, 1003, 1004, 1005, 1006, 1007, 1008, 1009, 1010, 1011, 1012, 1013, 2000, 2001, 2002, 2003, 2004, 2005, 2006, 2007, 2008, 2011, 2012, 2013, 2014, 2015, 2016, 2017, 2018, 2019, 2020, 2021, 2022, 2023, 2024, 2025, 2026

2533.00--the following census blocks:

1077, 1086

<< CA ELEC § 21408 >>

21408. Congressional District 8 consists of the following:

Partial counties in District 8

San Francisco

Whole Tracts in San Francisco County

101.00, 102.00, 103.00, 104.00, 105.00, 106.00, 107.00, 108.00, 109.00, 110.00, 111.00, 112.00, 113.00,
114.00, 115.00, 117.00, 118.00, 119.00, 120.00, 121.00, 122.00, 123.00, 124.00, 125.00, 126.00, 127.00,
128.00, 129.00, 130.00, 131.00, 132.00, 133.00, 134.00, 135.00, 151.00, 152.00, 153.00, 154.00, 155.00,
156.00, 157.00, 158.00, 159.00, 160.00, 161.00, 162.00, 163.00, 164.00, 165.00, 166.00, 167.00, 168.00,
169.00, 170.00, 171.00, 176.01, 176.02, 177.00, 178.00, 179.01, 179.02, 180.00, 201.00, 202.00, 203.00,
204.00, 205.00, 206.00, 207.00, 208.00, 209.00, 210.00, 211.00, 212.00, 213.00, 214.00, 215.00, 218.00,
226.00, 227.01, 227.02, 227.03, 228.01, 228.02, 228.03, 229.01, 229.02, 229.03, 230.01, 230.02, 230.03,
231.01, 231.02, 231.03, 232.00, 233.00, 234.00, 251.00, 252.00, 253.00, 254.01, 254.02, 254.03, 255.00,
256.00, 257.00, 258.00, 259.00, 260.01, 260.02, 260.03, 260.04, 261.00, 262.00, 263.01, 263.02, 263.03,
264.01, 264.02, 264.03, 264.04, 312.00, 313.00, 314.00, 352.02, 401.00, 402.00, 426.00, 427.00, 428.00,
451.00, 452.00, 476.00, 477.01, 477.02, 478.00, 479.01, 479.02, 601.00, 602.00, 603.00, 605.01, 605.02,
606.00, 607.00, 609.00, 610.00

Partial Tracts in San Francisco County

217.00--the following census blocks:

1000, 1014

301.02--the following census blocks:

3000, 3001, 3002, 3003, 3004, 3005, 3006, 3007, 3008, 3009

302.01--the following census blocks:

1002, 1003, 1004, 1005, 2002, 2003, 2004, 2005, 3002, 3003, 3004, 3005

310.00--the following census block:

2016

311.00--the following census block:

1000

326.00--the following census blocks:

1000, 1001, 1002, 1003, 1004, 1005, 1006, 2000, 2001, 2002, 2003, 2004, 2005, 2006, 3000, 3001, 3002,
3003, 3004, 3005, 3006, 6000, 6001, 6002, 6003, 6004, 6005

327.00--the following census blocks:

1000, 1001, 1002, 1003, 1004, 1005, 2000, 2001, 2002, 2003, 2004, 2005, 3000, 3001, 3002, 3003, 3004,
3005, 6000, 6001, 7000, 7001, 7002, 7003, 7004, 7005, 7006, 7007

351.00--the following census blocks:

1000, 1001, 1002, 1003, 1004, 1005, 1006, 2000, 2001, 2002, 2003, 2004, 2005, 2006, 3000, 3001, 3002,
3003, 3004, 3005, 3006

352.01--the following census blocks:

1000, 1001, 1002, 1003, 1004, 1005, 5000, 5001, 5999

<< CA ELEC § 21409 >>

21409. Congressional District 9 consists of the following:

Partial counties in District 9

Alameda

Whole Tracts in Alameda County

4001.00, 4002.00, 4003.00, 4004.00, 4005.00, 4006.00, 4007.00, 4008.00, 4009.00, 4010.00, 4011.00,
4012.00, 4013.00, 4014.00, 4015.00, 4016.00, 4017.00, 4018.00, 4019.00, 4020.00, 4021.00, 4022.00,
4023.00, 4024.00, 4025.00, 4026.00, 4027.00, 4028.00, 4029.00, 4030.00, 4031.00, 4032.00, 4033.00,
4034.00, 4035.00, 4036.00, 4037.00, 4038.00, 4039.00, 4040.00, 4041.00, 4042.00, 4043.00, 4044.00,
4045.01, 4045.02, 4046.00, 4047.00, 4048.00, 4049.00, 4050.00, 4051.00, 4052.00, 4053.00, 4054.00,
4055.00, 4056.00, 4057.00, 4058.00, 4059.00, 4060.00, 4061.00, 4062.01, 4062.02, 4063.00, 4064.00,
4065.00, 4066.00, 4067.00, 4068.00, 4069.00, 4070.00, 4071.00, 4072.00, 4073.00, 4074.00, 4075.00,
4076.00, 4077.00, 4078.00, 4079.00, 4080.00, 4081.00, 4082.00, 4083.00, 4084.00, 4085.00, 4086.00,
4087.00, 4088.00, 4089.00, 4091.00, 4093.00, 4094.00, 4095.00, 4096.00, 4097.00, 4098.00, 4099.00,
4100.00, 4101.00, 4102.00, 4103.00, 4104.00, 4201.00, 4202.00, 4203.00, 4204.00, 4205.00, 4206.00,
4211.00, 4212.00, 4213.00, 4214.00, 4215.00, 4216.00, 4217.00, 4218.00, 4219.00, 4220.00, 4221.00,
4222.00, 4223.00, 4224.00, 4225.00, 4226.00, 4227.00, 4228.00, 4229.00, 4230.00, 4231.00, 4232.00,
4233.00, 4234.00, 4235.00, 4236.01, 4236.02, 4237.00, 4238.00, 4239.01, 4239.02, 4240.01, 4240.02,
4251.00, 4261.00, 4262.00, 4302.00, 4303.00, 4304.00, 4305.00, 4306.00, 4307.00, 4308.00, 4309.00,
4310.00, 4311.00, 4337.00, 4339.00, 4340.00

Partial Tracts in Alameda County

4090.00--the following census blocks:

1000, 1001, 1002, 1003, 1004, 1005, 1006, 1007, 1008, 1009, 1010, 1011, 1012, 1013, 1014, 1015, 2000,
2001, 2002, 2003, 2004, 2005, 2006, 2007, 2008, 2009, 2010, 3000, 3001, 3002, 3003, 3004, 3005, 3006,
3007, 3008, 3009, 3010, 3011, 3012, 3013, 3015, 3016, 3017, 3018, 3019, 3020, 3021, 3023, 4000, 4001,
4002, 4003, 4004, 4005, 4006, 4007, 4008, 4009, 4010, 4011, 4012, 4013, 4014, 4015, 4016, 4017, 4018,
4019, 4020, 4021, 4022, 4023, 4024, 4025, 4026, 4027, 4028, 4029, 4030, 4031, 4034, 4035, 4036, 4037,
4038, 4039, 4040, 4041, 4042, 4043, 4996, 4997, 4998, 4999

4092.00--the following census blocks:

1000, 1001, 1002, 1003, 1004, 1005, 1006, 1007, 1008, 1009, 1010, 1011, 1012, 1013, 1014, 1015, 1016,
1017, 1018, 1019

4301.00--the following census blocks:

1000, 1001, 1002, 1003, 1004, 1005, 1006, 1007, 1008, 1009, 1010, 1011, 1012, 1013, 1014, 1015, 1016,
1017, 1018, 1019, 1020, 1021, 1022, 1023, 1024, 1025, 1026, 1027, 1028, 1029, 1030, 1031, 1032, 1033,
1034, 1035, 1036, 1037, 1038, 1039, 1040, 1041, 1042, 1043, 1044, 1045, 1046, 1047, 1048, 1049, 1050,
1051, 1052, 1053, 1054, 1055, 1056, 1057, 1058, 1059, 1060, 1061, 1062, 1063, 1064, 1065, 1066, 1067,
1068, 1069, 1070, 1071, 1073, 1074, 1075, 1076, 1077, 1078, 1079, 1080, 1081, 1082, 1083, 1084, 1085,
1086, 1087, 1088, 1089, 1090, 1091, 1092, 1093, 1094, 1095, 1096, 1097, 1098, 1099, 1100, 1101, 1102,
1103, 1104, 1105, 1106, 1997, 1998, 1999

4312.00--the following census blocks:

1000, 1001, 1002, 1003, 1004, 1005, 1006, 1007, 1008, 1009, 1010, 2000, 2001, 2002, 2003, 2004, 2005,
2006, 2007, 2008, 2009, 2010, 2011, 2017, 2018, 2019, 2020, 3000, 3001, 3002, 3003, 3004, 3005, 3006,
3007, 3008, 3009, 3010, 3012, 3013, 3014, 3015

4328.00--the following census blocks:

3000, 3001, 3002, 3003, 3004, 3005, 3007, 3008, 3009, 3010, 3011, 3012, 4000, 4001, 4002, 4003, 4004,
4005, 4007, 4008, 4009, 4010, 4011, 4012

4332.00--the following census block:

5010

4336.00--the following census blocks:

2002, 2003

4338.00--the following census blocks:

1000, 1001, 1002, 1003, 1004, 1005, 1006, 1007, 1008, 1009, 1010, 2000, 2001, 2002, 2003, 2004, 2005, 2006, 2007, 2008, 2009, 2010, 2011, 2012, 3000, 3001, 3004, 3005, 3006, 3007, 3008, 3009, 3010, 3011, 3012, 3013, 4000, 4001, 4002, 4005, 4006, 4007, 4008, 4009, 4010, 4011, 4012, 4013, 4014, 4016, 4017, 4018, 4019

4351.01--the following census blocks:

1000, 1001, 1002, 1003, 1004, 1005, 1006, 1007, 1008, 1009, 1010, 1011, 1012, 1013, 1014, 1015, 1016, 1017, 1018, 1019, 1020, 1021, 1022, 1023, 1024, 1025, 1026, 1027, 1028, 1029, 1030, 1031, 1032, 1033, 1034, 2002, 2003, 2004, 2005, 2006, 2007, 2008, 2009, 2010, 2011

4351.02--the following census block:

1005

4352.00--the following census blocks:

1000, 1001, 1002, 1003, 1004, 1005, 1006, 1007, 1008, 1009, 1010, 1011, 1012, 1013, 1014, 1015, 1016, 1017, 1018, 1019, 1020, 1021, 1022, 1023, 1024, 1025, 1028, 1997, 1998, 1999

4353.00--the following census blocks:

1000, 2000, 2001, 2011

4355.00--the following census blocks:

1000, 1001, 1002, 1003, 1004, 1005, 1006, 1007, 1008, 1009, 1010, 1011, 2011, 2015, 2016, 3003, 3004, 3005

4356.00--the following census blocks:

1000, 1001, 1002, 1003, 1004, 2000, 2001, 2002, 2003, 2004, 2005, 2006, 2007, 2008, 2009, 2010, 2011, 2012, 2013, 2014, 2015, 3000, 3001, 3002, 3003, 3004, 3005, 3006, 3007, 3008, 3009, 3010, 4000, 4001, 4002, 4003, 4004, 4005, 4006, 4007, 4008, 4009, 4010, 4011, 5000, 5001, 5002, 5003, 5004, 5008, 6000, 6001, 6002, 6003, 6004, 6005

4357.00--the following census blocks:

1000, 1002, 1004, 1005, 1006

4364.01--the following census blocks:

1000, 1001, 1002, 1003, 1004, 1006, 1007, 1008, 1009, 2000, 2001, 2002, 2003, 2010, 2011, 2012, 3000, 3005, 3006, 4000

4364.02--the following census blocks:

1000, 1001, 1002, 1003, 1004, 1005, 1006, 1007, 1008, 1009, 1010, 2001, 2002, 2003, 3006, 3007

4505.00--the following census blocks:

2015, 2016

4506.01--the following census blocks:

2004, 2005, 2006, 2007, 2008, 2009, 2010

<< CA ELEC § 21410 >>

21410. Congressional District 10 consists of the following:

Partial counties in District 10

Alameda

Whole Tracts in Alameda County

4511.02, 4512.01, 4512.02, 4514.01, 4514.02, 4515.01, 4515.02, 4515.03, 4516.01, 4516.02, 4517.01, 4517.02

Partial Tracts in Alameda County

4507.21--the following census blocks:

1000, 1001, 1002, 1003, 1031, 1032, 1033, 1034, 1035, 1036, 1037, 1038, 1039, 1040, 1041, 1042, 1043, 1044

4507.42--the following census blocks:

3000, 3001, 3002, 3031, 3032

4511.01--the following census blocks:

1000, 1001, 1002, 1003, 1004, 1005, 1006, 1007, 1008, 1009, 1010, 1011, 1012, 1013, 1014, 1015, 1016, 1017, 1018, 1019, 1020, 1021, 1022, 1023, 1024, 1025, 1026, 1027, 1028, 1029, 1030, 1031, 1032, 1033, 1034, 1035, 1036, 1037, 1038, 1039, 1040, 1041, 1042, 1043, 1044, 1045, 1046, 1047, 1048, 1049, 1050, 1051, 1052, 1053, 1054, 1055, 1056, 1057, 1058, 1059, 1060, 1061, 1062, 1063, 1064, 1065, 1066, 1067, 1068, 1069, 1070, 1071, 1072, 1073, 1074, 1075, 1076, 1077, 1078, 1079, 1080, 1081, 1082, 1083, 1084, 1085, 1086, 1087, 1088, 1089, 1090, 1091, 1092, 1093, 1094, 1095, 1096, 1097, 1098, 1099, 1100, 1101, 1102, 1103, 1104, 1105, 1106, 1107, 1108, 1109, 1110, 1111, 1126, 1127, 1999, 2065, 2066, 2067, 2068, 2069, 2073, 2113, 2114, 2115, 2116, 2117, 2118, 2119, 2120, 2121, 2122, 2123, 2124, 2125, 2126, 2127, 2128, 2131, 2135, 2136, 2137, 2156, 2157, 2158, 2159, 2160, 2161, 2162, 2163, 2164, 2165, 2166, 2167, 2168, 2169, 2170, 2171, 2172, 2173, 2174, 2175, 2176, 2177, 2178, 2179, 2180, 2181, 2209, 2210, 2211, 2212, 2213, 2214, 2215, 2216, 2217, 2218, 2219, 2220, 2221, 2222, 2223, 2224, 2225, 2226, 2228, 2229, 2255, 2256, 2257, 2258, 2259, 2260, 2261, 2262, 2263, 2264, 2265, 2266, 2267, 2268, 2269, 2270, 2271, 2279, 2280, 2281, 2282, 2283, 2321, 2364, 2365, 2368, 2369, 2370, 2371, 2372

4513.00--the following census blocks:

1000, 1001, 1002, 1003, 1004, 1005, 1006, 1007, 1008, 1009, 1010, 1011, 1012, 1013, 1014, 1015, 1016, 1017, 1018, 1019, 1020, 1021, 1022, 1023, 1024, 1025, 1026, 1027, 1028, 1029, 1030, 1031, 1032, 1033, 1034, 1035, 1036, 1037, 1038, 2000, 2001, 2002, 2003, 2004, 2005, 2006, 2007, 2008, 2009, 2010, 2011, 2012, 2013, 2014, 2015, 2016, 2017, 2018, 3000, 3001, 3002, 3003, 3004, 3005, 3007, 3008, 3009, 3010, 3011, 3012, 3013, 3014, 3015, 3016, 3017, 3018, 3019, 3020, 3021, 3022, 3023, 3024, 3025, 3026, 3027, 3028, 3029, 3030, 3031, 3032, 3033, 3034, 3035, 3036, 3037, 3038, 3039, 3040, 3041, 3042, 3043, 3044, 3045, 3046, 3047, 3048, 3049, 3050, 3051, 3052, 3053, 3054, 3055, 3056, 3057

Contra Costa

Whole Tracts in Contra Costa County

3010.00, 3020.02, 3020.03, 3020.04, 3060.01, 3060.02, 3071.01, 3071.02, 3072.01, 3072.02, 3072.04, 3072.05, 3080.01, 3080.02, 3230.00, 3240.00, 3250.00, 3260.00, 3340.01, 3340.03, 3340.04, 3340.05, 3362.00, 3371.00, 3372.00, 3373.00, 3381.00, 3382.01, 3382.02, 3383.01, 3383.02, 3390.00, 3400.01, 3400.02, 3410.00, 3420.00, 3430.01, 3430.02, 3430.03, 3440.00, 3461.01, 3461.02, 3480.00, 3490.00, 3500.00, 3511.00, 3512.00, 3521.01, 3521.02, 3522.01, 3522.02, 3530.01, 3530.02, 3540.01, 3540.02, 3551.01, 3553.02, 3851.00, 3852.00, 3870.00, 3880.00, 3891.00, 3892.00, 3901.00, 3902.00, 3910.00, 3920.00

Partial Tracts in Contra Costa County

3031.00--the following census blocks:

1027, 1028, 2015, 2016, 2017, 4002, 4003, 4005, 4008, 4009, 4010, 4011, 4033, 4034, 4036, 4037, 4038, 5000, 5001, 5002, 5003, 5004, 5005, 5006, 5007, 5008, 5023, 5024

3032.00--the following census blocks:

1037, 1038, 1039, 1040, 1065, 1066, 1067, 1068, 1069, 1075, 3000, 3003, 3004, 3007, 3008, 3009, 3010,

3011, 3012, 3013, 3014, 3015, 3016, 3017, 3018, 3019, 3020, 3021, 3022, 3023, 3024, 3025, 3026, 3027, 3028, 3029, 3030, 3031, 3032, 3033, 3034, 3035, 3036, 3086, 3087, 3149, 3150, 3151, 3152, 3153, 4000, 4002

3040.00--the following census blocks:

4016, 4017, 4018, 4019, 4020, 4021, 4022, 4023, 4024, 4025, 4026, 4027, 4028, 4029, 4034, 4035, 4036, 4037, 4038, 4039, 4040, 4041, 4042, 4043, 4044, 4045, 4062, 4988

3050.00--the following census blocks:

1000, 1001, 1002, 1003, 1004, 1005, 1006, 1007, 1008, 1009, 1010, 1011, 1012, 1013, 1014, 1015, 1016, 1017, 1018, 1019, 1020, 1021, 2000, 2001, 2002, 2003, 2004, 2005, 2006, 2007, 2008, 2009, 2010, 2011, 2012, 2013, 2014, 2015, 2016, 2017, 2018, 2019, 2020, 2021, 3000, 3001, 3008, 3009, 3010, 3011, 3012, 3013, 3014, 3015, 3016, 3017, 3018, 3019, 3020, 3021, 3022, 3023, 3024, 3025, 3026, 3027, 3028, 3029, 3030, 3031, 3032, 3033, 3034, 3035, 3036, 3037, 3038, 3039, 3040, 3041, 3042, 3043, 3044, 3045, 3046, 3047, 3048, 3049, 3050, 3051, 3052, 3053, 3054, 3055, 3063, 3064, 3065, 3070, 3071, 3998, 3999, 4000, 4001, 4002, 4003, 4004, 4005, 4006, 4007, 4008, 4009, 4010, 4011, 4012, 4013, 4014, 4015, 4016, 4017, 4018, 4019, 4020, 4021, 4022, 4023, 5000, 5001, 5002, 5003, 5004, 5005, 5006, 5007, 5008, 5009, 5010, 5011, 5012, 5013, 5014, 6000, 6001, 6002, 6003, 6004, 6005, 6006, 6007, 6008, 6009, 6010, 6011, 6012, 6013, 6014, 6015, 6016, 6017

3090.00--the following census blocks:

3000, 3001, 3002, 3995, 3996, 3997, 3999

3131.03--the following census blocks:

1000, 1011, 1012, 1014, 1015, 1016, 1017, 1018, 1019

3211.02--the following census blocks:

1000, 1001, 1002, 1003, 1004, 1005, 1006, 1007, 1008, 1009, 1010, 1013, 1014, 2002, 2003, 2004, 2005, 2006, 2007, 3016, 3017, 3018, 3019, 3020, 4014, 4015

3211.03--the following census blocks:

3007, 3008, 4004

3212.00--the following census blocks:

2008, 2009, 2011, 2012, 2013, 2015, 2016, 2017, 2018, 2019, 2022, 2023, 2024, 2025, 2026, 2027, 2028, 2029, 2030, 2031

3220.00--the following census blocks:

1000, 1001, 1002, 1003, 1004, 1005, 1006, 1007, 2000, 2001, 2002, 2003, 2004, 2005, 2006, 2007, 2008, 2009, 2010, 2011, 3000, 3001, 3002, 3003, 3004, 3005, 3006, 3007, 3008, 3009, 3010, 3011, 4000, 4001, 4002, 4003, 4004, 4005, 4006, 4007, 4008, 4009, 4010, 4011, 4012, 4013, 4014, 4015, 4016, 4017, 4018, 4019, 4020, 4021, 4022, 4023, 4024, 4025, 4026, 4027, 4028, 4029, 4030, 4031, 4034

3270.00--the following census blocks:

4038, 4039, 4040, 4041, 4042, 4043, 4044, 4046, 4047, 4048, 4049

3331.00--the following census blocks:

2005, 2006, 3000, 3001, 3002, 3003, 3004, 3005, 3006, 4000, 4001, 4002, 4003, 4004, 4005, 4006, 4007, 4008, 4009, 4010, 4011, 4012, 5000, 5001, 5002, 5003, 5004, 6000, 6001, 6002, 6003, 6004, 6005, 6006, 6007, 6008, 6009, 6010, 6011, 6012, 7000, 7001, 7002, 7003, 7004

3332.00--the following census blocks:

1000, 1001, 1002, 1003, 1004, 1005, 2000, 2001, 2002, 2003, 2004, 2005, 2006, 2007, 2008, 2009, 2010, 2011, 3000, 3001, 3002, 3003, 3004, 3005, 3006, 3007, 3008, 3009, 3010, 4000, 4001, 4002, 4003, 4004, 4005, 4006, 4007, 4008, 4009, 4010, 4011, 4012, 4013

3350.00--the following census blocks:

1011, 1012, 1013

3361.01--the following census blocks:

2000, 2001, 2002, 2003, 2004, 2005, 2006, 2007, 2008, 2009, 2010, 2011, 2012, 2013, 2014, 2015

3361.02--the following census blocks:

1000, 1001, 1002, 1003, 1004, 2002, 2003, 2004

3451.08--the following census blocks:

2008, 2009, 2010, 2018

3451.09--the following census blocks:

3014, 3015, 3019, 3020, 3021

3452.01--the following census blocks:

1002, 1003, 1004, 1005, 1006, 1007, 1008, 1009, 1010, 1011, 1012, 1013, 5000, 5001, 5002, 5003, 5004, 5005, 5006, 5007, 5008, 5009, 5010, 5011, 5012, 5013, 5014, 5015, 5016, 5017, 5018, 5023, 5026, 5027, 5028, 5029, 5030, 5039

3462.01--the following census blocks:

2001, 2002, 2014, 2015, 2016, 3000, 3001, 3002, 3003

3470.00--the following census blocks:

1000, 1001, 1002, 1003, 1004, 1005, 1006, 1007, 1008, 1009, 1010, 1011, 1012, 1013, 1014, 1015, 1016, 1017, 1018, 1019, 1020, 1021, 1022, 1023, 1024, 1025, 1026, 1027, 1028, 1029, 1030, 1031, 1032, 1033, 1034, 1035, 1036, 1037, 1038, 1039, 2002, 2003, 2004, 2006, 2007, 2008, 2009, 2010, 2011, 2012, 2013, 2014, 2015, 2016, 2017, 2018

3551.04--the following census blocks:

4000, 4001, 4002, 4003, 4004, 4005, 4006, 4007, 4008, 4009, 4010, 4011, 4012, 4013, 4014, 4015, 4016, 4017, 4018, 4019, 4020, 4021, 4022, 4023, 4024, 4025, 4026, 4027, 4028, 4029, 4030, 4031, 4032, 4033, 4034, 4035, 4036, 4037, 4038, 4039, 4040, 4041, 4042, 4043, 4044, 4045, 4046, 4047, 4048, 4049, 4050, 4051, 4052, 4053, 4054, 4055, 4056, 4057, 4058, 4059, 4060, 4061, 4062, 4063, 4064, 4065, 4066, 4067, 4068, 4069, 4070, 4071, 4072, 4073, 4074, 4075, 4076, 4077, 4078, 4079, 4132

3551.06--the following census blocks:

1000, 1001, 1002, 1003, 1004, 1005, 1006, 1007, 1008, 1009, 1010, 1011, 1012, 1013, 1014, 1015, 1016, 2000, 2001, 2002, 2003, 2004, 2005, 2006, 2007, 2008, 2009, 2010, 2011, 2012, 2013, 2014, 2015, 2016, 2017, 2018, 2019, 2020, 2021, 2022, 2023, 2024, 2025, 2026, 2027, 2028, 2029, 2030, 2031, 2032, 2033, 2034, 2035, 2036, 2037, 2038, 2039, 2040, 2041, 2042, 2043, 2044, 2045, 2047, 2048, 2049, 2050, 2051, 2052, 2053, 2054, 2055, 2056, 2057, 2058, 2059, 2060, 2061, 2062, 2063, 2064, 2065, 2066, 2067, 2068, 2069, 2070, 2071, 2072, 2073, 2074, 2075, 2076, 2077, 2078, 2079, 2080, 2081, 2082, 2083, 2084, 2085, 2086, 2087, 2088, 2089, 2090, 2091, 2092, 3000, 3001, 3002, 3003, 3004, 3005, 3006, 3007, 3008, 3009, 3010, 3011, 3012, 3013, 3014, 3015, 3016, 3017, 3999

3553.01--the following census blocks:

1000, 1001, 1002, 1003, 1004, 1005, 1006, 1007, 1008, 1009, 1010, 1011, 1012, 1013, 1014, 1015, 1016, 1017, 1018, 1019, 1020, 1021, 1022, 1023, 1024, 2001, 2003, 2004, 2005, 2006, 2007, 2008, 2009, 2010, 2011, 2012, 2013, 2014, 2015, 2016, 2017, 3004, 3005, 3006, 3007, 3008, 3009, 3010, 3011, 3012, 3013, 3014, 3015, 3016, 3017, 3018, 3019, 4002, 4003, 4004, 4005, 4006, 4007

3553.03--the following census blocks:

1000, 1001, 1002, 1003, 1004, 1005, 1012, 1013, 1014, 1015, 1016, 1017, 1018, 1019, 1020

3553.04--the following census blocks:

2003, 3001, 3003

3560.02--the following census blocks:

1007, 1030, 2003, 2004, 2005, 2006, 2007, 2008, 2009, 2010, 2011, 2020, 2021, 2022, 2023, 2032, 2034, 2035, 2036, 2037, 2038, 2039, 2042, 2043, 2044, 2045, 2046, 2047, 2048, 2049, 2050, 2051, 2052, 2053, 2058, 2059, 2060, 2061, 2062, 2063, 2064, 2065, 2066, 2067, 2068, 2069, 2070, 2071, 2072, 2073, 2074, 2075, 2076, 2077, 2078, 2079, 2080, 2081, 2082, 2994, 2995, 2996, 2997, 2998, 2999

3592.02--the following census blocks:

2000, 2021

3700.00--the following census blocks:

2008, 2009, 2012

3820.00--the following census blocks:

3000, 3001

3830.00--the following census blocks:

1002, 3037, 3038

3840.00--the following census blocks:

1000, 1001, 1003, 1007, 1008, 1009, 1010, 1011, 1012, 1013, 1014, 1015, 1016, 1017, 1018, 1019, 1020, 2000, 2001, 2002, 2003, 2004, 2005, 2006, 2007, 2008, 2009, 2010, 2011, 2012, 2013, 3000, 3001, 3002, 3003, 3004, 3005, 3006, 3007, 3008, 3009, 3010, 3011, 3012, 3015, 3016, 3017, 3018, 3019, 3020, 3021, 3022, 3023, 3024, 3025, 4005, 4006, 4007, 4008, 4009, 4010, 4011, 4012, 4013, 4014, 4015, 4016, 4017, 4018, 4019

3860.00--the following census blocks:

1000, 1001, 1002, 1003, 1004, 1005, 1006, 1007, 1008, 1009, 1010, 1011, 1012, 1013, 1014, 1015, 1016, 1017, 1018, 2000, 2001, 2004, 2005, 2008, 2009, 2010, 2011, 2012, 2013, 2014, 2015, 3000, 3001, 3002, 3003, 3004, 3005, 3006, 3007, 3008, 3009, 4000, 4001, 4002, 4003, 4004, 4005, 4006, 4007, 4008

Sacramento

Whole Tracts in Sacramento County

98.00

Partial Tracts in Sacramento County

96.05--the following census blocks:

1051, 1058, 1060, 1061, 1984

97.00--the following census blocks:

2022, 2023, 3000, 3001, 3002, 3003, 3004, 3005, 3006, 3007, 3008, 3009, 3010, 3011, 3012, 3013, 3014, 3015, 3016, 3017, 3018, 3019, 3020, 3021, 3022, 3023, 3024, 3025, 3026, 3027, 3028, 3998, 3999, 4000, 4001, 4002, 4003, 4004, 4005, 4006, 4007, 4008, 4009, 4010, 4011, 4012, 4013, 4014, 4015, 4016, 4017, 4018, 4019, 4020, 4021, 4022, 4023, 4024, 4025, 4026, 4027, 4028, 4029, 4030, 4031, 4032, 4033, 4034, 4035, 4036, 4037, 4038, 4039, 4040, 4041, 4042, 4043, 4044, 4045, 4046, 4047, 4048, 4049, 4050, 4051, 4052, 4053, 4988, 4989, 4990, 4991, 4992, 4993, 4994, 4995, 4996, 4997, 4998, 4999

Solano

Whole Tracts in Solano County

2523.06, 2524.01, 2525.01, 2525.02, 2526.04, 2526.05, 2526.06, 2526.07, 2526.08, 2526.09, 2527.02,

2527.03, 2527.04, 2527.05, 2527.06, 2527.07, 2528.00, 2534.01, 2534.02

Partial Tracts in Solano County

2521.02--the following census blocks:

1000, 1997, 1999.

2522.01--the following census blocks:

1006, 1007, 1008, 1009, 1010, 1011, 1012, 1013, 1014, 1015, 1016, 1017, 1018, 1019, 1020, 1021, 1022, 1023, 1024, 1025, 1026, 1027, 2006, 2007, 2008, 2009, 4010, 4011, 4012, 4013, 4014, 4015, 4016, 4017, 4018, 4019, 4020, 4021, 4022, 4023, 4024, 4025, 4026, 4027, 4028, 4029, 4030, 4032, 4033

2522.02--the following census blocks:

1000, 1001, 1002, 1003, 1004, 1005, 1006, 1009, 1010, 1012, 1013, 1017, 1018, 1019, 1020, 1021, 1022, 1023, 1024, 1025, 1026, 1027, 1029, 1030, 1031, 1032, 1033, 1034, 1035, 1036, 1037, 1038, 1039, 1040, 1041, 1042, 1043, 1044, 1045, 1046, 1047, 1048, 1049, 1050, 2000, 2001, 2002, 2003, 2004, 2005, 2006, 2007, 2008, 2009, 2010, 2011, 2012, 2013, 2014, 2015, 2016, 2017, 2018, 2022, 2023, 2024, 2025, 2026, 2027, 2028, 2029, 2030, 2031, 2032, 2033, 2034, 2035, 2036, 2037, 2038, 2039, 2040

2523.05--the following census blocks:

1008, 1009, 1010, 1011, 1012, 1013, 1014, 1015, 1016, 1017, 1018, 1020, 1021, 1022, 1023, 1024, 1025, 1026, 1027, 1028, 1029, 1030, 1033, 1034, 1035, 1995, 2000, 2001, 2002, 2003, 2004, 2005, 2006, 2007, 2008, 2009, 2010, 2013, 3000, 3002, 3003, 3004, 3005, 3006, 3007, 3008, 3009, 3010, 3011, 3012, 3013, 3014, 3015, 3016, 3017

2523.07--the following census blocks:

1000, 1001, 1002, 1003, 1004, 1005, 1006, 1007, 1008, 1009, 1010, 1011, 1012, 1013, 1014, 1015, 1016, 1017, 1018, 1019, 1020, 2000, 2001, 2002, 2003, 2004, 2005, 2006, 2007, 2008, 2009, 2010, 2011, 2012, 2013, 2015, 2016, 3010, 3011, 3012, 3013, 3014, 3015, 3016, 3017, 3018, 3019, 3020, 3021, 3022, 3023, 3024, 3025, 3026, 3027, 3028, 3029, 3030, 3031, 3032, 3033, 3034, 3035, 3036, 3037, 3038, 3039, 3040, 3041, 3042, 3043, 3044, 3045, 3046, 3047, 3048, 3049, 3050, 3051, 3052, 3053, 3054, 3055

2523.08--the following census blocks:

1000, 1001, 1002, 1003, 1004, 1005, 1006, 1007, 1008, 1009, 1010, 1011, 1012, 1013, 1014, 2000, 2001, 2002, 2003, 2004, 2005, 2006, 2007, 2008, 2009, 2010, 2011, 2012, 3000, 3001, 3002, 3003, 3004, 3005, 3006, 3007, 3008, 3009, 3010, 3011, 3012, 3013, 3014, 3015, 4007, 4008, 4009, 4010, 4011, 4012, 4013, 4014, 4015, 4016, 4017, 4018, 4019, 4020, 4021, 4022, 4023, 4024, 4025, 4026, 4027, 4028, 4029, 4030, 4031, 4032, 4033, 4034, 4035, 4036, 4037, 4038, 4039, 4040, 4041, 4042, 4043, 4044, 4045, 4046, 4047, 4048, 4049

2523.09--the following census blocks:

1000, 1001, 1002, 1003, 1004, 1005, 1006, 1007, 1008, 1009, 1010, 1011, 1012, 2000, 2001, 2003, 2004, 2005, 2006, 2007, 2008, 2009, 2010, 2011, 2012, 2013, 2014, 2015, 2016, 2017, 2018, 2019, 2020, 2021, 2022, 2023, 2024, 2025, 2026, 2027, 2028, 2029, 2030, 2031, 2032, 2033, 2034, 2035, 2036, 2037, 3000, 3001, 3002, 3003, 3004, 3005, 3006, 3007, 3009, 3010, 3011, 3012, 3013, 3014, 3015, 3016, 3017, 3018, 3019, 3020, 3021, 3022, 3023, 3024, 3025, 3026, 3027, 3028, 3029, 3030, 3031, 4000, 4001, 4002, 4003, 4004, 4005, 4006, 4007, 4008, 4009, 4010, 4011, 4012, 4013, 5000, 5001, 5002, 5003, 5004, 5005, 5006, 5007, 5008, 5009, 5010

2524.02--the following census blocks:

1000, 1001, 1002, 1003, 1004, 1005, 1006, 1007, 1008, 1009, 1010, 1011, 1012, 1013, 1014, 2000, 2001, 2002, 2003, 2004, 2005, 2006, 2007, 2008, 2009, 2010, 2011, 2012, 2013, 2014, 2015, 2016, 2017, 2018, 2019, 2020, 2021, 2022, 2023, 2024, 2025, 2026, 2027, 2028, 2029, 2030, 2031, 2032, 2033, 2034, 2035, 2036, 2037, 2038, 2039, 2040, 2041, 2042, 2043, 2044, 2045, 2046, 2050, 2051, 2052, 2053, 3000, 3001, 3002, 3003

2529.04--the following census blocks:

1007, 1010, 1013, 1014, 1015, 1016, 1017, 1019, 1020, 1021, 1023, 1024, 1025, 1026, 1027, 1028, 1029,

1030, 1031, 1032, 1033, 1034, 1035, 1036, 1037, 1038, 2005, 2006, 2007, 2008, 3000, 3003, 3004, 3005, 3006, 3012, 3015, 3016, 3020, 3021, 3022, 3023, 3024, 3025, 3026, 3031, 3032, 3033, 3034, 3035, 3036, 3037, 3038, 3039, 3040, 3041, 3042, 3043, 3044

2529.07--the following census blocks:

4000, 4001, 4002, 4017, 4018, 4019, 4020, 4021

2529.09--the following census block:

2000

2531.08--the following census blocks:

2009, 2010

2533.00--the following census blocks:

1024, 1025, 1026, 1027, 1028, 1029, 1030, 1031, 1032, 1033, 1034, 1035, 1036, 1037, 1038, 1039, 1040, 1041, 1042, 1043, 1044, 1045, 1046, 1047, 1048, 1049, 1050, 1051, 1052, 1053, 1054, 1055, 1056, 1057, 1058, 1059, 1060, 1061, 1062, 1064, 1065, 1066, 1068, 1069, 1070, 1071, 1072, 1073, 1074, 1075, 1076, 1078, 1079, 1080, 1081, 1082, 1083, 1084, 1085, 1087, 1088, 1089, 1090, 1091, 1092, 1093, 1094, 1095, 1096, 1097, 1098, 1099, 1100, 1101, 1102, 1103, 1104, 1105, 1106, 1107, 1108, 1109, 1110, 1991, 1992, 1993, 1994, 2032, 2033, 2034, 2035, 2081, 2083, 2084, 2085, 2089, 2090, 2091, 2092, 2093

2535.00--the following census blocks:

1028, 1029, 1030, 1031, 1032, 1033, 1034, 1037, 1038, 1039, 1040, 1041, 1042, 1043, 1044, 1045, 1046, 1047, 1048, 1049, 1050, 1065, 1066, 1067, 1068, 1069, 1070, 1071, 1072, 1073, 1074, 1075, 1076, 1077, 1078, 1079, 1080, 1092, 1969, 1970, 1971, 1972, 1973, 1974, 1975, 1976, 1977, 1978, 4004, 4005, 4006, 4007, 4008, 4009, 4010, 4011, 4012, 4013, 4014, 4015, 4016, 4017, 4018, 4019, 4020, 4021, 4022, 4023, 4030, 4032, 4033, 4034, 4035, 4036, 4037, 4038, 4039, 4992, 4993, 4994, 4995, 4996, 4997, 4998

<< CA ELEC § 21411 >>

21411. Congressional District 11 consists of the following:

Partial counties in District 11

Alameda

Whole Tracts in Alameda County

4501.00, 4502.00, 4503.00, 4504.00, 4506.04, 4506.05, 4506.07, 4507.03, 4507.22, 4507.41

Partial Tracts in Alameda County

4301.00--the following census block:

1072

4505.00--the following census blocks:

1000, 1001, 1002, 1003, 1004, 1005, 1006, 1007, 1008, 1009, 1010, 1011, 1012, 1013, 1014, 1015, 1016, 1017, 1018, 1019, 1020, 1021, 1022, 2000, 2001, 2002, 2003, 2004, 2005, 2006, 2007, 2008, 2009, 2010, 2011, 2012, 2013, 2014, 2017, 2018, 2019, 2020, 2021, 2022, 2023, 2024, 2025, 2026, 2027, 2028, 2029, 2030, 2031, 2032, 2033, 2034, 2035, 2036, 2037, 2999

4506.01--the following census blocks:

1014, 1015, 2000, 2001, 2002, 2003, 2011, 2012, 2013, 2014, 2015, 2016, 2017, 2018, 2019, 2026, 2034, 2036, 2037, 2038, 2039, 2040, 2041, 2042, 2043, 2044, 2045, 2046, 2047, 2048, 2049, 2050, 2051, 2052, 2053, 2054, 2055, 2056, 2057, 2058, 2059, 2060, 2061, 2062, 2063, 2064, 2065, 2066, 2067, 2068, 2069, 2070, 2071, 2072

4506.02--the following census blocks:

1000, 1001, 1002, 1003, 1004, 1005, 1006, 1007, 1008, 1009, 2000, 2001, 2002, 2004, 2005, 2006, 2008, 2009, 2014, 2017, 3000, 4000, 4001, 4009, 4020, 4021, 4022, 4023, 4024, 4025, 4026, 4027, 4028, 4029, 4030, 4031, 4032, 4033, 4034, 4035, 4036, 4037, 4038, 4039

4506.03--the following census blocks:

1000, 1001, 1002, 1003, 1004, 1005, 3000, 3001, 3002, 3003, 3004, 3005, 4000, 4001, 4002, 4003, 4004, 4005, 4006, 4007, 4008, 4009, 4010, 4011, 4012, 4013, 4014, 4015, 4016, 4017, 4018, 4019, 4020

4506.06--the following census blocks:

1000, 1001, 1002, 1003, 1004, 1005, 2000, 2001, 2002, 2003, 2004, 2005, 2006, 2007, 3000, 3001, 3002, 3003, 3005, 3006, 3007, 3008, 3009, 3010, 3011, 3012, 3013, 3014, 3015, 3016, 3017, 3018, 3019, 3020, 3021, 3022, 3023, 3024, 3025, 3026, 3027, 3028, 3029, 3030, 3031, 3032

4507.01--the following census blocks:

1000, 1001, 1002, 1003, 1004, 1005, 1006, 2000, 2001, 2002, 2003, 2004, 2005, 2006, 2007, 2008, 3000, 3001, 3002, 3003, 3004, 3005, 3006, 3007, 3008, 3009, 3010, 3011, 3012, 3013, 3014, 3015, 3016, 3017, 3018, 3019, 3020, 3021, 3022, 3023, 3024, 3025, 3026, 3027, 3028, 3029, 3030, 3031, 3032, 3033, 3034, 3035, 3036, 3037, 3038, 3039, 3040, 3041, 3042, 3043, 3044, 3045, 3046, 3047, 3048, 3049, 3050, 3051, 3052, 3053, 3054, 3055, 3056, 3057, 3058, 3059, 3060, 3061, 3062, 3063, 3064, 3065, 3066, 3067, 3068, 3069, 3070, 3071, 3072, 3073, 3074, 3075, 3076, 3077, 3078, 3079, 3080, 3081, 3082, 3083, 3098, 3099, 3100, 3108, 3109, 3110, 3111, 3112, 3113, 3114, 3116, 3117, 3119, 3120, 3121, 3122, 3123, 3124, 3125, 3126, 3127, 3128, 3129, 3130, 3131, 3132, 3133, 3134, 3135, 3136, 3137, 3138, 3139, 3140, 3141, 3142, 3143, 3144, 3145, 3146, 3147, 3148, 3149, 3150, 3151, 3152, 3153, 3154, 3155, 3156, 3157, 3158, 3159, 3997, 3999

4507.21--the following census blocks:

1004, 1005, 1006, 1007, 1008, 1009, 1010, 1011, 1012, 1013, 1014, 1015, 1016, 1017, 1018, 1019, 1020, 1021, 1022, 1023, 1024, 1025, 1026, 1027, 1028, 1029, 1030, 1999

4507.42--the following census blocks:

1000, 1001, 1002, 1003, 1004, 1005, 1006, 1007, 1008, 1009, 2000, 2001, 2002, 2003, 2004, 2005, 2006, 2007, 2008, 3003, 3004, 3005, 3006, 3007, 3008, 3009, 3010, 3011, 3012, 3013, 3014, 3015, 3016, 3017, 3018, 3019, 3020, 3021, 3022, 3023, 3024, 3025, 3026, 3027, 3028, 3029, 3030, 3999

4511.01--the following census blocks:

1112, 1113, 1114, 1115, 1116, 1117, 1118, 1119, 1120, 1121, 1122, 1123, 1124, 1125, 2000, 2001, 2002, 2003, 2004, 2005, 2006, 2007, 2008, 2009, 2010, 2011, 2012, 2013, 2014, 2015, 2016, 2017, 2018, 2019, 2020, 2021, 2022, 2023, 2024, 2025, 2026, 2027, 2028, 2029, 2030, 2031, 2032, 2033, 2034, 2035, 2036, 2037, 2038, 2039, 2040, 2041, 2042, 2043, 2044, 2045, 2046, 2047, 2048, 2049, 2050, 2051, 2052, 2053, 2054, 2055, 2056, 2057, 2058, 2059, 2060, 2061, 2062, 2063, 2064, 2070, 2071, 2072, 2074, 2075, 2076, 2077, 2078, 2079, 2080, 2081, 2082, 2083, 2084, 2085, 2086, 2087, 2088, 2089, 2090, 2091, 2092, 2093, 2094, 2095, 2096, 2097, 2098, 2099, 2100, 2101, 2102, 2103, 2104, 2105, 2106, 2107, 2108, 2109, 2110, 2111, 2112, 2129, 2130, 2132, 2133, 2134, 2138, 2139, 2140, 2141, 2142, 2143, 2144, 2145, 2146, 2147, 2148, 2149, 2150, 2151, 2152, 2153, 2154, 2155, 2182, 2183, 2184, 2185, 2186, 2187, 2188, 2189, 2190, 2191, 2192, 2193, 2194, 2195, 2196, 2197, 2198, 2199, 2200, 2201, 2202, 2203, 2204, 2205, 2206, 2207, 2208, 2227, 2230, 2231, 2232, 2233, 2234, 2235, 2236, 2237, 2238, 2239, 2240, 2241, 2242, 2243, 2244, 2245, 2246, 2247, 2248, 2249, 2250, 2251, 2252, 2253, 2254, 2272, 2273, 2274, 2275, 2276, 2277, 2278, 2284, 2285, 2286, 2287, 2288, 2289, 2290, 2291, 2292, 2293, 2294, 2295, 2296, 2297, 2298, 2299, 2300, 2301, 2302, 2303, 2304, 2305, 2306, 2307, 2308, 2309, 2310, 2311, 2312, 2313, 2314, 2315, 2316, 2317, 2318, 2319, 2320, 2322, 2323, 2324, 2325, 2326, 2327, 2328, 2329, 2330, 2331, 2332, 2333, 2334, 2335, 2336, 2337, 2338, 2339, 2340, 2341, 2342, 2343, 2344, 2345, 2346, 2347, 2348, 2349, 2350, 2351, 2352, 2353, 2354, 2355, 2356, 2357, 2358, 2359, 2360, 2361, 2362, 2363, 2366, 2367, 2373, 2374, 2375, 2986, 2987, 2988, 2989, 2990, 2991, 2992, 2993, 2994, 2995, 2996, 2997, 2998, 2999

4513.00--the following census block:

3006

Contra Costa

Whole Tracts in Contra Costa County

3451.01, 3451.02, 3451.03, 3451.05, 3451.07, 3451.10, 3452.02, 3462.02

Partial Tracts in Contra Costa County

3031.00--the following census blocks:

1000, 1001, 1002, 1003, 1004, 1005, 1006, 1007, 1008, 1009, 1010, 1011, 1012, 1013, 1014, 1015, 1016, 1017, 1018, 1019, 1020, 1021, 1022, 1023, 1024, 1025, 1026, 2000, 2001, 2002, 2003, 2004, 2005, 2006, 2007, 2008, 2009, 2010, 2011, 2012, 2013, 2014, 2018, 2019, 2020, 2021, 2022, 2023, 2024, 2025, 2026, 2027, 2028, 2029, 2030, 2031, 2032, 2033, 2034, 2035, 2036, 2037, 2038, 2039, 2040, 2041, 2042, 2043, 3000, 3001, 3002, 3003, 3004, 3005, 3006, 3007, 3008, 3009, 3010, 3011, 3012, 4000, 4001, 4004, 4006, 4007, 4012, 4013, 4014, 4015, 4016, 4017, 4018, 4019, 4020, 4021, 4022, 4023, 4024, 4025, 4026, 4027, 4028, 4029, 4030, 4031, 4032, 4035, 5009, 5010, 5011, 5012, 5013, 5014, 5015, 5016, 5017, 5018, 5019, 5020, 5021, 5022, 5999

3032.00--the following census blocks:

1000, 1001, 1002, 1003, 1004, 1005, 1006, 1007, 1008, 1009, 1010, 1011, 1012, 1013, 1014, 1015, 1016, 1017, 1018, 1019, 1020, 1021, 1022, 1023, 1024, 1025, 1026, 1027, 1028, 1029, 1030, 1031, 1032, 1033, 1034, 1035, 1036, 1041, 1042, 1043, 1044, 1045, 1046, 1047, 1048, 1049, 1050, 1051, 1052, 1053, 1054, 1055, 1056, 1057, 1058, 1059, 1060, 1061, 1062, 1063, 1064, 1070, 1071, 1072, 1073, 1074, 2000, 2001, 2002, 2003, 2004, 2005, 2006, 2007, 2008, 2009, 2010, 3001, 3002, 3005, 3006, 3037, 3038, 3039, 3040, 3041, 3042, 3043, 3044, 3045, 3046, 3047, 3048, 3049, 3050, 3051, 3052, 3053, 3054, 3055, 3056, 3057, 3058, 3059, 3060, 3061, 3062, 3063, 3064, 3065, 3066, 3067, 3068, 3069, 3070, 3071, 3072, 3073, 3074, 3075, 3076, 3077, 3078, 3079, 3080, 3081, 3082, 3083, 3084, 3085, 3088, 3089, 3090, 3091, 3092, 3093, 3094, 3095, 3096, 3097, 3098, 3099, 3100, 3101, 3102, 3103, 3104, 3105, 3106, 3107, 3108, 3109, 3110, 3111, 3112, 3113, 3114, 3115, 3116, 3117, 3118, 3119, 3120, 3121, 3122, 3123, 3124, 3125, 3126, 3127, 3128, 3129, 3130, 3131, 3132, 3133, 3134, 3135, 3136, 3137, 3138, 3139, 3140, 3141, 3142, 3143, 3144, 3145, 3146, 3147, 3148, 4001, 4003, 4004, 4005, 4006, 4007, 4008, 4009, 4010, 4011, 4012, 4013, 4014, 4015, 4016

3040.00--the following census blocks:

1000, 1001, 1002, 1003, 1004, 1005, 1006, 1007, 1008, 1009, 1010, 1011, 1012, 1013, 1999, 2000, 2001, 2002, 2003, 2004, 2005, 2006, 2007, 2008, 2009, 2010, 2011, 2012, 2013, 2014, 2015, 2016, 2017, 2018, 2019, 2020, 2021, 2022, 2023, 2024, 2025, 2026, 2027, 2028, 2029, 2030, 2031, 2032, 2033, 2034, 2035, 2036, 2037, 2038, 2039, 2040, 2041, 2042, 2043, 2044, 2045, 2046, 2047, 2048, 2049, 2050, 2051, 2052, 2053, 2054, 2055, 2056, 2057, 2058, 2059, 2060, 2061, 2062, 2063, 2998, 2999, 3000, 3001, 3002, 3003, 3004, 3005, 3006, 3007, 3008, 3009, 3010, 3011, 3012, 3013, 3014, 3015, 3016, 3017, 3018, 3019, 3020, 3021, 3022, 3023, 3024, 3025, 3026, 3999, 4000, 4001, 4002, 4003, 4004, 4005, 4006, 4007, 4008, 4009, 4010, 4011, 4012, 4013, 4014, 4015, 4030, 4031, 4032, 4033, 4046, 4047, 4048, 4049, 4050, 4051, 4052, 4053, 4054, 4055, 4056, 4057, 4058, 4059, 4060, 4061, 4063, 4064, 4065, 4066, 4067, 4068, 4069, 4987, 4989, 4990, 4991, 4992, 4993, 4994, 4995, 4996, 4997, 4998, 4999

3451.08--the following census blocks:

1000, 1001, 1002, 1003, 1004, 1005, 1006, 1007, 1008, 1009, 1010, 1011, 1012, 1013, 1014, 2000, 2001, 2002, 2003, 2004, 2005, 2006, 2007, 2011, 2012, 2013, 2014, 2015, 2016, 2017, 2019, 2020, 2021, 2022, 2023, 2024, 2025, 2026, 2027

3451.09--the following census blocks:

1000, 1001, 1002, 1003, 1004, 1005, 1006, 1007, 1008, 1009, 1010, 2000, 2001, 2002, 2003, 2004, 2005, 2006, 2007, 2008, 2009, 2010, 2011, 2012, 2013, 3000, 3001, 3002, 3003, 3004, 3005, 3006, 3007, 3008, 3009, 3010, 3011, 3012, 3013, 3016, 3017, 3018, 3022, 3023, 3024, 3025, 3026, 3027, 3028, 3029, 3030, 3031, 3032, 3033, 3034, 4000, 4001, 4002, 4003, 4004, 4005, 4006

3452.01--the following census blocks:

1000, 1001, 1014, 1015, 2000, 2001, 2002, 2003, 2004, 2005, 2006, 2007, 2008, 2009, 2010, 2011, 2012, 2013, 2014, 2015, 2016, 2017, 2018, 2019, 2020, 2021, 2022, 2023, 3000, 3001, 3002, 3003, 3004, 3005, 3006, 3007, 3008, 3009, 3010, 3011, 3012, 3013, 3014, 3015, 3016, 4000, 4001, 4002, 4003, 4004, 4005, 4006, 4007, 4008, 4009, 4010, 4011, 4012, 4013, 4014, 4015, 4016, 4017, 5019, 5020, 5021, 5022, 5024, 5025, 5031, 5032, 5033, 5034, 5035, 5036, 5037, 5038, 5040, 5041, 5042, 5043, 5044, 5045

3452.01--the following census blocks:

1000, 1001, 1002, 1003, 1004, 1005, 1006, 1007, 1008, 1009, 1010, 1011, 1012, 1013, 1014, 1015, 1016, 1017, 1018, 1019, 1020, 1021, 1022, 1023, 1024, 1025, 2000, 2003, 2004, 2005, 2006, 2007, 2008, 2009, 2010, 2011, 2012, 2013, 2017

3551.04--the following census blocks:

1000, 1001, 1002, 2000, 2001, 2002, 2003, 2004, 2005, 2006, 2007, 2008, 2009, 2010, 2011, 2012, 2013, 2014, 2015, 3000, 3001, 3002, 3003, 3004, 3005, 3006, 3007, 3008, 3009, 3010, 3011, 3012, 3013, 3014, 3015, 3016, 3017, 3018, 3019, 3020, 3021, 3022, 3023, 3024, 3025, 3026, 3027, 3028, 3029, 3030, 3031, 3032, 3033, 3034, 3035, 3036, 3037, 3038, 3039, 3040, 3041, 4080, 4081, 4082, 4083, 4084, 4085, 4086, 4087, 4088, 4089, 4090, 4091, 4092, 4093, 4094, 4095, 4096, 4097, 4098, 4099, 4100, 4101, 4102, 4103, 4104, 4105, 4106, 4107, 4108, 4109, 4110, 4111, 4112, 4113, 4114, 4115, 4116, 4117, 4118, 4119, 4120, 4121, 4122, 4123, 4124, 4125, 4126, 4127, 4128, 4129, 4130, 4131, 4133, 4134

San Joaquin

Whole Tracts in San Joaquin County

10.00, 31.06, 31.08, 31.09, 31.10, 31.11, 31.12, 31.13, 31.14, 32.03, 32.05, 32.08, 32.09, 32.10, 32.11, 32.13, 32.14, 32.15, 33.08, 33.11, 34.03, 35.00, 36.01, 36.02, 40.01, 40.02, 41.02, 41.03, 41.04, 42.01, 42.02, 42.03, 42.04, 43.02, 43.03, 43.05, 43.06, 44.01, 44.02, 45.00, 46.00, 47.01, 47.02, 48.00, 49.01, 49.02, 50.01, 50.03, 50.04, 51.08, 51.09, 51.10, 51.12, 51.13, 51.14, 51.15, 51.18, 51.23, 51.24, 51.25, 51.26, 52.03, 52.05, 53.02, 53.03, 53.05, 53.06, 54.03, 54.04

Partial Tracts in San Joaquin County

8.00--the following census block:

1009

11.01--the following census blocks:

1000, 1001, 1002, 1003, 1004, 1005, 1006, 1007, 1008, 1009, 1010, 1011, 1012, 1013, 1014, 1015, 1016, 1017, 1018, 1019, 2000, 2001, 2002, 2003, 2004, 2005, 2006, 2007, 2008, 2009, 2010, 2011, 2012, 2013, 2014, 2015, 2016, 2017, 2018, 2019, 2020, 2021, 2022, 2023, 2024, 3000, 3001, 3002, 3003, 3004, 3005, 3006, 3007, 3008, 3009, 3010, 3011, 3012, 3013, 3014, 3015, 3016, 3017, 3018, 3024, 3025, 3026, 3027

11.02--the following census blocks:

1000, 1001, 1002, 1003, 1004, 1005, 1006, 1007, 1008, 1009, 1010, 1011, 1012, 1013, 1014, 1015, 2000, 2001, 2002, 2003, 2004, 2005, 2006, 2007, 2008, 2009, 2010, 2011, 2012, 2013, 2014, 2015, 2016, 3000, 3001, 3002, 3003, 3004, 3005, 4002, 4003, 4010, 4011, 4012, 4013, 4014, 4015, 4016, 5002, 5007

12.00--the following census blocks:

1000, 1001, 1002, 1003, 1004, 1005, 1006, 1007, 1008, 1009, 1010, 1011, 1012, 1013, 1014, 1015, 2000, 2001, 2002, 2003, 2004, 2005, 2006, 2007, 2008, 2009, 2010, 2011, 2012, 2013, 2014, 2015, 2016, 2017, 2018, 2019, 2020, 2021, 2022, 2023, 2024, 2025, 3000, 3001, 3002, 3003, 3004, 3005, 3006, 3007, 3008, 3009, 3010, 3011, 3012, 3013, 3014, 3015, 3016, 3017, 3018, 3019, 3020, 3021, 3022, 3023, 3024, 3025, 3026, 3027, 3028, 3029, 3030, 4000, 4001, 4002, 4003, 4004, 4005, 4006, 4007, 4008, 4009, 4010, 4011, 4012, 4013, 4014, 4015, 4016, 5000, 5001, 5002, 5003, 5004, 5005, 5006, 5007, 5008, 5009, 5010, 5011, 5012, 5013, 5014, 5015, 5016, 5017, 5018, 5019, 5020, 5023, 5024, 5025, 5999

13.00--the following census blocks:

2002, 2020, 2021, 2022, 2023, 3034, 4000, 4001, 4002, 4003, 4004, 4005, 4006, 4007, 4008, 4009, 4010, 4011, 4012, 4013, 4014, 4015, 4016, 4017, 4018, 4019, 4020, 4021, 4022, 4023, 4024, 5000, 5001, 5002, 5003, 5004, 5005, 5006, 5007, 5008, 5009, 5010, 5011, 5012, 5013, 5014, 5015, 5016, 5017, 5018, 5019, 5020, 5021, 5022, 5023

14.00--the following census blocks:

1005, 1006, 1014, 1015, 1016, 1017, 3000, 3001, 4000, 4001, 4002, 4003, 4004, 4005, 4006, 4007, 4008, 4009, 4010, 4011, 4012, 4013, 4014, 4015, 4016, 4017, 4018, 4019, 4020, 4021, 4022, 4023, 4024, 4025, 4026, 4027, 4028

25.01--the following census block:

3003

27.01--the following census block:

1001

33.05--the following census blocks:

1005, 1006, 1007, 1008, 1009, 2004, 2005, 2006, 2007, 2008, 2009, 2010, 2011, 2012, 3001, 3002, 3003, 3004, 3005, 3006, 3007, 3008, 3009, 3010, 3011, 3012, 3013, 3014, 3015, 3016, 3017, 3018, 3019, 3020, 3021

33.06--the following census blocks:

2009, 2010, 2011, 2012, 2013, 2014, 2015

33.07--the following census blocks:

1009, 1012, 2003, 2004, 2005, 2006, 3001, 3002, 3003, 3004, 3005, 3006, 3007, 3011, 3012, 3013, 3014, 3015, 3016, 3017

33.09--the following census blocks:

2000, 2001, 2002, 2003, 2007, 2008, 2009, 2010, 2011, 2012, 2013, 2014, 2015, 2020

37.00--the following census blocks:

1013, 2000, 2001, 2003, 2004, 2005, 2006, 2007, 2008, 2009, 2010, 2011, 2012, 2013, 2014, 2015, 2016, 2017, 2018, 2019, 2020, 2021, 2022, 2023, 2024, 2025, 2026, 2027, 3000, 3001, 3002, 3003, 3004, 3005, 3006, 3007, 3008, 3009, 3010, 3011, 3012, 3013, 3014, 3015, 3016, 3017, 3018, 3019, 3020, 3021, 3022, 3023, 3024, 3025

38.03--the following census blocks:

3048, 3050, 3051, 3052, 4008, 4011

39.00--the following census blocks:

1000, 1001, 1002, 1003, 1004, 1005, 1006, 1007, 1008, 1009, 1010, 1011, 1012, 1013, 1014, 1015, 1016, 1017, 1018, 1019, 1020, 1021, 1022, 1023, 1024, 1025, 1026, 1027, 1028, 1029, 1030, 1031, 1032, 1033, 1034, 1035, 1036, 1037, 1038, 1039, 1040, 1041, 1042, 1043, 1044, 1045, 1046, 1047, 1048, 1049, 1050, 1051, 1052, 1053, 1054, 1055, 1056, 1057, 1058, 1059, 1060, 1061, 1062, 1063, 1064, 1065, 1066, 1067, 1068, 1069, 1070, 1071, 1072, 1073, 1074, 1075, 1076, 1077, 1078, 1079, 1080, 1081, 1082, 1083, 1084, 1085, 1086, 1087, 1088, 1089, 1090, 1091, 1092, 1093, 1094, 1095, 1096, 1097, 1098, 1099, 1100, 1101, 1102, 1103, 1104, 1105, 1106, 1107, 1108, 1109, 1110, 1111, 1112, 1113, 1114, 1115, 1116, 1117, 1963, 1964, 1965, 1966, 1967, 1968, 1969, 1970, 1971, 1972, 1973, 1974, 1975, 1976, 1977, 1978, 1979, 1980, 1981, 1982, 1983, 1984, 1985, 1986, 1987, 1988, 1989, 1990, 1991, 1992, 1993, 1994, 1995, 1996, 1997, 1998, 1999, 2000, 2001, 2002, 2003, 2004, 2005, 2006, 2007, 2008, 2009, 2010, 2011, 2012, 2013, 2014, 2015, 2016, 2017, 2018, 2019, 2020, 2021, 2022, 2023, 2024, 2025, 2026, 2027, 2028, 2029, 2030, 2031, 2032, 2033, 2034, 2035, 2036, 2037, 2038, 2039, 2040, 2041, 2042, 2043, 2044, 2045, 2046, 2047, 2048, 2049, 2050, 2051, 2052, 2053, 2054, 2055, 2056, 2057, 2058, 2991, 2992, 2993, 2994, 2995, 2997, 2998, 2999

51.06--the following census blocks:

1000, 1001, 1002, 1003, 1004, 1005, 1006, 1013, 1014, 1015, 1016, 1017, 1018, 1019, 1020, 1021, 1022, 1023, 1024, 1025, 1026, 1994, 2000, 2001, 2002, 2003, 2004, 2005, 2006, 2007, 2008, 2009, 2010, 2011, 2012, 2013, 2014, 2015, 2016, 2017, 2018, 2019, 2020, 2021, 2022, 2023, 2024, 2025, 2026, 2027, 2028, 2029, 2030, 2031, 2032, 2033, 2034, 2992, 2993, 2994, 2995, 2996, 2997, 2998, 2999

51.11--the following census blocks:

1000, 1001, 1002, 1003, 1004, 1005, 1006, 1008, 1009, 1010, 1011, 1012, 1013, 1014, 1015, 1016, 1017, 1018, 1019, 1020, 1021, 1022, 1023, 1024, 1025, 1026, 1027, 1028, 1029, 1030, 1031

51.19--the following census blocks:

1001, 1002, 1005, 1006, 1007, 2000, 2006, 2007, 2047, 2048, 2049

51.22--the following census blocks:

1000, 1001, 1002, 1003, 1004, 1005, 1006, 1007, 1008, 1009, 1010, 1015, 1016, 1017, 1018, 1019, 1020, 1021, 1022, 1023, 1024, 1025, 1026, 1027, 1028, 1029, 1030, 1031

52.02--the following census blocks:

1005, 1006, 1018, 1019, 1020, 1021, 1022, 1023, 1024, 1025, 1026, 1027, 1028, 1029, 1030, 1031, 1032, 1033, 1034, 1035, 1036, 1037, 1038, 1039, 1040, 1041, 1042, 1043, 1044, 1045, 1046, 1047, 1048, 1049, 1050, 1051, 1053, 1054, 1055, 1057, 1058, 1059, 1060, 1061, 1062, 1063, 1064, 1065, 1066, 1067, 1068, 1069, 1996, 2000, 2001, 2002, 2003, 2004, 2005, 2006, 2007, 2008, 2009, 2010, 2011, 2012, 2013, 2014, 2015, 2016, 2017, 2018, 2019, 2020, 2021, 2022, 2023, 2024, 2025, 2026, 2027, 2028, 2029, 2030, 2031, 2032, 2033, 2034, 2035, 2036, 2037, 2038, 2039, 2040, 2041, 2042, 2043, 2044, 2045, 2046, 2047

55.00--the following census blocks:

2000, 2001, 2008, 2009, 2010, 2011, 2012, 2013, 2014, 2015, 2037, 2038, 2039, 2998, 2999, 3000, 3001, 3002, 3003, 3004, 3005, 3006, 3007, 3008, 3009, 3010, 3011, 3012, 3013, 3014, 3015, 3016, 3017, 3018, 3019, 3020, 3021, 3022, 3023, 3024, 3025, 3026, 3027, 3028, 3029, 3030, 3031, 3032, 3033, 3034, 3035, 3036, 3037, 3038, 3039, 3040, 3041, 3042, 3043, 3044, 3045, 3046, 3047, 3048, 3049, 3050, 3051, 3052, 3053, 3054, 3057, 3058, 3059, 3060, 3061, 3062, 3063, 3064, 3072, 3073, 3074, 3075, 3076, 3077, 3078, 3079, 3080, 3081, 3082, 3083, 3084, 3085, 3086, 3087, 3088, 3089, 3090, 3091

Santa Clara

Whole Tracts in Santa Clara County

5123.09

Partial Tracts in Santa Clara County

5121.00--the following census blocks:

1045, 1046, 1047

5123.04--the following census blocks:

1000, 1001, 1002, 1003, 1004, 1005, 1006, 1007, 1008, 1009, 1010, 1011, 1012, 1013, 1014, 1015, 1016, 1017, 1018, 1019, 1020, 1021, 1022, 1023, 1024, 1025, 1026, 1027, 1028, 1029, 1030, 1031, 1032, 1033, 1034, 1035, 1036, 1037, 1038, 1039, 1040, 1041, 1042, 1043, 2000, 2001, 2002, 2003, 2004, 2005, 2006, 2007, 2008, 2009, 2010, 2011, 2012, 2013, 2014, 2015, 2016, 2017, 2018, 2019, 2020, 2021, 2022, 2023, 2024, 2025, 2026, 2027, 2028, 2029, 2030, 2031, 2032, 2033, 2034, 2035, 2036, 2037, 2038, 2039, 2040, 2041, 2042, 2043, 2044, 2045, 2046, 2047, 2048, 2049, 2053, 2054, 2055, 2056, 2057, 2058, 2059, 2060, 2061, 2062, 2063, 2064, 2067, 2068, 2069, 2070, 2071, 2072, 2073, 2074

5123.05--the following census blocks:

1000, 1001, 1005, 1006, 1010, 1011, 1012, 1013, 1014, 1015, 1016, 1017, 1019, 1020, 1021, 1022, 1023, 1024, 1025, 1026, 1027, 1028, 1029, 1030, 1031, 2000, 2003, 2004, 2005, 2006, 2007, 2010, 2011, 2013, 2014

5123.06--the following census blocks:

1000, 1001, 1002, 1003, 1005, 1006, 1007, 1008, 1009, 1010, 1011, 2000, 2001, 2002, 2003, 2004, 2005, 2006, 2007, 2008, 2009, 2010, 2011, 2012, 2013, 2014, 2015, 2016, 2017, 2018, 2019, 2020, 2021, 3000, 3001, 3002, 3003, 3004, 3005, 3006, 3007, 3008, 3009, 3010, 3011, 3012, 3013, 3014, 3015, 3016, 3017, 3018, 3019, 3020, 3021, 3022, 3023, 3024, 3025, 3026, 3027, 3028, 3029, 3030, 3031, 3032, 4000, 4001, 4002, 4003, 4004, 4005, 4006, 4007, 4008, 4009, 4010, 4012, 4013, 4014

5123.07--the following census blocks:

1000, 1001, 1004, 1005, 1006, 1007, 1008, 1009, 1010, 1011, 1012, 1013, 1014, 1015, 1016, 1017, 1018,

1019, 1020, 1021, 1022, 1023, 1024, 1025, 1026, 1027, 1028, 1029, 1030, 1031, 1033, 1034, 1035, 1036, 1037, 1038, 1039, 2000, 2001, 2002, 2003, 2004, 2005, 2006, 2007, 2008, 2009, 2010, 2011, 2012, 2013, 2014, 2015, 2016, 2017, 2018, 2019, 2020, 2021, 2022, 2023, 2024, 2025, 2026, 2027, 2028, 2029, 2030, 2031, 2033, 2034, 2035, 2036, 2037, 2038, 2040, 2041, 2042, 2043, 2044

5123.08--the following census blocks:

1000, 1001, 1002, 1003, 1004, 1007, 1008, 1009, 1010, 1011, 1012, 1013, 1014, 1015, 1016, 1017, 1018, 1019, 1020, 1021, 1022, 1023, 1024, 1025, 1026, 1999, 2000, 2001, 2002, 2003, 2004, 2007, 2008, 2009, 2010, 2011, 2012, 2013, 2014, 2015, 2016, 2017, 2018, 2019, 2020, 2021, 2022, 2023, 2024, 2025, 2026, 2027, 2028, 2029, 2030, 2031, 2032, 2033, 2034, 2035, 2036, 2037, 2038, 2039, 2040, 2041, 2042, 2043, 2044, 2045, 2046, 2047, 2048, 2049, 2050, 2051, 2052, 2053, 2054

5124.01--the following census blocks:

1000, 1001, 1002, 1003, 1004, 1005, 1006, 1007, 1008, 1009, 1010, 1040, 1041, 1042, 1043, 1044, 1045, 1046, 1047, 1048, 1049, 1050, 1051, 1052, 1053, 1054, 1055, 3002

5124.02--the following census blocks:

1000, 1001, 1002, 1003, 1004, 1010, 2002, 2003, 2004, 2005, 2006, 2007, 2008, 2009, 2026, 3000, 3001, 3002, 3003, 3004, 3005, 3006, 3007, 3008, 3009, 3010, 3011, 3012, 3013, 3014, 3995, 3996, 3997, 3998, 3999

5126.02--the following census blocks:

1000, 1001, 1007, 1018, 1019, 1020, 1021, 1022, 1023, 1024, 1025, 2000, 2001, 2002, 2003, 2004, 2005, 2006, 2007, 2008, 2009, 2010, 2011, 2012, 2013, 2014, 2015, 2016, 2017, 2018, 2019, 2020, 2021, 2022, 2023, 2024, 2025, 2026, 2027, 2028, 2029, 2030

5127.00--the following census blocks:

1000, 1001, 1002, 1003, 1004, 1005, 1013, 1014, 1015, 1019, 1021, 1022, 1023, 1024, 1025, 1028, 1031, 1032, 1033, 1034, 1035, 1036, 1037, 1038, 1039, 1040, 1041, 1042, 1043, 1044, 1045, 1046, 1047, 1048, 1049, 1050, 1051, 1052, 1053, 1054, 1055, 1056, 1057, 1058, 1059, 1060, 1061, 1063, 1066, 1068, 1069, 1070, 1071, 1072, 1073, 1074, 1077, 1078, 1079, 1080, 1081, 1082, 1083, 1084, 1085, 1086, 1087, 1088, 1089, 1090, 1091, 1093, 1094, 1095, 1096, 1098, 1099, 1100, 1101, 1102, 1103, 1104, 1105, 1106, 1107, 1110, 1111, 1991, 1992, 1993, 1994, 1995, 1996, 1998, 1999, 2000, 2001, 2002, 2003, 2004, 2005, 2006, 2007, 2008, 2009, 2010, 2011, 2012, 2013, 2014, 2015, 2016, 2017, 2018, 2019, 2020, 2021, 2022, 2023, 2024, 2025, 2026, 2027, 2028, 2029, 2030, 2031, 2032, 2033, 2034, 2035, 2036, 2037, 2038, 2039, 2040, 2041, 2042, 2043, 2044, 2045, 2046, 2047, 2048, 2049, 2050, 2051, 2052, 2053, 2054, 2055, 2056, 2057, 2058, 2059, 2060, 2061, 2062, 2063, 2064, 2065, 2066, 2067, 2068, 2069, 2070, 2071, 2072, 2073, 2074, 2075, 2076, 2077, 2078, 2079, 2080, 2081, 2082, 2083, 2084, 2085, 2086, 2087, 2088, 2089, 2090, 2091, 2092, 2093, 2094, 2095, 2096, 2097, 2098, 2099, 2100, 2101, 2102, 2103, 2104, 2105, 2106, 2107, 2108, 2109, 2110, 2111, 2112, 2113, 2114, 2115, 2116, 2117, 2118, 2119, 2120, 2121, 2122, 2123, 2124, 2125, 2126, 2127, 2128, 2129, 2130, 2131, 2132, 2133, 2134, 2135, 2136, 2137, 2138, 2139, 2140, 2141, 2142, 2143, 2144, 2145, 2146, 2999, 3000, 3001, 3002, 3003, 3004, 3005, 3006, 3007, 3008, 3009, 3010, 3011, 3012, 3013, 3014, 3015, 3016, 3017, 3018, 3019, 3020, 3021, 3022, 3023, 3024, 3025, 3026, 3027, 3028, 3029, 3030, 3031, 3032, 3033, 3034, 3035, 3036, 3037, 3038, 3039, 3040, 3041, 3042, 3043, 3044, 3045, 3046, 3047, 3048, 3049, 3050, 3051, 3052, 3053, 3054, 3055, 3056, 3057, 3058, 3059, 3060, 3061, 3062, 3063, 3064, 3065, 3066, 3067, 3068, 3069, 3070, 3071, 3072, 3073, 3074, 3075, 3076, 3077, 3078, 3079, 3080, 3081, 3082, 3083, 3084, 3085, 3086, 3087, 3088, 3089, 3090, 3091, 3092, 3093, 3094, 3095, 3096, 3097, 3098, 3099, 3100, 3101, 3102, 3103, 3104, 3105, 3106, 3107, 3108, 3109, 3110, 3111, 3112, 3113, 3114, 3115, 3116, 3117, 3118, 3119, 3120, 3121, 3122, 3123, 3124, 3125, 3126, 3127, 3128, 3129, 3130, 3131, 3132, 3133, 3134, 3135, 3136, 3137, 3138, 3999

<< CA ELEC § 21412 >>

21412. Congressional District 12 consists of the following:

Partial counties in District 12

San Francisco

Whole Tracts in San Francisco County

216.00, 301.01, 302.02, 303.01, 303.02, 304.00, 305.00, 306.00, 307.00, 308.00, 309.00, 328.00, 329.00, 330.00, 331.00, 332.01, 332.02, 353.00, 354.00, 604.00

Partial Tracts in San Francisco County

217.00--the following census blocks:

1001, 1002, 1003, 1004, 1005, 1006, 1007, 1008, 1009, 1010, 1011, 1012, 1013, 1015, 1016, 1017, 1018, 2000, 2001, 2002, 2003, 2004, 2005, 2006, 2007, 2008, 2009, 2010, 2011, 2012, 2013

301.02--the following census blocks:

1000, 1001, 1002, 1003, 1004, 1005, 2000, 2001, 2002, 2003, 2004, 2005, 2006, 2007, 2008, 2009, 2010, 2011, 2012

302.01--the following census blocks:

1000, 1001, 2000, 2001, 3000, 3001

310.00--the following census blocks:

1000, 1001, 1002, 1003, 1004, 1005, 1006, 1007, 1008, 1009, 1010, 1011, 1012, 1013, 2000, 2001, 2002, 2003, 2004, 2005, 2006, 2007, 2008, 2009, 2010, 2011, 2012, 2013, 2014, 2015, 2017, 2018, 2019, 3000, 3001, 3002, 3003, 3004, 3005, 3006, 3007, 3008, 3009, 3010, 3011, 3012, 3013

311.00--the following census blocks:

1001, 1002, 1003, 1004, 1005, 1006, 1007, 1008, 2000, 2001, 2002, 2003, 2004, 2005, 2006, 2007, 2008, 2009, 2010, 2011, 3000, 3001, 3002, 3003, 3004, 3005, 3006, 3007, 4000, 4001, 4002, 4003, 4004, 4005, 4006, 4007, 4008, 4009, 5000, 5001, 5002, 5003, 5004, 5005, 5006, 5007, 5008, 5009, 5010, 5011

326.00--the following census blocks:

4000, 4001, 4002, 4003, 4004, 4005, 4006, 5000, 5001, 5002, 5003, 5004, 5005, 5006, 6006, 6007, 6008, 6009

327.00--the following census blocks:

4000, 4001, 4002, 4003, 4004, 4005, 5000, 5001, 5002, 5003, 5004, 5005, 6002, 6003, 6004, 6005, 6006, 6007

351.00--the following census blocks:

4000, 4001, 4002, 4003, 4004, 4005, 4006, 5000, 5001, 5002, 5003, 5004, 5005, 5006, 6000, 6001, 6002, 6003, 6004, 6005, 6006, 7000, 7001, 7002, 7003, 7004, 7005, 7006, 7007, 7008

352.01--the following census blocks:

2000, 2001, 2002, 2003, 2004, 2005, 3000, 3001, 3002, 3003, 3004, 3005, 4000, 4001, 4002, 4003, 4004, 4005, 5002, 5003, 5004, 5005, 5006, 5007

San Mateo

Whole Tracts in San Mateo County

6001.00, 6002.00, 6003.00, 6004.00, 6005.00, 6006.00, 6007.00, 6008.00, 6009.00, 6010.00, 6011.00, 6012.00, 6013.00, 6014.00, 6015.01, 6015.02, 6016.01, 6016.03, 6016.04, 6016.05, 6017.00, 6018.00, 6019.00, 6020.00, 6021.00, 6022.00, 6023.00, 6024.00, 6025.00, 6026.00, 6027.00, 6028.00, 6029.00, 6030.00, 6031.00, 6032.00, 6033.00, 6034.00, 6035.00, 6036.00, 6037.00, 6038.00, 6039.00, 6040.00, 6041.01, 6041.02, 6042.00, 6043.00, 6044.00, 6045.00, 6046.00, 6047.00, 6048.00, 6049.00, 6050.00, 6051.00, 6052.00, 6053.00, 6054.00, 6055.00, 6056.00, 6057.00, 6058.00, 6059.00, 6060.00, 6061.00, 6062.00, 6063.00, 6064.00, 6065.00, 6066.00, 6067.00, 6068.00, 6069.00, 6071.00, 6072.00, 6073.00, 6074.00, 6075.00, 6076.00, 6077.01, 6077.02, 6078.00, 6079.00, 6080.01, 6080.02, 6080.04, 6080.13, 6080.23, 6081.00, 6082.00, 6083.00, 6084.00, 6085.01, 6085.02, 6092.00, 6093.00, 6094.00, 6095.00, 6096.01, 6096.02

Partial Tracts in San Mateo County

6070.00--the following census blocks:

1000, 1001, 1002, 1003, 1004, 2000, 2001, 2002, 2003, 2004, 2005, 2006, 2007, 2008, 2009, 2010, 2011, 2012, 2013, 2014, 2015, 2016

6086.00--the following census block:

2008

6089.00--the following census blocks:

1010

6091.00--the following census blocks:

1000, 1001, 1002, 1003, 1004, 1005, 1006, 1007, 1013, 1014, 1015, 1016, 1017, 1018, 1019, 1020, 1021, 1022, 1023, 2000, 2001, 2002, 2003, 2004, 2005, 2006, 2007, 2008, 2009, 2010, 2011, 2012, 2013, 2014, 2015, 2016, 2017, 2018, 2019, 2020, 2021, 2022, 2023, 2024, 2025, 2026, 2027, 2028, 2029, 2030, 2031, 2032, 2033, 2034, 2035, 2036, 2037, 2038, 2039, 2040, 2041, 2042, 2043, 2044

6096.03--the following census blocks:

1000, 1001, 1002, 1003, 1004, 1007, 1008, 1009, 1010, 1011, 1012, 1013, 1014, 1015, 1019, 1020, 1021, 1022, 1023, 1024, 1025, 2000, 2001, 2002, 2003, 2004, 2005, 2006, 2007, 2008, 2009, 2010, 3000, 3001, 3002, 3003, 3004, 3005, 3006, 3007, 3008, 3009, 3010, 3011, 3012, 3013, 3014, 3015, 3016, 3017, 3018, 3019, 3020, 3021, 3022, 3023, 3024, 3025, 3026, 3027, 3028, 3029, 3030, 3031, 3032, 4000, 4001, 4002, 4003, 4004, 4005, 4006, 4007, 4008, 4009, 4010

6097.00--the following census blocks:

1000, 1001, 1002, 1003, 1004, 1005, 1006, 1007, 1008, 1009, 1010, 1011, 1012, 1013, 1014, 1015, 1016, 1017, 1018, 1019, 1020, 1021, 1022, 1023, 1024, 1025, 1026, 1027, 1029, 1030, 1033, 1034, 1035, 1036, 1037, 2000, 2001, 2002, 2003, 2004, 2005, 2006, 2007, 2008, 2009, 2010, 2011, 2012, 2013, 2014, 2015, 2016, 2017, 2018, 2019, 2020, 2021, 2022, 2023, 2024, 2025, 2026, 2027, 2028, 2029, 2030, 2031, 2032, 2033, 2034, 2035, 2036, 2037, 2038, 2039, 2040, 2041, 2042, 2043, 2044, 2045, 2046, 2047, 2052, 2053, 2054, 2055, 2056, 2057, 2058, 2059, 2060

6098.00--the following census blocks:

1005, 1006, 1007, 1008, 1015, 1016, 2000, 2001, 2002, 2003, 2004, 2005, 2006, 2007, 2008, 2009, 2010, 2011, 2012, 2013, 2014, 2015, 2016, 2017, 2018, 2019, 2020, 2021, 2022, 2023, 2024, 2025, 2026, 2027, 2028, 2029, 2030, 2031, 2032, 2033, 2034, 3004, 3005, 3006, 3007, 3008, 3009, 3010, 3011, 3014, 3015, 3016, 3017, 3018, 4000, 4001, 4002, 4003, 4004, 4005, 4006, 4007, 4008, 4009, 4010, 4011, 4012, 4013, 4014, 4015, 4016, 4017, 4018, 4019

6099.00--the following census blocks:

1000, 1001, 1002, 1003, 1004, 1005, 1006, 1007, 1008, 1009, 1010, 1011, 1012, 1013, 1014, 1015, 1016, 1017, 1018, 2000, 2001, 2002, 2003, 2004, 2005, 2006, 2007, 2008, 2009, 2010, 2011, 2012, 2013, 2014, 2015, 2016, 2017, 2018, 2019, 2024, 2025

6100.00--the following census blocks:

2006, 2007, 2010, 2011, 2012, 3000, 3001, 3002, 3003, 3004, 3007, 3008, 3009, 3010, 3012, 3013, 3014

6101.00--the following census blocks:

1008, 1009, 1010, 1011, 1012, 1013, 1014, 1015, 1016, 1017, 1035, 1036, 1037, 1038, 1039, 1040

6103.03--the following census blocks:

1000, 1001, 1002, 1003, 1004, 1005, 1006, 1007, 1008, 1009, 1010, 1011, 1012, 1013, 1014, 1015, 1016, 1017, 1018, 1019, 1020, 1021, 1022, 1023, 1024, 1025, 1026, 1027, 1028, 1029, 1030, 1031, 1032, 1999, 2000, 2001, 2002, 2003, 2004, 2005, 2006, 2007, 2008, 2009, 2010, 2011, 2012, 2013, 2014, 2015, 2016, 2017, 2018, 2019, 2020, 2021, 2022, 2023, 2024

6103.04--the following census blocks:

1000, 1001, 1002, 1003, 1004, 1005, 1006, 1007, 1008, 1009, 1010, 1011, 1012, 1013, 1014, 1015, 1016, 1017, 1018, 1999, 2000, 2001, 2002, 2003, 2004, 2005, 2006, 2007, 2008, 2009, 2010, 2011, 2012, 2013, 2014, 2015, 2016, 2017, 2018, 2019, 2020, 2021, 2022, 2023, 2996, 2997, 2998, 2999, 3000, 3001, 3002, 3003, 3004, 3005, 3006, 3007, 3008, 3009, 3010, 3011, 3012, 3013, 3014, 3015, 3016, 3017, 3018, 3019, 3020, 3021, 3994, 3995, 3996, 3997

6111.00--the following census blocks:

1000, 1001, 1002, 1003, 1004, 1005, 1006, 1007, 1008, 1009, 1010, 1011, 1012, 1013, 1014, 1015, 1016, 1017, 1018, 1019, 1020, 1021, 1023, 1024, 1025, 1026, 1027, 1028, 1029, 1030, 2009, 2010, 2011, 2012, 2013, 2014, 2015, 2016, 2017, 2025, 2026, 2027, 2037, 2038, 2039, 3000, 3001, 3002, 3003, 3004, 3005, 3006, 3007, 3008, 3009, 3010, 3011, 3012, 3013, 3014, 3015, 3016, 3017

6135.01--the following census blocks:

2001, 2002, 2003, 2046, 2047

6135.02--the following census blocks:

1002, 4030, 4032

6136.00--the following census blocks:

1000, 1001, 1002, 1003, 1004, 1005, 1006, 1007, 1008, 1009, 1010, 1011, 1012, 1013, 1014, 1015, 1016, 1017, 1018, 1019, 1020, 1021, 1022, 1023, 1024, 1025, 1026, 1027, 1028, 1029, 1030, 1031, 1032, 1033, 1034, 1035, 1036, 1037, 1038, 1039, 1040, 1041, 1042, 1043, 1044, 1045, 1046, 1047, 1048, 1049, 1050, 1051, 1052, 1053, 1054, 1055, 1056, 1057, 1058, 1998, 1999, 2000, 2001, 2002, 2003, 2004, 2005, 2006, 2007, 2008, 2009, 2010, 2011, 2012, 2013, 2014, 2015, 2016, 2017, 2018, 2019, 2020, 2021, 2022, 2023, 2024, 2025, 2026, 2027, 2028, 2029, 2030, 2031, 2032, 2033, 2034, 2035, 2036, 2037, 2038, 2039, 2040, 2041, 2042, 2043, 2044, 2045, 2046, 2047, 2048, 2049, 2050, 2051, 2052, 2053, 3000, 3001, 3002, 3003, 3004, 3005, 3006, 3007, 3008, 3009, 3010, 3011, 3012, 3013, 3014, 3015, 3016, 3017, 3018, 3019, 3020, 3021, 3022, 3023, 3024, 3025, 3026, 3027, 3028, 3029, 3030, 3031, 3032, 3033, 3034, 3035, 3036, 3037, 3038, 3039, 3040, 4001, 4002, 4003, 4004, 4005, 4006, 4007, 4008, 4009, 4010, 4011, 4012, 4013, 4014, 4015, 4016, 4997, 4998

<< CA ELEC S 21413 >>

21413. Congressional District 13 consists of the following:

Partial counties in District 13

Alameda

Whole Tracts in Alameda County

4271.00, 4272.00, 4273.00, 4274.00, 4275.00, 4276.00, 4277.00, 4278.00, 4279.00, 4280.00, 4281.00, 4282.00, 4283.01, 4283.02, 4284.00, 4285.00, 4286.00, 4321.00, 4322.00, 4323.00, 4324.00, 4325.00, 4326.00, 4327.00, 4330.00, 4331.01, 4331.02, 4333.00, 4334.00, 4335.00, 4354.00, 4358.00, 4359.00, 4360.00, 4361.00, 4362.00, 4363.00, 4365.00, 4366.01, 4366.02, 4367.00, 4368.00, 4369.00, 4370.00, 4371.00, 4372.00, 4373.00, 4374.00, 4375.00, 4376.00, 4377.00, 4378.00, 4379.00, 4380.00, 4381.00, 4382.01, 4382.02, 4383.00, 4384.00, 4401.00, 4402.00, 4403.01, 4403.02, 4403.04, 4403.05, 4403.06, 4403.07, 4403.08, 4403.09, 4403.31, 4403.32, 4411.00, 4412.00, 4413.01, 4413.02, 4414.01, 4414.02, 4415.01, 4415.03, 4415.21, 4415.22, 4416.01, 4416.02, 4417.00, 4418.00, 4419.01, 4419.21, 4419.22, 4419.23, 4420.00, 4421.00, 4422.00, 4423.00, 4424.00, 4425.00, 4426.00, 4427.00, 4428.00, 4429.00, 4430.01, 4430.02, 4431.01, 4431.02, 4431.03, 4432.00, 4433.01, 4433.02, 4441.00, 4442.00, 4443.00, 4444.00, 4445.00, 4446.00

Partial Tracts in Alameda County

4090.00--the following census blocks:

3014, 3022, 4032, 4033, 4044, 4045, 4046, 4995

4092.00--the following census block:

1020

4312.00--the following census blocks:

2012, 2013, 2014, 2015, 2016, 3011, 3016, 3017, 3018

4328.00--the following census blocks:

1000, 1001, 1002, 1003, 1004, 1005, 1006, 1007, 1008, 1009, 1010, 1011, 1012, 1013, 1014, 2000, 2001, 2002, 2003, 2004, 2005, 2006, 2007, 2008, 2009, 2010, 2011, 2012, 2013, 2014, 2015, 2016, 2017, 3006, 3013, 4006, 4013

4332.00--the following census blocks:

1000, 1001, 1002, 1003, 1004, 1005, 1006, 1007, 1008, 1009, 1010, 1011, 1012, 1013, 1014, 1015, 1016, 1017, 2000, 2001, 2002, 2003, 2004, 2005, 2006, 2007, 2008, 2009, 2010, 3000, 3001, 3002, 3003, 3004, 3005, 3006, 3007, 3008, 3009, 3010, 4000, 4001, 4002, 4003, 4004, 4005, 4006, 4007, 4008, 4009, 4010, 4011, 5000, 5001, 5002, 5003, 5004, 5005, 5006, 5007, 5008, 5009

4336.00--the following census blocks:

1000, 1001, 1002, 1003, 1004, 1005, 1006, 1007, 1008, 1009, 1010, 1011, 1012, 1013, 2000, 2001, 2004, 2005, 2006, 2007, 2008, 2009, 2010, 2011, 2012, 2013, 2014, 2015, 3000, 3001, 3002, 3003, 3004, 3005, 3006, 3007, 3008, 3009, 3010, 3011, 3012, 4000, 4001, 4002, 4003, 4004, 4005, 4006, 4007, 4008

4338.00--the following census blocks:

3002, 3003, 4003, 4004, 4015

4351.01--the following census blocks:

2000, 2001, 2012, 2013, 2014, 2015, 2016, 2017, 2018, 2019, 2020, 2021, 2022, 2023, 2024, 2025, 2026, 2027, 2028, 2029, 2030, 2031, 2032, 2033, 2034, 2035, 2036, 2037, 2038, 2039, 2040, 2041, 2042, 2043, 2044, 2045, 2046, 2047, 2048, 2049, 2050, 2051, 2052, 3000, 3001, 3002, 3003, 3004, 3005, 3006, 3007, 3008, 3009, 3010, 4000, 4001, 4002, 4003, 4004, 4005, 4006, 4007, 4008, 5000, 5001, 5002, 5003, 5004, 5005

4351.02--the following census blocks:

1000, 1001, 1002, 1003, 1004, 1006, 1007, 1008, 1009, 1010, 1011, 1012, 1013, 1014, 1015, 1016, 1017, 1018, 2000, 2001, 2002, 2003, 2004, 2005, 2006, 2007, 2008, 2009, 2010, 2011, 2012

4352.00--the following census blocks: 1026, 1027

4353.00--the following census blocks:

1001, 1002, 1003, 1004, 1005, 1006, 1007, 1008, 1009, 1010, 1011, 1012, 2002, 2003, 2004, 2005, 2006, 2007, 2008, 2009, 2010

4355.00--the following census blocks:

2000, 2001, 2002, 2003, 2004, 2005, 2006, 2007, 2008, 2009, 2010, 2012, 2013, 2014, 3000, 3001, 3002, 3006, 3007, 3008, 3009, 3010, 3011, 3012, 3013, 3014, 3015

4356.00--the following census blocks:

5005, 5006, 5007

4357.00--the following census blocks:

1001, 1003, 2000, 2001, 2002, 2003, 2004, 2005, 2006, 2007, 2008, 2009, 3000, 3001, 3002, 3003, 3004, 3005, 3006, 3007, 3008, 4000, 4001, 4002, 4003, 4004, 4005, 4006, 4007, 4008, 4009, 4010, 4011, 4012

4364.01--the following census blocks:

1005, 2004, 2005, 2006, 2007, 2008, 2009, 3001, 3002, 3003, 3004, 4001, 4002, 4003, 4004, 4005, 4006,

5000, 5001, 5002, 5003, 5004, 5005, 5006

4364.02--the following census blocks:

2000, 2004, 2005, 3000, 3001, 3002, 3003, 3004, 3005

4506.01--the following census blocks:

1000, 1001, 1002, 1003, 1004, 1005, 1006, 1007, 1008, 1009, 1010, 1011, 1012, 1013, 1016, 1017, 1018,
1019, 1020, 1021, 1022, 1023, 1024, 1025, 1026, 1027, 1028, 1029, 1030, 1031, 1032, 1033, 1034, 1035,
1036, 1037, 1038, 1039, 1040, 1041, 1042, 1043, 1044, 1045, 1046, 1047, 1048, 1049, 2020, 2021, 2022,
2023, 2024, 2025, 2027, 2028, 2029, 2030, 2031, 2032, 2033, 2035

4506.02--the following census blocks:

2003, 2007, 2010, 2011, 2012, 2013, 2015, 2016, 3001, 3002, 3003, 3004, 3005, 3006, 3007, 4002, 4003,
4004, 4005, 4006, 4007, 4008, 4010, 4011, 4012, 4013, 4014, 4015, 4016, 4017, 4018, 4019

4506.03--the following census blocks:

2000, 2001, 4021, 4022, 4023, 4024, 4025, 4026, 4027, 4028, 4029, 4030, 4031

4506.06--the following census block:

3004

4507.01--the following census blocks:

3084, 3085, 3086, 3087, 3088, 3089, 3090, 3091, 3092, 3093, 3094, 3095, 3096, 3097, 3101, 3102, 3103,
3104, 3105, 3106, 3107, 3115, 3118, 3998

<< CA ELEC § 21414 >>

21414. Congressional District 14 consists of the following:

Partial counties in District 14

San Mateo

Whole Tracts in San Mateo County

6087.00, 6088.00, 6090.00, 6102.01, 6102.02, 6102.03, 6103.02, 6104.00, 6105.00, 6106.01, 6106.02,
6107.00, 6108.00, 6109.00, 6110.00, 6112.00, 6113.00, 6114.00, 6115.00, 6116.00, 6117.00, 6118.00,
6119.00, 6120.00, 6121.00, 6122.00, 6124.00, 6125.00, 6126.00, 6127.00, 6128.00, 6129.00, 6130.00,
6132.00, 6133.00, 6134.00, 6137.00, 6138.00

Partial Tracts in San Mateo County

6070.00--the following census block:

2017

6086.00--the following census blocks:

1000, 1001, 1002, 1003, 1004, 1005, 1006, 1007, 1008, 1009, 2000, 2001, 2002, 2003, 2004, 2005, 2006,
2007, 2009, 2010, 2011, 2012, 2013, 2014, 2015, 2016, 2017, 2018, 2019, 2020, 2021, 2022, 2023, 2024,
2025, 2026, 2027, 2998, 2999, 3000, 3001, 3002, 3003, 3004, 3005, 3006, 3007, 3008, 3009, 3010, 3011,
3012, 3013, 3014

6089.00--the following census blocks:

1000, 1001, 1002, 1003, 1004, 1005, 1006, 1007, 1008, 1009, 1011, 1012, 1013, 1014, 1015, 1016, 1017,
1018, 1019, 1020, 1021, 1022, 1023, 1024, 1025, 1026, 1027, 1028, 1029, 1030, 1031, 1032, 1033, 1034,
1035, 1036

6091.00--the following census blocks:

1008, 1009, 1010, 1011, 1012

6096.03--the following census blocks:

1005, 1006, 1016, 1017, 1018

6097.00--the following census blocks:

1028, 1031, 1032, 2048, 2049, 2050, 2051, 2061

6098.00--the following census blocks:

1000, 1001, 1002, 1003, 1004, 1009, 1010, 1011, 1012, 1013, 1014, 3000, 3001, 3002, 3003, 3012, 3013

6099.00--the following census blocks:

2020, 2021, 2022, 2023, 2026, 2027, 2028, 2029, 2030, 2031

6100.00--the following census blocks:

1000, 1001, 1002, 1003, 1004, 1005, 1006, 1007, 1008, 1009, 1010, 1011, 1012, 1013, 1014, 1015, 1016, 1017, 1018, 1019, 1020, 1021, 1022, 1023, 1024, 1025, 1026, 1027, 2000, 2001, 2002, 2003, 2004, 2005, 2008, 2009, 2013, 2014, 2015, 2016, 2017, 2018, 3005, 3006, 3011, 3015

6101.00--the following census blocks:

1000, 1001, 1002, 1003, 1004, 1005, 1006, 1007, 1018, 1019, 1020, 1021, 1022, 1023, 1024, 1025, 1026, 1027, 1028, 1029, 1030, 1031, 1032, 1033, 1034

6103.03--the following census block:

2999

6103.04--the following census blocks:

3998, 3999

6111.00--the following census blocks:

1022, 2000, 2001, 2002, 2003, 2004, 2005, 2006, 2007, 2008, 2018, 2019, 2020, 2021, 2022, 2023, 2024, 2028, 2029, 2030, 2031, 2032, 2033, 2034, 2035, 2036

6135.01--the following census blocks:

1000, 1001, 1002, 1003, 1004, 1005, 1006, 1007, 1008, 1009, 1999, 2000, 2004, 2005, 2006, 2007, 2008, 2009, 2010, 2011, 2012, 2013, 2014, 2015, 2016, 2017, 2018, 2019, 2020, 2021, 2022, 2023, 2024, 2025, 2026, 2027, 2028, 2029, 2030, 2031, 2032, 2033, 2034, 2035, 2036, 2037, 2038, 2039, 2040, 2041, 2042, 2043, 2044, 2045, 2048, 2049, 2997, 2998, 2999

6135.02--the following census blocks:

1000, 1001, 1003, 1004, 1005, 1006, 1007, 1008, 1009, 1010, 1011, 1012, 1013, 1014, 1015, 1016, 1017, 1018, 1019, 1020, 1021, 1022, 1023, 1024, 1025, 1026, 1027, 1028, 1029, 1030, 1031, 1032, 1033, 1034, 1035, 1036, 1037, 1038, 1039, 1040, 2000, 2001, 2002, 2003, 2004, 2005, 2006, 2007, 2008, 2009, 2010, 2011, 2012, 2013, 2014, 2015, 2999, 3000, 3001, 3002, 3003, 3004, 3005, 3006, 3007, 3008, 3009, 3010, 3011, 3012, 3013, 3014, 3015, 3016, 3017, 3018, 3019, 3020, 3021, 3022, 3023, 3024, 3025, 3026, 3027, 3028, 3029, 3030, 3031, 3032, 3033, 3034, 3035, 3036, 3037, 3038, 3039, 3040, 3041, 3042, 3043, 3044, 3045, 3046, 4000, 4001, 4002, 4003, 4004, 4005, 4006, 4007, 4008, 4009, 4010, 4011, 4012, 4013, 4014, 4015, 4016, 4017, 4018, 4019, 4020, 4021, 4022, 4023, 4024, 4025, 4026, 4027, 4028, 4029, 4031, 4033, 4034, 4035, 4036, 4037, 4038, 4039, 4040, 4041, 4042, 4043, 4044, 4045, 4046

6136.00--the following census blocks:

4000, 4999

Santa Clara

Whole Tracts in Santa Clara County

5046.01, 5047.00, 5048.03, 5048.05, 5048.06, 5073.02, 5074.01, 5074.02, 5075.00, 5082.04, 5083.03, 5084.01, 5084.03, 5084.04, 5085.03, 5085.04, 5085.05, 5086.01, 5086.02, 5087.03, 5088.00, 5089.00, 5090.00, 5091.02, 5091.05, 5091.06, 5091.07, 5091.08, 5091.09, 5092.01, 5092.02, 5093.02, 5093.03, 5093.04, 5094.01, 5094.03, 5094.04, 5095.00, 5096.00, 5097.00, 5098.01, 5098.02, 5099.01, 5099.02, 5100.01, 5101.00, 5102.00, 5103.00, 5104.00, 5105.00, 5106.00, 5107.00, 5108.01, 5108.02, 5108.03, 5109.00, 5110.00, 5111.00, 5112.00, 5113.00, 5114.00, 5115.00, 5116.04, 5116.05, 5116.06, 5116.07, 5117.01, 5117.02

Partial Tracts in Santa Clara County

5046.02--the following census blocks:

1019, 1021, 1022, 1023, 1024, 1025, 1026, 1027, 1028, 1029, 1030, 1031, 1032, 1033, 1034, 1035, 1084, 1085, 1087, 1088, 1089, 1090, 1091, 1092, 1093, 1094, 1095, 1096, 1097, 1098, 1099, 1100, 1101, 1102, 1103, 1104, 1105, 1106, 1107, 1108, 1109, 1110, 1111, 1112, 1113, 1114, 1115, 1116, 1117, 1118, 1119, 1120, 1121, 1122, 1123, 1124, 1125, 1126, 1127, 1128, 1129, 1130, 1131, 1132, 1133, 1134, 1135, 1136, 1137, 1138, 1139, 1140, 1141, 1142, 1143, 1144, 1993, 1995

5048.02--the following census blocks:

1000, 1001, 1002, 1003, 1004, 1005, 1006, 1007, 1008, 1009, 1010, 1011, 1012, 1013, 1014, 2000, 2001, 2002, 2003, 2004, 2005, 2006, 2007, 3000, 3001, 3002, 3003, 3004, 3005, 3006, 3007, 3008, 3009, 3010, 3011, 3012, 3013

5050.01--the following census block:

2047

5052.02--the following census block:

3052

5053.01--the following census blocks:

4003, 4004

5066.03--the following census blocks:

1008, 1009, 1010, 1011, 2001, 2002, 2003, 2004, 2005, 2006, 2007, 2008, 2009, 2010, 2011, 2012, 2013, 2014, 2017, 2018, 2019, 2020, 3000, 3001, 3005, 3006, 3007, 3008, 3009, 3010, 3011, 3012

5066.04--the following census blocks:

1003, 2000, 2001, 2002, 2003, 2004, 2005, 2006, 2007, 2008, 2009, 2010, 2011, 2012, 2013, 2014, 2015, 2016, 2017, 3002, 3003, 3004, 3005, 3006, 3007, 3008, 3009, 3010, 3014, 3015, 3016, 3017, 3018, 4001, 4002, 4003, 4004, 4005, 4006, 4007, 4008, 4009, 4010, 4011, 4012, 4013, 5000, 5001, 5002, 5003, 5004, 5005, 5006, 5007, 5008, 5009, 5010, 5011, 5012, 5013

5067.01--the following census blocks:

1002, 1003, 1004, 1005, 1006, 1007, 1008, 1009, 1010, 1011, 2015

5070.01--the following census blocks:

2000, 2001, 2002, 2003, 2004, 2005, 2006, 2007, 2008, 2009, 2010, 2011, 2012, 2013, 2014, 2015, 2016, 2017, 2018, 2019, 2020, 2023, 2024, 2025, 2026, 2030, 2032, 2033, 2034, 2037, 2038, 2057, 2058, 2059, 2060, 2061, 2062, 2063, 2064

5071.00--the following census block:

1015

5072.03--the following census blocks:

2010, 2013, 2014

5072.05--the following census blocks:

3027, 3029, 3030, 3034

5072.06--the following census blocks:

1000, 1001, 1002, 1003, 1005, 1006, 1007, 1008, 1010, 1011, 1012, 1013, 1014, 1015, 1016, 1017, 1018, 1019, 1020, 1021, 1022, 1023, 1024, 1025, 1026, 1027, 1028, 1029, 1030, 2000, 2001, 2002, 2003, 2004, 2005, 2006, 2007, 2008, 2009, 2010, 2011, 2012, 2013, 2014, 2015, 2016, 2017, 2018

5073.01--the following census blocks:

1000, 1001, 1002, 1003, 1004, 1005, 1006, 1007, 1008, 1009, 1010, 1011, 1012, 1013, 1014, 2000, 2001, 2002, 2003, 2004, 2005, 2006, 2007, 2008, 2009, 2010, 2011, 2012, 2013, 2014, 2015, 2016, 2017, 2018, 2019, 2020, 2021, 2022, 2023, 2024, 2025, 2026, 2027, 3000, 3001, 3002, 3003, 3004, 3005, 3006, 3007, 3008, 3009, 4000, 4001, 4002, 4003, 4004, 4005, 4006, 4007, 4008, 4009, 4010, 4011, 5000, 5001, 5002, 5003, 5004, 5005, 5006, 5007, 5008, 5011, 5012, 5013, 5014, 5015, 5016, 5017, 5018, 5019, 5020, 5021, 5022, 5023, 5024, 5025, 5026, 5027, 5028, 5029, 5030, 5031, 6000, 6001, 6002, 6003, 6004, 6005, 6006, 6007, 6008, 6009, 6010, 6011, 6012, 6013, 6014

5076.00--the following census blocks:

1000, 1001, 1005, 1006, 1007, 1008, 1009, 1010, 1011, 1012, 1013, 1014, 1015, 1016, 1017, 1018, 1019, 1020, 1021, 1022, 1023, 1024, 1025, 1026, 1027, 1028, 1029, 1030, 1031, 1032, 1033, 1034, 1035, 2000, 2001, 2002, 2003, 2004, 2005, 2006, 2007, 2008, 2009, 2010, 2011, 2012, 2013, 2014, 2015, 2016, 2017, 2018, 2019, 2020, 2021, 3000, 3001, 3002, 3003, 3004, 3005, 3006, 3007, 3008, 3009, 3010, 3011, 3012, 4000, 4001, 4002, 4003, 4004, 4005, 4006, 4007, 4008, 4009, 4010, 4011, 4012, 4013, 4014, 4015, 4016, 4017, 4018, 4019

5077.02--the following census blocks:

3016, 3017, 3018, 3019, 3020, 3021, 3022, 3035, 3999

5077.03--the following census blocks:

1002, 1003, 4013, 4014, 4016, 4018, 4019, 4999, 5001, 5003, 5004

5078.05--the following census blocks:

1007, 1008, 1010, 1011, 1012, 1013, 1014, 1015, 1016, 1017, 1018, 1021, 1023, 2000, 2002, 2006, 2007, 2009, 2012, 2013, 2014, 2017, 3002, 3003

5079.04--the following census blocks:

2015, 2016, 2017, 2018, 2019, 2020

5081.01--the following census blocks:

3001, 3002, 3004, 3015, 3016, 3017, 3018

5082.02--the following census blocks:

1000, 1001, 1002, 1003, 1004, 1005, 1006, 1007, 1008, 1009, 1010, 1011, 1012, 1013, 1014, 2003, 2004, 2005, 2006, 2007, 2010, 2011, 2021, 3004, 3005, 3012, 3013, 3014, 3015, 3016, 3017, 3018, 3019, 4000, 4001, 4002, 4003, 4004, 4005, 4006, 4007, 4008, 4009, 4010, 4011, 4012, 4013, 4014, 5000, 5001, 5002, 5003, 5004, 5005, 5006, 5007, 5008, 5009, 5010, 5011, 5012, 5013, 5014, 5015, 5016, 5017

5082.03--the following census blocks:

1000, 1001, 1002, 1003, 1004, 1005, 1006, 1007, 1008, 2000, 2001, 2002, 2003, 2004, 2005, 2006, 2007, 2008, 2009, 2010, 2011, 2012, 2013, 2014, 3000, 3001, 3002, 3003, 3004, 3005, 3006, 3007, 3008, 3009, 3010, 3011, 3013, 3014, 3015, 3016

5083.01--the following census blocks:

1000, 1001, 1002, 1003, 1004, 1005, 1006, 1007, 1008, 1009, 1010, 1011, 1012, 2000, 2001, 2002, 2003, 2004, 2005, 2006, 2007, 2008, 2009, 2010, 2011, 3000, 3001, 3002, 3003, 3004, 3005, 3008, 3009, 3010, 4000, 4001, 4002, 4003, 4004, 4005, 4006, 4007, 4008, 4009

5083.04--the following census blocks:

1000, 1001, 1002, 1003, 1004, 1005, 1006, 1007, 1008, 1009, 1010, 1011, 1012, 1013, 2000, 2001, 2002, 2003, 2004, 2005, 3000, 3001, 3002, 4000, 4001, 4002, 4003, 4004, 5000, 5001, 5002

5085.06--the following census blocks:

1000, 1001, 1002, 1003, 1004, 1005, 1006, 1007, 2000, 2001, 2002, 2003, 2004, 2005, 3000, 3001, 4000, 4001, 4002, 4003, 4008, 4009, 5002, 5007, 5008

5087.04--the following census blocks:

1000, 1001, 1002, 1003, 1004, 1005, 1006, 1007, 1008, 1009, 2000, 2001, 2002, 2003, 2004, 2005, 2006, 2007, 2008, 2009, 2010, 2011, 2012, 2013, 2014, 2015, 2016, 2017, 2018, 2019, 2020, 2021, 2027, 2028, 2029, 2030, 2031, 2032, 2033, 2034, 2035, 2036, 2037, 2038, 2039, 2040, 2041, 2042, 2043, 2044, 2045, 2046, 2047, 2048, 2049, 2051, 2053, 2054, 2055, 2056, 2057, 2058, 2059, 2060, 2061, 2062, 2065, 2066, 2067

5100.02--the following census blocks:

1000, 1001, 1002, 1003, 1004, 1005, 1006, 1007, 1008, 1009, 1010, 1011, 1012, 1013, 1014, 1015, 1016, 1017, 2000, 2001, 2002, 2003, 2004, 2005, 2006, 2007, 2008, 2009, 2010, 2011, 2012, 2013, 2014, 2015, 2016, 2017, 3000, 3001, 3002, 3003, 3004, 3005, 3006, 3007, 3008, 3009, 3010, 3011, 3012, 3013, 3014, 3015, 3016

5117.03--the following census blocks:

1000, 1001, 1002, 1003, 1004, 1005, 1006, 1007, 1008, 1009, 1010, 1011, 1012, 1013, 1014, 1015, 1016, 1017, 1018, 1019, 1020, 1021, 1022, 1023, 2000, 2001, 2002, 2013, 2014, 2016, 2017, 2018, 2019, 2020, 2021, 2022, 2023, 2024, 2025, 2026, 2027, 2028, 2029, 2030, 2031, 2032, 2033, 2034, 2035, 2036, 2037, 2038, 2039, 2040, 2041, 2042, 2043, 2044, 2045, 2046, 2047, 2048, 2049, 2050, 2051, 2052, 2053, 2054, 2055, 2056, 2057, 2058, 2059, 2060, 2061, 2062, 2063, 2064, 2065, 2066, 2067, 2068, 2069, 2070, 2071, 2072, 2073, 2074, 2075, 2076, 2077, 2078, 2079, 2080, 2081, 2082, 2083, 2084, 2085, 2086, 2087, 2088, 2089, 2090, 2091, 2092, 2093, 2094, 2095, 2096, 2097, 2098, 2099, 2100, 2101, 2102, 2103, 2104, 2105, 2110, 2113, 2115, 2116, 2117, 2118, 2119, 2120, 2122, 2123, 2124, 2125, 2126, 2127, 2128, 2129, 2130, 2131, 2132, 2133, 2134, 2135, 2136, 2137, 2138, 2139, 2140, 2141, 2142, 2143, 2144, 2145, 2146, 2147, 2148, 2149, 2150, 2151, 2152, 2153, 2154, 2155, 2156, 2157, 2158, 2159, 2160, 2161, 2162, 2163, 2164, 2165, 2166, 2167, 2996, 2997, 2998, 2999, 3000, 3001, 3002, 3003, 3004, 3005, 3006, 3007, 3008, 3009, 3010, 3011, 3012, 3013, 3014, 3015, 3016, 3017, 3018, 3019, 3020, 3021, 3022, 3023, 3024, 3025, 3026, 3027, 3028, 3029, 3030, 3031, 3032, 3033, 3034, 3035, 3036, 3037, 3038, 3039, 3040, 3041, 3042, 3043, 3044, 3045, 3046, 3047, 3048, 3049, 3050, 3051, 3052, 3053, 3054, 3055, 3999, 4000, 4001, 4002, 4003, 4004, 4005, 4006, 4007, 4008, 4009, 4010, 4011, 4012, 4013, 4014, 4015, 4016, 4017, 4018, 4019, 4020, 4021, 4022, 4023, 4024, 4025, 4026, 4027, 4028, 4029, 4030, 4031, 4032, 4033, 4034

5118.00--the following census blocks:

1000, 1001, 1002, 1003, 1004, 1005, 1006, 1007, 1008, 1009, 1010, 1011, 1012, 1013, 1014, 1015, 1016, 1017, 1018, 1019, 1020, 1027, 1028, 1030, 1031, 1032, 1033, 1034, 1035, 1036, 1037, 1083, 1998, 1999

Santa Cruz

Whole Tracts in Santa Cruz County

1203.01, 1203.02, 1204.00, 1205.00, 1206.00, 1209.00

Partial Tracts in Santa Cruz County

1012.00--the following census block:

3024

1101.00--the following census blocks:

4000, 4001

1202.00--the following census blocks:

1000, 1001, 1002, 1003, 1004, 1005, 1006, 1007, 1008, 1009, 1010, 1011, 1012, 1013, 1014, 1015, 1016, 1017, 1018, 1019, 1020, 1021, 1022, 1023, 1024, 1025, 1026, 1027, 1028, 1029, 1030, 1031, 1032, 1033, 1034, 1035, 1036, 1037, 1038, 1039, 1040, 1041, 1042, 1043, 1044, 1045, 1046, 1047, 1048, 1049, 1050, 1051, 1052, 1053, 1054, 1055, 1056, 1057, 1058, 1059, 1060, 1061, 1062, 1063, 1064, 1065, 1066, 1067, 1068, 1069, 1070, 1071, 1072, 1073, 1074, 1075, 1076, 1077, 1078, 1079, 1080, 1081, 1082, 1083, 1084, 1085, 1086, 1087, 1088, 1089, 1090, 1091, 1092, 1093, 1094, 1095, 1097, 1099, 1100, 1101, 1102, 1103, 1104, 1105, 1106, 1107, 1108, 1109, 1110, 1111, 1112, 1113, 1114, 1115, 1116, 1117, 1118, 1119, 1120, 1121, 1122, 1123, 1124, 1125, 1126, 1127, 1128, 1129, 1130, 1131, 1132, 1133, 1134, 1135, 1136, 1137, 1138, 1139, 1140, 1141, 1142, 1143, 1144, 1145, 1146, 1147, 1148, 1149, 1150, 1151, 1152, 1153, 1154, 1155, 1156, 1157, 1158, 1159, 1160, 1161, 1996, 1997, 1998, 1999, 2000, 2001, 2002, 2003, 2004, 2005, 2006, 2007, 2008, 2009, 2010, 2011, 2012, 2013, 2014, 2015, 2016, 2017, 2018, 2019

1207.00--the following census blocks:

1000, 1001, 1002, 1003, 1004, 1005, 1006, 1007, 1008, 1009, 1010, 1011, 1012, 1013, 1014, 1015, 1016, 1017, 1018, 1019, 1020, 1021, 1022, 1023, 1024, 1025, 1026, 1027, 1028, 2000, 2001, 2002, 2003, 2004, 2005, 2006, 2007, 2008, 2009, 2010, 2011, 2012, 2013, 2014, 2015, 2016, 2017, 2018, 2019, 2020, 2021, 2022, 2023, 3000, 3001, 3002, 3003, 3004, 3005, 3006, 3007, 3008, 3009, 3010, 3011, 3012, 3013, 3014, 3015, 3016, 3017, 3018, 3019, 3020, 3021, 3022, 3023, 3024, 3025, 3027, 3028

1208.00--the following census blocks:

1000, 1001, 1002, 1003, 1004, 1005, 1006, 1007, 1008, 1009, 1010, 1011, 1012, 1013, 1014, 1015, 1016, 1017, 1018, 1019, 1020, 1021, 1022, 1023, 1024, 1025, 1026, 1027, 1028, 1029, 1030, 2000, 2001, 2002, 2003, 2004, 2005, 2006, 2007, 2008, 2009, 2010, 2011, 2012, 2013, 2014, 2015, 2016, 2017, 2018, 2019, 2020, 2021, 2022, 3000, 3001, 3002, 3003, 3004, 3005, 3006, 3007, 3008

1210.00--the following census blocks:

1000, 1001, 1002, 1003, 1004, 1005, 1006, 1007, 1008, 1009, 1010, 1011, 1012, 1013, 1014, 1015, 1016, 1017, 1018, 1019, 1020, 1021, 1022, 1023, 1024, 2000, 2001, 2002, 2003, 2004, 2005, 2006, 2007, 2008, 2009, 2010, 2011, 2012, 2013, 2014, 2015, 3000, 3001, 3002, 3003, 3004, 3005, 3006, 3007, 3008, 3009, 3010, 3011, 3012, 3013, 3014, 3015, 3016, 3017, 3019, 3020, 3021

1211.00--the following census blocks:

1000, 1001, 1002, 1003, 1004, 1005, 1006, 1007, 1008, 1009, 1010, 1011, 1012, 1013, 1014, 1015, 1016, 1017, 1018, 2000, 2001, 2002, 2003, 2004, 2005

1212.00--the following census blocks:

1000, 1001, 1002, 1003, 1004, 1005, 1006, 1007, 1008, 1009, 1010, 1011, 1012, 1013, 1014, 1015, 1016, 1017, 1018, 1019, 1020, 1021, 1022, 1023, 1024, 1025, 2000, 2001, 2002, 2003, 2004, 2005, 2006, 2007, 2008, 2009, 2010, 2011, 2012, 2013, 2014, 2015, 2016, 2017, 2018, 2019, 2020, 2021, 2022, 2023, 2024, 3000, 3001, 3002, 3003, 3004, 3005, 3006, 3007, 3008, 3009, 3010, 3011, 3012, 3013, 3014, 3015, 3016, 3017, 3018, 3021, 3022, 3023, 3024, 3025, 3034, 3035, 3056, 4000, 4001, 4002, 4003, 4004, 4005, 4006, 4007, 4008, 4009, 4010, 4011, 4012, 4013, 4014, 4015, 4016, 4018, 4019

1220.01--the following census blocks:

1000, 1002, 1003, 1004, 1005, 1006, 1007, 1008, 1009, 1010, 1011, 1012, 1013, 1014, 1015, 1016, 1018, 1019, 1020, 1022, 1023, 1024, 1025, 1026, 1027, 1028, 1029, 1030, 1031, 1032, 1033, 1034, 1035, 1036, 1037, 1038, 1039, 1040, 1043, 1044, 1045

1220.02--the following census blocks:

1001, 1005

1224.00--the following census blocks:

1000, 1001, 1002, 1003, 1004, 1005, 1006, 1007, 1008, 1009, 1010, 1011, 1012, 1013, 1014, 1015, 1016, 1017, 1018, 1019, 1020, 1021, 1022, 1023, 1024, 1025, 1026, 1027, 1028, 2000, 2001, 2002, 2003, 2004, 2005, 3003, 4000, 4001, 4006, 4007, 4008, 5000, 5001, 5002, 5003, 5004, 5005, 5006, 5007, 5008, 5009,

5010

1225.00--the following census blocks:

1000, 1006, 1007, 1008, 1009, 1010, 1011, 1012, 1013, 1014, 1015, 1023, 2000, 2002, 2003, 2004, 2006,
2007, 2008, 2009, 2010, 2011, 3000, 3001, 3002, 3003, 3004, 3005, 3006, 3007, 3008, 3009, 3999

1231.00--the following census blocks:

1000, 1001, 1002, 1006, 1997

1233.00--the following census blocks:

1002, 1003, 1004, 1005, 1006, 1007, 1008, 1009, 1010, 1011, 1012, 1013, 1014, 1015, 1016, 1017, 1018,
1019, 1020, 1021, 1022, 1023, 1024, 1025, 1026, 1027, 1028, 1029, 1030, 1031, 1032, 1039

<< CA ELEC § 21415 >>

21415. Congressional District 15 consists of the following:

Partial counties in District 15

Santa Clara

Whole Tracts in Santa Clara County

5021.01, 5021.02, 5022.01, 5027.01, 5027.02, 5028.00, 5029.06, 5029.08, 5037.08, 5037.09, 5038.03,
5043.07, 5043.10, 5043.11, 5043.14, 5043.16, 5043.17, 5043.19, 5043.20, 5043.21, 5044.10, 5044.12,
5044.13, 5044.14, 5044.15, 5044.16, 5044.17, 5044.18, 5044.20, 5044.21, 5044.22, 5045.04, 5045.05,
5045.06, 5045.07, 5049.01, 5052.03, 5053.02, 5053.03, 5053.04, 5053.05, 5054.01, 5054.02, 5054.03,
5055.00, 5056.00, 5057.00, 5058.00, 5059.00, 5060.00, 5061.01, 5061.02, 5061.03, 5062.02, 5062.03,
5062.04, 5063.01, 5063.02, 5063.04, 5063.05, 5064.01, 5064.02, 5065.01, 5065.02, 5065.03, 5066.01,
5066.05, 5066.06, 5067.02, 5067.03, 5068.01, 5068.02, 5068.03, 5068.04, 5070.02, 5077.01, 5078.06,
5078.07, 5078.08, 5079.03, 5079.05, 5079.06, 5080.01, 5080.02, 5081.02, 5120.14, 5120.15, 5120.16,
5125.05, 5125.06, 5125.07, 5125.08, 5126.01

Partial Tracts in Santa Clara County

5019.00--the following census blocks:

1013, 1014, 1016, 1020, 1021, 1022, 1023, 1024, 1025, 1026, 1027, 1028, 1029

5022.02--the following census blocks:

1000, 1001, 1002, 1003, 1004, 1005, 1006, 1007, 1008, 1009, 1010, 1011, 1012, 1013, 1014, 1015, 1016,
1017, 1018, 1019, 1020, 1021, 2000, 2001, 2002, 2003, 2004, 2005, 2008, 2009, 2010, 2014, 2015, 2016,
2017, 2018

5023.00--the following census blocks:

1000, 1001, 1002, 1003, 1004, 1005, 1006, 1007, 1008, 1009, 2000, 2001, 2002, 2003, 2004, 2005, 2006,
2007, 2008, 2009, 2010, 2011, 2012, 3000, 3001, 3002, 3003, 3004, 3005, 3006, 3007, 3008, 3009, 3010,
3011, 3012, 3013, 3014, 3015, 3016, 3017, 4000, 4001, 4002, 4003, 4004, 4005, 4006, 4007, 4008, 5004,
5005, 5007

5026.01--the following census blocks:

1003, 1004, 1005, 1008, 1013

5026.02--the following census blocks:

1000, 1001, 1002, 1003, 1004, 1005, 1006, 1007, 1008, 1009, 1010, 1011, 1012, 1013, 1014, 1015, 2000,
2001, 2002, 2003, 2004, 2005, 2006, 2007, 2008, 2009, 3000, 3001, 3002, 3003, 3004, 3005, 3006, 3007,
3008, 3009, 3010, 4000, 4001, 4002, 4003, 4004, 4005, 4006, 4007, 4008, 4009, 4010, 4011, 4012, 4013,
4014, 4015, 5000, 5001, 5002, 5003, 5004, 5005

5029.01--the following census blocks:

1002, 1003, 1004, 1005, 1006, 1007, 1008, 1009, 1010, 1011, 1012, 1013, 2000, 2001, 2002, 2003, 2004, 2005, 2006, 2007, 2008, 2009, 2010, 2011, 2012, 2013, 2014, 2015, 2016, 3000, 3001, 3002, 3003, 3004, 3005, 3006, 3007, 3008, 3009, 3010, 3011, 3012, 4000, 4001, 4002, 4003, 4004, 4005, 4006, 4007, 4008, 4009, 4010, 4011

5029.02--the following census blocks:

1020, 1021, 1022, 1023, 1025, 1027, 1028, 2000, 2001, 2002, 2003, 2004, 2005, 2006, 2007, 2008, 2009, 2010, 2011, 2012, 2013, 2014, 2015, 2016, 2017, 2018, 2019, 2020, 2021, 2022, 2023, 2024, 2025, 3000, 3001, 3002, 3003, 3004, 3005, 3006, 3007, 3008, 3009, 3010, 3011, 3012, 3013, 3014, 3015, 3016, 3017, 3018, 3019, 3020, 3021, 3022, 3023

5029.03--the following census blocks:

1015, 1016, 1017, 1018, 1019, 1020, 1021, 1022, 1023, 1024, 1025, 1026, 1027, 1028, 2000, 2001, 2002, 2003, 2004, 2005, 2006, 2007, 2008, 2009, 2010, 2011, 2012, 2013, 2014, 2015, 2016, 2017, 2018, 3000, 3001, 3002, 3003, 3004, 3005, 3006, 3007, 3008, 3009, 3010, 3011, 3012, 3013, 3014, 3015, 3016, 3017, 3018

5029.07--the following census block:

2021

5029.10--the following census blocks:

2000, 2001, 4001, 4002, 4005, 4006, 4009, 4010

5030.01--the following census block:

3007

5038.04--the following census blocks:

1000, 1001, 1002, 1005, 1006, 1007, 1008, 1009, 1010, 1011, 1012, 1013, 1014, 1015, 1016, 1017, 1018, 1019, 1020, 1023, 1024, 1026, 1027, 1028, 1029, 1030, 1031, 1032, 1033, 1034, 1035, 1036, 1037, 1038, 1039, 1040, 1041, 1042, 1043, 1044, 1045, 1046, 1047

5043.08--the following census blocks:

1002, 1006

5043.15--the following census blocks:

1000, 1001, 1002, 1003, 1004, 1005, 1006, 1007, 1008, 1009, 1010, 1011, 1012, 1013, 1014, 1015, 1016, 1017, 1018, 1019, 1020, 1021, 2000, 2002, 2003, 2004, 2005, 2006, 2007, 2008, 2009, 2010, 2011, 2012, 2013, 2014, 2015, 2016, 2017, 3000, 3001, 3002, 3003, 3004, 3005, 3006, 3007, 3008, 3009, 3010, 3011, 3012, 3013, 4000, 4001, 4002, 4003, 4004, 4005, 5000, 5001, 5002, 5003, 5004, 5005, 5006, 5007, 5008, 5009, 5010, 5011

5043.18--the following census blocks:

1000, 1001, 1002, 1003, 1004, 1005, 1006, 1007, 1008, 1009, 1010, 1011, 1012, 1013, 1014, 1015, 1016, 1017, 1018, 1019, 1020, 1021, 1022, 1023, 1024, 1025, 1026, 1027, 1028, 1029, 1030, 1031, 2001, 2002, 2003, 2004, 2005, 2006, 2007, 2008, 2009, 2010, 2011, 2012, 2013, 2014, 2022, 2023, 2025, 2026, 2027, 2028

5044.11--the following census blocks:

1000, 1001, 1002, 1003, 1004, 1005, 1006, 1007, 1008, 1009, 1010, 1011, 1012, 1013, 1015, 1016, 1017, 1018, 1019, 2000, 2001, 2002, 2003, 2004, 2005, 2006, 2007, 2008, 2009, 2010, 2011, 2012, 2013, 2014, 2015

5046.02--the following census blocks:

1000, 1001, 1002, 1003, 1004, 1005, 1006, 1007, 1008, 1009, 1010, 1011, 1012, 1013, 1014, 1015, 1016,

1017, 1018, 1020, 1036, 1037, 1038, 1039, 1040, 1041, 1042, 1043, 1044, 1045, 1046, 1047, 1048, 1049,
1050, 1051, 1052, 1053, 1054, 1055, 1056, 1057, 1058, 1059, 1060, 1061, 1062, 1063, 1064, 1065, 1066,
1067, 1068, 1069, 1070, 1071, 1072, 1073, 1074, 1075, 1076, 1077, 1078, 1079, 1080, 1081, 1082, 1083,
1086, 1145, 1146, 1147, 1148, 1988, 1989, 1990, 1991, 1992, 1994, 1996, 1997, 1998, 1999

5048.02--the following census block:

1015

5050.01--the following census blocks:

1000, 1001, 1002, 1003, 1004, 1005, 1006, 1007, 1008, 1009, 1010, 1011, 1012, 1013, 1014, 1015, 1016,
1017, 1018, 1019, 1020, 1021, 1022, 1023, 1024, 1025, 1026, 1027, 1028, 1029, 1030, 1031, 2000, 2001,
2002, 2003, 2004, 2005, 2006, 2007, 2008, 2009, 2010, 2011, 2012, 2013, 2014, 2015, 2016, 2017, 2018,
2019, 2020, 2021, 2022, 2023, 2024, 2025, 2026, 2027, 2028, 2029, 2030, 2031, 2032, 2033, 2034, 2035,
2036, 2037, 2038, 2039, 2040, 2041, 2042, 2043, 2044, 2045, 2046, 2048, 2049, 2050, 2051, 3000, 3001,
3002, 3003, 3004, 3005, 3006, 3007, 3008, 3009, 3010, 3011, 3012, 3013, 3014, 3015, 3016, 3017

5050.05--the following census blocks:

1022, 2000

5050.06--the following census blocks:

1000, 1001, 1002, 1003, 1004, 1005, 1006, 1007, 1008, 1009, 1010, 1011, 1012, 1013, 1014

5050.07--the following census blocks:

1000, 1001, 1002, 1003, 1004, 1005, 1006, 1007, 1008, 1009, 1010, 1011, 1012, 1013, 1014, 1015, 1017,
1018, 2000, 2001, 2002, 2003, 2004, 2005, 2006, 2007, 2008, 2009, 2010, 2011, 2012, 2013, 2014, 2015,
3000, 3001, 3002, 3003, 3004, 3005, 3006, 3007

5051.00--the following census blocks:

2010, 2011, 2014, 2017, 2020, 2021, 2037

5052.02--the following census blocks:

1000, 1001, 1002, 1003, 1004, 1005, 1006, 1007, 1008, 1009, 1010, 1011, 1012, 1013, 1014, 1015, 2000,
2001, 2002, 2003, 2004, 2005, 2006, 2007, 2008, 2009, 3000, 3001, 3002, 3003, 3004, 3005, 3006, 3007,
3008, 3009, 3010, 3011, 3012, 3013, 3014, 3015, 3016, 3017, 3018, 3019, 3020, 3021, 3022, 3023, 3024,
3025, 3026, 3027, 3028, 3029, 3030, 3031, 3032, 3033, 3034, 3035, 3036, 3037, 3038, 3039, 3040, 3041,
3042, 3043, 3044, 3045, 3046, 3047, 3048, 3049, 3050, 3051, 3053, 3054, 3055, 3056, 3057, 3058, 3059,
3060, 3061, 3062, 3063, 3064, 3065, 3066, 3067, 3068, 3069, 3070, 3071, 3072, 3073, 3074, 3075, 3076,
3077, 3078, 3079, 3080, 3081, 3082

5053.01--the following census blocks:

1000, 1001, 1002, 1003, 1004, 1005, 1006, 2000, 2001, 2002, 2003, 2004, 2005, 3000, 3001, 3002, 3003,
3004, 3005, 4000, 4001, 4002, 4005, 4006, 4007, 4008

5066.03--the following census blocks:

1000, 1001, 1002, 1003, 1004, 1005, 1006, 1007, 1012, 1013, 1014, 1015, 1016, 2000, 2015, 2016, 3002,
3003, 3004

5066.04--the following census blocks:

1000, 1001, 1002, 1004, 1005, 3000, 3001, 3011, 3012, 3013, 4000

5067.01--the following census blocks:

1000, 1001, 2000, 2001, 2002, 2003, 2004, 2005, 2006, 2007, 2008, 2009, 2010, 2011, 2012, 2013, 2014,
2016, 2017, 2018, 2019, 3000, 3001, 3002, 3003, 3004, 3005, 3006, 3007, 3008, 3009, 3010, 3011, 3012,
3013, 3014, 3015, 3016, 3017, 3018, 3019, 3020, 3021, 3022, 3023

5069.00--the following census blocks:

2006, 2007, 2008, 2009, 2010, 2011, 2012, 2013, 2014, 2015, 2016, 2017, 2018, 2019, 2020, 2021, 2022,
2023, 3001, 3003, 3004, 3005, 3006, 3007, 3008, 3009, 3010, 3011, 3012, 3013, 3014, 3015, 3016, 3017,
3018, 3019, 3020, 3021, 3022, 3023, 3024, 3025, 3026, 3027, 3028, 3029, 3030, 3031, 3032, 3033, 3034,
3035, 3036, 3037, 3038, 3039, 3040, 3041, 3042, 3043, 3044, 3045, 3046, 3047, 3048, 3049, 3050, 3051,
3052, 3053, 3054, 3055, 3056, 3057, 3058, 4000, 4001, 4002, 4003, 4004, 4005, 4006, 4007, 4008, 4009,
4010, 4011, 4012, 4013, 4014, 4015, 4016, 4017, 4018, 4019, 4020, 4021, 4022, 4023, 4024, 4025, 4026,
4027, 4028, 4029, 4030, 4031, 4032

5070.01--the following census blocks:

1000, 1001, 1002, 1003, 1004, 1005, 1006, 1007, 1008, 1009, 1010, 1011, 1012, 1013, 1014, 1015, 1016,
1017, 1018, 1019, 1020, 1021, 1022, 1023, 1024, 1025, 1026, 1027, 1028, 1029, 1030, 1031, 1032, 1033,
1034, 1035, 1036, 1037, 1038, 1039, 1040, 1041, 1042, 1043, 1044, 1045, 1046, 1047, 1048, 1049, 1050,
1051, 1052, 1053, 1054, 1055, 1056, 1057, 1058, 1059, 1060, 1061, 1062, 1063, 1064, 1065, 1066, 1067,
1068, 1069, 1070, 2021, 2022, 2027, 2028, 2029, 2031, 2035, 2036, 2039, 2040, 2041, 2042, 2043, 2044,
2045, 2046, 2047, 2048, 2049, 2050, 2051, 2052, 2053, 2054, 2055, 2056, 2065, 2066, 2067, 2068, 2069,
2070, 2071, 2072, 2073, 2074, 3000, 3001, 3002, 3003, 3004, 3005, 3006, 3007, 3008, 3009, 3010, 3011,
3012, 3013, 3014, 3015, 3016, 3017, 3018, 3019

5071.00--the following census blocks:

1000, 1001, 1002, 1003, 1004, 1005, 1006, 1007, 1008, 1009, 1010, 1011, 1012, 1013, 1014, 1016, 1017,
1018, 1019, 1020, 1021, 1022, 1023, 1024, 1025, 1026, 1999, 2000, 2001, 2002, 2003, 2004, 2005, 2006,
2007, 2008, 2009, 2010, 2011, 2012, 2013, 2014, 2015, 2016, 2017, 2018, 2019, 2020

5072.03--the following census blocks:

1000, 1001, 1002, 1003, 1004, 1005, 1006, 1007, 1008, 1009, 1010, 1011, 1012, 1013, 1014, 1015, 1016,
1017, 1018, 1019, 1020, 1021, 1022, 1023, 1024, 1025, 1026, 1027, 2000, 2001, 2002, 2003, 2004, 2005,
2006, 2007, 2008, 2009, 2011, 2012, 2015, 2016, 2017

5072.05--the following census blocks:

1000, 1001, 1002, 1003, 1004, 1005, 1006, 1007, 1008, 2000, 2001, 2002, 2003, 2004, 2005, 2006, 2007,
2008, 2009, 2010, 2011, 2012, 2013, 2014, 2015, 2016, 2017, 2018, 2019, 3000, 3001, 3002, 3003, 3004,
3005, 3006, 3007, 3008, 3009, 3010, 3011, 3012, 3013, 3014, 3015, 3016, 3017, 3018, 3019, 3020, 3021,
3022, 3023, 3024, 3025, 3026, 3028, 3031, 3032, 3033, 3035, 4000, 4001, 4002, 4003, 4004, 4005, 4006,
4007, 4008, 4009, 4010

5072.06--the following census blocks:

1004, 1009

5073.01--the following census blocks:

5009, 5010

5076.00--the following census blocks:

1002, 1003, 1004

5077.02--the following census blocks:

1000, 1001, 1002, 1003, 1004, 1005, 1006, 1007, 1008, 1009, 1010, 1011, 1012, 1013, 1014, 1015, 1016,
1017, 2000, 2001, 2002, 2003, 2004, 2005, 2006, 2007, 2008, 2009, 2010, 2011, 2012, 2013, 2014, 2015,
2016, 3000, 3001, 3002, 3003, 3004, 3005, 3006, 3007, 3008, 3009, 3010, 3011, 3012, 3013, 3014, 3015,
3023, 3024, 3025, 3026, 3027, 3028, 3029, 3030, 3031, 3032, 3033, 3034, 3036, 3037

5077.03--the following census blocks:

1000, 1001, 1004, 1005, 1006, 1007, 1008, 1009, 2000, 2001, 2002, 2003, 2004, 2005, 2006, 2007, 2008,
2009, 2010, 2011, 2012, 2013, 2014, 2015, 2016, 2017, 2018, 2019, 2020, 2021, 2022, 2023, 2024, 2025,
3000, 3001, 3002, 3003, 3004, 3005, 3006, 3007, 3008, 3009, 3010, 3011, 3012, 3013, 3014, 3015, 3016,
3017, 3018, 3019, 3020, 3021, 4000, 4001, 4002, 4003, 4004, 4005, 4006, 4007, 4008, 4009, 4010, 4011,
4012, 4015, 4017, 5000, 5002, 5005, 5006, 5007, 5008

5078.05--the following census blocks:

1000, 1001, 1002, 1003, 1004, 1005, 1006, 1009, 1019, 1020, 1022, 2001, 2003, 2004, 2005, 2008, 2010, 2011, 2015, 2016, 2018, 2019, 2020, 2021, 3000, 3001, 3004, 3005, 3006, 3007, 3008, 3009, 3010, 3011, 3012, 3013, 3014, 3015, 3016, 3017

5079.04--the following census blocks:

1000, 1001, 1002, 1003, 1004, 1005, 1006, 1007, 1008, 1009, 1010, 1011, 1012, 1013, 1014, 2000, 2001, 2002, 2003, 2004, 2005, 2006, 2007, 2008, 2009, 2010, 2011, 2012, 2013, 2014

5081.01--the following census blocks:

1000, 1001, 1002, 1003, 1004, 1005, 1006, 1007, 1008, 1009, 1010, 1011, 1012, 1013, 2000, 2001, 2002, 2003, 2004, 2005, 2006, 2007, 2008, 2009, 2010, 2011, 2012, 2013, 2014, 2015, 2016, 2017, 3000, 3003, 3005, 3006, 3007, 3008, 3009, 3010, 3011, 3012, 3013, 3014, 3019, 3020, 3021, 3022

5082.02--the following census blocks:

2000, 2001, 2002, 2008, 2009, 2012, 2013, 2014, 2015, 2016, 2017, 2018, 2019, 2020, 3000, 3001, 3002, 3003, 3006, 3007, 3008, 3009, 3010, 3011

5082.03--the following census block:

3012

5083.01--the following census blocks:

3006, 3007, 4010

5083.04--the following census blocks:

5003, 5004

5085.06--the following census blocks:

3002, 4004, 4005, 4006, 4007, 4010, 4011, 5000, 5001, 5003, 5004, 5005, 5006

5087.04--the following census blocks:

2022, 2023, 2024, 2025, 2026, 2050, 2052, 2063, 2064

5100.02--the following census block:

1018

5117.03--the following census blocks:

2003, 2004, 2005, 2006, 2007, 2008, 2009, 2010, 2011, 2012, 2015, 2106, 2107, 2108, 2109, 2111, 2112, 2114, 2121

5118.00--the following census blocks:

1021, 1022, 1023, 1024, 1025, 1026, 1029, 1038, 1039, 1040, 1041, 1042, 1043, 1044, 1045, 1046, 1047, 1048, 1049, 1050, 1051, 1052, 1053, 1054, 1055, 1056, 1057, 1058, 1059, 1060, 1061, 1062, 1063, 1064, 1065, 1066, 1067, 1068, 1069, 1070, 1071, 1072, 1073, 1074, 1075, 1076, 1077, 1078, 1079, 1080, 1081, 1082, 2000, 2001, 2002, 2003, 2004, 2005, 2006, 2007, 2008, 2009, 2010, 2011, 2012, 2013, 2014, 2015, 2016, 2017, 2018, 2019, 2020, 2021, 2022, 2023, 2024, 2025, 2026, 2027, 2028, 2029, 2030, 2031, 2032, 2033, 2034, 2035, 2036, 2037, 2038, 2039, 2040, 2041, 2042, 2043, 2044, 2045, 2046, 2047, 2048, 2049, 2998, 2999, 3002, 3003, 3004, 3006, 3007, 3008, 3009, 3010, 3011, 3012, 3013, 3014, 3015, 3016, 3017, 3018, 3019, 3020, 3021, 3022, 3023, 3024, 3025, 3026, 3027, 3028, 3029, 3030, 3031, 3032, 3033, 3034, 3035, 3036, 3037, 3038, 3039, 3040, 3041, 3042, 3043, 3044, 3045, 3046, 3047, 3048, 3049, 3050, 3051, 3052, 3053, 3054, 3055, 3056, 3057, 3058, 3059, 3060, 3061, 3062, 3063, 3064, 3065, 3066, 3067, 3068, 3069, 3070, 3071, 3072, 3073, 3074, 3075, 3076, 3077, 3078, 3079, 3080, 3081, 3082, 3083, 3084, 3989, 3990, 3991, 3992, 3993, 3994, 3995, 3996, 3997

5119.01--the following census blocks:

1000, 1001, 1004, 4003, 4011, 4012, 4013, 4014

5119.05--the following census blocks:

5008, 5009, 5011, 5012

5119.07--the following census blocks:

1000, 1001, 1002, 1003, 1004, 1005, 1006, 1007, 1008, 1009, 1010, 1011, 1012, 1013, 1014, 1015, 1016, 1017, 2005, 2006, 2007, 2008, 2009, 2010, 2011, 2012, 2013, 2014, 2015, 2030, 2031

5119.09--the following census blocks:

1004, 1005, 1006, 1007, 1008, 1009, 1010, 1011, 1012, 1013, 1014, 1015, 1016, 1017, 1018, 1020, 1021, 1022, 1023, 1024, 1025, 1029, 1030, 1031, 1032, 2009, 2011, 2012, 2013, 2014, 2015, 2024, 2025, 2026, 2027, 2998, 2999, 3000, 3001, 3002, 3003, 3004, 3005, 3006, 3007, 3008, 3010, 3011, 3012, 3013, 3014, 3015, 3016, 3017, 3018, 3019

5119.10--the following census blocks:

1003, 1004, 1005, 1006, 1007, 1008

5119.11--the following census blocks:

1009, 1010, 1011, 1012, 1013, 1014, 1015, 1016, 1017, 1018, 1019, 1020, 1021, 1022, 1023, 1024, 1025, 1026, 1027, 1028, 1029, 1030, 1031, 1032, 1033, 1034, 1035, 1036, 1037, 1038, 1039, 1040, 1041, 1042, 1043, 1044, 1045, 1046, 1047, 1048, 1049, 1050, 1051, 1999, 2050

5119.13--the following census blocks:

1000, 1001, 1002, 1003, 1004, 1005, 1006, 1007, 1008, 1009, 1010, 1011, 1012, 3000, 3013, 3014, 3015, 3016, 3017, 3018, 3019

5119.14--the following census blocks:

1000, 1001, 1002, 1003, 1004, 1005, 1006, 1007, 1008, 1009, 1010, 1011, 1012, 1013, 1014, 1015, 1016, 2011, 2012, 2013, 2014, 2015, 2017, 2018, 2019, 2020, 2023, 2024, 2025, 3000, 3001, 3002, 3003, 3004, 3005, 3006, 3007, 3008, 3009, 3010, 3011, 3012, 3013, 3014, 3015, 3016, 3017, 3018, 3019, 3020, 3021, 3022, 3023, 3024

5120.27--the following census blocks:

1000, 1001, 1002, 1003, 1004, 1005, 1006

5122.00--the following census blocks:

1014, 1015, 1034, 1035, 1036, 1037, 1038, 1039, 1040, 1041, 2000, 2001, 2002, 2003, 2004, 2005, 2010, 2011, 2012, 2013, 2018, 2019, 2020, 2021, 2022, 2023, 2024, 2025, 2026, 2027, 2028, 2029, 2030, 2031, 2032, 2033, 2034, 2035, 2036, 2037, 2038, 2039, 2040, 2041, 2042, 2043, 2044, 2045, 2046, 2047, 2048, 2049, 2050, 2051, 2052, 2053, 2054, 2055, 2056, 2057, 2058, 2059, 2060, 2061, 2062, 2063, 2064, 2065, 2066, 2067, 2068, 2069, 2070, 2071, 2072, 2073, 2074, 2075, 2076, 2077, 2078, 2079, 2080, 2081, 2082, 2083, 2084, 2085, 2086, 2998, 2999

5124.01--the following census blocks:

1033, 1034, 1035, 1036, 1037, 1038, 1039, 1056, 1057, 1058, 1059

5125.03--the following census blocks:

1004, 1005, 1006, 1007, 1008, 1009, 1010, 1011, 1012, 1013, 1014, 1015, 1016, 1017, 1018, 1019, 1020, 2000, 2001, 2002, 2003, 2004, 2005, 2006, 2007, 2008, 2009, 2010, 2011, 2012, 2013, 2014, 2015, 2016, 2017, 2018, 2019, 2020, 2021, 2022, 2023, 2024, 2025, 2026, 2027, 2028, 2029

5126.02--the following census blocks:

1002, 1003, 1004, 1005, 1006, 1008, 1009, 1010, 1011, 1012, 1013, 1014, 1015, 1016, 1017, 1026, 1027,

1028, 1029, 1030, 1031, 1032, 1033, 1034, 1035, 1036, 1037, 1038, 1039, 1040, 1041, 1042, 1043, 1044,
1045, 1046, 1047, 1048, 1049, 1050, 1051, 1052, 1053, 1054, 1055, 1056, 1057, 1058, 1059, 1060, 1061,
1062, 1063, 1064, 1065, 1066, 1067, 1068, 1069, 1070, 1071, 1072, 1073, 1074

<< CA ELEC § 21416 >>

21416. Congressional District 16 consists of the following:

Partial counties in District 16

Santa Clara

Whole Tracts in Santa Clara County

5001.00, 5002.00, 5003.00, 5004.00, 5005.00, 5006.00, 5008.00, 5009.01, 5009.02, 5010.00, 5011.00,
5012.00, 5013.00, 5014.00, 5015.01, 5015.02, 5016.00, 5017.00, 5018.00, 5020.01, 5020.02, 5024.00,
5025.00, 5029.09, 5030.02, 5030.03, 5031.03, 5031.05, 5031.06, 5031.08, 5031.10, 5031.11, 5031.12,
5031.13, 5031.15, 5031.16, 5032.04, 5032.07, 5032.08, 5032.10, 5032.11, 5032.12, 5032.13, 5032.14,
5032.17, 5032.18, 5033.04, 5033.05, 5033.06, 5033.12, 5033.13, 5033.15, 5033.17, 5033.19, 5033.20,
5033.21, 5033.22, 5033.23, 5033.24, 5033.25, 5033.26, 5033.27, 5033.28, 5034.01, 5034.02, 5035.04,
5035.06, 5035.07, 5035.08, 5035.09, 5035.10, 5035.11, 5036.01, 5036.02, 5037.02, 5037.03, 5037.06,
5037.07, 5038.02, 5039.00, 5040.01, 5040.02, 5041.01, 5041.02, 5042.01, 5042.02, 5119.12, 5120.01,
5120.02, 5120.05, 5120.17, 5120.18, 5120.19, 5120.20, 5120.21, 5120.22, 5120.23, 5120.24, 5120.25,
5120.26, 5120.28, 5120.29, 5120.30, 5120.31, 5120.32, 5120.33, 5120.34, 5120.35

Partial Tracts in Santa Clara County

5019.00--the following census blocks:

1000, 1001, 1002, 1003, 1004, 1005, 1006, 1007, 1008, 1009, 1010, 1011, 1012, 1015, 1017, 1018, 1019,
2000, 2001, 2002, 2003, 2004, 2005, 2006, 2007, 2008, 2009, 2010, 2011, 2012, 2013, 2014, 2015, 2016,
2017, 2018, 2019, 2020, 2021, 2022, 2023, 2024, 2025, 2026, 2027, 2028, 2029, 2030, 2031, 2032, 2033,
2034, 2035, 2036, 2037, 2038, 2039, 2040, 2041, 2042, 2043, 2044, 2045

5022.02--the following census blocks:

2006, 2007, 2011, 2012, 2013, 3000, 3001, 3002, 3003, 3004, 3005, 3006, 3007, 3008, 3009

5023.00--the following census blocks:

5000, 5001, 5002, 5003, 5006, 5008, 5009, 5010

5026.01--the following census blocks:

1000, 1001, 1002, 1006, 1007, 1009, 1010, 1011, 1012, 1014, 1015, 1016, 1017, 1018, 1019, 1020, 1021,
1022, 1023, 2000, 2001, 2002, 2003, 2004, 2005, 2006, 2007, 2008, 2009, 2010, 2011, 2012, 2013, 2014,
2015, 2016, 3000, 3001, 3002, 3003, 3004, 3005, 3006, 3007, 3008, 3009, 3010, 3011, 3012, 3013, 3014,
3015, 3016, 3017, 3018, 3019, 3020

5026.02--the following census blocks:

4016, 4017

5029.01--the following census blocks:

1000, 1001

5029.02--the following census blocks:

1000, 1001, 1002, 1003, 1004, 1005, 1006, 1007, 1008, 1009, 1010, 1011, 1012, 1013, 1014, 1015, 1016,
1017, 1018, 1019, 1024, 1026

5029.03--the following census blocks:

1000, 1001, 1002, 1003, 1004, 1005, 1006, 1007, 1008, 1009, 1010, 1011, 1012, 1013, 1014

5029.07--the following census blocks:

1000, 1001, 1002, 1003, 1004, 1005, 1006, 1007, 1008, 1009, 1010, 1011, 1012, 1013, 1014, 1015, 1016,
1017, 1018, 1019, 2000, 2001, 2002, 2003, 2004, 2005, 2006, 2007, 2008, 2009, 2010, 2011, 2012, 2013,
2014, 2015, 2016, 2017, 2018, 2019, 2020

5029.10--the following census blocks:

1000, 1001, 1002, 1003, 1004, 1005, 2002, 2003, 2004, 2005, 3000, 3001, 3002, 3003, 3004, 3005, 3006,
3007, 3008, 3009, 4000, 4003, 4004, 4007, 4008, 4011, 4012, 4013, 4014

5030.01--the following census blocks:

1000, 1001, 1002, 1003, 1004, 1005, 1006, 1007, 1008, 1009, 1010, 1011, 1012, 1013, 1014, 1015, 1016,
1017, 1018, 1019, 1020, 1021, 2000, 2001, 2002, 2003, 2004, 2005, 2006, 2007, 2008, 2009, 2010, 2011,
2012, 2013, 2014, 3000, 3001, 3002, 3003, 3004, 3005, 3006, 3008, 3009, 3010, 3011, 3012, 3013, 3014,
3015, 3016, 3017, 3018, 3019, 3020, 3021, 3022

5038.04--the following census blocks:

1003, 1004, 1021, 1022, 1025, 2000, 2001, 2002, 2003, 2004, 2005, 2006, 2007, 2008, 2009, 2010, 2011,
2012, 2013, 2014

5043.08--the following census blocks:

1000, 1001, 1003, 1004, 1005, 1007, 1008, 1009, 1010, 1011, 1012, 1013, 1014, 1015, 1016, 1017, 1018,
1019, 1020, 1021, 1022, 1023, 1024, 1025, 1026, 1027, 1028, 1029, 2000, 2001, 2002, 2003, 2004, 2005,
2006, 2007, 2008, 2009, 2010, 2011, 2012, 2013, 2014, 2015, 2016, 2017, 2018, 2019, 2020, 2021, 2022,
2023, 2024, 2025, 2026, 2027, 2028, 2029, 2030, 2031, 2032, 2033, 2034, 2035, 3000, 3001, 3002, 3003,
3004, 3005, 3006, 3007, 3008, 3009, 3010, 3011, 3012, 3013, 3014, 3015, 3016, 3017, 3018, 3019, 3020,
3021, 3022, 3023

5043.15--the following census block:

2001

5043.18--the following census blocks:

1032, 1033, 1034, 1035, 1036, 1037, 1038, 1039, 1040, 1041, 1042, 1043, 1044, 1045, 1046, 1047, 1048,
1049, 1050, 1051, 1052, 1053, 1054, 1055, 1056, 1057, 1058, 1059, 1060, 1061, 1062, 1063, 2000, 2015,
2016, 2017, 2018, 2019, 2020, 2021, 2024, 2029, 2030, 2031, 2032, 2033, 2034

5044.11--the following census block:

1014

5050.05--the following census blocks:

1000, 1001, 1002, 1003, 1004, 1005, 1006, 1007, 1008, 1009, 1010, 1011, 1012, 1013, 1014, 1015, 1016,
1017, 1018, 1019, 1020, 1021, 1023, 1024, 1025, 2001, 2002, 2003, 2004, 2005, 2006, 2007, 2008, 2009,
2010, 2011, 2012, 2013, 2014, 2015, 2016, 2017, 2018, 2019, 2020, 2021, 2022, 2023, 2024, 2025, 2026,
2027, 2028, 2029, 2030, 2031, 2032, 2033, 2034, 2035, 2036, 2037

5050.06--the following census blocks:

1015, 1016, 1017, 1018, 1019, 1020, 1021, 1022, 1023, 1024, 1025, 1026, 1027, 1028, 1029, 1030, 1031,
1032, 1033, 1034, 1035, 1036, 1037, 1038, 1039, 1040, 1041, 1042, 1043, 1044, 1045, 1046, 1047, 1048,
1049, 1050, 1051, 1052, 1053, 1054, 1055, 1056, 1057, 1058, 1059, 1060, 1061, 1062, 1063, 1064, 1065,
1066, 1067, 1068, 1069, 1070, 1071, 1072, 1073, 1074, 1075, 1076, 1077, 1078, 1079, 1080, 1081, 1082,
1083, 1084, 1085, 1086, 1087, 1088, 1089, 1090, 1091, 1092, 1093, 1094, 1095, 1096, 1097, 1098, 1099,
1100, 1101, 1102, 1103, 1104, 1105, 1106, 1107, 1108, 1109, 1110, 1111, 1112, 1113, 1114, 1115

5050.07--the following census block:

1016

5051.00--the following census blocks:

1000, 1001, 1002, 1003, 1004, 1005, 1006, 1007, 1008, 1009, 1010, 1011, 1012, 1013, 1014, 1015, 1016, 1017, 1018, 1019, 1020, 1021, 1022, 1023, 1024, 1025, 1026, 1027, 1028, 1029, 1030, 1031, 1032, 2000, 2001, 2002, 2003, 2004, 2005, 2006, 2007, 2008, 2009, 2012, 2013, 2015, 2016, 2018, 2019, 2022, 2023, 2024, 2025, 2026, 2027, 2028, 2029, 2030, 2031, 2032, 2033, 2034, 2035, 2036

5069.00--the following census blocks:

1000, 1001, 1002, 1003, 1004, 1005, 1006, 1007, 1008, 1009, 1010, 1011, 2000, 2001, 2002, 2003, 2004, 2005, 3000, 3002, 3059

5118.00--the following census blocks:

3000, 3001, 3005, 3085, 3998, 3999

5119.01--the following census blocks:

1002, 1003, 1005, 1006, 2000, 2001, 2002, 2003, 2004, 2005, 2006, 2007, 2008, 2009, 2010, 2011, 2012, 2013, 2014, 2015, 2016, 2017, 2018, 2019, 2020, 2021, 2022, 2023, 2024, 2025, 2026, 2027, 2028, 2029, 2030, 2031, 3000, 3001, 3002, 3003, 3004, 3005, 3006, 3007, 3008, 3009, 3010, 3011, 3012, 3013, 3014, 3015, 4000, 4001, 4002, 4004, 4005, 4006, 4007, 4008, 4009, 4010, 4015

5119.05--the following census blocks:

5000, 5001, 5002, 5003, 5004, 5005, 5006, 5007, 5010, 5013, 5014, 5015, 5016, 5017, 5018, 5019, 5020, 5021, 5022, 5023, 5024, 5025, 5026, 5027, 5028, 5029, 5030, 5031, 5032, 5033, 5034, 5035, 5036, 5037, 5038, 5039, 5040, 5041, 5042, 5043, 5044, 5045, 5046

5119.07--the following census blocks:

2000, 2001, 2002, 2003, 2004, 2016, 2017, 2018, 2019, 2020, 2021, 2022, 2023, 2024, 2025, 2026, 2027, 2028, 2029, 2032, 2033, 2034, 2035, 2036

5119.09--the following census blocks:

1000, 1001, 1002, 1003, 1019, 1026, 1027, 1028, 2000, 2001, 2002, 2003, 2004, 2005, 2006, 2007, 2008, 2010, 2016, 2017, 2018, 2019, 2020, 2021, 2022, 2023, 2028, 2029, 3009, 3020, 3021

5119.10--the following census blocks:

1000, 1001, 1002, 1009, 1010, 1011, 2000, 2001, 2002, 2003, 2004, 2005, 2006, 2007, 2008, 2009, 3000, 3001, 3002, 3003, 3004, 3005, 3006, 3007, 3008, 3009, 3010, 3011, 3012, 3013

5119.11--the following census blocks:

1000, 1001, 1002, 1003, 1004, 1005, 1006, 1007, 1008, 1052, 1053, 1054, 1055, 1056, 1057, 1058, 1059, 1060, 1061, 1062, 1063, 1064, 1065, 1066, 1067, 1068, 1069, 1070, 2000, 2001, 2002, 2003, 2004, 2005, 2006, 2007, 2008, 2009, 2010, 2011, 2012, 2013, 2014, 2015, 2016, 2017, 2018, 2019, 2020, 2021, 2022, 2023, 2024, 2025, 2026, 2027, 2028, 2029, 2030, 2031, 2032, 2033, 2034, 2035, 2036, 2037, 2038, 2039, 2040, 2041, 2042, 2043, 2044, 2045, 2046, 2047, 2048, 2049, 2991, 2992, 2993, 2994, 2995, 2996, 2997, 2998, 2999

5119.13--the following census blocks:

2000, 2001, 2002, 2003, 2004, 2005, 2006, 2007, 2008, 2009, 2010, 2011, 2012, 2013, 2014, 2015, 2016, 2017, 2018, 2019, 2020, 2021, 2022, 2023, 2024, 2025, 3001, 3002, 3003, 3004, 3005, 3006, 3007, 3008, 3009, 3010, 3011, 3012, 3020, 3021, 3022

5119.14--the following census blocks:

2000, 2001, 2002, 2003, 2004, 2005, 2006, 2007, 2008, 2009, 2010, 2016, 2021, 2022, 2026, 2027, 2028, 2029, 2030, 2031, 2032, 2033, 2034

5120.27--the following census blocks:

2000, 2001, 2002, 2003, 2004, 2005, 2006, 2007, 2008, 2009, 2010, 2011, 2012, 2013, 2014, 2015, 2016, 2017, 2018, 2019

5121.00--the following census blocks:

1000, 1001, 1002, 1003, 1004, 1005, 1006, 1007, 1008, 1009, 1010, 1011, 1012, 1013, 1014, 1015, 1016,
1017, 1018, 1019, 1020, 1021, 1022, 1023, 1024, 1025, 1026, 1027, 1028, 1029, 1030, 1031, 1032, 1033,
1034, 1035, 1036, 1037, 1038, 1039, 1040, 1041, 1042, 1043, 1044, 1048, 1049, 1050, 2000, 2001, 2002,
2003, 2004, 2005, 2006, 2007, 2008, 2009, 2010, 2011, 2012, 2013, 2014, 2015, 2016, 2017, 2018, 2019,
2020, 2021, 2022, 2023, 2024, 2025, 2026, 2027, 2028, 2029, 2030, 2031, 2032, 2033, 2034, 2035, 2036,
2037, 2038, 2999, 3000, 3001, 3002, 3003, 3004, 3005, 3006, 3007, 3008, 3009, 3010, 3011, 3012, 3013,
3014, 3015

5122.00--the following census blocks:

1000, 1001, 1002, 1003, 1004, 1005, 1006, 1007, 1008, 1009, 1010, 1011, 1012, 1013, 1016, 1017, 1018,
1019, 1020, 1021, 1022, 1023, 1024, 1025, 1026, 1027, 1028, 1029, 1030, 1031, 1032, 1033, 1997, 1998,
1999, 2006, 2007, 2008, 2009, 2014, 2015, 2016, 2017, 2997

5123.04--the following census blocks:

1044, 1045, 2050, 2051, 2052, 2065, 2066

5123.05--the following census blocks:

1002, 1003, 1004, 1007, 1008, 1009, 1018, 2001, 2002, 2008, 2009, 2012, 2015, 2016, 2017, 2018, 2019,
2020

5123.06--the following census blocks:

1004, 1012, 1013, 4011, 4015

5123.07--the following census blocks:

1002, 1003, 1032, 2032, 2039

5123.08--the following census blocks:

1005, 1006, 2005, 2006

5124.01--the following census blocks:

1011, 1012, 1013, 1014, 1015, 1016, 1017, 1018, 1019, 1020, 1021, 1022, 1023, 1024, 1025, 1026, 1027,
1028, 1029, 1030, 1031, 1032, 1060, 1061, 1062, 1063, 2000, 2001, 2002, 2003, 2004, 2005, 2006, 2007,
2008, 2009, 2010, 2011, 2012, 2013, 2014, 2015, 2016, 2017, 2018, 3000, 3001, 3003, 3004, 3005, 3006,
3007, 3008, 3009, 3010, 3011

5124.02--the following census blocks:

1005, 1006, 1007, 1008, 1009, 1011, 1012, 1013, 1014, 1015, 1016, 1017, 1018, 1019, 1020, 1021, 1022,
1023, 1024, 1025, 1026, 1027, 1028, 1029, 1030, 1031, 1032, 1033, 1034, 1035, 1036, 2000, 2001, 2010,
2011, 2012, 2013, 2014, 2015, 2016, 2017, 2018, 2019, 2020, 2021, 2022, 2023, 2024, 2025

5125.03--the following census blocks:

1000, 1001, 1002, 1003

5127.00--the following census blocks:

1006, 1007, 1008, 1009, 1010, 1011, 1012, 1016, 1017, 1018, 1020, 1026, 1027, 1029, 1030, 1062, 1064,
1065, 1067, 1075, 1076, 1092, 1097, 1108, 1109, 1997

<< CA ELEC § 21417 >>

21417. Congressional District 17 consists of the following:

Whole counties in District 17

Monterey

San Benito

Partial counties in District 17

Santa Cruz

Whole Tracts in Santa Cruz County

1001.00, 1002.00, 1003.00, 1004.00, 1005.00, 1006.00, 1007.00, 1008.00, 1009.00, 1010.00, 1011.00,
1102.00, 1103.00, 1104.00, 1105.01, 1105.02, 1106.00, 1107.00, 1213.00, 1214.01, 1214.02, 1214.03,
1215.00, 1216.00, 1217.00, 1218.00, 1220.03, 1221.00, 1222.01, 1222.02, 1222.03, 1223.00

Partial Tracts in Santa Cruz County

1012.00--the following census blocks:

1000, 1001, 1002, 1003, 1004, 1005, 1006, 1007, 1008, 1009, 1010, 1011, 1012, 1013, 1014, 1015, 1016,
1017, 1018, 1019, 1020, 2000, 2001, 2002, 2003, 2004, 2005, 2006, 2007, 2008, 2009, 2010, 2011, 2012,
2013, 2014, 3000, 3001, 3002, 3003, 3004, 3005, 3006, 3007, 3008, 3009, 3010, 3011, 3012, 3013, 3014,
3015, 3016, 3017, 3018, 3019, 3020, 3021, 3022, 3023, 3025, 3998, 3999

1101.00--the following census blocks:

1000, 1001, 1002, 1003, 1004, 1005, 2000, 2001, 2002, 2003, 2004, 2005, 2006, 2007, 3000, 3001, 3002,
3003, 3004, 3005, 3006, 3007, 3008, 3009, 3010, 3011, 3012, 4002, 4003, 4004, 4005, 4006, 4007, 4008,
4009, 4010, 4011, 4012, 4013, 4014, 4015, 4016, 4017, 4018, 4019, 4020, 4021, 4022, 4023

1202.00--the following census blocks:

1096, 1098

1207.00--the following census blocks:

3026, 3029, 3030, 3031, 3032, 3033, 3034, 3035, 3036, 3037, 3038, 3039, 3040, 3041, 3042, 3043, 3044,
3045, 3046, 3047, 3048, 3049, 3050, 3051, 3052, 3053, 3054, 3055, 3056, 3057, 3058, 3059, 3060, 3061,
3062, 3063, 3064, 3065, 3066, 3999

1208.00--the following census blocks:

3009, 3010, 3011

1210.00--the following census block:

3018

1211.00--the following census blocks:

2006, 2007, 2008, 2009, 2010, 2011, 2012

1212.00--the following census blocks:

3019, 3020, 3026, 3027, 3028, 3029, 3030, 3031, 3032, 3033, 3036, 3037, 3038, 3039, 3040, 3041, 3042,
3043, 3044, 3045, 3046, 3047, 3048, 3049, 3050, 3051, 3052, 3053, 3054, 3055, 3057, 3058, 3059, 3060,
3061, 4017

1220.01--the following census blocks:

1001, 1017, 1021, 1041, 1042, 2000, 2001, 2002, 2003, 2004, 2005, 2006, 2007, 2008, 2009

1220.02--the following census blocks:

1000, 1002, 1003, 1004, 1006, 1007, 1008, 1009, 1010, 1011, 1012, 1013, 1014, 1015, 1016, 1017, 1018,
1019, 1020, 1021, 1022, 1023, 2000, 2001, 2002, 2003, 2004, 2005

1224.00--the following census blocks:

2006, 2007, 2008, 2009, 2010, 2011, 2012, 2013, 2014, 2015, 2016, 2017, 2018, 2019, 2020, 3000, 3001, 3002, 3004, 3005, 3006, 3007, 3008, 3009, 3010, 3011, 3012, 3013, 3014, 3015, 3016, 3017, 3018, 3019, 3020, 3021, 3022, 3023, 3024, 3025, 3026, 3027, 3028, 3029, 3030, 4002, 4003, 4004, 4005

1225.00--the following census blocks:

1001, 1002, 1003, 1004, 1005, 1016, 1017, 1018, 1019, 1020, 1021, 1022, 2001, 2005

1231.00--the following census blocks:

1003, 1004, 1005, 1007, 1008, 1009, 1010, 1011, 1012, 1013, 1014, 1998, 1999

1233.00--the following census blocks:

1000, 1001, 1033, 1034, 1035, 1036, 1037, 1038, 1040, 1041, 1042, 1043, 1044, 1045, 1046, 1047, 1048, 1049, 1050, 1051, 1052, 1053

<< CA ELEC § 21418 >>

21418. Congressional District 18 consists of the following:

Whole counties in District 18

Merced

Partial counties in District 18

Fresno

Partial Tracts in Fresno County

39.00--the following census blocks:

1000, 1001, 1002, 1003, 1004, 1008, 2000, 4000, 4001, 4002, 4003, 4004, 4005, 4007, 4008, 4009, 4010, 4017, 4018, 4020, 4021, 4022, 4023, 4024, 4025, 4026, 4027, 4028, 4042, 4043, 4044, 4045, 4046, 4047, 4048, 4049, 4050, 4051, 4052, 5000, 5001, 5002, 5015, 5016

41.00--the following census blocks:

1000, 1001, 1002, 1003, 1004, 1005, 1006, 1007, 1008, 1009, 1010, 1011, 1012, 1013, 1014, 1015, 1016, 1017, 1018, 1019, 1020, 1021, 1022, 1023, 1024, 2000, 2001, 2002, 2003, 2004, 2005, 2006, 2007, 2008, 2009, 2010, 2011, 2012, 2013, 2014, 2015, 2016, 2017, 2018, 2019, 2020, 2021, 2022, 2023, 2024, 2025, 2026, 2027, 2028, 3000, 3001, 3002, 3003, 3004, 3005, 3006, 3007, 3008, 3009, 3010, 3011, 3012, 3013, 3014, 3015, 3016, 3017, 3018, 3019, 3020, 3021, 3022, 3023, 4000, 4001, 4002, 4003, 4004, 4005, 4006, 4007, 4012, 4013, 4014, 4015, 4016, 4017, 4018, 4019, 4020, 4021, 4022, 4023, 4032, 4033, 4034, 4035, 4036, 4037, 4038, 4039, 4040, 4041, 4042, 4043, 4044

42.07--the following census blocks:

1005, 1006, 1007, 1999

Madera

Partial Tracts in Madera County

4.00--the following census blocks:

1000, 1001, 1002, 1003, 1004, 1005, 1006, 1007, 1008, 1009, 1010, 1011, 1012, 1013, 1014, 1015, 1016, 1017, 1018, 1019, 1020, 1021, 1022, 1023, 1024, 1025, 1026, 1027, 1028, 1029, 1030, 1031, 1032, 1033, 1034, 1035, 1036, 1037, 1038, 1039, 1040, 1041, 1042, 1043, 1044, 1045, 1046, 1047, 1048, 1049, 1050, 1051, 1052, 1053, 1054, 1055, 1056, 1057, 1058, 1059, 1060, 1061, 1062, 1063, 1064, 1065, 1066, 1067, 1068, 1069, 1070, 1071, 1072, 1073, 1074, 1075, 1076, 1077, 1078, 1079, 1080, 1081, 1082, 1083, 1084, 1085, 1086, 1087, 1088, 1089, 1090, 1091, 1092, 1093, 1094, 1095, 1096, 1097, 1098, 1099, 1100, 1101, 1102, 1103, 1104, 1105, 1106, 1107, 1108, 1109, 1110, 1111, 1112, 1113, 1114, 1115, 1116, 1117, 1988, 1989, 1990, 1991, 1992, 1993, 1994, 1995, 1996, 1997, 1998, 1999, 2021, 2022, 2023, 2024, 2029, 2031,

2034, 2035, 2036, 2037, 2038, 2039, 2040, 2041, 2042, 2043, 2070, 2071, 2072, 2073, 2074, 2075, 2076,
2077, 2078, 2079, 2080, 2081, 2082, 2083, 2084, 2085, 2086, 2087, 2088, 2089, 2090, 2094, 2095, 2096,
2097, 2098, 2099, 2103, 2104, 2105, 2106, 2107, 2108, 2109, 2110, 2111, 2112, 2113, 2114, 2115, 2116,
2117, 2118, 2119, 2120, 2121, 2122, 2123, 2124, 2125, 2126, 2127, 2128, 2129, 2130, 2131, 2132, 2133,
2134, 2135, 2136, 2137, 2138, 2139, 2140, 2141, 2142, 2143, 2144, 2145, 2146, 2147, 2148, 2149, 2150,
2151, 2152, 2153, 2154, 2155, 2156, 2157, 2158, 2159, 2160, 2161, 2162, 2163, 2176, 2177, 2178, 2179,
2180, 2181, 2182, 2183, 2184, 2185, 2186, 2187, 2188, 2189, 2190, 2191, 2192, 2193, 2194, 2195, 2196,
2197, 2198, 2199, 2200, 2201, 2202, 2203, 2204, 2205, 2206, 2207, 2208, 2209, 2210, 2211, 2212, 2213,
2214, 2215, 2216, 2217, 2218, 2219, 2220, 2221, 2222, 2223, 2224, 2225, 2226, 2227, 2228, 2229, 2230,
2231, 2232, 2233, 2234, 2235, 2236, 2237, 2238, 2239, 2240, 2241, 2242, 2243, 2244, 2245, 2246, 2247,
2248, 2249, 2250, 2251, 2252, 2253, 2254, 2255, 2256, 2257, 2258, 2259, 2260, 2261, 2262, 2263, 2264,
2265, 2266, 2267, 2268, 2269, 2270, 2271, 2272, 2273, 2274, 2275, 2276, 2277, 2278, 2279, 2280, 2281,
2282, 2283, 2284, 2285, 2286, 2287, 2288, 2289, 2290, 2291, 2292, 2293, 2294, 2295, 2296, 2297, 2298,
2299, 2300, 2301, 2302, 2303, 2304, 2305, 2306, 2307, 2308, 2309, 2310, 2311, 2312, 2313, 2314, 2315,
2316, 2317, 2318, 2319, 2320, 2321, 2322, 2323, 2324, 2325, 2326, 2327, 2328, 2329, 2330, 2331, 2332,
2333, 2334, 2335, 2336, 2337, 2338, 2339, 2340, 2341, 2342, 2343, 2344, 2345, 2346, 2347, 2348, 2349,
2350, 2351, 2352, 2353, 2354, 2355, 2356, 2357, 2358, 2359, 2360, 2361, 2362, 2363, 2364, 2365, 2366,
2367, 2368, 2369, 2370, 2371, 2372, 2373, 2374, 2375, 2376, 2377, 2378, 2379, 2380, 2381, 2382, 2383,
2384, 2998, 2999

10.00--the following census blocks:

3019, 3026, 3027, 3028, 3029, 3030, 3031, 3032, 3033, 3034, 3035, 3036, 3045, 3046, 3047, 3048, 3049,
3050, 3051, 3052, 3053, 3054, 3055, 3056, 3057, 3058, 3059, 3060, 3061, 3062, 3063, 3064, 3065, 3066,
3067, 3068, 3069, 3070, 3071, 3072, 3073, 3074, 3075, 3076, 3077, 3078, 3079, 3080, 3081, 3082, 3083,
3084, 3085, 3086, 3087, 3088, 3089, 3090, 3091, 3092, 3093, 3094, 3095, 3096, 3097, 3098, 3099, 3100,
3101, 3102, 3103, 3104, 3105, 3106, 3107, 3108, 3109, 3110, 3999, 4084, 4085, 4086, 4087, 4088, 4089,
4090, 4092, 4093, 4094, 4095, 4096, 4097, 4098, 4099, 4100, 4101, 4102, 4103, 4104, 4105, 4106, 4107,
4108, 4109, 4110, 4111, 4112, 4113, 4114, 4115, 4116, 4117, 4118, 4119, 4120, 4121, 4122, 4123, 4124,
4125, 4126, 4127, 4128, 4129, 4130, 4131, 4132, 4133, 4134, 4135, 4136, 4137, 4138, 4139, 4140, 4141,
4142, 4143, 4144, 4145, 4146, 4147, 4148

San Joaquin

Whole Tracts in San Joaquin County

1.00, 3.00, 4.01, 4.02, 5.00, 6.00, 7.00, 9.00, 15.00, 16.00, 17.00, 18.00, 19.00, 20.00, 21.00, 22.00,
23.00, 24.00, 25.02, 27.02, 28.00, 33.10, 34.04, 34.05, 34.06, 34.07, 34.08, 38.01, 38.02, 51.27, 51.28

Partial Tracts in San Joaquin County

8.00--the following census blocks:

1000, 1001, 1002, 1003, 1004, 1005, 1006, 1007, 1008, 1010, 1011, 1012, 1013, 1014, 1015, 1016, 1017,
1018, 1019, 1020, 1021, 1022, 1023, 1024, 1025, 1026, 1027, 1028, 1029, 1030, 1031, 1032, 1033, 1034,
1035, 1036, 1037, 1038, 1039, 1040, 1041, 1997, 1998, 1999, 2000, 2001, 2002, 2003, 2004, 2005, 2006,
2007, 2008, 2009, 2010, 2011, 2012, 2013, 2014, 2015, 2016, 2017, 2018, 2019, 2020, 2021, 2022, 2023,
2024, 2025, 2026, 2027, 2028, 2029, 2030, 2031, 2032, 2033, 2034, 2035, 2036, 2037, 2038

11.01--the following census blocks:

3019, 3020, 3021, 3022, 3023, 3028

11.02--the following census blocks:

3006, 3007, 3008, 3009, 3010, 3011, 4000, 4001, 4004, 4005, 4006, 4007, 4008, 4009, 5000, 5001, 5003,
5004, 5005, 5006, 5008, 5009, 5010, 5011, 5012, 5013, 5014

12.00--the following census blocks:

5021, 5022

13.00--the following census blocks:

1000, 1001, 1002, 1003, 1004, 1005, 1006, 1007, 1008, 1009, 1010, 1011, 1012, 1013, 1014, 1015, 1016,
1017, 1018, 2000, 2001, 2003, 2004, 2005, 2006, 2007, 2008, 2009, 2010, 2011, 2012, 2013, 2014, 2015,
2016, 2017, 2018, 2019, 3000, 3001, 3002, 3003, 3004, 3005, 3006, 3007, 3008, 3009, 3010, 3011, 3012,

3013, 3014, 3015, 3016, 3017, 3018, 3019, 3020, 3021, 3022, 3023, 3024, 3025, 3026, 3027, 3028, 3029,
3030, 3031, 3032, 3033

14.00--the following census blocks:

1000, 1001, 1002, 1003, 1004, 1007, 1008, 1009, 1010, 1011, 1012, 1013, 2000, 2001, 2002, 2003, 2004,
2005, 2006, 3002, 3003, 3004, 3005, 3006, 3007, 3008, 3009, 3010, 3011, 3012, 3013, 3014, 3015, 3016,
3017, 3018, 3019, 3020, 3021, 3022

25.01--the following census blocks:

1000, 1001, 1002, 1003, 1004, 2000, 2001, 2002, 2003, 2004, 2005, 2006, 2007, 2008, 3000, 3001, 3002,
3004, 3005, 3006, 3007, 3008

27.01--the following census blocks:

1000, 1002, 1003, 1004, 1005, 1006, 1007, 1008, 1009, 1010, 1011, 1012, 1013, 1014, 1015, 2000, 2001,
2002, 2003, 2004, 2005, 2006, 2007, 2008, 2009, 2010, 2011, 2012, 2013, 2014, 3000, 3001, 3002, 3003,
3004, 3005, 3006, 3007, 3008, 3009, 3010, 3011, 4000, 4001, 4002, 4003, 4004, 4005, 4006, 4007, 4008,
4009, 4010, 4011, 4012, 5000, 5001, 5002, 5003, 5004, 5005, 5006, 5007, 5008, 5009

33.05--the following census blocks:

1000, 1001, 1002, 1003, 1004, 2000, 2001, 2002, 2003, 3000

33.06--the following census blocks:

1000, 1001, 1002, 1003, 1004, 1005, 1006, 1007, 1008, 1009, 1010, 1011, 1012, 1013, 1014, 1015, 1016,
1017, 1018, 1019, 1020, 1021, 1022, 1023, 1024, 2000, 2001, 2002, 2003, 2004, 2005, 2006, 2007, 2008

33.07--the following census blocks:

1000, 1001, 1002, 1003, 1004, 1005, 1006, 1007, 1008, 1010, 1011, 1013, 1014, 2000, 2001, 2002, 2007,
2008, 2009, 3000, 3008, 3009, 3010

33.09--the following census blocks:

1000, 1001, 1002, 1003, 1004, 1005, 1006, 1007, 1008, 1009, 1010, 1011, 1012, 1013, 1014, 1015, 1016,
1017, 1018, 1019, 1020, 1021, 2004, 2005, 2006, 2016, 2017, 2018, 2019

37.00--the following census blocks:

1000, 1001, 1002, 1003, 1004, 1005, 1006, 1007, 1008, 1009, 1010, 1011, 1012, 1014, 1015, 2002, 4000,
4001, 4002, 4003, 4004

38.03--the following census blocks:

1000, 1001, 1002, 1003, 1004, 1005, 1006, 1007, 1008, 1009, 1010, 1011, 1012, 1013, 1014, 1015, 1016,
1017, 1018, 1019, 1020, 1021, 1022, 1023, 1024, 1025, 1026, 1027, 1028, 1029, 1030, 1031, 1032, 1033,
1034, 1035, 1036, 1037, 1038, 1039, 2000, 2001, 2002, 2003, 2004, 2005, 2006, 2007, 2008, 2009, 2010,
2011, 3000, 3001, 3002, 3003, 3004, 3005, 3006, 3007, 3008, 3009, 3010, 3011, 3012, 3013, 3014, 3015,
3016, 3017, 3018, 3019, 3020, 3021, 3022, 3023, 3024, 3025, 3026, 3027, 3028, 3029, 3030, 3031, 3032,
3033, 3034, 3035, 3036, 3037, 3038, 3039, 3040, 3041, 3042, 3043, 3044, 3045, 3046, 3047, 3049, 3053,
3054, 3055, 3056, 3057, 3058, 3059, 3060, 4000, 4001, 4002, 4003, 4004, 4005, 4006, 4007, 4009, 4010

39.00--the following census block:

2996

51.06--the following census blocks:

1007, 1008, 1009, 1010, 1011, 1012, 1995, 1996, 1997, 1998, 1999

51.11--the following census block:

1007

51.19--the following census blocks:

1000, 1003, 1004, 1008, 1009, 1010, 1011, 1012, 1013, 1014, 1015, 1016, 2001, 2002, 2003, 2004, 2005, 2008, 2009, 2010, 2011, 2012, 2013, 2014, 2015, 2016, 2017, 2018, 2019, 2020, 2021, 2022, 2023, 2024, 2025, 2026, 2027, 2028, 2029, 2030, 2031, 2032, 2033, 2034, 2035, 2036, 2037, 2038, 2039, 2040, 2041, 2042, 2043, 2044, 2045, 2046

51.22--the following census blocks:

1011, 1012, 1013, 1014, 1032, 1033, 1034, 1035

52.02--the following census blocks:

1000, 1001, 1002, 1003, 1004, 1007, 1008, 1009, 1010, 1011, 1012, 1013, 1014, 1015, 1016, 1017, 1052, 1056, 1992, 1993, 1994, 1995, 1997, 1998, 1999

55.00--the following census blocks:

1000, 1001, 1002, 1003, 1004, 1005, 1006, 1007, 1008, 1009, 1010, 1011, 1012, 1013, 1014, 1015, 1016, 1017, 1018, 1019, 1020, 1021, 1022, 1023, 1024, 1025, 1026, 1027, 1028, 1029, 1030, 1031, 1032, 1033, 1034, 1035, 1036, 1037, 1038, 1039, 1040, 1041, 1042, 1043, 1044, 1045, 1046, 1047, 1048, 1049, 1998, 1999, 2002, 2003, 2004, 2005, 2006, 2007, 2016, 2017, 2018, 2019, 2020, 2021, 2022, 2023, 2024, 2025, 2026, 2027, 2028, 2029, 2030, 2031, 2032, 2033, 2034, 2035, 2036, 3055, 3056, 3065, 3066, 3067, 3068, 3069, 3070, 3071

Stanislaus

Whole Tracts in Stanislaus County

6.02, 8.01, 8.03, 8.05, 8.06, 9.09, 9.10, 10.02, 11.00, 12.00, 13.00, 14.00, 16.01, 16.03, 16.04, 17.00, 18.00, 19.00, 20.03, 21.00, 22.00, 23.01, 23.02, 24.00, 25.01, 25.02, 26.02, 26.03, 26.04, 26.05, 27.01, 27.02, 31.00, 32.01, 32.02, 34.00, 35.00

Partial Tracts in Stanislaus County

5.03--the following census blocks:

3000, 3001, 3002, 3003, 3004, 3005, 3006, 3007, 3008, 3014, 3015, 3016, 3017, 3018, 3019, 3020, 3021, 3022

5.05--the following census blocks:

1004, 1005, 1008, 1009, 1010, 1011, 1012, 1013, 1014, 1015, 1016, 1017, 1018, 1019, 1020, 1021, 1022, 2003, 2010, 2011, 2012, 2013, 2014, 2015, 2016

5.06--the following census blocks:

2000, 2001, 2002, 2003, 2004, 2005, 2006, 2007, 2008, 2009, 2010, 2011, 2012, 3015, 3016, 3017, 3018, 3019

5.08--the following census blocks:

3021, 3022, 3023, 3024, 3998, 3999, 4019, 4020, 4021, 4998, 4999

6.01--the following census blocks:

1004, 1007, 1008, 1010, 1011, 1012, 1013, 2000, 2001, 2002, 2003, 2004, 2005, 2006, 2007, 2008, 2009, 2010, 2011, 2014, 2015, 2016, 3000, 3001, 3002, 3003, 3004, 3005, 3006, 3007, 3008, 3009, 3010, 3011, 3012, 3013, 3015, 3016, 3017, 3018, 3019

8.07--the following census blocks:

1008, 1009, 1010, 1011, 1014, 1015, 1016, 2000, 2001, 2002, 2003, 2004, 2005, 2006, 2007, 2008, 2009, 2010, 2011, 2012, 2013, 2014, 2015, 2016, 2017, 2018, 2019, 2020, 2021

9.05--the following census block:

3034

9.06--the following census block:

3002

9.07--the following census blocks:

3000, 3001, 3002, 3003, 3004, 3005, 3006, 3007, 3008, 3009, 3010, 3011, 3012, 3013, 3014, 3015, 3016, 3017, 3018

9.08--the following census blocks:

2016, 2017, 2020, 2021, 2022, 2023, 2024, 3006, 3007, 3008, 3009, 3014

10.01--the following census blocks:

1000, 1001, 1002, 1003, 1004, 1005, 1006, 1007, 1014, 1016, 1017, 2007, 2008, 2010, 2011, 3000, 3001, 3002, 3003, 3004, 3005, 3006, 3007, 3008, 5000, 5001, 5002, 5003, 5004, 5005, 5006, 5007, 5008, 5009

15.00--the following census blocks:

1000, 1001, 1002, 1003, 1004, 1005, 1006, 1007, 1008, 1009, 1010, 1011, 1012, 1013, 1014, 1015, 1016, 1017, 1018, 1019, 1020, 1021, 2000, 2001, 2002, 2003, 2004, 2005, 2006, 2007, 2008, 2009, 2010, 2011, 2012, 2013, 2014, 2015, 3000, 3001, 3002, 3003, 3004, 3005, 3006, 3007, 3008, 3009, 3010, 3011, 3012, 3013, 4000, 4001, 4008, 4009, 4010, 4013, 4014, 4015, 5000, 5001, 5004, 5005, 5006, 5998, 5999

20.02--the following census blocks:

1004, 1005, 1006, 1007, 1008, 1009, 1010, 1011, 1012, 1013, 1014, 1015, 1016, 1017, 1018, 1019, 1020, 1021, 1022, 1023, 1024, 1025, 1026, 1027, 1028, 1029, 1030, 1031, 1032, 2006, 2007, 2008, 2009, 2010, 2011, 2012, 2013, 2014, 2015, 2016, 2017, 2018, 2019, 2020, 2021, 2022, 2023, 2024, 2025, 2026, 3000, 3001, 3002, 3003, 3004, 3005, 3006, 3007, 3008, 3009, 3010, 3011, 3012, 3013, 3014, 3015, 3016, 3017, 3018, 3019, 3020, 3021, 3022, 3023, 3024, 3025, 3026, 3027, 3028, 3029, 3030, 3031, 3032, 3033, 3034, 3035, 3036, 3037, 3038, 3039, 3040, 3041, 3999

20.04--the following census blocks:

1002, 1003, 1004, 1005, 1006, 1007, 1008, 1009, 1010, 1011, 1012, 1013, 2000, 2001, 2002, 2003, 2004, 2005, 2006, 2007, 2008, 2009, 2010, 2011, 2012, 2013, 2014, 2015, 3000, 3001, 3002, 3003, 3004, 3005, 3006, 3007, 3008, 3009, 3010, 3011, 3012, 3013, 3014, 3015, 3016, 3017, 3018, 3019, 3020, 3021, 3022, 3023, 3024, 3025, 3026, 3027, 4000, 4001, 4002, 4003, 4004, 4005, 4006, 4007, 4008, 4009, 4010, 4011, 4012

30.01--the following census blocks:

1002, 1003, 1004, 1011, 1012, 1013, 1014, 1015, 1016, 1017, 1018, 1019, 1020, 1021, 1022, 1023, 1024, 1998, 1999, 2003, 2004, 2005, 2006, 2007, 2014, 2015, 3003, 3004, 3005, 3006, 3007, 3008, 3009, 3010, 3011, 3012, 3013

30.02--the following census blocks:

1004, 1005, 1006

33.00--the following census blocks:

1000, 1001, 1002, 1003, 1004, 1005, 1006, 1008, 1009, 1010, 1011, 1012, 1013, 1014, 1015, 1016, 1017, 1018, 1019, 1020, 1021, 1022, 1023, 1024, 1025, 1026, 1027, 1028, 1029, 1030, 1031, 1032, 1033, 1034, 1035, 1036, 1037, 1038, 1039, 1040, 1993, 1994, 1995, 1996, 1997, 1999, 2000, 2001, 2002, 2003, 2004, 2005, 2006, 2007, 2008, 2009, 2010, 2011, 2012, 2013, 2014, 2015, 2016, 2017, 2018, 2019, 2020, 2021, 2022, 2023, 2024, 2025, 2026, 2027, 2028, 2029, 2030, 2031, 2032, 2033, 2034, 2035, 2036, 2037, 2038, 2039, 2040, 2041, 2042, 2043, 2044, 2045, 2046, 2047, 2048, 2049, 2050, 2051, 2052, 2053, 2054, 2055, 2056, 2057, 2058, 2059, 2060, 2061, 2062, 2063, 2064, 2065, 2066, 2067, 2068, 2069, 2070, 2071, 2072, 2073, 2074, 2075, 2076, 2077, 2078, 2079, 2080, 2081, 2082, 2083, 2084, 2085, 2086, 2087, 2088, 2089, 2090, 2091, 2092, 2093, 2094, 2095, 2096, 2097, 2098, 2099, 2100, 2101, 2102, 2103, 2104, 2105, 2106, 2107, 2108, 2109, 2110, 2111, 2112, 2113, 2114, 2115, 2116, 2117, 3000, 3001, 3002, 3003, 3004, 3005, 3006, 3007, 3008, 3009, 3010, 3011, 3012, 3013, 3014, 3015, 3016, 3017, 3018, 3019, 3020, 3021, 3022,

2001 Cal. Legis. Serv. Ch. 348 (A.B. 632) (WEST)

3023, 3024, 3025, 3026, 3027, 3028, 3029, 3030, 3031, 3032, 3033, 3034, 3035, 3036, 3037, 3038, 3039, 3040, 3041, 3042, 3043, 3044, 3045, 3046, 3047, 3048, 3049, 3050, 3051, 3052, 3053, 3054, 3999, 4000, 4001, 4002, 4003, 4004, 4005, 4006, 4007, 4008, 4009, 4010, 4011, 4012, 4013, 4014, 4015, 4016, 4017, 4018, 4019, 4020, 4021, 4022, 4023, 4024, 4025, 4026, 4027, 4028, 4029, 4030, 4031, 4032, 4033, 4034, 4035, 4036, 4037, 4038, 4039, 4040, 4041, 4042, 4043, 4044, 4045, 4046, 4047, 4048, 4049, 4050, 4051, 4052, 4053, 4054, 4055, 4056, 4057, 4058, 4998, 4999

36.03--the following census blocks:

2016, 2017, 2018, 2023, 2024, 2025, 2026, 2029, 2999

<< CA ELEC § 21419 >>

21419. Congressional District 19 consists of the following:

Whole counties in District 19

Mariposa

Tuolumne

Partial counties in District 19

Fresno

Whole Tracts in Fresno County

36.00, 38.01, 38.03, 38.04, 38.05, 40.00, 42.05, 42.06, 42.08, 42.09, 42.10, 42.11, 42.12, 43.01, 43.02, 43.03, 44.04, 44.05, 44.06, 44.07, 45.03, 45.04, 45.05, 45.06, 46.01, 46.02, 47.01, 47.03, 48.00, 49.00, 50.00, 54.03, 54.04, 54.05, 54.06, 55.06, 55.07, 55.10

Partial Tracts in Fresno County

18.00--the following census blocks:

1015, 1016, 1017, 1018, 1019, 1020, 1021, 1022, 1023, 1024, 1025, 1026, 1027, 1028, 3009, 3010, 3011, 3012, 3013, 3014, 3015, 3016, 3017, 3018, 3019, 3020, 3021, 3022, 3023, 3035, 3036

19.00--the following census blocks:

1000, 1001, 1002, 1003, 1004, 1005, 1006, 1007, 1008, 1009, 1010, 1011, 1012, 1013, 1014, 1015, 2003, 2004, 2005, 2006, 2007, 2008, 2009, 2010, 2011, 2012, 2013, 2023, 2024, 3004, 3005, 3006, 3007, 3008, 3009, 3010, 3011, 3012, 3013, 3014, 3015, 3016, 3017, 3018, 3019, 3020, 3021, 3022, 3023, 3024, 3025, 3029, 3030, 3031, 3032, 3033, 3034, 3035, 3036, 3037, 3038, 3039, 3040, 3041, 3042, 3043, 3044, 3045, 3046, 3047, 3048, 3049, 3050, 3051, 9000, 9001, 9002, 9003, 9004, 9005, 9006, 9009, 9010, 9011, 9012, 9013, 9014, 9017, 9018

20.00--the following census blocks:

1001, 1002, 1003, 1004, 1005, 1006, 1008

21.00--the following census blocks:

1002, 1003, 1004, 1005, 5000, 5001

22.00--the following census block:

4001

35.00--the following census blocks:

3000, 3001, 3002, 3003, 3004, 3005, 3006, 3007, 3008, 3009, 3010, 3011, 3012, 3013, 3014, 3015, 3016, 3017, 3018, 3019, 3020, 3021, 3022, 3023, 3024, 3025, 4000, 4001, 4002, 4003, 4004, 4005, 4006, 4007, 4008, 4009, 4010, 4011, 4012, 4013, 4014, 5009, 5010

37.00--the following census block:

1002

38.06--the following census blocks:

1000, 1001, 1002, 1003, 1004, 1005, 1006, 1007, 1008, 1009, 1010, 1011, 1012, 1015, 1016, 1017, 1018, 1019, 1020, 1021, 2000, 2001, 2002, 2003, 2004, 2005, 2006, 2007, 2008, 2009, 2010, 2011, 2012, 2013, 2014, 2015, 2016, 2017, 2018, 2019, 2020, 2021, 2022, 2023, 4000, 4001, 4002, 4003, 4004, 4005, 4006, 4007, 4008, 4009, 5006, 5008, 5009, 5010, 5011, 5012, 5013, 5014

39.00--the following census blocks:

1005, 1006, 1007, 1009, 1010, 1011, 1012, 1013, 1014, 1015, 1016, 1017, 1018, 1019, 1020, 1021, 1022, 1023, 1024, 1025, 1026, 1027, 1028, 1029, 1030, 1031, 1032, 1033, 1034, 1035, 1036, 1037, 1038, 1039, 1040, 1041, 1042, 1043, 1044, 2001, 2002, 2003, 2004, 2005, 2006, 2007, 2008, 2009, 2010, 2011, 2012, 2013, 2014, 2015, 2016, 2017, 2018, 2019, 2020, 2021, 2022, 2023, 2024, 2025, 2026, 2027, 2028, 2029, 2030, 2031, 2032, 2033, 2034, 2035, 2036, 2037, 2038, 2039, 2040, 2041, 2042, 2043, 2044, 2045, 2046, 2047, 2048, 2049, 2050, 2051, 2052, 2053, 2054, 2055, 2056, 2057, 2058, 2059, 2060, 2061, 2062, 2063, 2064, 2065, 2066, 2067, 2068, 2069, 2070, 2071, 2072, 2073, 2074, 2075, 2076, 2077, 2078, 2079, 2080, 2081, 2082, 2083, 2084, 2085, 2086, 2087, 2088, 2089, 2090, 2091, 2092, 2093, 2094, 2095, 2096, 2097, 2098, 2099, 2100, 2101, 2102, 2103, 2104, 2105, 2999, 3000, 3001, 3002, 3003, 3004, 3005, 3006, 3007, 3008, 3009, 3010, 3011, 3012, 3013, 3014, 3015, 3016, 3017, 3018, 3019, 3020, 3021, 3022, 3023, 3024, 3025, 3026, 3027, 3028, 3029, 3030, 3031, 3032, 3033, 3034, 3035, 3036, 3037, 3038, 3039, 3040, 3041, 3042, 3043, 3044, 3045, 3046, 3047, 3048, 3049, 3050, 3051, 3052, 3053, 3054, 3055, 3056, 3057, 3058, 3059, 3060, 3061, 3062, 3063, 3064, 3065, 3066, 3067, 3068, 3069, 3070, 3071, 3072, 3073, 3074, 3075, 3076, 3077, 3078, 3079, 3080, 3081, 3082, 3083, 3084, 3085, 3086, 3087, 3088, 3089, 3090, 3091, 3092, 3093, 3094, 3095, 3096, 3097, 3098, 3099, 3100, 3101, 3102, 3103, 3104, 3105, 3106, 3107, 3108, 3109, 3110, 3111, 3112, 3113, 3114, 3115, 3116, 3117, 3118, 3119, 3120, 3121, 3122, 3123, 3124, 3125, 3126, 3127, 3128, 3129, 3130, 3131, 3132, 3133, 3134, 3135, 3136, 3137, 3138, 3139, 3140, 3141, 3142, 3143, 3157, 3158, 3162, 3163, 3164, 3165, 3166, 3167, 3168, 3169, 3170, 3171, 3172, 3173, 3174, 3175, 3176, 3177, 3181, 3182, 3183, 3185, 3278, 3279, 3280, 3281, 3282, 3283, 3284, 3285, 3286, 3287, 3288, 4006, 4011, 4012, 4013, 4014, 4015, 4016, 4019, 4029, 4030, 4031, 4032, 4033, 4034, 4035, 4036, 4037, 4038, 4039, 4040, 4041, 4053, 4054, 4055, 4056, 4057, 4058, 4059, 5003, 5004, 5005, 5006, 5007, 5008, 5009, 5010, 5011, 5012, 5013, 5014, 5017, 5018, 5019, 5020, 5021, 5022, 5023, 5024, 5025, 5026, 5027, 5028, 5029, 5030, 5031, 5032, 5033, 5034, 5035, 5036

41.00--the following census blocks:

4008, 4009, 4010, 4011, 4024, 4025, 4026, 4027, 4028, 4029, 4030, 4031, 4045, 4046, 4047, 4048

42.07--the following census blocks:

1000, 1001, 1002, 1003, 1004, 1008, 1009, 1010, 1011, 1012, 1013, 1014, 1015, 1016, 1017, 1018, 1019, 1020, 1021, 1022, 1023, 1024, 1025, 1026, 1027, 1028, 1029, 1030, 1031, 1032, 1033, 1034, 1035, 2000, 2001, 2002, 2003, 2004, 2005, 2006, 2007, 2008, 2009, 2010, 2011, 2012, 2013, 2014, 2015, 2016, 2017, 2018, 2019, 2020, 2021, 2022, 2023, 2024, 2025, 2026

47.04--the following census blocks:

1000, 1001, 1002, 1003, 1004, 1013, 1014, 2000, 2001, 2002, 2003, 2004, 2005, 2006, 2007, 2008, 2009, 2010, 2011, 2012, 2013, 2014, 2015, 2017, 2018, 2019, 2020, 2021, 2023

51.00--the following census blocks:

3000, 3001, 3002, 3003, 3004, 3006, 3007, 3008, 4000, 4001, 4002

53.01--the following census blocks:

2000, 2001, 2002, 2003, 2004, 2005, 2006, 2007, 2008, 2009, 2010, 2011, 2012, 3000, 3001, 3002, 3003, 3004, 3005, 3006, 3007, 3008, 3009, 3010, 3011, 3012, 3013, 3014, 3015, 3016, 3017, 3018, 3019, 3020, 3021, 3022

53.02--the following census blocks:

1004, 1005, 1007, 1008, 1009, 1010, 1011, 1012, 2000, 2001, 2002, 2003, 2004, 2005, 2006, 2007, 2008, 2009, 2010, 2011, 2012, 2013, 2014, 2015, 2016, 2017

55.03--the following census blocks:

1000, 1001, 1002, 1003, 1004, 1005, 1006, 1007, 1008, 1009, 1010, 1011, 1012, 1013, 1014, 1015, 1016, 1017, 1018, 1019, 1020, 1021, 1022, 1023, 1024, 1025, 1026, 1027, 1028, 1029, 2000, 2001, 2004, 2005, 2006, 2007, 2008, 2009, 2996, 2997, 2998, 2999

55.15--the following census blocks:

1013, 1997

76.00--the following census blocks:

1000, 1001, 1002, 1003, 1004, 1005, 1006, 1007, 1011, 1012, 1013, 1014, 1015, 1016, 1017, 1018, 1019, 1020, 1021, 1022, 1023, 1024, 1025, 1026, 1027, 1031, 1043, 1044, 2004, 2005

82.00--the following census blocks:

1000, 1001, 1002, 1003, 1004, 1005, 1006, 1007, 1008, 1009, 1010, 1011, 1012, 1013, 1014, 1015, 1016, 1017, 1018, 1019, 1020, 1021, 1022, 1023, 1024, 1025, 1026, 1027, 1028, 1029, 1030, 1031, 1032, 1033, 1034, 1035, 1036, 1037, 1038, 1039, 1040, 1041, 1042, 1043, 1044, 1045, 1046, 1047, 1048, 1049, 1050, 1051, 1052, 1053, 1054, 1055, 1056, 1057, 1058, 1059, 1060, 1061, 1062, 1063, 1064, 1065, 1066, 1067, 1068, 1069, 1070, 1071, 1072, 1073, 1074, 1075, 1076, 1077, 1078, 1079, 1080, 1081, 1082, 1083, 1084, 1085, 1086, 1087, 1088, 1089, 1090, 1091, 1092, 1093, 1094, 1095, 1096, 1097, 1098, 1099, 1100, 1101, 1102, 1103, 1104, 1105, 1106, 1107, 1108, 1109, 1110, 1111, 1112, 1113, 1114, 1115, 1116, 1117, 1125, 1126, 1997, 1998, 1999, 2000, 2001, 2002, 2003, 2004, 2005, 2006, 2007, 2008, 2009, 2010, 2011, 2012, 2013, 2014, 2015, 2016, 2017, 2018, 2019, 2020, 2021, 2022, 2023, 2024, 2025, 2026, 2027, 2028, 2029, 2030, 3005, 3006, 3007, 3008, 3009, 3010, 3011, 3012, 3013, 3014, 3015, 3016, 3017, 3018, 3019, 3020, 3021, 3025, 3026

83.01--the following census blocks:

2000, 3000, 3001, 3002, 3003, 3004, 3005, 3006, 3007, 3008, 3009, 3010, 3011, 3012, 3013, 3014, 3015, 3016, 3017, 3018, 3019, 3020, 3021, 3022, 3023, 3024, 3025, 3026, 3027, 3028, 3029, 3030, 3031, 3032, 3033, 3034, 3035, 3036, 3037, 3038, 3039, 3040, 3041, 3042, 3043, 3048, 3049, 3050, 3051, 3052, 3053, 3068, 3070, 3997, 3998, 3999

83.02--the following census blocks:

1000, 1001, 1003, 2000, 2003, 2125, 2126, 2999

Madera

Whole Tracts in Madera County

1.02, 1.03, 1.04, 1.05, 2.00, 3.00, 5.02, 5.03, 5.06, 5.07, 5.08, 5.09, 6.01, 6.02, 7.00, 8.00, 9.00

Partial Tracts in Madera County

4.00--the following census blocks:

2000, 2001, 2002, 2003, 2004, 2005, 2006, 2007, 2008, 2009, 2010, 2011, 2012, 2013, 2014, 2015, 2016, 2017, 2018, 2019, 2020, 2025, 2026, 2027, 2028, 2030, 2032, 2033, 2044, 2045, 2046, 2047, 2048, 2049, 2050, 2051, 2052, 2053, 2054, 2055, 2056, 2057, 2058, 2059, 2060, 2061, 2062, 2063, 2064, 2065, 2066, 2067, 2068, 2069, 2091, 2092, 2093, 2100, 2101, 2102, 2164, 2165, 2166, 2167, 2168, 2169, 2170, 2171, 2172, 2173, 2174, 2175, 2385, 2386, 2387, 2388

10.00--the following census blocks:

1000, 1001, 1002, 1003, 1004, 1005, 1006, 1007, 1008, 1009, 1010, 1011, 1012, 1013, 1014, 1015, 1016, 1017, 1018, 1019, 1020, 1021, 1022, 1023, 1024, 1025, 1026, 1027, 1028, 1029, 1030, 1031, 1032, 1033, 1034, 1035, 1036, 1037, 1038, 1039, 1040, 1041, 1042, 1043, 1044, 1045, 1046, 1047, 1048, 1049, 1050, 1051, 1052, 1053, 1054, 1055, 1056, 1057, 1058, 1059, 1060, 1061, 1062, 1063, 1064, 2000, 2001, 2002, 2003, 2004, 2005, 2006, 2007, 2008, 2009, 2010, 2011, 2012, 2013, 2014, 2015, 2016, 2017, 2018, 2019, 2020, 2021, 2022, 2023, 2024, 2025, 2026, 2027, 2028, 2029, 2030, 2031, 2032, 2033, 2034, 2035, 2036, 2037, 2038, 2039, 2040, 2041, 2042, 2043, 2044, 2045, 2046, 2047, 2048, 2049, 2050, 2051, 2052, 2053, 2054, 2055, 2056, 2057, 2058, 2059, 2060, 2061, 2062, 2063, 2064, 2065, 2066, 2067, 2068, 2069, 2070, 2071, 2072, 2073, 2074, 2075, 2076, 2077, 2078, 2079, 2080, 2999, 3000, 3001, 3002, 3003, 3004, 3005,

3006, 3007, 3008, 3009, 3010, 3011, 3012, 3013, 3014, 3015, 3016, 3017, 3018, 3020, 3021, 3022, 3023,
3024, 3025, 3037, 3038, 3039, 3040, 3041, 3042, 3043, 3044, 3111, 3112, 3113, 3114, 3115, 3116, 3117,
3118, 4000, 4001, 4002, 4003, 4004, 4005, 4006, 4007, 4008, 4009, 4010, 4011, 4012, 4013, 4014, 4015,
4016, 4017, 4018, 4019, 4020, 4021, 4022, 4023, 4024, 4025, 4026, 4027, 4028, 4029, 4030, 4031, 4032,
4033, 4034, 4035, 4036, 4037, 4038, 4039, 4040, 4041, 4042, 4043, 4044, 4045, 4046, 4047, 4048, 4049,
4050, 4051, 4052, 4053, 4054, 4055, 4056, 4057, 4058, 4059, 4060, 4061, 4062, 4063, 4064, 4065, 4066,
4067, 4068, 4069, 4070, 4071, 4072, 4073, 4074, 4075, 4076, 4077, 4078, 4079, 4080, 4081, 4082, 4083,
4091, 4149, 4150, 4151

Stanislaus

Whole Tracts in Stanislaus County

1.01, 1.02, 2.01, 2.02, 2.03, 3.01, 3.02, 3.03, 3.04, 4.02, 4.03, 4.04, 5.01, 5.04, 5.07, 9.11, 9.12,
28.01, 28.02, 28.03, 29.01, 29.02, 36.02, 36.04, 37.00, 38.01, 38.02, 38.03, 39.04, 39.05, 39.06, 39.07,
39.08, 39.09

Partial Tracts in Stanislaus County

5.03--the following census blocks:

1000, 1001, 1002, 1003, 1004, 2000, 2001, 2002, 2003, 2004, 2005, 2006, 2007, 2008, 2009, 2010, 2011,
2012, 2013, 3009, 3010, 3011, 3012, 3013

5.05--the following census blocks:

1000, 1001, 1002, 1003, 1006, 1007, 2000, 2001, 2002, 2004, 2005, 2006, 2007, 2008, 2009

5.06--the following census blocks:

1000, 1001, 1002, 1003, 1004, 1005, 1006, 1007, 1008, 1009, 1010, 1011, 1012, 1013, 1014, 3000, 3001,
3002, 3003, 3004, 3005, 3006, 3007, 3008, 3009, 3010, 3011, 3012, 3013, 3014, 4000, 4001, 4002, 4003,
4004, 4005, 4006, 4007, 4008, 4009, 4010, 4011, 4012, 4013, 4014, 4015, 4016, 4017, 4018, 4019, 4020

5.08--the following census blocks:

1000, 1001, 1002, 1003, 1004, 1005, 1006, 1007, 1008, 1009, 1010, 1011, 1012, 1013, 1014, 1015, 1016,
1017, 1018, 1019, 1020, 1021, 1022, 1023, 1024, 1025, 1026, 1027, 1028, 1029, 1030, 1998, 1999, 2000,
2001, 2002, 2003, 2004, 2005, 2006, 2007, 2008, 2009, 2010, 2011, 2012, 2013, 2014, 2015, 2016, 2017,
2018, 2019, 2020, 3000, 3001, 3002, 3003, 3004, 3005, 3006, 3007, 3008, 3009, 3010, 3011, 3012, 3013,
3014, 3015, 3016, 3017, 3018, 3019, 3020, 4000, 4001, 4002, 4003, 4004, 4005, 4006, 4007, 4008, 4009,
4010, 4011, 4012, 4013, 4014, 4015, 4016, 4017, 4018, 4022, 4023, 4024, 4025, 4026, 4027, 4028, 4029,
4030, 4995, 4996, 4997

6.01--the following census blocks:

1000, 1001, 1002, 1003, 1005, 1006, 1009, 2012, 2013, 3014

8.07--the following census blocks:

1000, 1001, 1002, 1003, 1004, 1005, 1006, 1007, 1012, 1013

9.05--the following census blocks:

1000, 1001, 1002, 1003, 1004, 1005, 1006, 1007, 1008, 1009, 1010, 1011, 1012, 1013, 1014, 1015, 2000,
2001, 2002, 2003, 2004, 2005, 2006, 2007, 2008, 2009, 2010, 2011, 2012, 2013, 2014, 2015, 2016, 2017,
2018, 2019, 2020, 2021, 2022, 2023, 2024, 2025, 3000, 3001, 3002, 3003, 3004, 3005, 3006, 3007, 3008,
3009, 3010, 3011, 3012, 3013, 3014, 3015, 3016, 3017, 3018, 3019, 3020, 3021, 3022, 3023, 3024, 3025,
3026, 3027, 3028, 3029, 3030, 3031, 3032, 3033

9.06--the following census blocks:

1000, 1001, 1002, 1003, 1004, 1005, 1006, 1007, 1008, 1009, 1010, 1011, 1012, 2000, 2001, 2002, 2003,
2004, 2005, 2006, 2007, 2008, 2009, 2010, 2011, 2012, 2013, 2014, 2015, 3000, 3001, 3003, 3004, 3005,
3006, 3007, 3008, 3009, 3010, 3011, 3012, 3013, 3014, 3015, 3016, 3017, 3018, 3019, 3020, 3021, 3022,
3023, 3024, 3025, 3026, 3027, 3028, 3029, 3030, 3031

9.07--the following census blocks:

1000, 1001, 1002, 1003, 1004, 1005, 1006, 1007, 1008, 1009, 1010, 1011, 1012, 1013, 2000, 2001, 2002, 2003, 2004, 2005, 2006, 2007, 2008, 2009, 2010, 2011, 2012, 2013, 2014, 2015

9.08--the following census blocks:

1000, 1001, 1002, 1003, 1004, 1005, 1006, 1007, 1008, 1009, 1010, 1011, 1012, 1013, 1014, 1015, 1016, 1017, 1018, 1019, 2000, 2001, 2002, 2003, 2004, 2005, 2006, 2007, 2008, 2009, 2010, 2011, 2012, 2013, 2014, 2015, 2018, 2019, 3000, 3001, 3002, 3003, 3004, 3005, 3010, 3011, 3012, 3013, 3015, 3016, 3017

10.01--the following census blocks:

1008, 1009, 1010, 1011, 1012, 1013, 1015, 2000, 2001, 2002, 2003, 2004, 2005, 2006, 2009, 4000, 4001, 4002, 4003, 4004, 4005, 4006, 4007, 4008, 4009, 4010, 4011, 4012, 4013

15.00--the following census blocks:

4002, 4003, 4004, 4005, 4006, 4007, 4011, 4012, 5002, 5003

20.02--the following census blocks:

1000, 1001, 1002, 1003, 2000, 2001, 2002, 2003, 2004, 2005

20.04--the following census blocks:

1000, 1001

30.01--the following census blocks:

1000, 1001, 1005, 1006, 1007, 1008, 1009, 1010, 1025, 2000, 2001, 2002, 2008, 2009, 2010, 2011, 2012, 2013, 3000, 3001, 3002

30.02--the following census blocks:

1000, 1001, 1002, 1003, 1007, 1008, 1009, 1010, 1011, 1012, 1013, 1014, 1015, 1016, 1017, 1018, 1019, 1020, 1021, 1022, 1023, 1024, 1025, 1026, 1027, 1028, 1029, 1030, 1031, 1032, 1033, 1034, 1035, 2000, 2001, 2002, 2003, 2004, 2005, 2006, 2007, 2008, 2009, 2010, 2011, 2012, 2013, 2014, 2015, 2016, 2017, 2018, 2019, 2020, 2021, 2022, 2023, 2024, 2025, 2026, 2027, 2028, 2029, 2030, 2031, 2032, 2033, 2034, 2035, 2036, 2037, 2038, 2039, 2040, 2041, 3000, 3001, 3002, 3003, 3004, 3005, 3006, 3007, 3008, 3009, 3010, 3011, 3012, 3013, 3014, 3015, 3016, 3017, 3018, 3019, 3020, 3021, 3022, 3023, 3024, 3025, 3026, 3027, 3028, 3029, 3030, 3031, 3032, 3033, 3034, 3035, 3036, 3037, 3038, 3039, 3040, 3041, 3042, 3043, 3044, 3045, 3046, 3047, 3048, 3049, 3050, 3051, 3052, 3053, 3054, 3055, 3056

33.00--the following census blocks:

1007, 1998

36.03--the following census blocks:

1000, 1001, 1002, 1003, 1004, 1005, 1006, 1007, 1008, 1009, 1010, 1011, 1012, 1013, 1014, 1015, 1016, 1017, 1018, 1019, 1020, 1021, 1022, 1023, 1024, 1025, 1026, 1027, 2000, 2001, 2002, 2003, 2004, 2005, 2006, 2007, 2008, 2009, 2010, 2011, 2012, 2013, 2014, 2015, 2019, 2020, 2021, 2022, 2027, 2028, 3000, 3001, 3002, 3003, 3004, 3005, 3006, 3007, 3008, 3009, 3010, 3011, 3012, 3013, 3014, 3015, 3016, 3017, 3018, 3019, 3020, 3021, 3022, 3023, 3024, 3025, 3026, 3027, 3028, 3029, 3030, 3031, 3032, 3033, 3034, 3035, 3036, 3037, 3038, 3039, 3040, 3041, 3042, 3043, 3044, 3045, 3046, 3047, 3048, 3049, 3050, 3051, 3052, 3053, 4000, 4001, 4002, 4003, 4004, 4005, 4006, 4007, 4008, 4009, 4010, 4011, 4012, 4013, 4014, 4015, 4016, 4017, 4018, 4019, 4020, 4021, 4022, 4023, 4024, 4025, 5000, 5001, 5002, 5003, 5004, 5005, 5006, 5007, 5008, 5009, 5010, 5011, 5012, 5013, 5014, 5015, 5016, 5017, 5018, 5019, 5020, 5021, 5022, 5023, 5024, 5025, 5026, 5027

<< CA ELEC S 21420 >>

21420. Congressional District 20 consists of the following:

Whole counties in District 20

Kings

Partial counties in District 20

Fresno

Whole Tracts in Fresno County

1.00, 2.00, 3.00, 4.00, 5.00, 6.00, 7.00, 8.00, 9.00, 10.00, 11.00, 12.01, 12.02, 13.01, 13.02, 16.00,
23.00, 24.00, 25.01, 25.02, 26.01, 26.02, 27.01, 27.02, 61.00, 70.02, 70.03, 78.00, 79.00, 80.00, 81.00,
84.01, 84.02

Partial Tracts in Fresno County

14.05--the following census blocks:

1000, 1001, 1002, 2000, 2001, 2002, 2003, 5000

14.06--the following census blocks:

1015, 2020, 2021, 2022, 2023, 2024, 2046, 2047, 2048, 2049

15.00--the following census blocks:

1000, 1001, 1002, 1003, 1004, 1005, 1006, 1007, 1008, 1009, 1010, 1011, 1012, 1013, 1014, 1015, 1016,
1017, 1018, 1019, 1020, 2009, 2010, 2011, 2012, 2018, 2019, 2020, 2021, 2022, 2023, 2024, 2025, 2026,
2027, 2028, 2029, 2030, 2031, 2032, 2033, 2034, 2035, 2036, 2037, 2038, 2039, 2040, 2041, 2042, 2043,
2044, 3000, 3001, 3002, 3003, 3004, 3005, 3006, 3007, 3008, 3009, 3010, 3011, 3012, 3013, 3014, 3015,
3016, 3017, 3018, 3019, 3020, 3021, 3022, 3023, 3024, 3025, 3026, 3027, 3028, 3029, 3030, 3031, 3032,
3033, 3034, 3035, 3036, 3037, 3038, 3039, 3040, 3041, 3042, 3043, 3044, 3045, 3046, 3047, 3048, 3049,
3050, 3051, 3052, 3053, 3054, 3055, 3056, 3057, 3058, 3059, 3060, 3061, 3062, 3063, 3064, 3065, 3066,
3067, 3068

17.00--the following census blocks:

1000, 1001, 1002, 1003, 1004, 1005, 1006, 1007, 1008, 1009, 1010, 1011, 1012, 1013, 1014, 1015, 1016,
1017, 1018, 1019, 1020, 1021, 1022, 1023, 1024, 1025, 1026, 1027, 1028, 1029, 1030, 1031, 1032, 1033,
1034, 1035, 1036, 1037, 1038, 1039, 1040, 1041, 1042, 1043, 1044, 1045, 1046, 2000, 2001, 2002, 2003,
2004, 2005, 2006, 2007, 2008, 2009, 2010, 2011, 2012, 2013, 2014, 2015, 2016, 2017, 2018, 2019, 2020,
2021, 2022, 2023, 2024, 2025, 2026, 2027, 2028, 2029, 2030, 2031, 2032, 2033, 2034, 2035, 2036, 2037,
2038, 2039, 2040, 2041, 2042, 3000, 3001, 3002, 3003, 3004, 3015, 3016, 3028, 3029, 3030, 3031, 3032,
3033, 3034, 3035, 3048, 3049, 3050, 3051, 4011, 4012

18.00--the following census blocks:

1000, 1001, 1002, 1003, 1004, 1005, 1006, 1007, 1008, 1009, 1010, 1011, 1012, 1013, 1014, 1029, 1030,
1031, 1032, 1033, 1034, 1035, 1036, 1037, 1038, 1039, 1040, 1041, 1042, 1043, 1044, 1045, 2000, 2001,
2002, 2003, 2004, 2005, 2006, 2007, 2008, 2009, 2010, 2011, 2012, 2013, 2014, 2015, 2016, 2017, 2018,
3000, 3001, 3002, 3003, 3004, 3005, 3006, 3007, 3008, 3024, 3025, 3026, 3027, 3028, 3029, 3030, 3031,
3032, 3033, 3034, 4000, 4001, 4002, 4003, 4004, 4005, 4006, 4007, 4008, 4009, 4010, 4011, 4012, 4013,
4014, 4015, 4016, 4017, 4018, 4019, 4020, 4021, 4022, 4023, 4024, 4025, 4026, 4027, 4028, 4029, 4030,
4031, 4032, 4033, 4034, 4035, 4036

19.00--the following census blocks:

2000, 2001, 2002, 2014, 2015, 2016, 2017, 2018, 2019, 2020, 2021, 2022, 3000, 3001, 3002, 3003, 3026,
3027, 3028, 9007, 9008, 9015, 9016, 9019, 9020, 9021

20.00--the following census blocks:

1000, 1007, 2000, 2001, 2002, 2003, 2004, 2005, 2006, 2007, 2008, 2009, 2010, 2011, 2012, 2013, 2014,
2015, 2016, 2017, 2018, 2019, 2020, 2021, 2022, 3000, 3001, 3002, 3003, 3004, 3005, 3006, 3007, 3008,
3009, 3010, 3011, 3012, 3013, 3014, 3015, 3016, 3017, 4000, 4001, 4002, 4003, 4004, 4005, 4006, 4007,
4008, 4009, 4010, 5000, 5001, 5002, 5003, 5004, 5005, 5006, 5007, 5008, 5009, 5010, 5011, 5012

21.00--the following census blocks:

1000, 1001, 1006, 1007, 1008, 1009, 1010, 1011, 1012, 1013, 1014, 1015, 1016, 1017, 1018, 1019, 2000, 2001, 2002, 2003, 2004, 2005, 2006, 2007, 2008, 2009, 2010, 2011, 2012, 2013, 2014, 2015, 2016, 2017, 3000, 3001, 3002, 3003, 3004, 3005, 3006, 3007, 3008, 3009, 3010, 3011, 3012, 3013, 3014, 3015, 3016, 3017, 3018, 3019, 4000, 4001, 4002, 4003, 4004, 4005, 4006, 4007, 4008, 4009, 4010, 4011, 4012, 4013, 4014, 4015, 4016, 4017, 4018, 4019, 5002, 5003, 5004, 5005, 5006, 5007, 5008, 5009, 5010, 5011, 5012, 5013, 5014

22.00--the following census blocks:

1000, 1001, 1002, 1003, 1004, 1005, 1006, 1007, 1008, 1009, 1010, 1011, 1012, 1013, 1014, 1015, 1016, 1017, 1018, 2000, 2001, 2002, 2003, 2004, 2005, 2006, 2007, 2008, 2009, 2010, 2011, 2012, 2013, 2014, 2015, 2016, 2017, 2018, 2019, 3000, 3001, 3002, 3003, 3004, 3005, 3006, 3007, 3008, 3009, 3010, 3011, 3012, 4000, 4002, 4003, 4004, 4005, 4006, 4007, 4008, 4009, 4010, 4011, 4012, 4013, 4014, 4015, 4016, 4017

28.00--the following census blocks:

1011, 1012, 1013, 1014, 1015, 1016, 1017, 1018, 1019, 1020, 1021, 1022, 1023, 1024, 1025, 1026, 2002, 2003, 2004, 2005, 2006, 2007, 2008, 2009, 2010, 2011, 2012, 2013, 2014, 2015, 2016, 2017, 2018, 2019, 2020, 2021, 2022, 2023, 2024, 2025, 2026, 2027, 2028, 3001, 3002, 3003, 3004, 3005, 3006, 3011, 3012, 3013, 3016, 3017, 3018, 3019, 3020, 3021, 3022, 3023, 3024, 3025, 3026, 3027, 3028, 3029, 3030, 3031, 3032, 3033, 3034, 3035, 3036, 3037, 3038, 3039, 4000, 4001, 4002, 4003, 4004, 4005, 4006, 4007, 4008, 4009, 4010, 4011, 4012, 4013, 4014, 4015, 4016, 4017, 4018, 4019, 4020, 4021, 4022, 4023, 4024, 4025, 4026

29.02--the following census blocks:

1013, 1014, 1015, 1016, 2000, 2001, 2002, 2003, 2004, 2005, 2006, 2007, 2008, 2009, 2010, 2011, 2012, 2013, 2014, 2015, 2016, 2017, 2018, 2019, 2020, 2021, 2022, 2023, 2024, 2025, 2026, 2027, 2028, 2029, 2030, 2031, 3002, 3004, 3005, 3006, 3015, 3016, 3017, 3018, 3019, 3020, 3021, 3022, 3023, 3024, 3025, 3026

32.02--the following census blocks:

1004, 1005, 1006, 1007, 1008, 1014, 1015, 1016, 1017, 1018, 1019

33.00--the following census blocks:

1010, 1011, 1012, 1013, 1014, 1015, 1016, 1018, 1019, 1020, 1021, 3000, 3001, 3002, 3003, 3004, 3005, 3006, 3007, 3008, 3009, 3010, 3011, 3012, 4000, 4001, 4002, 4003, 4004, 4005, 4006, 4007, 4008, 4009, 4010, 4011, 4012, 5000, 5001, 5002, 5003, 5004, 5005, 5006, 5007, 5008, 5009, 5010, 5011, 5012, 6000, 6001, 6002, 6003, 6004, 6005, 6006, 6007, 6008, 6009, 6010

34.00--the following census blocks:

1011, 1012, 1013, 1014, 1015, 1016, 1017, 1018, 2000, 2001, 2002, 2003, 2004, 2005, 2006, 2007, 2008, 2009, 2010, 2011, 2012, 2013, 2014, 2015, 2016, 2017, 2018, 3003, 3004, 3005, 3006, 3007, 3008, 3009, 3010, 3011, 3012, 3013, 3014, 3015, 3016, 3017, 3018, 3019, 3020, 3021, 4007, 4012, 4013, 4014, 4015, 4016, 4017, 4018, 4019, 4020, 4021, 4022

35.00--the following census blocks:

1000, 1001, 1002, 1003, 1004, 1005, 1006, 1007, 1008, 1009, 1010, 1011, 1012, 1013, 1014, 1015, 1016, 1017, 1018, 1019, 2000, 2001, 2002, 2003, 2004, 2005, 2006, 2007, 2008, 2009, 2010, 2011, 2012, 2013, 2014, 2015, 2016, 2017, 2018, 2019, 2020, 2021, 2022, 2023, 2024, 5002, 5003, 5004, 5005, 5006, 5007, 5008, 5011, 5012, 5013, 5014, 5015, 5016, 5017, 5018, 5019, 5020, 5021, 5022, 5023, 5024, 5025

37.00--the following census blocks:

1000, 1001, 1003, 1004, 1005, 1006, 1007, 1008, 1009, 1010, 1011, 1012, 1013, 2000, 2001, 2002, 2003, 2004, 2005, 2006, 2007, 2008, 2009, 2010, 2011, 2012, 2013, 3000, 3001, 3002, 3003, 3004, 3005, 3006, 3007, 3008, 3009, 3010, 3011, 3012, 3013, 3014, 4000, 4001, 4002, 4003, 4004, 4005, 4006, 4007, 4008, 4009, 4010, 4011, 4012, 4013, 4014, 4015, 4016, 4017, 4018, 5000, 5001, 5002, 5003, 5004, 5005, 5006, 5007, 5008, 5009, 5010, 5011, 6000, 6001, 6002, 6003, 6004, 6005, 6006, 6007, 6008, 6009, 6010, 6011, 6012, 6013, 6014, 6015

38.06--the following census blocks:

1013, 1014, 3000, 3001, 3002, 3003, 3004, 3005, 3006, 3007, 5000, 5001, 5002, 5003, 5004, 5005, 5007

39.00--the following census blocks:

3144, 3145, 3146, 3147, 3148, 3149, 3150, 3151, 3152, 3153, 3154, 3155, 3156, 3159, 3160, 3161, 3178, 3179, 3180, 3184, 3186, 3187, 3188, 3189, 3190, 3191, 3192, 3193, 3194, 3195, 3196, 3197, 3198, 3199, 3200, 3201, 3202, 3203, 3204, 3205, 3206, 3207, 3208, 3209, 3210, 3211, 3212, 3213, 3214, 3215, 3216, 3217, 3218, 3219, 3220, 3221, 3222, 3223, 3224, 3225, 3226, 3227, 3228, 3229, 3230, 3231, 3232, 3233, 3234, 3235, 3236, 3237, 3238, 3239, 3240, 3241, 3242, 3243, 3244, 3245, 3246, 3247, 3248, 3249, 3250, 3251, 3252, 3253, 3254, 3255, 3256, 3257, 3258, 3259, 3260, 3261, 3262, 3263, 3264, 3265, 3266, 3267, 3268, 3269, 3270, 3271, 3272, 3273, 3274, 3275, 3276, 3277, 3289, 3290

47.04--the following census blocks:

1005, 1006, 1007, 1008, 1009, 1010, 1011, 1012, 2016, 2022

59.02--the following census block:

4015

60.00--the following census blocks:

1004, 1005, 1006, 1007, 1008, 1009, 1010, 1013, 1014, 1015, 1016, 1017, 1018, 1019, 1020, 1021, 1022, 1023, 1024, 1025, 1026, 1027, 1028, 1029, 1030, 2000, 2001, 2002, 2003, 2004, 2005, 2006, 2007, 2008, 2009, 2010, 2011, 3000, 3001, 3002, 3003, 3004, 3005, 3006, 3007, 3008, 3009, 3010, 3011, 3012, 3013, 3014, 3015, 3016, 3017, 3018, 3019, 3020, 3021, 3022, 3023, 3024, 3025, 3026, 3027, 3028, 3029, 3030, 3031, 3032, 3033, 3034, 3035, 3036, 4000, 4001, 4002, 4003, 4004, 4005, 4006, 4007, 4008, 4009, 4010, 4011, 4012, 4013, 4014, 4015, 4016, 4017, 4018, 4019, 4020, 4021, 4022, 5000, 5001, 5002, 5003, 5004, 5005, 5006, 5007, 5008, 5009, 5010, 5011

62.00--the following census blocks:

1000, 1001, 1002, 1003, 1004, 1005, 1006, 1007, 1008, 1009, 2000, 2001, 2002, 2003, 2004, 2005, 2006, 2007, 2008, 2009, 2010, 3000, 3001, 3002, 3003, 3004, 3005, 3006, 3007, 3008, 3009, 3010, 3011, 3012, 3013, 3014, 3015, 3016, 3017, 3018, 3019, 3020, 3021, 3022, 3023, 3024, 3025, 3026, 3027, 4000, 4001, 4002, 4003, 4004, 4005, 4006, 4007, 4008, 4009, 4010, 4011, 4012, 5014, 5015, 5018, 5020, 5021, 5022, 5023, 5024, 5025, 5026, 5027, 5028, 5029, 5030, 5031, 5032, 5034, 5035, 6000, 6001, 6002, 6003, 6004, 6005, 6006, 6007, 6008

68.01--the following census blocks:

1000, 1001, 1002, 1003, 1004, 1005, 1006, 1007, 1008, 1009, 1010, 1011, 1012, 1013, 1014, 1015, 1016, 1017, 1018, 1019, 1020, 1021, 1022, 1023, 1024, 1025, 1026, 1027, 1028, 1029, 1030, 1031, 1032, 1033, 1034, 1035, 1036, 1037, 1038, 1042, 1043, 1044, 1045, 1046, 1047, 1048, 1049, 1050, 1051, 1052, 1053, 1054, 1055, 2000, 2001, 2002, 2003, 2004, 2005, 2006, 2007, 2008, 2009, 2010, 2011, 3000, 3001, 3002, 3003, 3004, 3005, 3006, 3007, 3008, 3009, 3010, 3011, 4000, 4001, 4002, 4003, 4004, 4005, 4006, 4007, 4008, 4009, 4010, 4011, 4012, 4013, 4014, 4015, 4016, 4017, 4018, 4019, 4020

68.02--the following census blocks:

1002, 1003, 1004, 1005, 1006, 1007, 1008, 1009, 1010, 1011, 1012, 1013, 1014, 1015, 1016, 1017, 1018, 1019, 1020, 1021, 1022, 1023, 1024, 1035, 2011, 3000, 3001, 3002, 3003, 3004, 3005, 3006, 3007, 3008, 3009, 3010, 3011, 3012, 4000, 4001, 4002, 4003, 4004, 4005, 4006, 4007, 4008

69.00--the following census blocks:

1000, 1001, 1002, 1003, 1004, 1005, 1006, 1007, 1008, 1009, 1010, 1011, 1012, 1013, 1014, 1015, 1016, 1017, 1018, 1019, 1020, 1021, 1022, 1023, 1024, 1025, 1026, 1027, 1028, 1029, 1030, 1031, 1032, 1033, 1034, 1035, 1036, 1037, 2000, 2001, 2002, 2003, 2004, 2005, 2006, 2007, 2008, 2009, 2010, 2011, 2012, 2013, 2014, 2015, 2016, 2017, 2018, 2019, 2020, 2021, 2022, 2023, 2024, 2025, 2026, 2027, 3002, 3003, 3004, 3005, 3006, 3007, 3008, 3009, 3010, 3011, 3012, 3013, 3014, 3015, 3016, 3017, 3018, 3019, 3020, 3021, 3022, 3023, 3024, 3025, 3026, 3027, 3028, 3029, 3033, 3034, 3035, 3036, 3037, 3038, 3039

70.04--the following census blocks:

1000, 1001, 1002, 1003, 1004, 1005, 1006, 1007, 1008, 1011, 1012, 1013, 1014, 1015, 1016, 1017, 1018, 1019, 1020, 1021, 1022, 1023, 1030, 1031, 1032, 1033, 1034, 2000, 2001, 2002, 2003, 2004, 2005, 2006, 2007, 2008, 2009, 2010, 2011, 2012, 2013, 2014, 2015, 2016, 2017, 2018, 2019, 3000, 3001, 3002, 3003, 3004, 3005, 3006, 3007, 3008, 3009, 3010, 3011, 3012, 3013, 3014, 3015, 3016, 3017.

71.00--the following census blocks:

1000, 1001, 1002, 1003, 1004, 1005, 1006, 1007, 1008, 1009, 1010, 1011, 1012, 1013, 1014, 1015, 1016, 1017, 1018, 1019, 1020, 1021, 1022, 1023, 1024, 1025, 1026, 1027, 1028, 1029, 1030, 2002, 2003, 2004, 2005, 2006, 2007, 2008, 2009, 2010, 2011, 2012, 2013, 2014, 2015, 2016, 2017, 2018, 2019, 2020, 2021, 2022, 2023, 2024, 2025, 2026, 2027, 2028, 2029, 2030, 2031, 2032, 3002, 3003, 3004, 3005, 3006, 3007, 3008, 3009, 3011, 3012, 3014, 3015, 3016, 3017, 3018, 4000, 4001, 4002, 4003, 4004, 4005, 4006, 4007, 4008, 4009, 4010, 4011, 4012, 4013, 4014, 4015, 4016, 4017, 4018, 4019, 4020, 4021, 4022, 4023, 4024, 4025, 4026, 4027, 4028, 4029, 5000, 5001, 5002, 5003, 5004, 5005, 5006, 5007, 5008, 5009, 5010, 5011, 5012, 5013, 5014, 5015, 5016, 5017, 5018, 5019

73.00--the following census blocks:

1007, 1011, 2000, 2001, 2002, 2003, 2008, 2009, 2010

75.00--the following census blocks:

1000, 1001, 1002, 1003, 1004, 1005, 1006, 2000, 2001, 2002, 2003, 2004, 2005, 2009, 2010, 2011, 2012

76.00--the following census blocks:

1008, 1009, 1010, 1028, 1029, 1030, 1032, 1033, 1034, 1035, 1036, 1037, 1038, 1039, 1040, 1041, 1042, 2000, 2001, 2002, 2003, 2006, 2007, 2008, 2009, 2010, 2011, 2012, 2013, 2014, 2015, 2016, 2017, 2018, 2019, 2020, 2021, 2022, 2023, 2024, 2025, 2026, 2027, 2028, 2029, 2030, 2031, 2032, 2033, 2034, 2035, 2036, 2037, 2038, 2039, 2040, 2041, 2042, 2043, 2044, 2045, 2046, 2047, 2048, 2049, 2050, 2051, 2052, 2053, 2054, 2055, 2056, 2057, 2058, 2059, 2060, 2061, 2062, 2063, 2064, 2065, 2066, 2067, 2068, 2069, 2070, 2071, 2072, 2073, 2074, 2075, 2076, 2077, 2078, 2079, 2080, 2081, 2082, 2083, 2084, 2085, 2086, 2087, 2088, 2089, 2090, 2091, 2092, 2093, 2094, 2095, 2096, 2097, 2098, 2099, 2100, 2101, 2102, 2103, 2104, 2105, 2106, 2107, 2108, 2109, 2110, 2111, 2112, 2113, 2114, 2115, 2116, 2117, 2118, 2119, 2120, 2121, 2122, 2123, 2124, 3000, 3001, 3002, 3003, 3004, 3005, 3006, 3007, 3008, 3009, 3010, 3011, 3012, 3013, 3014, 3015, 3016, 3017, 3018, 3019, 3020, 3021, 3022, 3023, 3024, 3025, 3026, 3027, 3028, 3029, 3030, 3031, 3032, 3033, 3034, 3035, 3036, 3037, 3038, 3039, 3040, 3041, 3042, 3043, 3044, 3045, 3046, 3047, 3048, 3049, 3050, 3051, 3052, 3053, 3054, 3055, 3056, 3057, 4000, 4001, 4002, 4003, 4004, 4005, 4006, 4007, 4008, 4009, 4010, 4011, 4012, 4013, 4014, 4015, 4016, 4017, 4018, 4019, 4020, 4021, 4022, 4023, 4024, 4025, 4026, 4027, 4028, 4029, 4030, 4031, 4032, 4033, 4034, 4035, 4036, 4037, 4038, 4039, 4040, 4041, 4042, 4043, 4044, 4045, 4046, 4047, 4048, 4049, 4050, 4051, 4052, 4053, 4054, 4055, 4056, 4057

77.00--the following census blocks:

1004, 1005, 1006, 1024, 1025, 1026, 1027, 1028, 1029, 1030, 1031, 1032, 1033, 1041, 1042, 1043, 1087, 1088, 4000, 4001, 4002, 4003, 4004, 4005, 4006, 4007, 4008, 4009, 4010, 4011, 4012, 4013, 4014, 4015, 4016, 4017, 4018, 4019, 4020, 4021, 4022, 4023, 4024, 4025, 4026, 4027, 4028, 4029, 4030, 4031, 4032, 4033, 4034, 4035, 4036, 4037, 4038, 4039, 4040, 4041, 4042, 4043

82.00--the following census blocks:

1118, 1119, 1120, 1121, 1122, 1123, 1124, 1127, 1128, 1129, 1130, 1131, 1132, 1133, 1134, 1135, 1136, 1137, 1138, 1139, 1140, 1141, 1142, 1143, 1144, 1145, 1146, 1147, 1148, 1149, 1150, 1151, 1152, 1153, 1154, 1155, 1156, 1157, 1158, 1159, 1160, 1161, 1162, 1163, 1164, 1165, 1166, 1167, 1168, 1169, 1170, 1171, 1172, 1173, 1174, 1175, 1176, 1177, 1178, 1179, 1180, 1181, 1182, 1183, 1184, 1185, 1186, 1187, 1188, 1189, 1190, 1191, 1192, 1193, 1194, 1195, 1196, 1197, 1198, 1199, 1200, 1201, 1202, 1203, 1204, 1205, 1206, 1207, 1208, 1209, 1210, 1211, 1212, 1213, 1214, 1215, 1216, 1217, 1218, 1219, 1220, 1221, 1222, 1223, 1224, 1225, 1226, 1227, 1228, 1229, 1230, 1231, 1232, 1233, 1234, 1235, 1236, 1237, 3000, 3001, 3002, 3003, 3004, 3022, 3023, 3024, 3027, 3028, 3029, 3030, 3031, 3032, 3033, 3034, 3035, 3036, 3037, 3038, 3039, 3040, 3041, 3042, 3043, 3044, 3045, 3046, 3047, 3048, 3049, 3050, 3051, 3052, 3053, 3054, 3055, 3056, 3057, 3058, 3059, 3060, 3061, 3062, 3063, 3064, 3065, 3066, 3067, 3068, 3069, 3070, 3071, 3072, 3073, 3074, 3075, 3076, 3077, 3078, 3079, 3080, 3081, 3082, 3083, 3084, 3085, 3086, 3087, 3088, 3089, 3090, 3091, 3092, 3093, 3094, 3095, 3096, 3097, 3098, 3099, 3100, 3101, 3102, 3103, 3104, 3105, 3106, 3107, 3108, 3109, 3110, 3111, 3112, 3113, 3114, 3115, 3116, 3117, 3118, 3119, 3120, 3121, 3122, 3123, 3124, 3125, 3126, 3127, 3128, 3129, 3130, 3131, 3132, 3133, 3134, 3135, 3136, 3137, 3138, 3139, 3140, 3141, 3142, 3143, 3144, 3145, 3146, 3147, 3148, 3149, 3150, 3151, 3152, 3153, 3154, 3155,

3156, 3157, 3158, 3159, 3160, 3161, 3162, 3163, 3164, 3165, 3166, 3167, 3168, 3169, 3170, 3171, 3172,
3173, 3174, 3175, 3176, 3177, 3178, 3179, 3180, 3181, 3182, 4000, 4001, 4002, 4003, 4004, 4005, 4006,
4007, 4008, 4009, 4010, 4011, 4012, 4013, 4014, 4015, 4016, 4017, 4018, 4019, 4020, 4021, 4022, 4023,
4024, 4025, 4026, 4027, 4028, 4029, 4030, 4031, 4032, 4033, 4034, 4035, 4036, 4037, 4038, 4039, 4040,
5000, 5001, 5002, 5003, 5004, 5005, 5006, 5007, 5008, 5009, 5010, 5011, 5012, 5013, 5014, 5015, 5016,
6000, 6001, 6002, 6003, 6004, 6005, 6006, 6007, 6008, 6009, 6010, 6011, 6012, 6013, 6014, 6015, 6016,
6017, 6018, 6019, 6020, 6021, 6022, 6023, 6024, 6025, 6026, 6027, 6028, 6029, 6030, 6031, 6032, 6033,
6034, 6035, 6036, 6037, 6038, 6039, 6040, 6041, 6042, 6043, 6044, 6045, 6046, 6047, 6048, 6049, 6050,
6051, 6052, 6053, 6054, 6055, 6056, 6057, 6058, 6059, 6060, 6061, 6062, 6063, 6064, 6065, 6066, 6067,
6068, 6069, 6070, 6071, 6072, 6073, 6074, 6075, 6076, 6077, 6078, 6079, 6080, 6081, 6082, 6083, 6084,
6085, 6086, 6087, 6088, 6089, 6090, 6091, 6092, 6093, 6094, 6095, 6096, 6097, 6098, 6099, 6100, 6101,
6102, 6103, 6104, 6105, 6106, 6107, 6108, 6109, 6110, 6111, 6112, 6113, 6114, 6115, 6116, 6117, 6118,
6119, 6120, 6121, 6122, 6123, 6124, 6125, 6126, 6127, 6128, 6129, 6130, 6131, 6132, 6133, 6134, 6135,
6136, 6137, 6138, 6139, 6140, 6141, 6142, 6143, 6144, 6145, 6146, 6147, 6148, 6149, 6150, 6151, 6152,
6153, 6154, 6155, 6156, 6157, 6158, 6159, 6160, 6161, 6162, 6163, 6164, 6165, 6166, 6167, 6168, 6169,
6170, 6171, 6172, 6173, 6174, 6175, 6176, 6177, 6178, 6179, 6180, 6181, 6182, 6183, 6184, 6185, 6186,
6187, 6188, 6189, 6190, 6191, 6192, 6193, 6194, 6195, 6196, 6197, 6198, 6199, 6200, 6201, 6202, 6203,
6204, 6205, 6206, 6207, 6208, 6209, 6210, 6211, 6212, 6213, 6214, 6215, 6216, 6217, 6218, 6219, 6220,
6221, 6222, 6223, 6224, 6225, 6226, 6227, 6228, 6229, 6230, 6231, 6232, 6233, 6234, 6235, 6236, 6237,
6238, 6239, 6240, 6241, 6242, 6243, 6244, 6245, 6246, 6247, 6248, 6249, 6250, 6251, 6252, 6253, 6254,
6255, 6256, 6257, 6258, 6259, 6260, 6261, 6262, 6263, 6264, 6265, 6266, 6267, 6268, 6269, 6270, 6271,
6272, 6273, 6274, 6275, 6276, 6277, 6278, 6279, 6280, 6281, 6282, 6283, 6284, 6285, 6286, 6287, 6288,
6289, 6290, 6291, 6292, 6293, 6294, 6295, 6296, 6297, 6298, 6299, 6300, 6301, 6302, 6303, 6304, 6305,
6306, 6307, 6308, 6309, 6310, 6311, 6312, 6313, 6314, 6315, 6316, 6317, 6318, 6319, 6320, 6321, 6322,
6323, 6324, 6325, 6326, 6327, 6328, 6329, 6330, 6331, 6332, 6333, 6334, 6335, 6336, 6337, 6338, 6339,
6340, 6341, 6342, 6343, 6344, 6345, 6346, 6347, 6348, 6349, 6350, 6351, 6352, 6353, 6354, 6355, 6356,
6357, 6358, 6996, 6997, 6998, 6999

83.01--the following census blocks:

1000, 1001, 1002, 1003, 1004, 1005, 1006, 1007, 1008, 1009, 1010, 1011, 1012, 1013, 1014, 1015, 1016,
1017, 1018, 1019, 2001, 2002, 2003, 2004, 2005, 2006, 2007, 2008, 2009, 2010, 2011, 3044, 3045, 3046,
3047, 3054, 3055, 3056, 3057, 3058, 3059, 3060, 3061, 3062, 3063, 3064, 3065, 3066, 3067, 3069

83.02--the following census blocks:

1002, 1004, 1005, 1006, 1007, 1008, 1009, 1010, 1011, 1012, 1013, 1014, 1015, 1016, 1017, 1018, 1019,
1020, 1021, 1022, 1023, 1024, 1025, 1026, 1027, 1028, 1029, 1030, 1031, 1032, 1033, 2001, 2002, 2004,
2005, 2006, 2007, 2008, 2009, 2010, 2011, 2012, 2013, 2014, 2015, 2016, 2017, 2018, 2019, 2020, 2021,
2022, 2023, 2024, 2025, 2026, 2027, 2028, 2029, 2030, 2031, 2032, 2033, 2034, 2035, 2036, 2037, 2038,
2039, 2040, 2041, 2042, 2043, 2044, 2045, 2046, 2047, 2048, 2049, 2050, 2051, 2052, 2053, 2054, 2055,
2056, 2057, 2058, 2059, 2060, 2061, 2062, 2063, 2064, 2065, 2066, 2067, 2068, 2069, 2070, 2071, 2072,
2073, 2074, 2075, 2076, 2077, 2078, 2079, 2080, 2081, 2082, 2083, 2084, 2085, 2086, 2087, 2088, 2089,
2090, 2091, 2092, 2093, 2094, 2095, 2096, 2097, 2098, 2099, 2100, 2101, 2102, 2103, 2104, 2105, 2106,
2107, 2108, 2109, 2110, 2111, 2112, 2113, 2114, 2115, 2116, 2117, 2118, 2119, 2120, 2121, 2122, 2123,
2124, 2127, 2128, 2129, 2130, 2131, 2132, 2133, 2134, 2135, 2136, 2137, 2138, 2139, 2140, 2141, 2142,
2143, 2144, 2145, 2146, 2147, 2148, 2149, 2150, 2151, 2152, 2153, 2154, 2155, 2156, 2157, 2158, 2159,
2160, 2161, 2162, 2163, 2164, 2165, 2166, 2167, 2168, 2169, 2170, 2171, 2172, 2173, 2174, 2175, 2176,
2177, 2178, 2179, 2180, 2181, 2182, 2183, 2184, 2185, 2186, 2187, 2188, 2189, 2190, 2191, 2192, 2193,
2194, 2195, 2196, 2197, 2198, 2199, 2200, 2201, 2202, 2203, 2204, 2205, 2206, 2207, 2208, 2209, 2210,
2211, 2212, 2213, 2214, 2215, 2216, 2217, 2218, 2219, 2220, 2221, 2222, 2223, 2224, 2225, 2226, 2227,
2228, 2229, 2230, 2231, 2232, 2233, 2234, 2235, 2236, 2237, 2238, 2239, 2240, 2241, 2242, 2243, 2244,
2245, 2246, 2247, 2248, 2249, 2250, 2251, 2252, 2253, 2254, 2255, 2256, 2257, 2258, 2259, 2260, 2261,
2262, 2263, 2264, 2265, 2266, 2267, 2268, 2269, 2270, 2271, 2272, 2273, 2274, 2275, 2276, 2277, 2278,
2279, 2280, 2281, 2282, 2283, 2284, 2285, 2286, 2287, 2288, 2289, 2290, 2291, 2292, 2293, 2294, 2295,
2296, 2297, 2298, 2299, 2300, 2301, 2302, 2303, 2304, 2305, 2306, 2307, 2308, 2309, 2310, 2311, 2312,
2313, 2314, 2315, 2316, 2317, 2318, 2319, 2320, 2321, 2322, 2323, 2324, 2325, 2326, 2327, 2328, 2329,
2330, 2331, 2332, 2333, 2334, 2335, 2336, 2337, 2338, 2339, 2340, 2341, 2342, 2343, 2344, 2345, 2346,
2347, 2348, 2349, 2350, 2351, 2352, 2353, 2354, 2355, 2356, 2357, 2358, 2359, 2360, 2993, 2994, 2995,
2996, 2997, 2998, 3000, 3001, 3002, 3003, 3004, 3005, 3006, 3007, 3008, 3009, 3010, 3011, 3012, 3013,
3014, 3015, 3016, 3017, 3018, 3019, 3020, 3021, 3022, 3023, 3024, 3025, 3026, 3027, 3028, 3029, 3030,
3031, 3032, 3033, 3034, 3035, 3036, 3037, 3038, 3039, 3040, 3041, 3042, 3043, 3044, 3045, 3046, 3047,
3048, 3049, 3050, 3051, 3052, 3053, 3054, 3055, 3056, 3057, 3058, 3059, 3060, 3061, 3062, 3063, 3064,
3065, 3066, 3067, 3068, 3069, 3070, 3071, 3072, 3073, 3074, 3075, 3076, 3077, 3078, 3079, 3080, 3081,
3082, 3083, 3084, 3085, 3086, 3087, 3088, 3089, 3090, 3091, 3092, 3093, 3094, 3095, 3096, 3097, 3098,
3099, 3100, 3101, 3102, 3103, 3104, 3105, 3106, 3107, 3108, 3109, 3110, 3111, 3112, 3113, 3114, 3115,
3116, 3117, 3118, 3119, 3120, 3121, 3122, 3123, 3124, 3125, 3126, 3127, 3128, 3129, 3130, 3131, 3132,

3133, 3134, 3135, 3136, 3137, 3138, 3139, 3140, 3141, 3142, 3143, 3144, 3145, 3146, 3147, 3148, 3149,
3150, 3151, 3152, 3153, 3154, 3155, 3156, 3157, 3158, 3159, 3160, 3161, 3162, 3163, 3164, 3165, 3166,
3167, 3168, 3169, 3170, 3171, 3172, 3173, 3174, 3175, 3176, 3177, 3178, 3179, 3180, 3181, 3182, 3183,
3184, 3185, 3186, 3187, 3188, 3189, 3190, 3191, 3192, 3193, 3194, 3195, 3196, 3197, 3198, 3199, 3200,
3201, 3202, 3203, 3204, 3205, 3206, 3207, 3208, 3209, 3210, 3211, 3212, 3213, 3214, 3215, 3216, 3217,
3218, 3219, 3220, 3221, 3222, 3223, 3224, 3225, 3226, 3227, 3228, 3229, 3230, 3231, 3232, 3233, 3234,
3235, 3236, 3237, 3238, 3239, 3240, 3241, 3242, 3243, 3244, 3245, 3246, 3247, 3248, 3249, 3250, 3251,
3252, 3253, 3254, 3255, 3256, 3257, 3258, 3259, 3260, 3261, 3262, 3263, 3264, 3265, 3266, 3267, 3268,
3269, 3270, 3271, 3272, 3273, 3274, 3275, 3276, 3277, 3278, 3279, 3280, 3281, 3282, 3283, 3284, 3285,
3286, 3287, 3288, 3289, 3290, 3291, 3292, 3293, 3294, 3295, 3296, 3297, 3298, 3299, 3300, 3301, 3302,
3303, 3304, 3305, 3306, 3307, 3308, 3309, 3310, 3311, 3312, 3313, 3314, 3315, 3316, 3317, 3318, 3319,
3320, 3321, 3322, 3323, 3324, 3325, 3326, 3327, 3328, 3329, 3330, 3331, 3332, 3333, 3334, 3335, 3336,
3337, 3338, 3339, 3340, 3341, 3342, 3343, 3344, 3345, 3346, 3347, 3348, 3349, 3350, 3351, 3352, 3353,
3354, 3355, 3356, 3357, 3358, 3359, 3360, 3361, 3362, 3363, 3364, 3365, 3366, 3367, 3368, 3369, 3370,
3371, 3372, 3373, 3374, 3375, 3376, 3377, 3378, 3379, 3380, 3381, 3382, 3383, 3384, 3385, 3386, 3387,
3388, 3389, 3390, 3391, 3392, 3393, 3394, 3395, 3396, 3397, 3398, 3399, 3400, 3401, 3402, 3403, 3404,
3405, 3406, 3407, 3408, 3409, 3410, 3411, 3412, 3413, 3414, 3415, 3416, 3417, 3418, 3419, 3420, 3421,
3422, 3423, 3424, 3425, 3426, 3427, 3428, 3429, 3430, 3431, 3432, 3433, 3434, 3435, 3436, 3437, 3438,
3439, 3440, 3441, 3442, 3443, 3444, 3445, 3446, 3447, 3448, 3449, 3450, 3451, 3452, 3453, 3454, 3455,
3456, 3457, 3458, 3459, 3460, 3461, 3462, 3463, 3464, 3465, 3466, 3467, 3468, 3469, 3470, 3471, 3472,
3473, 3474, 3475, 3476, 3477, 3478, 3479, 3480, 3481, 3482, 3483, 3484, 3485, 3486, 3487, 3488, 3489,
3490, 3491, 3492, 3493, 3494, 3495, 3496, 3497, 3498, 3499, 3500, 3501, 3502, 3503, 3504, 3505, 3506,
3507, 3508, 3509, 3510, 3511, 3512, 3513, 3514, 3515, 3516, 3517, 3518, 3519, 3520, 3521, 3522, 3523,
3524, 3994, 3995, 3996, 3997, 3998, 3999, 4000, 4001, 4002, 4003, 4004, 4005, 4006, 4007, 4008, 4009,
4010, 4011, 4012, 4013, 4014, 4015, 4016, 4017, 4018, 4019, 4020, 4021, 4022, 4023, 4024, 4025, 4026,
4027, 4028, 4029, 4030, 5000, 5001, 5002, 5003, 5004, 5005, 5006, 5007, 5008, 5009, 5010, 5011, 5012,
5013, 5014, 5015, 5016, 5017, 5018, 5019, 5020, 5021, 5022, 5023, 5024, 5025

Kern

Whole Tracts in Kern County

12.01, 12.02, 15.00, 20.00, 21.00, 22.00, 23.02, 25.00, 31.03, 40.00, 41.01, 41.02, 43.01, 43.02,
44.01, 44.02, 46.01, 47.00, 48.00, 49.01, 49.02, 50.00, 64.01, 64.02

Partial Tracts in Kern County

9.05--the following census blocks:

1011, 1012, 1013, 1015, 1016, 1017

9.06--the following census blocks:

1010, 1015, 1016, 1017, 1018, 1019, 1020, 1021, 1022, 2017, 2018, 2019, 2020, 2021, 2022

11.01--the following census blocks:

2002, 2003, 2004, 2006, 2007, 2008, 2009

11.02--the following census blocks:

1000, 1001, 1002, 1003, 1004, 1005, 1006, 1007, 1008, 1009, 1010, 1011, 1012, 1013, 1014, 1015, 1016,
1017, 1018, 1019, 1020, 1021, 1022, 1023, 1024, 1025, 1027, 2000, 2001, 2002, 2003, 2004, 2005, 3000,
3001, 3002, 3003, 3004, 3005, 3006, 3007, 3008, 3009, 3010, 3011, 3012, 4000, 4001, 4002, 4003, 4004,
4005, 4006, 4007, 4008, 4009, 4010, 4011, 4012, 4013, 4014, 4015

11.03--the following census blocks:

1000, 1001, 1002, 1003, 1004, 1005, 1006, 1007, 1008, 1009, 1010, 1011, 2000, 2001, 2002, 2003, 2004,
2005, 2006, 2007, 2008, 2009, 2010, 2011, 2012, 2013, 3000, 3001, 3002, 3004, 3005, 3006, 3007, 3008,
3009

13.00--the following census blocks:

1000, 1001, 1002, 1003, 1004, 1005, 1006, 1012, 1013, 1014, 1015, 1016, 1017, 1018, 1019, 1020, 1021,
1022, 1023, 1024, 1025, 1026, 1027, 1028, 1029, 1030, 2000, 2001, 2002, 2003, 2004, 2005, 2006, 2007,
2008, 2011, 2012, 2013, 2014, 2015, 2016, 2017, 2018, 2019, 2020, 2021, 2022, 3000, 3001, 3002, 3003,

3004, 3005, 3006, 3007, 3008, 3009, 3010, 3011, 3012, 3013, 3014, 3015, 3016, 3017, 3018, 3019, 3020,
3021, 4000, 4001, 4002, 4003, 4004, 4005, 4006, 4007, 4008, 4009, 4010, 4011, 4012, 4013, 4014, 4015,
4016, 4017, 4018, 4019, 5000, 5001, 5002, 5003, 5004, 5005, 5006, 5007, 5008, 5009, 6000, 6001, 6002,
6003, 6004, 6005, 6006, 6007, 6008, 6009, 6010, 6011, 6012, 6013

14.00--the following census blocks:

1000, 1001, 1002, 1003, 1004, 1005, 1006, 1007, 1008, 1009, 1010, 1011, 1012, 1013, 1014, 1015, 1016,
1017, 1018, 1019, 1020, 1021, 1022, 1023, 2000, 2001, 2002, 2003, 2004, 2005, 2006, 2007, 2008, 2009,
2010, 2011, 2012, 2013, 2014, 2015, 2016, 2017, 2019, 3000, 3001, 3002, 3003, 3004, 3005, 3008, 3009,
3010, 3011, 3012, 3013, 3014, 3015, 3016, 3017, 3020, 3021, 3022, 3023, 3024, 3025, 3026, 3027, 3028,
3029, 3032, 3033, 4000, 4001, 4002, 4003, 4004, 4005, 4006, 4007, 4008, 4009, 4010, 4011, 4012, 4013,
4014, 4015, 4016, 4017, 4018, 4019, 4020, 4021, 4022, 4023, 4024, 4025, 4026, 4027, 4028, 4029, 4030,
4031, 4032, 4033, 4034, 4035, 4036, 4037, 4038

16.00--the following census blocks:

1117, 1120, 1121, 1123, 1124, 1125, 1126, 1127, 1128, 2064, 2065, 2066, 2067, 2068, 2069, 2070, 2071,
2072, 2073, 2074

19.02--the following census blocks:

1000, 1005, 1006, 1011, 1012

23.01--the following census blocks:

1004, 1005, 1006, 1007, 1008, 1009, 1013, 1014, 1015, 1016, 1017, 1018, 1019, 1020, 1021, 1022, 1023,
1024, 1025, 2000, 2001, 2002, 2003, 2004, 2005, 2006, 2007, 2008, 2009, 2010, 2011, 2012, 2013, 2014,
2015, 2016, 2017, 2018, 2019, 2020, 2021, 3000, 3001, 3002, 3003, 3004, 3005, 3006, 3007, 3008, 3009,
3010, 3011, 4002, 4003, 4004, 4005, 4006, 4007, 4008, 4009, 4010, 4011, 4012, 4013, 4014, 4015, 4016,
4017, 4018

24.00--the following census blocks:

1005, 1006, 1007, 1008, 1009, 1010, 1011, 1012, 1013, 1014, 1015, 1016, 1027, 1028, 1029, 1030, 1031,
1032, 1033, 1034, 1035, 1036, 1037, 1038, 1039, 1040, 1066, 1067, 1068, 1069, 1070, 1071, 1072, 1073,
1074, 1075, 1076, 1077, 1103

26.00--the following census blocks:

1000, 1001, 1002, 1003, 1004, 1005, 1006, 1007, 1008, 1009, 1010, 1011, 1012, 1013, 2000, 2001, 2002,
2003, 2004, 2005, 2006, 2007, 2008, 2011, 2012, 3000, 3001, 3002, 3003, 3004, 3005, 3006, 3007, 3008,
3009, 3010, 3011, 3012, 3013, 3014, 3015, 3016, 3017, 3018

27.00--the following census blocks:

1010, 1011, 1012

30.00--the following census blocks:

1000, 1001, 1002, 1003, 1004, 1005, 1006, 1007, 1008, 1009, 1010, 2000, 2001, 2002, 2003, 2004, 2005,
2006, 2007, 2008, 2009, 2010, 2011, 2012, 2013, 3000, 3001, 3002, 3003, 3004, 3005, 3006, 3007, 3008,
3009, 4000, 4001, 4002, 4003, 4004, 4005, 4006, 4007, 4008, 4009, 4010, 4011, 4012, 4014, 4015, 4016,
4017, 5004, 5008, 6000, 6001, 6002, 6003, 6004, 6005, 6006, 6007, 6008, 6009, 6010, 6011, 6012, 6013

31.21--the following census blocks:

1000, 1001, 1002, 1003, 1004, 1005, 1006, 1007, 1008, 1029, 1030, 1031, 1032, 1033, 1034, 2000, 2001,
2002, 2003, 2004, 2005, 2015, 2016, 2019, 2020, 2021, 2022, 2023, 2024, 2025, 2026, 2027, 2028, 2029,
2030, 2031, 2032, 2033, 2034, 2037

31.22--the following census blocks:

1000, 1001, 1031, 1032, 1042, 1043, 1044

32.01--the following census blocks:

2001 Cal. Legis. Serv. Ch. 348 (A.B. 632) (WEST)

1020, 1021, 1046, 1047, 1048, 1049, 1050, 1051, 1052, 1053, 1054, 1055, 1056, 1057, 1058, 1059, 1060, 1061, 1062, 1063, 1064, 1065, 1066, 1067, 1072, 1073, 1074, 1075, 1076, 1077, 1078, 1079, 1096, 1097, 1098, 1099, 1100, 1101, 1102, 1103, 1104, 1108, 1109, 1110, 1111, 1112, 1113, 1114, 1115, 1125, 1126, 1127

32.02--the following census blocks:

1000, 1001, 1002, 1003, 1004, 1005, 1006, 1025, 1026, 1027, 1028, 1029, 1030, 1032, 1033, 1034, 1035, 1036, 1072, 1073, 1074, 1075, 1080, 1081, 1082, 1083, 1084, 1085, 1086, 1087, 1092, 1093, 1094, 1095

32.04--the following census blocks:

1000, 1001, 1002, 1003, 1004, 1005, 1006, 1007, 1008, 1009, 1010, 1013, 1026, 1028, 1055, 1056, 1057, 1058, 1059, 1060, 1068, 1069, 1194

37.00--the following census blocks:

1000, 1001, 1002, 1003, 1004, 1005, 1006, 1010, 1012, 1013, 2000, 2001, 2002, 2003, 2004, 2005, 2006, 2007, 2008, 2009, 2010, 2011, 2012, 2013, 2014, 2015, 2016, 2017, 2018, 2019, 2020, 2021, 2022, 2023, 2024, 2025, 2026, 2027, 2028, 2029, 2030, 2031, 3011, 3012, 3013, 3014, 3015, 3016, 3017, 3018, 3019, 3020, 3021, 3022, 3023, 3024, 3025, 3026, 3027, 3028, 3029, 3030, 3031, 3032, 3033, 3034, 3035, 3036, 3037, 3040, 3041, 3042, 3043, 3044, 3045, 3046, 3047, 3048, 3049, 3050, 3051, 3052, 3053, 3054, 3055, 3056, 3057, 3058, 3059, 3060, 3061, 3062, 3063, 3064, 3065, 3066, 3067, 3068, 3069, 3070, 3071, 3072, 3073, 3074, 3075, 3076, 3077, 3078, 3079, 3080, 3081, 3082, 3083, 3084, 3085, 3086, 3087, 3088, 3089, 3090, 3091, 3092, 3093, 3094, 3095, 3096, 3097, 3098, 3099, 3100, 3101, 3102, 3103, 3104, 3105, 3106, 3107, 3108, 3109, 3110, 3111, 3112, 3113, 3114, 3115, 3116, 3117, 3118, 3141, 3142, 3143, 3144, 3145, 3146, 3147, 3148, 3149, 3150, 3151, 3152, 3153, 3154, 3155, 3156, 3157, 3158, 3159, 3160, 3161, 3162, 3163, 3176, 3177, 3203, 3204, 3205, 3206, 3207, 3208, 3209, 3210, 3240, 3241, 3242, 3243, 3244, 3278, 3285, 3286, 3287, 3288, 3289, 3290, 3291, 3292, 3293, 3294, 3295, 3296, 3297, 3298, 3299, 3300, 3301, 3302, 3303, 3304, 3305, 3306, 3307, 3308, 3309, 3310, 3311, 3312, 3330, 3331, 3332, 3333, 3334, 3335, 3336, 3338, 3339, 3340, 3341, 3342, 3343, 3344, 3345, 3346, 3347, 3348, 3349, 3350, 3351, 3352, 3353, 3354, 3355, 3356, 3357, 3358, 3359, 3360, 3361, 3362, 3363, 3364, 3365, 3366, 3367, 3368, 3369, 3370, 3371, 3372, 3373, 3374, 3375, 3376, 3377, 3378, 3379, 3380, 3381, 3382, 3383, 3384, 3385, 3386, 3387, 3388, 3389, 3390, 3391, 3392, 3393, 3394, 3395, 3396, 3397, 3398, 3399, 3400, 3401, 3402, 3403, 3404, 3405, 3406, 3407, 3408, 3409, 3410, 3411, 3412, 3413, 3414, 3415, 3416, 3417, 3418, 3419, 3420, 3421, 3422, 3423, 3424, 3425, 3426, 3427, 3428, 3429, 3430, 3431, 3432, 3433, 3434, 3435, 3436, 3437, 3438, 3439, 3440, 3441, 3442, 3443, 3444, 3445, 3446, 3447, 3448, 3449, 3450, 3451, 3452, 3453, 3454, 3455, 3456, 3457, 3458, 3459, 3460, 3461, 3462, 3463, 3464, 3465, 3466, 3467, 3468, 3469, 3470, 3471, 3472, 3473, 3474, 3475, 3476, 3477, 3478, 3479, 3480, 3481, 3482, 3483, 3484, 3485, 3486, 3487, 3488, 3489, 3490, 3491, 3492, 3493, 3494, 3495, 3496, 3497, 3498, 3499, 3500, 3501, 3502, 3503, 3504, 3505, 3506, 3507, 3508, 3509, 3510, 3511, 3512

39.00--the following census blocks:

2006, 2007, 2008, 2009, 2010, 2011, 2012, 2013, 2014, 2018, 2019, 2020, 2021, 2022, 2023, 2024, 2025, 2026, 2027, 2028, 2029, 2030, 2031, 2032, 2033, 2034, 2035, 2036, 2037, 2038, 2039, 2040, 2041, 2042, 2043, 2044, 2045, 2046, 2047, 2048, 2049, 2050, 2051, 2052, 2053, 2054, 2055, 2056, 2057, 2058, 2059, 2060, 2061, 2062, 2063, 2064, 2065, 2066, 2067, 2068, 2069, 2070, 2071, 2072, 2073, 2074, 2075, 2076, 2077, 2078, 2079, 2080, 2081, 2082, 2083, 2084, 2085, 2086, 2087, 2088, 2089, 2090, 2091, 2092, 2093, 2094, 2095, 2096, 2097, 2098, 2099, 2100, 2101, 2102, 2103, 2104, 2105, 2106, 2107, 2108, 2109, 2110, 2111, 2112, 2113, 2114, 2115, 2119, 2120, 2122, 2135, 2136, 2137, 2138, 2139, 2157, 2158, 2159, 2160, 2161, 2162, 2163, 2164, 2165, 2166, 2167, 2168, 2169, 2170, 2171, 2172, 2173, 2174, 2175, 2176, 2177, 2178, 2179, 2180, 2181, 2182, 2183, 2184, 2185, 2186, 2187, 2188, 2189, 2190, 2191, 2192, 2193, 2194, 2195, 2196, 2197, 2201, 2202, 2203, 2204, 2205, 2206, 2207, 2208, 2209, 2210, 2211, 2212, 2213, 2214, 2215, 2216, 2233, 2241, 2242, 2243, 2244, 2245, 2246, 2247, 2248, 2249, 2250, 2251, 2252, 2253, 2337, 2338

42.00--the following census blocks:

1000, 1001, 1002, 1003, 1004, 1005, 1006, 1007, 1008, 1009, 1010, 1011, 1012, 1013, 1014, 1015, 1016, 1017, 1018, 1019, 1020, 1021, 1022, 1023, 1024, 1025, 1026, 1027, 1028, 1029, 1030, 1031, 1032, 1033, 1034, 1035, 1036, 1037, 1038, 1039, 1040, 1041, 1042, 1043, 1044, 1045, 1046, 1047, 1048, 1049, 1050, 1051, 1052, 1053, 1054, 1055, 1056, 1057, 1058, 1059, 1060, 1061, 1062, 1063, 1064, 1065, 1066, 1067, 1068, 1069, 1070, 1071, 1072, 1073, 1074, 1075, 1076, 1077, 1078, 1079, 1080, 1081, 1082, 1083, 1084, 1085, 1086, 1087, 1088, 1089, 1090, 1091, 1092, 1093, 1094, 1095, 1096, 1097, 1098, 1099, 1100, 1101, 1102, 1103, 1104, 1105, 1106, 1107, 1108, 1109, 1110, 1111, 1112, 1113, 1114, 1115, 1116, 1117, 1118, 1119, 1120, 1121, 1122, 1123, 1124, 1126, 1129, 1130, 1131, 1132, 1136, 1137, 1138, 1139, 1140, 1141,

1144, 1145, 1146, 1147, 1182, 1183, 1184, 1185, 1186, 1187, 1188, 1189, 1190, 1191, 1192, 1193, 1194,
1195, 1196, 1197, 1198

45.00--the following census blocks:

1000, 1001, 1002, 1003, 1004, 1005, 1006, 1007, 1008, 1009, 1010, 1011, 1012, 1013, 1014, 1015, 1016,
1017, 1018, 1019, 1020, 1021, 1022, 1023, 1024, 1025, 1026, 1027, 2000, 2001, 2002, 2003, 2004, 2005,
2006, 2007, 2008, 2009, 2010, 2011, 2012, 2013, 2014, 2015, 2016, 2017, 2018, 2019, 2020, 2021, 2022,
2023, 2024, 2025, 2026, 2027, 2028, 2029, 2030, 2031, 2032, 2033, 2034, 2035, 2036, 2037, 2038, 2039,
2040, 2041, 2042, 2043, 2044, 2045, 2046, 2047, 2048, 2049, 2050, 2051, 2052, 2053, 2054, 2055, 2056,
2057, 2058, 2059, 2060, 2061, 2062, 2063, 2064, 2065, 2066, 2067, 2068, 2069, 2070, 2071, 2072, 2073,
2074, 2075, 2076, 2077, 2078, 2079, 2080, 2081, 2082, 2083, 2084, 2085, 2086, 2087, 2088, 2089, 2090,
2091, 2092, 2093, 2094, 2095, 2096, 2097, 2098, 2099, 2100, 2101, 2102, 2103, 2104, 2105, 2106, 2107,
2108, 2109, 2110, 2111, 2112, 2113, 2114, 2115, 2116, 2117, 2118, 2119, 2120, 2121, 2122, 2123, 2124,
2125, 2126, 2127, 2128, 2129, 2130, 2131, 2132, 2133, 2134, 2135, 2136, 2137, 2138, 2139, 2140, 2141,
2142, 2143, 2144, 2145, 2146, 2147, 2148, 2149, 2150, 2151, 2152, 2153, 2154, 2155, 2156, 2157, 2158,
2159, 2160, 2161, 2162, 2163, 2164, 2165, 2166, 2167, 2168, 2169, 2170, 2175, 2177, 2178, 2179, 2180,
2181, 2182, 2183, 2184, 2185, 2186, 2187, 2188, 2189, 2190, 2191, 2192, 2193, 2194, 2195, 2196, 2197,
2198, 2199, 2200, 2201, 2202, 2203, 2204, 2205, 2206, 2207, 2208, 2209, 2210, 2211, 2220, 2221, 2222,
2223, 2224, 2225, 2231, 2232, 2233, 2234, 2235, 2236, 2237, 2238, 2239, 2240, 2241, 2242, 2243, 2244,
2245, 2246, 2247, 2248, 2249, 2250, 2251, 2252, 2253, 2254, 2255, 2256, 2257, 2258, 2259, 2260, 2261,
2262, 2263, 2264, 2265, 2266, 2267, 2268, 2269, 2270, 2271, 2272, 2273, 2274, 2275, 2276, 2277, 2278,
2279, 2280, 2281, 2282, 2283, 2284, 2285, 2286, 2287, 2288, 2289, 2290, 2291, 2292, 2293, 2294, 2295,
2296, 2297, 2298, 2299, 2300, 2301, 2302, 2303, 2304, 2305, 2306, 2307, 2308, 2309, 2310, 2311, 2312,
2313, 2314, 2315, 2316, 2317, 2318, 2319, 2320, 2321, 2322, 2323, 2324, 2325, 2326, 2327, 2328, 2329,
2330, 2331, 2332, 2333, 2334, 2335, 2336, 2337, 2338, 2339, 2340, 2341, 2342, 2343, 2344, 2345, 2346,
2347, 2348, 2349, 2350, 2351, 2352, 2353, 2354, 2355, 2356, 2357, 2358, 2359, 2360, 2361, 2362, 2363,
2364, 2365, 2366, 2367, 2368, 2369, 2370, 2371, 2372, 2373, 2374, 2375, 2376, 2377, 2378, 2379, 2380,
2381, 2382, 2383, 2384, 2385, 2386, 2387, 2388, 2389, 2390, 2391, 2392, 2393, 2394, 2395, 2396, 2397,
2398, 2399, 2400, 2401, 2402, 2403, 2404, 2405, 2406, 2407, 2408, 2409, 2410, 2411, 2412, 2413, 2414,
2415, 2416, 2417, 2418, 2419, 2420, 2421, 2422, 2423, 2424, 2425, 2426, 2427, 2428, 2429, 2430, 2431,
2432, 2433, 2434, 2435, 2436, 2437, 2438, 2439, 2467, 2468, 2472, 2473, 2474, 2475, 2476, 2477, 2478,
2479, 2480, 2481, 2482, 2998, 2999

46.02--the following census blocks:

1012, 1013, 1019, 1020, 1034, 1035, 1036, 1037, 1038, 1063, 1064, 1065, 1066, 1067, 2000, 2001, 2002,
2003, 2004, 2005, 2006, 2007, 2008, 2009, 2010, 2011, 2012, 2013, 2014, 2015, 2016, 2017, 2018, 2019,
2020, 2021, 2022, 2023, 2024, 2025, 2026, 2027, 2028, 2029, 2030, 2031, 2032, 2033, 2034, 2035, 2036,
2037, 2038, 2039, 2040, 2041, 2042, 2043, 2044, 2045, 2046, 2047, 2048, 2049, 2050, 2051, 2052, 2053,
2054, 2055, 2056, 2057, 2058, 2059, 2060, 2061, 2062, 2063, 2064, 2065, 2066, 2067, 2068, 2069, 2070,
2071, 2072, 2073, 2074, 2075, 2076, 2077, 2078, 2079, 2080, 2081, 2082, 2083, 2084, 2085, 2086, 2087,
2088, 2089, 2090, 2091, 2092, 2093, 2998, 2999, 3009, 3010, 3011, 3012, 3013, 3014, 3015, 3016, 3017,
3018, 3019, 3020, 3021, 3022, 3023, 3024, 3025, 3026, 3027, 3028, 3029, 3030, 3063, 3064, 3065, 3066,
3067, 3068, 3069, 3070, 3071, 3072, 3073, 3074, 3075, 3076, 3077, 3078, 3079, 3080, 3081, 3082, 3083,
3084, 3085, 3086, 3113, 3114, 3115, 3116, 3117, 3118, 3119, 3120, 3121, 3122, 3123, 3124, 3125, 3126,
3127, 3128, 3129, 3130, 3131, 3132, 3149, 3150, 3998, 3999, 4000

60.05--the following census blocks:

4292, 4293, 4294, 4295

62.01--the following census blocks:

1018, 1019, 1020, 1021, 1022, 1023, 1024, 1025, 1026, 1027, 1028, 1029, 1030, 1031, 1032, 1033, 1034,
1035, 1036, 1037, 1038, 1039, 1040, 1041, 1042, 1043, 1044, 1045, 1046, 1047, 1048, 1049, 1050, 1051,
1052, 1053, 1054, 1055, 1056, 1057, 1058, 1059, 1060, 1061, 1074, 1079, 1080, 1083, 1084, 1085, 1086

62.02--the following census blocks:

1183, 1184, 1185, 1186, 1187, 1188, 1189, 1190, 1191, 1192, 1193, 1194, 1195, 1224, 1225, 1226, 1227,
1228, 1229, 1230, 1231, 1239, 1240, 1241, 1242, 1243, 1244, 1245, 1246, 1247, 1408

63.01--the following census blocks:

1003, 1004, 1005, 1006, 1007, 1008, 1009, 1010, 1011, 1012, 1013, 1014, 1015, 1016, 1017, 1018, 1019,
1020, 1021, 1022, 2011, 2014, 2015, 2016, 2017, 2018, 2019, 2020, 2021, 2022, 2023, 2024, 2025, 2026,

2027, 2028, 2029, 2030, 2031, 2032, 2033, 2036, 2037, 2038, 2039, 2040, 2041, 2042, 2043, 2044

63.02--the following census blocks:

1000, 1001, 1002, 1003, 1004, 1005, 1006, 1007, 1008, 1009, 1010, 1011, 1012, 1013, 1014, 1015, 1016,
1017, 1018, 1019, 1020, 2001, 2003, 2004, 2005, 2006, 2007, 2008, 2009, 2010, 2011, 2012, 2013, 2014,
2015, 2016, 2017, 2018, 2019, 2020, 2021, 2022, 2023, 2024, 2025, 2026, 2027, 3000, 3001, 3002, 3003,
3004, 3005, 3006, 3007, 3008, 3009, 3010, 3011, 3012, 3013, 3014, 3015, 3016, 3017, 3018, 3019, 4000,
4001, 4002, 4003, 4004, 4005, 4006, 4007, 4008, 4009, 4010, 4011, 4012, 4013, 4014, 4015

<< CA ELEC § 21421 >>

21421. Congressional District 21 consists of the following:

Whole counties in District 21

Tulare

Partial counties in District 21

Fresno

Whole Tracts in Fresno County

14.03, 14.04, 29.01, 30.01, 30.02, 31.01, 31.02, 32.01, 52.01, 52.02, 53.04, 53.05, 54.07, 54.08,
55.04, 55.05, 55.08, 55.09, 55.11, 55.12, 55.13, 55.14, 56.02, 56.04, 56.05, 56.06, 57.01, 57.02, 57.03,
57.04, 58.01, 58.02, 58.03, 59.03, 59.04, 63.00, 64.01, 64.02, 64.03, 65.00, 66.01, 66.02, 67.00, 72.01,
72.02, 74.00

Partial Tracts in Fresno County

14.05--the following census blocks:

3000, 3001, 3002, 3003, 3004, 3005, 3006, 3007, 3008, 3009, 3010, 4000, 4001, 4002, 4003, 4004, 4005,
4006, 4007

14.06--the following census blocks:

1000, 1001, 1002, 1003, 1004, 1005, 1006, 1007, 1008, 1009, 1010, 1011, 1012, 1013, 1014, 1016, 1017,
1018, 1019, 1020, 1021, 1022, 1023, 1024, 1025, 2000, 2001, 2002, 2003, 2004, 2005, 2006, 2007, 2008,
2009, 2010, 2011, 2012, 2013, 2014, 2015, 2016, 2017, 2018, 2019, 2025, 2026, 2027, 2028, 2029, 2030,
2031, 2032, 2033, 2034, 2035, 2036, 2037, 2038, 2039, 2040, 2041, 2042, 2043, 2044, 2045, 2050, 2051,
2052, 2053, 2054, 3000, 3001, 3002, 3003, 3004, 3005, 3006, 3007

15.00--the following census blocks:

2000, 2001, 2002, 2003, 2004, 2005, 2006, 2007, 2008, 2013, 2014, 2015, 2016, 2017

17.00--the following census blocks:

3005, 3006, 3007, 3008, 3009, 3010, 3011, 3012, 3013, 3014, 3017, 3018, 3019, 3020, 3021, 3022, 3023,
3024, 3025, 3026, 3027, 3036, 3037, 3038, 3039, 3040, 3041, 3042, 3043, 3044, 3045, 3046, 3047, 4000,
4001, 4002, 4003, 4004, 4005, 4006, 4007, 4008, 4009, 4010, 4013, 4014, 4015, 4016, 4017, 4018, 4019,
4020, 4021, 4022, 4023, 4024, 4025, 4026, 4027, 4028, 4029, 4030, 4031, 4032, 4033, 4034, 4035, 4036,
4037, 4038, 4039, 4040, 4041

28.00--the following census blocks:

1000, 1001, 1002, 1003, 1004, 1005, 1006, 1007, 1008, 1009, 1010, 2000, 2001, 3000, 3007, 3008, 3009,
3010, 3014, 3015

29.02--the following census blocks:

1000, 1001, 1002, 1003, 1004, 1005, 1006, 1007, 1008, 1009, 1010, 1011, 1012, 3000, 3001, 3003, 3007,
3008, 3009, 3010, 3011, 3012, 3013, 3014

32.02--the following census blocks:

1000, 1001, 1002, 1003, 1009, 1010, 1011, 1012, 1013, 2000, 2001, 2002, 2003, 2004, 2005, 2006, 2007, 2008, 2009, 2010, 2011, 2012, 2013, 2014, 2015, 2016, 3000, 3001, 3002, 3003, 3004, 3005, 3006, 3007, 3008, 3009

33.00--the following census blocks:

1000, 1001, 1002, 1003, 1004, 1005, 1006, 1007, 1008, 1009, 1017, 2000, 2001, 2002, 2003, 2004, 2005, 2006, 2007, 2008, 2009, 2010, 2011, 2012, 2013

34.00--the following census blocks:

1000, 1001, 1002, 1003, 1004, 1005, 1006, 1007, 1008, 1009, 1010, 3000, 3001, 3002, 4000, 4001, 4002, 4003, 4004, 4005, 4006, 4008, 4009, 4010, 4011

35.00--the following census blocks:

5000, 5001

51.00--the following census blocks:

1000, 1001, 1002, 1003, 1004, 1005, 1006, 1007, 1008, 1009, 1010, 1011, 1012, 1013, 1014, 1015, 1016, 1017, 1018, 1019, 2000, 2001, 2002, 2003, 2004, 2005, 2006, 2007, 2008, 2009, 2010, 2011, 3005, 3009, 3010, 3011, 3012, 3013, 3014, 3015, 5000, 5001, 5002, 5003, 5004, 5005, 5006, 5007, 5008, 5009, 5010, 5011, 5012, 5013, 5014, 5015, 5016, 5017

53.01--the following census blocks:

1000, 1001, 1002, 1003, 1004, 1005, 1006, 1007, 1008, 1009, 1010, 1011, 1012, 1013, 1014

53.02--the following census blocks:

1000, 1001, 1002, 1003, 1006, 1013, 1014, 1015, 1016, 1017, 1018, 1019, 1020

55.03--the following census blocks:

2002, 2003

55.15--the following census blocks:

1000, 1001, 1002, 1003, 1004, 1005, 1006, 1007, 1008, 1009, 1010, 1011, 1012, 1014, 1015, 1016, 1017, 1018, 1019, 1020, 1021, 1022, 1023, 1998, 1999, 2000, 2001, 2002, 2003, 2004, 2005, 2006, 2007, 2008, 2009

59.02--the following census blocks:

1000, 1001, 1002, 1003, 1004, 1005, 1006, 1007, 1008, 1009, 1010, 1011, 1012, 1013, 1014, 1015, 1016, 1017, 1018, 1019, 1020, 1021, 1022, 1023, 1024, 1025, 1026, 1027, 1028, 1029, 1030, 1031, 1032, 1033, 1034, 1035, 1036, 1037, 1038, 1039, 1040, 1041, 1042, 1043, 1044, 1045, 1046, 1047, 1048, 1049, 1050, 1051, 1052, 1053, 1054, 1055, 1056, 1057, 1058, 1059, 1060, 1061, 1062, 1063, 2000, 2001, 2002, 2003, 2004, 2005, 2006, 2007, 2008, 2009, 2010, 2011, 2012, 2013, 2014, 2015, 2016, 2017, 2018, 2019, 2020, 2021, 2022, 2023, 2024, 2025, 2026, 2027, 2028, 2029, 2030, 2031, 2032, 2033, 2034, 2035, 2036, 2037, 2038, 2039, 2040, 2041, 2042, 2043, 2044, 2045, 2046, 2998, 2999, 3000, 3001, 3002, 3003, 3004, 3005, 3006, 3007, 3008, 3009, 3010, 3011, 3012, 3013, 3014, 3015, 3016, 3017, 3018, 3019, 3020, 3021, 3022, 3023, 3024, 3025, 4000, 4001, 4002, 4003, 4004, 4005, 4006, 4007, 4008, 4009, 4010, 4011, 4012, 4013, 4014, 5000, 5001, 5002, 5003, 5004, 5005, 5006, 5007, 5008, 5009, 5010, 5011, 5012, 5013, 5014, 5015, 5016, 5017, 5018, 5019, 5020, 5021, 5022, 5023

60.00--the following census blocks:

1000, 1001, 1002, 1003, 1011, 1012

62.00--the following census blocks:

5000, 5001, 5002, 5003, 5004, 5005, 5006, 5007, 5008, 5009, 5010, 5011, 5012, 5013, 5016, 5017, 5019, 5033, 5998, 5999

68.01--the following census blocks:

1039, 1040, 1041

68.02--the following census blocks:

1000, 1001, 1025, 1026, 1027, 1028, 1029, 1030, 1031, 1032, 1033, 1034, 1993, 1994, 1995, 1996, 1997, 1998, 1999, 2000, 2001, 2002, 2003, 2004, 2005, 2006, 2007, 2008, 2009, 2010, 2012, 2013, 2014, 2015, 2016, 2017, 2018, 2019, 2020, 2021, 2022, 2023, 2024, 2025, 2026, 2027, 2028, 2029, 2030, 2031, 2032, 2033, 2034, 2035, 2993, 2994, 2995, 2996, 2997, 2998, 2999

69.00--the following census blocks:

3000, 3001, 3030, 3031, 3032

70.04--the following census blocks:

1009, 1010, 1024, 1025, 1026, 1027, 1028, 1029, 1035, 1036, 1037, 1038, 1039, 1040, 1041

71.00--the following census blocks:

2000, 2001, 2033, 2034, 3000, 3001, 3010, 3013, 3019, 3020, 3021, 3022, 3023, 3024, 3025, 3026, 3027

73.00--the following census blocks:

1000, 1001, 1002, 1003, 1004, 1005, 1006, 1008, 1009, 1010, 1012, 1013, 1014, 1015, 1016, 1017, 1018, 1019, 1020, 1021, 1022, 1023, 1024, 1025, 1026, 1027, 1028, 1029, 1030, 1031, 1032, 1033, 1034, 1035, 1036, 1037, 1038, 1039, 1040, 1041, 1042, 1043, 1044, 1045, 1046, 1047, 1048, 1049, 1050, 1051, 1052, 1053, 1054, 1055, 1056, 1057, 1058, 1059, 1998, 1999, 2004, 2005, 2006, 2007, 2011, 2012, 2013, 2014, 2015, 2016, 2017, 2018, 2019, 2020, 2021, 2022, 2023, 2024, 2025, 2026, 2027, 2028, 2029, 2030, 2031, 2032, 2033, 2034, 3000, 3001, 3002, 3003, 3004, 3005, 3006, 3007, 3008, 3009, 3010, 3011, 3012, 3013, 3014, 3015, 3016, 3017, 3018, 3019, 3020, 3021, 3022, 3023, 3024, 3025, 3026, 3027, 3028, 3029, 3030, 3031, 3032, 3033, 4000, 4001, 4002, 4003, 4004, 4005, 4006, 4007, 4008, 4009, 4010, 4011, 4012, 4013, 4014, 4015, 4016, 4017, 4018, 4019, 4020, 4021, 4022, 4023, 4024, 4025, 4026, 4027, 4028, 4029, 4030, 4031, 4032, 4033, 4034, 4035, 4036, 4037, 5000, 5001, 5002, 5003, 5004, 5005, 5006, 5007, 5008, 5009, 5010, 5011, 5012, 5013, 5014, 5015, 5016, 5017, 5018, 5019, 5020, 5021, 5022, 5023, 5024, 5025, 5026, 5027, 5028, 5029, 5030, 5031, 5032, 5033, 5034, 5035, 5036, 5037, 5038, 5039, 5040, 5041, 5042

75.00--the following census blocks:

1007, 1008, 1009, 1010, 1011, 1012, 1013, 1014, 1015, 1016, 1017, 1018, 1019, 1020, 1021, 1022, 1023, 1024, 1025, 1026, 1027, 2006, 2007, 2008, 2013, 2014, 2015, 2016, 2017, 2018, 2019, 2020, 2021, 2022, 2023, 2024, 2025, 2026, 2027, 2028, 2029, 2030, 2031, 2032, 2033, 2034, 2035, 2036, 2037, 2038, 2039, 2040, 2041, 2042, 2043, 2044, 2045, 2046, 2047, 2048, 2049, 2050, 2051, 3000, 3001, 3002, 3003, 3004, 3005, 3006, 3007, 3008, 3009, 3010, 3011, 3012, 3013, 3014, 3015, 3016, 3017, 3018, 3019, 3020, 3021, 3022, 3023, 3024, 3025, 3026, 3027, 3028, 3029, 3030, 3031, 3032, 4000, 4001, 4002, 4003, 4004, 4005, 4006, 4007, 4008, 4009, 5000, 5001, 5002, 5003, 5004, 5005, 5006, 5007, 5008, 5009, 5010, 5011, 5012, 5013, 5014, 5015, 5016, 5017, 5018, 5019, 5020, 5021, 5022

77.00--the following census blocks:

1000, 1001, 1002, 1003, 1007, 1008, 1009, 1010, 1011, 1012, 1013, 1014, 1015, 1016, 1017, 1018, 1019, 1020, 1021, 1022, 1023, 1034, 1035, 1036, 1037, 1038, 1039, 1040, 1044, 1045, 1046, 1047, 1048, 1049, 1050, 1051, 1052, 1053, 1054, 1055, 1056, 1057, 1058, 1059, 1060, 1061, 1062, 1063, 1064, 1065, 1066, 1067, 1068, 1069, 1070, 1071, 1072, 1073, 1074, 1075, 1076, 1077, 1078, 1079, 1080, 1081, 1082, 1083, 1084, 1085, 1086, 1089, 1090, 2000, 2001, 2002, 2003, 2004, 2005, 2006, 2007, 2008, 2009, 2010, 2011, 2012, 2013, 2014, 2015, 2016, 2017, 2018, 2019, 2020, 2021, 2022, 2023, 2024, 2025, 2026, 2027, 2028, 2029, 2030, 2031, 2032, 2033, 2034, 2035, 2036, 2037, 2038, 2039, 2040, 3000, 3001, 3002, 3003, 3004, 3005, 3006, 3007, 3008, 3009, 3010, 3011, 3012

<< CA ELEC S 21422 >>

21422. Congressional District 22 consists of the following:

Partial counties in District 22

Kern

Whole Tracts in Kern County

1.01, 1.02, 2.00, 3.00, 4.00, 5.03, 5.04, 5.05, 5.06, 5.07, 6.00, 7.00, 8.00, 9.02, 9.03, 9.04, 9.07, 9.08, 9.09, 9.10, 10.00, 17.00, 18.01, 18.02, 19.01, 28.04, 28.06, 28.07, 28.08, 28.11, 28.12, 28.13, 28.14, 28.15, 28.16, 28.17, 28.18, 28.19, 28.20, 28.21, 29.00, 31.12, 31.13, 31.14, 31.15, 31.23, 31.24, 32.03, 33.02, 33.03, 33.04, 34.00, 35.00, 36.00, 38.03, 38.04, 38.05, 38.06, 38.07, 38.08, 38.09, 38.10, 38.11, 38.12, 38.13, 51.03, 51.04, 52.01, 52.02, 53.00, 54.01, 54.02, 54.03, 54.04, 55.01, 55.03, 55.04, 55.05, 55.06, 56.00, 57.00, 58.00, 59.00, 60.02, 60.03, 60.04, 61.00

Partial Tracts in Kern County

9.05--the following census blocks:

1000, 1001, 1002, 1003, 1004, 1005, 1006, 1007, 1008, 1009, 1010, 1014, 1018, 2000, 2001, 2002, 2003, 2004, 2005, 2006, 2007, 2008, 2009, 2010, 2011, 2012, 2013, 2014, 2015, 2016, 2017, 2018, 2019

9.06--the following census blocks:

1000, 1001, 1002, 1003, 1004, 1005, 1006, 1007, 1008, 1009, 1011, 1012, 1013, 1014, 1023, 1024, 1025, 1026, 2000, 2001, 2002, 2003, 2004, 2005, 2006, 2007, 2008, 2009, 2010, 2011, 2012, 2013, 2014, 2015, 2016

11.01--the following census blocks:

1000, 1001, 1002, 1003, 1004, 1005, 1006, 1007, 1008, 1009, 1010, 1011, 1012, 1013, 1014, 1015, 1016, 1017, 1018, 2000, 2001, 2005, 2010, 2011, 2012, 2013

11.02--the following census block:

1026

11.03--the following census block:

3003

13.00--the following census blocks:

1007, 1008, 1009, 1010, 1011, 2009, 2010

14.00--the following census blocks:

2018, 3006, 3007, 3018, 3019, 3030, 3031

16.00--the following census blocks:

1000, 1001, 1002, 1003, 1004, 1005, 1006, 1007, 1008, 1009, 1010, 1011, 1012, 1013, 1014, 1015, 1016, 1017, 1018, 1019, 1020, 1021, 1022, 1023, 1024, 1025, 1026, 1027, 1028, 1029, 1030, 1031, 1032, 1033, 1034, 1035, 1036, 1037, 1038, 1039, 1040, 1041, 1042, 1043, 1044, 1045, 1046, 1047, 1048, 1049, 1050, 1051, 1052, 1053, 1054, 1055, 1056, 1057, 1058, 1059, 1060, 1061, 1062, 1063, 1064, 1065, 1066, 1067, 1068, 1069, 1070, 1071, 1072, 1073, 1074, 1075, 1076, 1077, 1078, 1079, 1080, 1081, 1082, 1083, 1084, 1085, 1086, 1087, 1088, 1089, 1090, 1091, 1092, 1093, 1094, 1095, 1096, 1097, 1098, 1099, 1100, 1101, 1102, 1103, 1104, 1105, 1106, 1107, 1108, 1109, 1110, 1111, 1112, 1113, 1114, 1115, 1116, 1118, 1119, 1122, 1129, 2000, 2001, 2002, 2003, 2004, 2005, 2006, 2007, 2008, 2009, 2010, 2011, 2012, 2013, 2014, 2015, 2016, 2017, 2018, 2019, 2020, 2021, 2022, 2023, 2024, 2025, 2026, 2027, 2028, 2029, 2030, 2031, 2032, 2033, 2034, 2035, 2036, 2037, 2038, 2039, 2040, 2041, 2042, 2043, 2044, 2045, 2046, 2047, 2048, 2049, 2050, 2051, 2052, 2053, 2054, 2055, 2056, 2057, 2058, 2059, 2060, 2061, 2062, 2063, 2075, 2076, 2077, 2078, 2079, 2080, 2081, 3000, 3001, 3002, 3003, 3004, 3005, 3006, 3007, 3008, 3009, 3010, 3011, 3012, 3013, 3014, 3015, 3016, 3017, 3018, 3019, 3020, 3021, 3022, 3023, 3024, 3025, 3026, 3027, 3028, 3029, 3030, 3031, 3032, 3033, 3034, 3035, 3036, 3037, 3038, 3039, 3040, 3041, 3042, 3043, 3044, 3045, 3046, 3047, 3048, 3049, 3050, 3051

19.02--the following census blocks:

1001, 1002, 1003, 1004, 1007, 1008, 1009, 1010, 1013, 1014, 1015, 1016, 1017, 2000, 2001, 2002, 2003,

2004, 2005, 2006, 2007, 2008, 2009, 2010, 2011, 2012, 2013, 2014, 2015, 2016, 2017, 3000, 3001, 3002, 3003, 3004, 3005, 3006, 3007, 3008, 3009, 3010, 3011, 3012, 3013, 3014, 3015, 3016, 3017, 3018, 3019, 3020, 3021, 3022, 4000, 4001, 4002, 4003, 4004, 4005, 4006, 4007, 4008, 4009, 4010, 4011, 4012, 4013, 4014, 4015, 4016, 4017

23.01--the following census blocks:

1000, 1001, 1002, 1003, 1010, 1011, 1012, 1026, 1027, 1028, 1029, 1030, 1031, 1032, 1033, 4000, 4001

24.00--the following census blocks:

1000, 1001, 1002, 1003, 1004, 1017, 1018, 1019, 1020, 1021, 1022, 1023, 1024, 1025, 1026, 1041, 1042, 1043, 1044, 1045, 1046, 1047, 1048, 1049, 1050, 1051, 1052, 1053, 1054, 1055, 1056, 1057, 1058, 1059, 1060, 1061, 1062, 1063, 1064, 1065, 1078, 1079, 1080, 1081, 1082, 1083, 1084, 1085, 1086, 1087, 1088, 1089, 1090, 1091, 1092, 1093, 1094, 1095, 1096, 1097, 1098, 1099, 1100, 1101, 1102, 1104, 1105, 1106

26.00--the following census blocks:

2009, 2010

27.00--the following census blocks:

1000, 1001, 1002, 1003, 1004, 1005, 1006, 1007, 1008, 1009, 1013, 1014, 2000, 2001, 2002, 2003, 2004, 2005, 2006, 2007, 2008, 2009, 2010, 2011, 2012, 2013, 2014, 2015, 2016, 3000, 3001, 3002, 3003, 3004, 3005, 3006, 3007, 3008, 3009, 3010, 3011, 3012, 3013, 3014, 3015, 3016, 3017, 3018, 3019, 3020, 3021, 3022, 3023, 3024, 3025, 3026, 3027, 3028, 3029, 4000, 4001, 4002, 4003, 4004, 4005, 4006, 4007, 4008, 4009, 4010, 5000, 5001, 5002, 5003, 5004, 5005, 5006, 5007, 5008, 5009, 5010, 5011, 5012, 5013, 5014, 5015, 5016, 5017, 5018, 5019

30.00--the following census blocks:

4013, 5000, 5001, 5002, 5003, 5005, 5006, 5007, 5009

31.21--the following census blocks:

1009, 1010, 1011, 1012, 1013, 1014, 1015, 1016, 1017, 1018, 1019, 1020, 1021, 1022, 1023, 1024, 1025, 1026, 1027, 1028, 1035, 1036, 2006, 2007, 2008, 2009, 2010, 2011, 2012, 2013, 2014, 2017, 2018, 2035, 2036

31.22--the following census blocks:

1002, 1003, 1004, 1005, 1006, 1007, 1008, 1009, 1010, 1011, 1012, 1013, 1014, 1015, 1016, 1017, 1018, 1019, 1020, 1021, 1022, 1023, 1024, 1025, 1026, 1027, 1028, 1029, 1030, 1033, 1034, 1035, 1036, 1037, 1038, 1039, 1040, 1041

32.01--the following census blocks:

1000, 1001, 1002, 1003, 1004, 1005, 1006, 1007, 1008, 1009, 1010, 1011, 1012, 1013, 1014, 1015, 1016, 1017, 1018, 1019, 1022, 1023, 1024, 1025, 1026, 1027, 1028, 1029, 1030, 1031, 1032, 1033, 1034, 1035, 1036, 1037, 1038, 1039, 1040, 1041, 1042, 1043, 1044, 1045, 1068, 1069, 1070, 1071, 1080, 1081, 1082, 1083, 1084, 1085, 1086, 1087, 1088, 1089, 1090, 1091, 1092, 1093, 1094, 1095, 1105, 1106, 1107, 1116, 1117, 1118, 1119, 1120, 1121, 1122, 1123, 1124

32.02--the following census blocks:

1007, 1008, 1009, 1010, 1011, 1012, 1013, 1014, 1015, 1016, 1017, 1018, 1019, 1020, 1021, 1022, 1023, 1024, 1031, 1037, 1038, 1039, 1040, 1041, 1042, 1043, 1044, 1045, 1046, 1047, 1048, 1049, 1050, 1051, 1052, 1053, 1054, 1055, 1056, 1057, 1058, 1059, 1060, 1061, 1062, 1063, 1064, 1065, 1066, 1067, 1068, 1069, 1070, 1071, 1076, 1077, 1078, 1079, 1088, 1089, 1090, 1091

32.04--the following census blocks:

1011, 1012, 1014, 1015, 1016, 1017, 1018, 1019, 1020, 1021, 1022, 1023, 1024, 1025, 1027, 1029, 1030, 1031, 1032, 1033, 1034, 1035, 1036, 1037, 1038, 1039, 1040, 1041, 1042, 1043, 1044, 1045, 1046, 1047, 1048, 1049, 1050, 1051, 1052, 1053, 1054, 1061, 1062, 1063, 1064, 1065, 1066, 1067, 1070, 1071, 1072, 1073, 1074, 1075, 1076, 1077, 1078, 1079, 1080, 1081, 1082, 1083, 1084, 1085, 1086, 1087, 1088, 1089, 1090, 1091, 1092, 1093, 1094, 1095, 1096, 1097, 1098, 1099, 1100, 1101, 1102, 1103, 1104, 1105, 1106,

1107, 1108, 1109, 1110, 1111, 1112, 1113, 1114, 1115, 1116, 1117, 1118, 1119, 1120, 1121, 1122, 1123,
1124, 1125, 1126, 1127, 1128, 1129, 1130, 1131, 1132, 1133, 1134, 1135, 1136, 1137, 1138, 1139, 1140,
1141, 1142, 1143, 1144, 1145, 1146, 1147, 1148, 1149, 1150, 1151, 1152, 1153, 1154, 1155, 1156, 1157,
1158, 1159, 1160, 1161, 1162, 1163, 1164, 1165, 1166, 1167, 1168, 1169, 1170, 1171, 1172, 1173, 1174,
1175, 1176, 1177, 1178, 1179, 1180, 1181, 1182, 1183, 1184, 1185, 1186, 1187, 1188, 1189, 1190, 1191,
1192, 1193, 1195, 1196, 1197, 1198, 1199, 1200, 1201, 1202, 1203, 1204, 1205, 1206, 1207, 1208, 1209,
1210, 1211, 1212, 1213, 1214, 1215, 1216, 1217, 1218, 1219, 1220, 1221, 1222, 1223, 1224, 1225, 1226,
1227, 1228, 1229, 1230, 1231, 1232, 1233, 1234, 1235, 1236, 1237, 1238, 1239, 1240, 1241, 1242, 1243,
1244, 1245, 1246, 1247, 1248, 1249, 1250, 1251, 1252, 1253, 1254, 1255, 1256, 1257, 1258, 1259, 1260,
1261, 1262, 1263, 1264, 1265, 1266, 1267, 1268, 1269, 1270, 1271, 1272, 1273, 1274, 1275, 1276, 1277,
1278, 1279, 1280, 1281, 1282, 1283, 1284, 1285, 1286, 1287, 1288, 1289, 1290, 1291, 1292, 1293, 1294,
1295, 1296, 1297, 1298, 1299, 1300, 1301, 1302, 1303, 1304, 1305, 1306, 1307, 1308, 1309, 1310, 1311,
1994, 1995, 1996, 1997, 1998, 1999

37.00--the following census blocks:

1007, 1008, 1009, 1011, 3000, 3001, 3002, 3003, 3004, 3005, 3006, 3007, 3008, 3009, 3010, 3038, 3039,
3119, 3120, 3121, 3122, 3123, 3124, 3125, 3126, 3127, 3128, 3129, 3130, 3131, 3132, 3133, 3134, 3135,
3136, 3137, 3138, 3139, 3140, 3164, 3165, 3166, 3167, 3168, 3169, 3170, 3171, 3172, 3173, 3174, 3175,
3178, 3179, 3180, 3181, 3182, 3183, 3184, 3185, 3186, 3187, 3188, 3189, 3190, 3191, 3192, 3193, 3194,
3195, 3196, 3197, 3198, 3199, 3200, 3201, 3202, 3211, 3212, 3213, 3214, 3215, 3216, 3217, 3218, 3219,
3220, 3221, 3222, 3223, 3224, 3225, 3226, 3227, 3228, 3229, 3230, 3231, 3232, 3233, 3234, 3235, 3236,
3237, 3238, 3239, 3245, 3246, 3247, 3248, 3249, 3250, 3251, 3252, 3253, 3254, 3255, 3256, 3257, 3258,
3259, 3260, 3261, 3262, 3263, 3264, 3265, 3266, 3267, 3268, 3269, 3270, 3271, 3272, 3273, 3274, 3275,
3276, 3277, 3279, 3280, 3281, 3282, 3283, 3284, 3313, 3314, 3315, 3316, 3317, 3318, 3319, 3320, 3321,
3322, 3323, 3324, 3325, 3326, 3327, 3328, 3329, 3337

39.00--the following census blocks:

1000, 1001, 1002, 2000, 2001, 2002, 2003, 2004, 2005, 2015, 2016, 2017, 2116, 2117, 2118, 2121, 2123,
2124, 2125, 2126, 2127, 2128, 2129, 2130, 2131, 2132, 2133, 2134, 2140, 2141, 2142, 2143, 2144, 2145,
2146, 2147, 2148, 2149, 2150, 2151, 2152, 2153, 2154, 2155, 2156, 2198, 2199, 2200, 2217, 2218, 2219,
2220, 2221, 2222, 2223, 2224, 2225, 2226, 2227, 2228, 2229, 2230, 2231, 2232, 2234, 2235, 2236, 2237,
2238, 2239, 2240, 2254, 2255, 2256, 2257, 2258, 2259, 2260, 2261, 2262, 2263, 2264, 2265, 2266, 2267,
2268, 2269, 2270, 2271, 2272, 2273, 2274, 2275, 2276, 2277, 2278, 2279, 2280, 2281, 2282, 2283, 2284,
2285, 2286, 2287, 2288, 2289, 2290, 2291, 2292, 2293, 2294, 2295, 2296, 2297, 2298, 2299, 2300, 2301,
2302, 2303, 2304, 2305, 2306, 2307, 2308, 2309, 2310, 2311, 2312, 2313, 2314, 2315, 2316, 2317, 2318,
2319, 2320, 2321, 2322, 2323, 2324, 2325, 2326, 2327, 2328, 2329, 2330, 2331, 2332, 2333, 2334, 2335,
2336

42.00--the following census blocks:

1125, 1127, 1128, 1133, 1134, 1135, 1142, 1143, 1148, 1149, 1150, 1151, 1152, 1153, 1154, 1155, 1156,
1157, 1158, 1159, 1160, 1161, 1162, 1163, 1164, 1165, 1166, 1167, 1168, 1169, 1170, 1171, 1172, 1173,
1174, 1175, 1176, 1177, 1178, 1179, 1180, 1181

45.00--the following census blocks:

2171, 2172, 2173, 2174, 2176, 2212, 2213, 2214, 2215, 2216, 2217, 2218, 2219, 2226, 2227, 2228, 2229,
2230, 2440, 2441, 2442, 2443, 2444, 2445, 2446, 2447, 2448, 2449, 2450, 2451, 2452, 2453, 2454, 2455,
2456, 2457, 2458, 2459, 2460, 2461, 2462, 2463, 2464, 2465, 2466, 2469, 2470, 2471

46.02--the following census blocks:

1000, 1001, 1002, 1003, 1004, 1005, 1006, 1007, 1008, 1009, 1010, 1011, 1014, 1015, 1016, 1017, 1018,
1021, 1022, 1023, 1024, 1025, 1026, 1027, 1028, 1029, 1030, 1031, 1032, 1033, 1039, 1040, 1041, 1042,
1043, 1044, 1045, 1046, 1047, 1048, 1049, 1050, 1051, 1052, 1053, 1054, 1055, 1056, 1057, 1058, 1059,
1060, 1061, 1062, 3000, 3001, 3002, 3003, 3004, 3005, 3006, 3007, 3008, 3031, 3032, 3033, 3034, 3035,
3036, 3037, 3038, 3039, 3040, 3041, 3042, 3043, 3044, 3045, 3046, 3047, 3048, 3049, 3050, 3051, 3052,
3053, 3054, 3055, 3056, 3057, 3058, 3059, 3060, 3061, 3062, 3087, 3088, 3089, 3090, 3091, 3092, 3093,
3094, 3095, 3096, 3097, 3098, 3099, 3100, 3101, 3102, 3103, 3104, 3105, 3106, 3107, 3108, 3109, 3110,
3111, 3112, 3133, 3134, 3135, 3136, 3137, 3138, 3139, 3140, 3141, 3142, 3143, 3144, 3145, 3146, 3147,
3148, 3151, 3152, 3153, 3154, 3155, 3156, 3157, 3158, 3159, 3160, 3161, 3162, 3163, 3164, 3165

60.05--the following census blocks:

1000, 1001, 1002, 1003, 1004, 1005, 1006, 1007, 1008, 1009, 1010, 1011, 1012, 1013, 1014, 1015, 1016,

4773, 4774, 4775, 4776, 4777, 4778, 4779, 4780, 4781, 4782, 4783, 4784, 4785, 4786, 4787, 4788, 4789,
4790, 4791, 4792, 4793, 4794, 4795, 4796, 4797, 4798, 4799, 4800, 4801, 4802, 4803, 4804, 4805, 4806,
4807, 4808, 4809, 4810, 4811, 4812, 4813, 4814, 4815, 4816, 4817, 4818, 4819, 4820, 4821, 4822, 4823,
4824, 4825, 4826, 4827, 4828, 4829, 4830, 4831, 4832, 4833, 4834, 4835, 4836, 4837, 4838, 4839, 4840,
4841, 4842, 4843, 4844, 4845, 4846, 4847, 4848, 4849, 4850, 4851, 4852, 4853, 4854, 4855, 4856, 4857,
4858, 4859, 4860, 4861, 4862, 4863, 4864, 4865, 4866, 4867, 4868, 4869, 4870, 4871, 4872, 4873, 4874,
4875, 4876, 4877, 4878, 4879, 4880, 4881, 4882, 4883, 4884, 4885, 4886, 4887, 4888, 4889, 4890, 4891,
4892, 4893, 4894, 4895, 4896, 4897, 4898, 4899, 4900, 4901, 4902, 4903, 4904, 4905, 4906, 4907, 4908,
4909, 4910, 4911, 4912, 4913, 4914, 4915, 4916, 4917, 4918, 4919, 4920, 4921, 4922, 4923, 4924, 4925,
4926, 4927, 4928, 4929, 4930, 4931, 4932, 4933, 4934, 4935, 4936, 4937, 4938, 4939, 4940, 4941, 4942,
4943, 4944, 4945, 4946, 4947, 4948, 4949, 4950, 4951, 4952, 4953, 4954, 4955, 4956, 4957, 4958, 4959,
4960, 4961, 4962, 4963, 4964, 4965, 4966, 4967, 4968, 4969, 4970, 4971, 4972, 4973, 4974, 4975, 4976,
4977, 4978, 4979, 4980, 4981, 4982, 4983, 4984, 4985, 4986, 4987, 4988, 4989, 4990, 4991, 4992, 4993,
4994, 4997, 4998, 4999, 5000, 5001, 5002, 5003, 5004, 5005, 5006, 5007, 5008, 5009, 5010, 5011, 5012,
5013, 5014, 5015, 5016, 5017, 5018, 5019, 5020, 5021, 5022, 5023, 5024, 5025, 5026, 5027, 5028, 5029,
5030, 5031, 5032, 5033, 5034, 5035, 5036, 5037, 5038, 5039, 5040, 5041, 5042, 5043, 5044, 5045, 5046,
5047, 5048, 5049, 5050, 5051, 5052, 5053, 5054, 5055, 5056, 5057, 5058, 5059, 5060, 5061, 5062, 5063,
5064, 5065, 5066, 5067, 5068, 5069, 5070, 5071, 5072, 5073, 5074, 5075, 5076, 5077, 5078, 5079, 5080,
5081, 5082, 5083, 5084, 5085, 5086, 5087, 5088, 5089, 5090, 5091, 5092, 5093, 5094, 5095, 5096, 5097,
5098, 5099, 5100, 5101, 5102, 5103, 5104, 5105, 5106, 5107, 5108, 5109, 5110, 5111, 5112, 5113, 5114,
5115, 5116, 5117, 5118, 5119, 5120, 5121

62.01--the following census blocks:

1000, 1001, 1002, 1003, 1004, 1005, 1006, 1007, 1008, 1009, 1010, 1011, 1012, 1013, 1014, 1015, 1016,
1017, 1062, 1063, 1064, 1065, 1066, 1067, 1068, 1069, 1070, 1071, 1072, 1073, 1075, 1076, 1077, 1078,
1081, 1082, 1999

62.02--the following census blocks:

1000, 1001, 1002, 1003, 1004, 1005, 1006, 1007, 1008, 1009, 1010, 1011, 1012, 1013, 1014, 1015, 1016,
1017, 1018, 1019, 1020, 1021, 1022, 1023, 1024, 1025, 1026, 1027, 1028, 1029, 1030, 1031, 1032, 1033,
1034, 1035, 1036, 1037, 1038, 1039, 1040, 1041, 1042, 1043, 1044, 1045, 1046, 1047, 1048, 1049, 1050,
1051, 1052, 1053, 1054, 1055, 1056, 1057, 1058, 1059, 1060, 1061, 1062, 1063, 1064, 1065, 1066, 1067,
1068, 1069, 1070, 1071, 1072, 1073, 1074, 1075, 1076, 1077, 1078, 1079, 1080, 1081, 1082, 1083, 1084,
1085, 1086, 1087, 1088, 1089, 1090, 1091, 1092, 1093, 1094, 1095, 1096, 1097, 1098, 1099, 1100, 1101,
1102, 1103, 1104, 1105, 1106, 1107, 1108, 1109, 1110, 1111, 1112, 1113, 1114, 1115, 1116, 1117, 1118,
1119, 1120, 1121, 1122, 1123, 1124, 1125, 1126, 1127, 1128, 1129, 1130, 1131, 1132, 1133, 1134, 1135,
1136, 1137, 1138, 1139, 1140, 1141, 1142, 1143, 1144, 1145, 1146, 1147, 1148, 1149, 1150, 1151, 1152,
1153, 1154, 1155, 1156, 1157, 1158, 1159, 1160, 1161, 1162, 1163, 1164, 1165, 1166, 1167, 1168, 1169,
1170, 1171, 1172, 1173, 1174, 1175, 1176, 1177, 1178, 1179, 1180, 1181, 1182, 1196, 1197, 1198, 1199,
1200, 1201, 1202, 1203, 1204, 1205, 1206, 1207, 1208, 1209, 1210, 1211, 1212, 1213, 1214, 1215, 1216,
1217, 1218, 1219, 1220, 1221, 1222, 1223, 1232, 1233, 1234, 1235, 1236, 1237, 1238, 1248, 1249, 1250,
1251, 1252, 1253, 1254, 1255, 1256, 1257, 1258, 1259, 1260, 1261, 1262, 1263, 1264, 1265, 1266, 1267,
1268, 1269, 1270, 1271, 1272, 1273, 1274, 1275, 1276, 1277, 1278, 1279, 1280, 1281, 1282, 1283, 1284,
1285, 1286, 1287, 1288, 1289, 1290, 1291, 1292, 1293, 1294, 1295, 1296, 1297, 1298, 1299, 1300, 1301,
1302, 1303, 1304, 1305, 1306, 1307, 1308, 1309, 1310, 1311, 1312, 1313, 1314, 1315, 1316, 1317, 1318,
1319, 1320, 1321, 1322, 1323, 1324, 1325, 1326, 1327, 1328, 1329, 1330, 1331, 1332, 1333, 1334, 1335,
1336, 1337, 1338, 1339, 1340, 1341, 1342, 1343, 1344, 1345, 1346, 1347, 1348, 1349, 1350, 1351, 1352,
1353, 1354, 1355, 1356, 1357, 1358, 1359, 1360, 1361, 1362, 1363, 1364, 1365, 1366, 1367, 1368, 1369,
1370, 1371, 1372, 1373, 1374, 1375, 1376, 1377, 1378, 1379, 1380, 1381, 1382, 1383, 1384, 1385, 1386,
1387, 1388, 1389, 1390, 1391, 1392, 1393, 1394, 1395, 1396, 1397, 1398, 1399, 1400, 1401, 1402, 1403,
1404, 1405, 1406, 1407

63.01--the following census blocks:

1000, 1001, 1002, 2000, 2001, 2002, 2003, 2004, 2005, 2006, 2007, 2008, 2009, 2010, 2012, 2013, 2034,
2035

63.02--the following census blocks:

2000, 2002

Los Angeles

Whole Tracts in Los Angeles County

9007.01, 9007.03, 9008.03, 9008.04, 9008.05, 9008.06, 9009.00, 9010.03, 9010.04, 9010.05, 9010.06,
9010.07, 9012.03, 9012.04

Partial Tracts in Los Angeles County

9003.00--the following census blocks:

1004, 1005, 1006, 1007, 1008, 1009, 1010, 1011, 1054, 1055, 1056, 1057, 1058, 1059, 1060, 1061, 1062,
1063, 1064, 1065

9005.01--the following census block:

2001

9006.02--the following census blocks:

3000, 3001, 3002, 3003, 3004, 3005, 3006, 3007, 3008, 3009, 3010, 3011, 3012, 3013, 3014, 3015, 3016,
3017, 3018, 3019, 3020, 3021, 3022, 4000, 4001, 4002, 4003, 4004, 4005, 4006

9006.06--the following census blocks:

2002, 2003, 2004

9007.04--the following census blocks:

1000, 1001, 1002, 1003, 1004, 1005, 1006, 1007, 1008, 1009

9007.05--the following census blocks:

1005, 1006, 1007, 1008, 1009, 1011, 1012, 1013, 2000, 2001, 2002, 2003, 2004, 2005, 2006, 2007, 2008,
2009, 2010, 2011, 2012, 3000, 3001, 3002, 3003, 3004, 3005, 3006, 3008, 3009, 3010, 3011, 3012, 3013,
3014

9011.02--the following census blocks:

1000, 1001, 1002, 1003, 1004, 1005, 1006, 1014, 2000, 2001, 3000, 3001, 3002, 3003, 3004

9012.05--the following census blocks:

1000, 1001, 1002, 1003, 1004, 1005, 1006, 1007, 1008, 1009, 1010, 1011, 1012, 1013, 1014, 1015, 1016,
1017, 1018, 1019, 1020, 1021, 1022, 1023, 1024, 1025, 1026, 1027, 1028, 1029, 1030, 1031, 1032, 1033,
1034, 1036, 1037, 1038, 1039, 1040, 1041, 1042, 1043, 1044, 1045, 1046, 1047, 1048, 1049, 1050, 1051,
1052, 1053, 1054, 1062, 1066, 1067, 1068, 1069, 1070, 2000, 2001, 2002, 2003, 2004, 2005, 2006, 2007,
2008, 2009, 2010, 2011, 2012, 2013, 2014

9012.06--the following census blocks:

1004, 1005, 1006, 1007, 1008, 1009, 1010, 1011, 1012, 1013, 1014, 1015, 1016, 1017, 1018, 1019, 1020,
1021, 1022, 1023, 1024, 1025, 1026, 1027, 1028, 1029, 1030, 1031, 1032, 1033, 1034, 1035, 1036, 1037,
1038, 1039, 1040, 1041, 1042, 1043, 1044, 1045, 1046, 1047, 1048, 1049, 1050, 1051, 1052, 1053, 1054,
1055, 1056, 1057, 1058, 1059

9012.07--the following census blocks:

1021, 1022, 1023, 1036, 1037, 1038, 1039, 1040

9102.02--the following census blocks:

1006, 1007

9201.03--the following census blocks:

1000, 1001, 1002, 1003, 1004, 1005, 1006, 1007, 1008, 1009, 1010, 1011, 1012, 1013, 1014, 1015, 1016,
1017, 1018, 1019, 1020, 1021, 1022, 1023, 1024, 1025, 1026, 1035, 1036, 1037, 1122

9201.04--the following census blocks:

1000, 1001, 1002

San Luis Obispo

Whole Tracts in San Luis Obispo County

101.00, 102.01, 102.02, 102.03, 103.00, 114.00, 118.00, 125.01, 125.02, 125.03, 126.00, 127.02, 127.03, 127.04, 128.00

Partial Tracts in San Luis Obispo County

100.00--the following census blocks:

1000, 1001, 1002, 1003, 1004, 1005, 1006, 1007, 1008, 1009, 1010, 1011, 1012, 1013, 1014, 1015, 1016, 1017, 1018, 1019, 1020, 1021, 1022, 1023, 1024, 1025, 1026, 1027, 1028, 1029, 1030, 1031, 1032, 1033, 1034, 1035, 1036, 1037, 1038, 1039, 1040, 1041, 1042, 1043, 1044, 1045, 1046, 1047, 1048, 1049, 1050, 1051, 1052, 1053, 1054, 1055, 1056, 1057, 1058, 1059, 1060, 1061, 1062, 1063, 1064, 1065, 1066, 1067, 1068, 1069, 1070, 1071, 1072, 1073, 1074, 1075, 1076, 1077, 1078, 1079, 1080, 1081, 1082, 1083, 1084, 1085, 1086, 1087, 1088, 1089, 1090, 1091, 1092, 1093, 1096, 1097, 1100, 1101, 1102, 1103, 1104, 1105, 1106, 1107, 1108, 1109, 1110, 1111, 1112, 1113, 1114, 1115, 1116, 1117, 1118, 1119, 1120, 1121, 1122, 1123, 1124, 1125, 1126, 1127, 1128, 1129, 1130, 1131, 1132, 1133, 1134, 1135, 1136, 1137, 1138, 1139, 1140, 1141, 1142, 1143, 1144, 1145, 1146, 1147, 1148, 1149, 1150, 1151, 1152, 1153, 1154, 1155, 1156, 1157, 1158, 1159, 1160, 1161, 1162, 1163, 1164, 1165, 1166, 1167, 1168, 1169, 1170, 1171, 1172, 1173, 1174, 1175, 1176, 1177, 1178, 1179, 1180, 1181, 1182, 1183, 1184, 1185, 1186, 1187, 1188, 1189, 1190, 1191, 1192, 1193, 1194, 1195, 1196, 1197, 1198, 1199, 1200, 1201, 1202, 1203, 1204, 1205, 1206, 1207, 1208, 1209, 1210, 1211, 1212, 1213, 1214, 1215, 1216, 1217, 1218, 1219, 1220, 1221, 1222, 1223, 1224, 1225, 1226, 1227, 1228, 1229, 1230, 1231, 1232, 1233, 1234, 1235, 1236, 1237, 1238, 1239, 1240, 1241, 1242, 1243, 1244, 1245, 1246, 1247, 1248, 1249, 1250, 1251, 1252, 1253, 1254, 1255, 1256, 1257, 1258, 1991, 1992, 1993, 1994, 1995, 1996, 1997, 1998, 1999, 2000, 2001, 2002, 2003, 2004, 2005, 2006, 2007, 2008, 2009, 2010, 2011, 2012, 2013, 2014, 2015, 2016, 2017, 2018, 2019, 2020, 2021, 2022, 2023, 2024, 2025, 2026, 2027, 2028, 2029, 2030, 2031, 2032, 2033, 2034, 2035, 2036, 2037, 2038, 2039, 2040, 2041, 2042, 2043, 2044, 2045, 2046, 2047, 2048, 2049, 2050, 2051, 2052, 2053, 2054, 2055, 2056, 2057, 2058, 2059, 2060, 2061, 2062, 2063, 2064, 2065, 2066, 2067, 2068, 2069, 2070, 2071, 2072, 2073, 2074, 2075, 2076, 2077, 2078, 2079, 2080, 2081, 2082, 2083, 2084, 2085, 2086, 2087, 2088, 2089, 2090, 2091, 2092, 2093, 2094, 2095, 2096, 2097, 2098, 2099, 2100, 2101, 2102, 2993, 2994, 2995, 2996, 2997, 2998, 2999, 3000, 3001, 3002, 3003, 3004, 3005, 3006, 3007, 3008, 3009, 3010, 3011, 3012, 3013, 3014, 3015, 3016, 3017, 3018, 3019, 3020, 3021, 3022, 3023, 3024, 3025, 3026, 3027, 3028, 3029, 3030, 3031, 3032, 3033, 3034, 3035, 3036, 3037, 3038, 3039, 3040, 3041, 3042, 3043, 3044, 3045, 3046, 3047, 4000, 4001, 4002, 4003, 4004, 4005, 4006, 4007, 4008, 4009, 4010, 4011, 4012, 4013, 4014, 4015, 4016, 4017, 4018, 4019, 4020, 4021, 4022, 4023, 4999

104.00--the following census blocks:

3049, 3050

105.00--the following census blocks:

5000, 5031

106.00--the following census blocks:

1000, 1001, 1019, 1020, 2000, 2001, 2006, 2007

108.00--the following census blocks:

2000, 2001, 2002, 2003, 2004, 2005, 2006, 2007, 2008, 2009, 2010, 2011, 2012, 2013, 2014, 2015, 2016, 2017, 2018, 2019, 2020, 2021, 2023, 2024, 2025, 2087, 2088, 2089, 2091, 2092, 2111, 2116, 2121, 2122, 2123, 2124, 2125, 2126, 2127, 2128, 2129, 2130, 2131, 2132, 2133, 2134, 2135, 2136, 2137, 2138, 2139, 2140, 2141, 2147, 2156, 2157, 2158, 2161, 2162, 2163, 2165, 2166, 2167, 2168, 2169, 2170, 2171, 2172, 2173, 2174, 2175, 2176, 2177, 2178, 2179, 2193, 2194, 2195, 2196, 2197, 2198, 2199, 2200, 2201, 2202, 2203, 2204, 2205, 2206, 2207, 2208, 2209, 2210, 2211, 2212, 2213, 2214, 2215, 2216, 2217, 2218, 2219, 2220, 2221, 2222, 2223, 2224, 2225, 2226, 2227, 2228, 2229, 2230, 2231, 2232, 2233, 2234, 2235, 2236, 2237, 2238, 2239, 2240, 2241, 2242, 3000, 3001, 3002, 3003, 3004, 3005, 3006, 3007, 3008, 3009, 3010, 3011, 3012, 3013, 3014, 3015, 3016, 3017, 3018, 3019, 3020, 3021, 3022, 3027, 3028, 3029, 3030, 3031, 3032, 3033, 3035, 3036, 3037, 3038, 3039, 3040, 3041, 3042, 3043, 3044, 3045, 3046, 3062, 3067, 3068, 3069, 3070, 3076, 3077, 3078, 3079, 3080, 3081, 3082, 3083, 3084, 3085, 3086

109.01--the following census blocks:

1000, 1001, 1002, 1003, 1004, 1007, 2000, 2001, 2002, 2003, 2005, 3000, 3001, 3002, 3003, 3004, 3005,
3006, 3007, 3008, 3009, 3010, 3011, 3012, 3013, 3014, 3015, 3016, 3017, 3020, 3030, 3031, 3032

110.00--the following census blocks:

1000, 1001, 1017, 6009, 7008, 7010

112.00--the following census blocks:

1002, 1003, 2000, 2017, 2018, 4010, 4012

113.00--the following census blocks:

2002, 2003, 2004, 2998, 3008, 3009

115.02--the following census blocks:

1000, 1001, 1002, 1003, 1004, 1005, 1006, 1007, 1008, 1009, 1010, 1011, 1012, 1013, 1014, 1015, 1016,
1017, 1018, 1019, 1020, 1021, 1022, 1023, 1024, 1025, 1026, 1027, 1028, 1029, 1030, 1031, 1032, 1033,
1034, 1035, 1036, 1037, 1038, 1039, 1040, 1041, 1042, 1043, 1044, 1045, 1046, 1047, 1048, 1049, 1050,
1072, 1073, 1081, 1082, 1086, 1087, 1088, 1089, 1999, 2000, 2001, 2002, 2003, 2004, 2005, 2006, 2007,
2008, 2009, 2010, 2011, 2012, 2013, 2014, 2015, 2016, 2017, 2018, 2019, 2020, 2021, 2022, 2023, 2024,
2025, 2026, 2027, 2028, 2029, 2030, 2031, 2032, 2033, 2034, 2035, 2036, 2037, 2038, 2039, 2040, 2041,
2042, 2043, 2044, 2045, 2046, 2047, 2048, 2049, 2050, 2051, 2052, 2053, 2054, 2055, 2056, 2057, 2058,
2059, 2060, 2061, 2062, 2063, 2064, 2065, 3000, 3001, 3002, 3003, 3004, 3005

116.00--the following census blocks:

2000, 2001, 2002, 2004, 2005, 2006, 2026, 2027, 2028, 2029, 2030, 2031, 4000, 4001, 4002, 4003, 4004,
4005, 4006, 4007, 4008, 4009, 4010, 4011, 4012, 4013, 4014

117.00--the following census block:

5001

119.01--the following census blocks:

1000, 1001, 1002, 1003, 1004, 1005, 1006, 1007, 1008, 1009, 1010, 1011, 1012, 1013, 1014, 1015, 1016,
1017, 1018, 1019, 1020, 1021, 1022, 1023, 1024, 1025, 1026, 1027, 2000, 2001, 2002, 2003, 2004, 2005,
2006, 2007, 2008, 2009, 2010, 2011, 2012, 2013, 2014, 2015, 2016, 2017, 2018, 2019, 2020, 2021, 2022,
2023, 2024, 2025, 2026, 2027

119.02--the following census blocks:

1000, 1001, 1002, 1003, 1004, 1005, 1006, 1007, 1008, 1009, 1010, 1011, 1012, 1013, 1014, 2000, 2001,
2002, 2003, 2004, 2005, 3000, 3001, 3002, 3003, 3004, 3005, 3006, 3007, 4000, 4001, 4002, 4003, 4004,
4005, 4006, 4007, 4008, 4009, 5000, 5001, 5002, 5003, 5004, 5005, 5006, 5007, 5008, 5009, 5010, 5011,
5012, 5013, 5014

120.00--the following census blocks:

2000, 2017, 3028, 4000

123.01--the following census blocks:

1000, 1001, 1002, 1003, 1004, 1006, 1008, 1009, 1010, 1012, 1013, 1014, 1015, 1080, 1082, 1083, 1084,
1085, 1086, 1087, 1088, 1089, 1998, 1999, 2000, 2001, 2002, 2003, 2034, 2035, 3000, 3003, 3004, 3005,
3006, 3007, 3008, 3009, 3010, 3011, 3012, 3013, 3014, 3015, 3016, 3017, 3018, 3019, 3020, 3021, 3023,
3024, 3025, 3026, 3027, 3028, 3029, 3030, 3031, 3032, 3033, 3034, 3035, 3036, 3037, 3038, 4000, 4001,
4002, 4003, 4004, 4005, 4006, 4007, 4008, 4009, 4010, 5009, 6000, 7000, 7001, 7002, 7003, 7004, 7005,
7006, 7007, 7008, 7009, 7010, 7011, 7012, 7013, 7014, 7015, 7016, 7017, 7018, 7019, 7020, 7021, 7022,
7023, 7024, 7025, 7026, 7027, 7028, 7029

123.02--the following census blocks:

1000, 1001, 1002, 1003, 1004, 1005, 1006, 1007, 1008, 1009, 1010, 1011, 1012, 1013, 1014, 1015, 1016,
1017, 1018, 1019, 1020, 1021, 1022, 1023, 1024, 1025, 1026, 1027, 1028, 2000, 2001, 2002, 2003, 2004,
2005, 2006, 2007, 2008, 2009, 2010, 2011, 2012, 2013, 2014, 2015, 2016, 2017, 2018, 2019, 2020, 2021,
2022, 2023, 2024, 2025, 2026, 2027, 2028, 2029, 2030, 2031, 2032, 2033, 2034, 2035, 2036, 2037, 2038,
2039, 2040, 2041, 2042, 2043, 2044, 2045, 2046, 2047, 2048, 2049, 2050, 2051, 2052, 2053, 2054, 2055,
2056, 2057, 2058, 2059, 2060, 2061, 2062, 2063, 2064, 2998, 2999, 3000, 3001, 3002, 3003, 3004, 3005,
3006, 3007, 3008, 3009, 3010, 3011, 3012, 3013, 3014, 3015, 3016, 3017, 3018, 3019, 3020, 3021, 3022,
3023, 3024, 3025, 3026, 3027, 3028, 3029, 3030, 3031, 3032, 3033, 3034, 3035, 3036, 3037, 3038, 3039,
3040, 3041, 3042, 3043, 3044, 3045, 3046, 3047, 3048, 3049, 3050, 3051, 3052, 3053, 3054, 3055, 3056,
3057, 3058, 3059, 3060, 3061, 3062, 3063, 3064, 3065, 3066, 3067, 3068, 3069, 3070, 3071, 3072, 3073,
3074, 3075, 3076, 3077, 3078, 3079, 3080, 3081, 3082, 3083, 3084, 3085, 3086, 3087, 3088, 3089, 3090,
3091, 3092, 3093, 3094, 3095, 3096, 3097, 3098, 3099, 3100, 3101, 3102, 3103, 3104, 3105, 3106, 3107,
3108, 3109, 3110, 3111, 3112, 3113, 3114, 3115, 3116, 3117, 3118, 3119, 3120, 3121, 3122, 3123, 3124,
3125, 3126, 3127, 3128, 3129, 3130, 3131, 3132, 3133, 3135, 3136, 3137, 3138, 3139, 3140, 3141, 3142,
3143, 3144, 3145, 3146, 3147, 3148, 3149, 3150, 3151, 3152, 3153, 3996, 3997, 3998, 3999

<< CA ELEC § 21423 >>

21423. Congressional District 23 consists of the following:

Partial counties in District 23

San Luis Obispo

Whole Tracts in San Luis Obispo County

107.01, 107.02, 107.03, 109.02, 111.01, 111.02, 111.03, 115.01, 121.00, 122.00, 124.01, 124.02

Partial Tracts in San Luis Obispo county

100.00--the following census blocks:

1094, 1095, 1098, 1099

104.00--the following census blocks:

1000, 1001, 1002, 1003, 1004, 1005, 1006, 1007, 1008, 1009, 1010, 1011, 1012, 1013, 1014, 1015, 1016,
1017, 1018, 1019, 1020, 1021, 1022, 1023, 1024, 1025, 1026, 1027, 1028, 1029, 1030, 1031, 1032, 1033,
1034, 1035, 1036, 1037, 1038, 1039, 1040, 1041, 1042, 1043, 1044, 1045, 1046, 1047, 1048, 1049, 1050,
1051, 1052, 1053, 1054, 1055, 1056, 1057, 1058, 1059, 1060, 1061, 1062, 1063, 1064, 1065, 1066, 1067,
1068, 1069, 1070, 1071, 1072, 1073, 1074, 1075, 1076, 1077, 1078, 1079, 1080, 1081, 1082, 1083, 1084,
1085, 1086, 1087, 1088, 1089, 1090, 1091, 1092, 1093, 1094, 1095, 1096, 1097, 1098, 1099, 1100, 1101,
1102, 1103, 1104, 1105, 1106, 1107, 1108, 1109, 1110, 1111, 1112, 1113, 1114, 1115, 1116, 1117, 1118,
1119, 1120, 1121, 1122, 1123, 1124, 1125, 1126, 1127, 1128, 1129, 1130, 1131, 1132, 1133, 1134, 1135,
1136, 1137, 1138, 1139, 1140, 1999, 2000, 2001, 2002, 2003, 2004, 2005, 2006, 2007, 2008, 2009, 2010,
2011, 2012, 2013, 2014, 2015, 2016, 2017, 2018, 2019, 2020, 2021, 2022, 2023, 2024, 2025, 2026, 2027,
2028, 2029, 2030, 2031, 2032, 2033, 2034, 2035, 2036, 2037, 2038, 2039, 2040, 2041, 2042, 2043, 2044,
2045, 2046, 2047, 2048, 2049, 2050, 2051, 2052, 2053, 2054, 2055, 2056, 2057, 2058, 2059, 2060, 2061,
2062, 2063, 2064, 2065, 2066, 2067, 2068, 2069, 2070, 2071, 2072, 2073, 2074, 2075, 2076, 2077, 2078,
2079, 2080, 2081, 2082, 2999, 3000, 3001, 3002, 3003, 3004, 3005, 3006, 3007, 3008, 3009, 3010, 3011,
3012, 3013, 3014, 3015, 3016, 3017, 3018, 3019, 3020, 3021, 3022, 3023, 3024, 3025, 3026, 3027, 3028,
3029, 3030, 3031, 3032, 3033, 3034, 3035, 3036, 3037, 3038, 3039, 3040, 3041, 3042, 3043, 3044, 3045,
3046, 3047, 3048, 3051, 3052, 3053, 3999

105.00--the following census blocks:

1000, 1001, 1002, 1003, 1004, 1005, 1006, 1007, 1008, 1009, 1010, 1011, 1012, 1013, 1014, 1015, 1016,
1017, 1018, 1019, 1020, 1021, 1022, 1023, 1024, 1025, 1026, 1027, 1028, 1029, 1030, 1031, 1032, 1033,
1034, 1035, 1036, 1037, 1038, 1039, 1040, 1041, 1042, 1043, 1044, 1045, 1046, 1047, 1994, 1995, 1996,
1997, 1998, 1999, 2000, 2001, 2002, 2003, 2004, 2005, 2006, 2007, 2008, 2009, 2010, 2011, 2012, 2013,
2014, 2015, 2016, 2017, 2018, 2019, 2020, 2021, 2022, 3000, 3001, 3002, 3003, 3004, 3005, 3006, 3007,
3008, 3009, 3010, 3011, 3012, 3013, 3014, 3015, 3016, 3017, 3018, 3019, 3020, 3021, 3022, 3023, 3024,
3025, 3026, 3027, 3028, 3029, 4000, 4001, 4002, 4003, 4004, 4005, 4006, 4007, 4008, 4009, 4010, 4011,
4012, 4013, 4014, 4015, 4016, 4017, 4018, 4019, 4020, 4021, 4022, 4023, 4024, 4025, 4026, 4027, 4028,
4029, 4030, 4031, 4032, 4033, 4034, 4035, 4036, 4037, 4038, 4039, 5001, 5002, 5003, 5004, 5005, 5006,
5007, 5008, 5009, 5010, 5011, 5012, 5013, 5014, 5015, 5016, 5017, 5018, 5019, 5020, 5021, 5022, 5023,

5024, 5025, 5026, 5027, 5028, 5029, 5030, 5998, 5999, 6000, 6001, 6002, 6003, 6004, 6005, 6006, 6007, 6008, 6009, 6010, 6011, 6012, 6013, 6014, 6015, 6016, 6017, 6018, 6019, 6020, 6021, 6022, 6023, 6024, 6025, 6026, 6027, 6028, 6029, 6030, 6031, 6032, 6033, 6034, 6035, 6036, 6037, 6038, 6039, 6040, 6041, 6042, 6043, 6044, 6045, 6046, 6047, 6048, 6049, 6050, 6051, 6052, 6053, 6997, 6998, 6999, 7000, 7001, 7002, 7003, 7004, 7005, 7006, 7007, 7008, 7009, 7010, 7011, 7012, 7013, 7014, 7015, 7016, 7017, 7018, 7019, 7020, 7021, 7022, 7023, 7024, 7025, 7026, 7027, 7028, 7029, 7030, 7031, 7032, 7033, 7034, 7035, 7036, 7037, 7038, 7039, 7040, 7041, 7042, 7043, 7044, 7045, 7046, 7047, 7048, 7049, 7050, 7051, 7052, 7053, 7054, 7055, 7056, 7057, 7058, 7059, 7060, 7061, 7062, 7063, 7064, 7065, 7066, 7067, 7068, 7069, 7070, 7071, 7072, 7073, 7074, 7075, 7076, 7077, 7078, 7079, 7997, 7998, 7999

106.00--the following census blocks:

1002, 1003, 1004, 1005, 1006, 1007, 1008, 1009, 1010, 1011, 1012, 1013, 1014, 1015, 1016, 1017, 1018, 1021, 1022, 2002, 2003, 2004, 2005, 2008, 2009, 2010, 2011, 2012, 2013, 2014, 2015, 2016, 2017, 2018, 2019, 2020, 2021, 2022, 2023, 2024, 2025, 2026, 2027, 2028, 2029, 2030, 2031, 2032, 2033, 2034, 2035, 2036, 2037, 2038, 3000, 3001, 3002, 3003, 3004, 3005, 3006, 3007, 3008, 3009, 3010, 3011, 3012, 3013, 3014, 3015, 3016, 3017, 3018, 3019, 3020, 3021, 3022, 3023, 3024, 3025, 3026, 3027, 3028, 3029, 3030, 3031, 3032, 3033, 3034, 3035, 3036, 3037, 3038, 3039, 3040, 3041, 3042, 3043, 3044, 3045, 3046, 3997, 3998, 3999, 4000, 4001, 4002, 4003, 4004, 4005, 4006, 4007, 4008, 4009, 4010, 4011, 4012, 4013, 4014, 4015, 4016, 4017, 4018, 4019, 4020, 4021, 4022, 4023, 4024, 4025, 4026, 4027, 4028, 4029, 4030, 4031, 4032, 4033, 4034, 4035, 4036, 5000, 5001, 5002, 5003, 5004, 5005, 5006, 5007, 5008, 5009, 5010, 5011, 5012, 5013, 5014, 5015, 5016, 5017, 5018, 5019, 5020, 5021, 5022, 5023, 5024, 5025, 5026, 5027, 5028, 5029, 5030, 5031, 5032, 5033, 5034, 5035, 5036, 5037, 5038, 5995, 5996, 5997, 5998, 5999

108.00--the following census blocks:

1000, 1001, 1002, 1003, 1004, 1005, 1006, 1007, 1008, 1009, 1010, 2022, 2026, 2027, 2028, 2029, 2030, 2031, 2032, 2033, 2034, 2035, 2036, 2037, 2038, 2039, 2040, 2041, 2042, 2043, 2044, 2045, 2046, 2047, 2048, 2049, 2050, 2051, 2052, 2053, 2054, 2055, 2056, 2057, 2058, 2059, 2060, 2061, 2062, 2063, 2064, 2065, 2066, 2067, 2068, 2069, 2070, 2071, 2072, 2073, 2074, 2075, 2076, 2077, 2078, 2079, 2080, 2081, 2082, 2083, 2084, 2085, 2086, 2090, 2093, 2094, 2095, 2096, 2097, 2098, 2099, 2100, 2101, 2102, 2103, 2104, 2105, 2106, 2107, 2108, 2109, 2110, 2112, 2113, 2114, 2115, 2117, 2118, 2119, 2120, 2142, 2143, 2144, 2145, 2146, 2148, 2149, 2150, 2151, 2152, 2153, 2154, 2155, 2159, 2160, 2164, 2180, 2181, 2182, 2183, 2184, 2185, 2186, 2187, 2188, 2189, 2190, 2191, 2192, 2994, 2995, 2996, 2997, 2998, 2999, 3023, 3024, 3025, 3026, 3034, 3047, 3048, 3049, 3050, 3051, 3052, 3053, 3054, 3055, 3056, 3057, 3058, 3059, 3060, 3061, 3063, 3064, 3065, 3066, 3071, 3072, 3073, 3074, 3075, 3087, 3088, 3089, 3997, 3998, 3999

109.01--the following census blocks:

1005, 1006, 2004, 3018, 3019, 3021, 3022, 3023, 3024, 3025, 3026, 3027, 3028, 3029

110.00--the following census blocks:

1002, 1003, 1004, 1005, 1006, 1007, 1008, 1009, 1010, 1011, 1012, 1013, 1014, 1015, 1016, 1018, 1019, 1020, 2000, 2001, 2002, 2003, 2004, 2005, 2006, 2007, 2008, 2009, 2010, 2011, 2012, 2013, 2014, 2015, 2016, 2017, 2018, 2019, 2020, 2021, 2022, 2023, 2024, 2025, 2026, 3000, 3001, 3002, 3003, 3004, 3005, 3006, 3007, 4000, 4001, 4002, 4003, 4004, 4005, 4006, 4007, 4008, 4009, 4010, 4011, 5000, 5001, 5002, 5003, 5004, 5005, 5006, 5007, 5008, 6000, 6001, 6002, 6003, 6004, 6005, 6006, 6007, 6008, 6010, 7000, 7001, 7002, 7003, 7004, 7005, 7006, 7007, 7009

112.00--the following census blocks:

1000, 1001, 1004, 1005, 1006, 1007, 1008, 1009, 1010, 1011, 1012, 1013, 1014, 2001, 2002, 2003, 2004, 2005, 2006, 2007, 2008, 2009, 2010, 2011, 2012, 2013, 2014, 2015, 2016, 3000, 3001, 3002, 3003, 3004, 3005, 3006, 3007, 3008, 4000, 4001, 4002, 4003, 4004, 4005, 4006, 4007, 4008, 4009, 4011, 4013, 4014, 4015, 4016, 4017, 5000, 5001, 5002, 5003, 5004, 5005, 5006, 5007, 5008, 5009, 5010, 5011, 5012, 5013, 5014, 5015, 5016, 5017, 5018, 5019, 5020, 5021, 5022, 5023, 5024

113.00--the following census blocks:

1000, 1001, 1002, 1003, 1004, 1005, 2000, 2001, 2005, 2006, 2007, 2008, 2009, 2010, 2011, 2012, 2013, 2014, 2015, 2016, 2017, 2018, 2019, 2999, 3000, 3001, 3002, 3003, 3004, 3005, 3006, 3007, 3010, 3011, 4000, 4001, 4002, 4003, 4004, 4005, 4006, 4007, 4008, 4009, 4010, 4011, 4012, 4013, 5000, 5001, 5002, 5003, 5004, 5005, 5006, 5007, 5008, 5009, 5010, 5011, 5012, 5013, 5014, 5015, 5016, 5017, 5018, 5019, 5020, 5021, 5022, 5023, 5024, 5025, 5026

115.02--the following census blocks:

1051, 1052, 1053, 1054, 1055, 1056, 1057, 1058, 1059, 1060, 1061, 1062, 1063, 1064, 1065, 1066, 1067, 1068, 1069, 1070, 1071, 1074, 1075, 1076, 1077, 1078, 1079, 1080, 1083, 1084, 1085, 1090, 1091

116.00--the following census blocks:

1000, 1001, 1002, 1003, 1004, 1005, 1006, 1007, 1008, 1009, 1010, 1011, 1012, 1013, 1014, 1015, 1016, 1017, 1018, 1019, 1020, 1021, 1022, 1023, 1024, 1025, 1026, 1027, 1028, 1029, 1030, 1031, 1032, 1033, 1034, 1035, 1036, 1037, 1038, 1039, 1040, 1041, 1042, 1043, 1044, 1045, 1046, 1047, 1048, 1994, 1995, 1996, 1997, 1998, 1999, 2003, 2007, 2008, 2009, 2010, 2011, 2012, 2013, 2014, 2015, 2016, 2017, 2018, 2019, 2020, 2021, 2022, 2023, 2024, 2025, 2032, 2033, 3000, 3001, 3002, 3003, 3004, 3005, 3006, 3007, 3008, 3009, 3010, 3011, 3012, 3013, 3014, 3015, 3016, 3017, 3018, 3019, 3020, 3021, 3022, 3023, 3024, 3025, 3026, 3027, 3028, 3029, 3030, 3031, 3032, 3033, 3034, 3035, 3036, 3037, 3038, 3039

117.00--the following census blocks:

1000, 1001, 1002, 1003, 1004, 1005, 1006, 1007, 1008, 1009, 1010, 1011, 1012, 1013, 1014, 1015, 1016, 1017, 1018, 1019, 1020, 1021, 1022, 1023, 1024, 1025, 1026, 1027, 1028, 1996, 1997, 1998, 1999, 2000, 2001, 2002, 2003, 2004, 2005, 2006, 2007, 2008, 2009, 2010, 2011, 2012, 2013, 2014, 2015, 2016, 2017, 2018, 2019, 2020, 2021, 2022, 2023, 2024, 2025, 2026, 2998, 2999, 3000, 3001, 3002, 3003, 3004, 3005, 3006, 3007, 3008, 3009, 3010, 3011, 3012, 3013, 3014, 3015, 3016, 3017, 3018, 3019, 3020, 3021, 3022, 3023, 3024, 3025, 3026, 3027, 3998, 3999, 4000, 4001, 4002, 4003, 4004, 4005, 4006, 4007, 4008, 4009, 4010, 4011, 4012, 4013, 4014, 4015, 4016, 4017, 4018, 4019, 4020, 4021, 4022, 4023, 4024, 4025, 4026, 4027, 4028, 4029, 4030, 4031, 5000, 5002, 5003, 5004, 5005, 5006, 5007, 5008, 5009, 5010, 5011, 5012, 5013, 5014, 5015, 5016, 5017, 5018, 5019, 5020, 5021, 5022, 5023, 5024, 5025, 5026, 5027, 5028, 5029, 5030, 5031, 5032, 5033, 5034, 5035, 5036, 5037, 5038, 5039, 5040, 5041, 5042, 5043, 5044, 5045, 5046, 5047, 5048, 5049, 5050, 5051, 5052, 5053, 5054, 5055, 5056, 5057, 5058, 5059, 5060, 5061, 5062, 5063, 5064, 5065, 5066, 5067, 5068, 5069, 5070, 5071, 5072, 5073, 5074, 5075

119.01--the following census blocks:

2028

119.02--the following census blocks:

4010, 4011

120.00--the following census blocks:

1000, 1001, 1002, 1003, 1004, 1005, 1006, 1007, 1008, 1009, 1010, 1011, 1012, 1013, 1014, 1015, 1016, 1017, 1018, 1019, 2001, 2002, 2003, 2004, 2005, 2006, 2007, 2008, 2009, 2010, 2011, 2012, 2013, 2014, 2015, 2016, 2018, 2019, 2020, 2021, 2022, 3000, 3001, 3002, 3003, 3004, 3005, 3006, 3007, 3008, 3009, 3010, 3011, 3012, 3013, 3014, 3015, 3016, 3017, 3018, 3019, 3020, 3021, 3022, 3023, 3024, 3025, 3026, 3027, 3029, 3030, 4001, 4002, 4003, 4004, 4005, 4006, 4007, 4008, 4009, 4010, 4011, 4012, 4013, 4014, 4015, 4016, 4017, 4018, 4019, 4020, 4021, 4022, 4023, 4024, 4025, 4026, 4027

123.01--the following census blocks:

1005, 1007, 1011, 1016, 1017, 1018, 1019, 1020, 1021, 1022, 1023, 1024, 1025, 1026, 1027, 1028, 1029, 1030, 1031, 1032, 1033, 1034, 1035, 1036, 1037, 1038, 1039, 1040, 1041, 1042, 1043, 1044, 1045, 1046, 1047, 1048, 1049, 1050, 1051, 1052, 1053, 1054, 1055, 1056, 1057, 1058, 1059, 1060, 1061, 1062, 1063, 1064, 1065, 1066, 1067, 1068, 1069, 1070, 1071, 1072, 1073, 1074, 1075, 1076, 1077, 1078, 1079, 1081, 1997, 2004, 2005, 2006, 2007, 2008, 2009, 2010, 2011, 2012, 2013, 2014, 2015, 2016, 2017, 2018, 2019, 2020, 2021, 2022, 2023, 2024, 2025, 2026, 2027, 2028, 2029, 2030, 2031, 2032, 2033, 2036, 2037, 2038, 2039, 2040, 2041, 2042, 2043, 2044, 2045, 2995, 2996, 2997, 2998, 2999, 3001, 3002, 3022, 4011, 5000, 5001, 5002, 5003, 5004, 5005, 5006, 5007, 5008, 5010, 5011, 5012, 5013, 5014, 5015, 6001, 6002, 6003, 6004, 6005, 6006, 6007, 6008, 6009, 6010, 6011, 6012, 6013, 6014, 6015, 6016, 6017, 6018, 6019, 6020, 6021, 6022, 6023

123.02--the following census blocks:

3134

Santa Barbara

Whole Tracts in Santa Barbara county

1.01, 1.02, 2.00, 3.00, 4.00, 5.02, 6.00, 8.01, 8.02, 9.00, 10.00, 11.01, 11.02, 12.02, 12.03, 12.04, 13.01, 13.02, 14.00, 16.01, 16.02, 17.02, 21.01, 21.02, 21.03, 22.05, 22.06, 22.09, 22.10, 22.11, 23.03, 23.04, 23.05, 23.06, 24.03, 24.04, 29.02, 29.03, 29.04, 29.06, 29.09, 29.11, 29.12, 29.13, 29.14, 30.01, 30.02, 30.04, 30.05

Partial Tracts in Santa Barbara county

1.03--the following census blocks:

1002, 1003, 1004, 1006, 1007, 1008, 1009, 1010, 1011, 1012, 1013, 2004, 2005, 2006, 2007, 2008, 2009, 2010, 2011, 2012, 2013, 2014, 2015, 2016, 2017, 3000, 3001, 3002, 3003, 3004, 3005, 3006, 3007

5.01--the following census blocks:

1002, 1003, 1005, 1006, 1007, 1008, 1009, 1010, 1011, 1012, 1013, 1014, 1015, 1016, 1017, 1018, 1019, 1020, 1021, 1022, 1023, 1024, 1025, 1026, 1027, 1028, 1029, 1030, 2001, 2002, 2003, 2004, 2005, 2006, 2007, 2008, 2009, 2010, 2011, 2012, 2013, 2014, 2015, 2016, 2017, 2018, 2019, 2020, 2021, 2022, 2023, 2024, 2025, 2026, 2027, 2996, 2997, 2998, 2999, 3000, 3001, 3002, 3003, 3004, 3005, 3006, 3007

7.00--the following census blocks:

1001, 1002, 1003, 1004, 1005, 1006, 1007, 1008, 1009, 1010, 1011, 1012, 1013, 1014, 1015, 1016, 1017, 1018, 1019, 1020, 1021, 1022, 1023, 1024, 1025, 1026, 2000, 2001, 2002, 2003, 2004, 2005, 2006, 2007, 2008, 2009, 2010, 2011, 2012, 2013, 2014, 2015, 2016, 2017, 2018, 2019, 2020, 2021, 2022, 2023, 2024, 2025, 2026, 2027, 3000, 3001, 3002, 3003, 3004, 3005, 3006, 3007, 3008, 3009, 3010, 3011, 3012, 3013, 3014, 3015, 3016, 3017, 3018, 3019, 3020, 3021, 3022, 3023, 3024, 3025, 3026, 3027, 3028, 3029, 3030, 3031, 3032, 4000, 4001, 4002, 4003, 4004, 4005, 4006, 4007, 4008, 4009, 4010, 4011, 4012, 4013, 4014, 4015, 4016, 4017, 4018, 4019, 4020, 4021, 4022, 4023, 4024, 4025, 4026, 4027

15.00--the following census blocks:

1002, 1003, 1004, 1005, 1006, 1007, 1009, 1010, 1011, 1012, 1013, 1014, 1015, 1016, 1017, 1018, 1019, 1020, 1021, 1022, 1023, 1024, 1025, 1026, 1027, 1028, 1029, 1030, 1031, 1032, 1033, 1034, 1035, 1036, 1037, 1038, 1039, 1040, 1041, 1042, 1043, 1044, 1045, 1046, 1047, 1048, 1049, 1050, 1051, 1052, 1053, 1054, 1055, 1056, 1057, 1058, 1059, 1060, 1061, 2000, 2001, 2002, 2003, 2004, 2005, 2006, 2007, 2008, 2009, 2010, 2011, 2012, 2013, 2014, 2015, 2016, 2017, 3000, 3001, 3002, 3003, 3004, 3005, 3006, 3007, 3008, 3009, 3010, 3011, 3012, 3013, 3014, 3015, 3016, 3017, 3018, 3019, 3020, 3021, 3022, 3023, 3024, 3025, 3026, 3027, 3028, 3029, 3030, 3031, 3032

17.01--the following census blocks:

1001, 1002, 1003, 1004, 1005, 1006, 1007, 1008, 1009, 1010, 1011, 1012, 1013, 1014, 1015, 1016, 1017, 1018, 1019, 1020, 1021, 1022, 2000, 2001, 2002, 2003, 2004, 2005, 2006, 2007, 2008, 2009, 2010, 2011, 2012, 2013, 2014, 2015, 2016, 2017, 2018, 2019, 2020, 2021, 2022, 2023, 2024, 2025, 2026, 2998, 2999, 3000, 3001, 3002, 3003, 3004, 3005, 3006, 3007, 3008, 3009, 3010, 3011, 3012, 3013, 3014, 3015, 3016, 3017, 3018, 3019, 3020, 3021, 3022, 3023, 3024, 3025, 3026, 3027, 3028, 3029, 3030, 3031, 3032, 3033, 3034, 3035, 3036, 3037, 3038, 3039, 3040, 3041, 3042, 3043, 3044, 3045, 3046, 3047, 3048, 3999, 4000, 4001, 4002, 4003, 4004, 4005, 4006, 4007, 4008, 4009, 4010, 4011, 4012, 4013

19.06--the following census blocks:

6102, 6103, 6152

20.06--the following census blocks:

1008, 1009, 1010, 1011, 1012, 1013, 1014, 1015, 1017, 1018, 1030, 1031, 1999

20.07--the following census blocks:

1000, 1001, 1002, 1003, 1004, 1005, 1006, 1007, 1008, 1009, 1010, 1011, 1012, 1013, 1014, 1015, 1016, 1017, 1018, 1019, 1020, 1021, 1022, 1023, 1024, 1025, 1026, 1027, 1028, 1029, 1030, 1031, 1032, 1033, 1034, 1035, 1036, 1037, 1038, 1039, 1040, 1041, 1042, 1043, 1044, 1045, 1046, 1047, 1048, 1049, 1050, 1051, 1071, 1072, 1073, 1074, 1075, 2000, 2001, 2002

20.11--the following census blocks:

1000, 1001, 1002, 1003, 1004, 1005, 1006, 1007, 1008, 1009, 1010, 1011, 1012, 1013, 1014, 1015, 1016,

1017, 1018, 1019, 1020, 1029, 1030, 1031, 1032, 2000, 2001, 2002, 2003, 2004, 2005, 2006, 2007, 2008, 2009, 2010, 2011, 2012, 2013, 2014, 2015, 2016, 2017, 2018, 2019, 2020, 2021, 2022, 2023, 2024, 2025, 2026, 2027, 2028, 2029, 2030, 2031, 2032, 2033, 2034, 2035, 3000, 3001, 3002, 3003, 3004, 3005, 3006, 3007, 3008, 3009, 3010, 3011

20.12--the following census blocks:

1000, 1001, 1002

20.13--the following census blocks:

2000

24.02--the following census blocks:

1000, 1001, 1002, 1003, 1004, 1005, 1006, 1007, 1008, 1009, 1010, 1011, 1012, 1013, 1014, 1015, 1016, 1017, 2000, 2001, 2002, 2003, 2004, 2005, 2006, 2007, 2008, 2009, 2010, 2011, 2012, 2013, 2014, 2015, 2016, 2017, 2018, 2019, 2020, 2021, 2022, 2023, 2024, 2025, 2026, 2027, 2028, 2029, 2030, 2031, 2032, 2033, 2035, 2036, 2037, 2038, 2039, 2040, 2041, 2042, 2043, 2044, 2045, 3000, 3001, 3002, 4000, 4001, 4002, 4003, 4004

25.00--the following census blocks:

1000, 1001, 1002, 1003, 1004, 1005, 1006, 1007, 1008, 1009, 1010, 1011, 1012, 1013, 1014, 1015, 1016, 1017, 1018, 1019, 1020, 1021, 1022, 1023, 1024, 1025, 1026, 1997, 1998, 1999, 2000, 2001, 2002, 2003, 2004, 2005, 2006, 2007, 2008, 2009, 3000, 3001, 3002, 3003, 3004, 3005, 3006, 3007, 3008, 3009, 3010, 3011, 4000, 4001, 4002, 4003, 4004, 4005, 4006, 4007, 4008, 4009, 4010, 4011, 4012, 4013, 4014, 4015, 4016, 4017, 4018, 4019, 4020, 4021, 4022, 4023, 4024, 4025, 4026, 4027, 4028, 4999, 5000, 5001, 5002, 5003, 5004, 5005, 5006, 5007, 5008, 5009, 5010, 5011, 5012, 5013, 5014, 5015, 5016, 5017, 5018, 5019, 5020, 5021, 5022, 5023, 5024, 5025, 5026, 5027, 5028, 5029, 5030, 5031, 5032, 5033, 5034, 5035, 5036, 5037, 5038, 5039, 5040, 5041, 5042, 5043, 5044, 5045, 5046, 5047, 5048, 5049, 5050, 5051, 5053, 5054, 5055, 5056, 5057, 5058, 5059, 5060, 5061, 5062, 5063, 5064, 5065, 5083, 5084, 5085, 5089, 5090, 5094, 5095, 5096, 5097, 5108, 5109, 5110, 5111, 5112, 5998, 5999

26.03--the following census blocks:

1012, 1013, 1014, 1015, 1016, 1017, 1018, 1019, 1020, 1021, 1022, 1025, 1026, 1027, 1028, 1029, 1994, 1995, 1996, 1997, 1998, 1999

28.05--the following census blocks:

1040, 1041, 1042, 1043, 1044, 1045, 1046, 1055, 1056, 1057, 1087, 1088, 1089, 1090, 1105, 1106, 1107, 1108, 1109, 1110, 1111, 1142, 1143, 1144, 1145, 1146, 1147, 1148, 1149, 1150, 1151, 1152, 1153, 1154, 1155, 1160, 1161, 1162, 1163, 1164, 1165, 1166, 1167, 1168, 1169, 1170, 1171, 1172, 1173, 1174, 1175, 1176, 1177, 1178, 1179, 1180, 1181, 1182, 1183, 1184, 1222, 1227, 1229, 1247, 1248, 1249, 1250, 1251, 1252, 1253, 1254, 1255, 1256, 1257, 1998, 1999

29.07--the following census blocks:

1010, 1011, 1012, 1013, 1014, 1015, 1016, 1017, 1018, 1019, 1020, 1021, 1022, 1023, 2000, 2001, 2002, 2003, 2004, 2005, 2006, 2007, 2008, 2009, 2010, 2011, 2012, 2013, 2014, 2015, 2016, 2017, 2018, 2019, 2020, 2021, 2022, 3005, 3006, 3007, 3008, 3009, 3010, 3011, 3012, 3013, 3014, 3015, 3016, 3017, 3019, 3020, 3021, 3022, 3023

29.10--the following census blocks:

1000, 1001, 1002, 1003, 1004, 1005, 1006, 1007, 1008, 1009, 1010, 1011, 1012, 1013, 1014, 1015, 1016, 1017, 1018, 1019, 1020, 1021, 1022, 1023, 1024, 1025, 1026, 1027, 1028, 1029, 1030, 1031, 1032, 1033, 1034, 1035, 1036, 1037, 1038, 1039, 1040, 1041, 1042, 1043, 1044, 1045, 1046, 1047, 1999, 2004, 2005, 2006, 2007, 2008, 2009, 2010, 2016, 2017, 2018, 2019, 2020, 2021, 2022, 2023, 2024, 2025, 2026, 2027, 2028, 2029, 2030, 2031, 2032, 2033, 2034, 2035, 2036, 2037, 2038, 2039, 2040, 2041, 2042, 2043, 2044, 2045, 2046, 2047, 2048, 2049, 2050, 2051, 2052, 2053, 2054, 2055, 2056, 2057, 2058, 2059, 2060, 2061, 2062, 2063, 2064, 2065, 2066, 2067, 2068, 2069, 2070, 2071, 2072, 2073, 2074, 2075, 2076, 2077, 2078, 2079, 2080, 2081, 2082, 2083, 2084, 2085, 2086, 2087, 2088, 2089, 2090, 2091, 2092, 2093, 2094, 2095, 2096, 2097, 2098, 2099, 2100, 2101, 2102, 2103, 2104, 2105, 2106, 2107, 2108, 2109, 2110, 2111, 2112, 2113, 2114, 2115, 2116, 2117, 2118, 2119, 2120, 2121, 2122, 2123, 2124, 2125, 2126, 2127, 2132, 2133, 2134, 2135, 2136, 2137, 2138, 2139, 2140, 2141, 2142, 2143, 2144, 2145, 2146, 2147, 2148, 2149, 2150,

2151, 2152, 2153, 2154, 2155, 2156, 2157, 2158, 2159, 2160, 2161, 2162, 2163, 2996, 2997, 2998, 2999,
3000, 3001, 3002, 3003, 3004, 3005, 3006, 3007, 3008, 3009, 3010, 3011, 3012, 3994, 3995, 3996, 3997,
3998, 3999

Ventura

Whole Tracts in Ventura county

25.00, 28.00, 29.01, 29.02, 30.01, 30.02, 31.00, 32.01, 32.02, 33.00, 34.01, 34.02, 35.00, 36.03,
36.05, 36.07, 36.08, 37.00, 38.00, 39.00, 40.00, 41.01, 41.02, 42.00, 43.01, 43.02, 44.00, 45.01, 45.03,
45.04, 47.03, 47.05, 47.06, 50.01, 50.02

Partial Tracts in Ventura county

12.05--the following census blocks:

1036, 1037, 1038, 1039, 1040, 1041, 1042, 1043, 1044, 1045, 1046, 1047, 1048, 1049, 1050, 1051, 1052,
1053, 1054, 1055, 1056, 1057, 1058, 1059, 1062, 1063, 1064, 1065, 1066, 1082, 1083, 1084, 1085, 1086,
1087, 1088, 1089, 1090, 1091, 1092, 1093, 1094, 1095, 1096, 1097, 1098, 1099, 1100, 1101, 1102, 1103,
1104, 1105, 1106, 1107, 1108, 1109, 1110, 1111, 1112, 1113, 1114, 1115, 1116, 1117, 1118, 1119, 1120,
1121, 1122, 1123, 1124, 1125, 1126, 1127, 1128, 1129, 1130, 1131, 1132, 1133, 1134, 1135, 1997, 1998

23.00--the following census blocks:

1005, 1006, 1007, 1008, 1009, 1010, 1011, 1012, 1013, 1014, 1015, 1016, 1017, 1018, 2000, 2001, 2002,
2003, 2004, 2005, 2006, 2007, 2008, 2009, 2010, 2011, 2012, 2013, 2014, 2015, 2016, 2017, 2018, 2019,
3019, 3020, 3021, 3022

24.00--the following census blocks:

1008, 1009, 1010, 1014, 1015, 1016, 1017, 1018, 1019, 1020, 1021, 1022, 1023, 1024, 1025, 1026, 1027,
1028, 1029, 1030, 1031, 1032, 1033, 1034, 2005, 2006, 2007, 2008, 2009, 2010, 2011, 2012, 2013, 2015,
2016, 2017, 2018, 2019, 2020, 2021, 2022, 2023, 2024, 2025, 2026, 2027, 2028, 2999

26.00--the following census blocks:

1000, 1001, 1003, 1004, 1005, 1006, 1007, 1008, 1009, 1010, 1011, 1012, 1013, 1014, 1015, 1016, 1017,
2000, 2006, 2008, 2009, 2010, 2014, 2015, 2016, 2017, 3000, 3001, 3002, 3003, 3004, 3005, 3006, 3007,
3008, 3009, 3010, 3011, 3012, 3013, 3014, 3015, 3016, 3017, 3018, 3019, 3020, 3021, 3022, 4000, 4001,
4002, 4003, 4004, 4005, 4006

36.04--the following census blocks:

1000, 1001, 1002, 1003, 1004, 1005, 1006, 1007, 1008, 1009, 1010, 1011, 1012, 1013, 1014, 1015, 1016,
1017, 1018, 1019, 1020, 1021, 1022, 1023, 1024, 1025, 1026, 1027, 1028, 1029, 1030, 1031, 1032, 1033,
1034, 1993, 1994, 1995, 1996, 1997, 1998, 1999, 2000, 2001, 2002, 2003, 2004, 2005, 2006, 2007, 2008,
2009, 2010, 2011, 2012, 2013, 2014, 2015, 2016, 2017, 2018, 2019, 2020, 2021, 2022, 2023, 2024, 2025,
2026, 2027, 2028, 2029, 2030, 2031, 2032, 2033, 2034, 2035, 2036, 2037, 2038, 2039, 2040, 2041, 2042,
2043, 2044, 2045, 2046, 2047, 2048, 2049, 2050, 2051, 2052, 2992, 2993, 2994, 2995, 2996, 2997, 2998,
2999

47.02--the following census blocks:

1003, 1004, 1005, 1006, 1007, 1008, 1009, 1010, 1011, 1012, 1013, 1014, 1015, 1016, 1017, 1026, 1027,
1028, 1029, 1030, 1031, 1032, 1033, 1034, 1035, 1036, 1037, 1038, 1039, 1040, 1041, 1998, 1999, 2000,
2001, 2002, 2003, 2004, 2005, 2006, 2007, 2008, 2009, 2010, 2011, 2012, 2013, 2014, 2015, 2016, 2017

47.04--the following census blocks:

1000, 1001, 1002, 1003, 1004, 1005, 1006, 1007, 1008, 1009, 1010, 1011, 1012, 1013, 1014, 1015, 1016,
1017, 1018, 2002, 2003, 2004

49.00--the following census blocks:

1000, 1001, 1002, 1003, 1004, 1005, 1006, 1007, 1008, 1009, 1010, 1011, 1012, 1013, 1014, 1015, 1016,
1017, 1018, 1019, 1020, 1021, 1022, 1023, 1024, 1025, 1026, 1027, 1028, 1029, 1030, 1031, 1032, 1033,
1034, 1035, 1036, 1037, 1038, 1039, 1040, 1041, 1042, 1043, 1044, 1045, 1046, 1047, 1048, 1049, 1050,

1051, 1052, 1053, 1054, 1055, 1056, 1057, 1058, 1059, 1060, 1061, 1062, 1063, 1064, 1065, 1066, 1067,
1068, 1069, 1070, 1071, 1072, 1073, 1074, 1075, 1076, 1077, 1078, 1079, 1080, 1081, 1082, 1083, 1084,
1085, 1090, 1091, 1092, 1093, 1094, 1095, 1096, 1097, 1098, 1099, 1100, 1101, 1102

51.00--the following census blocks:

1007, 1008, 1009, 1010, 1011

<< CA ELEC § 21424 >>

21424. Congressional District 24 consists of the following:

Partial counties in District 24

Santa Barbara

Whole Tracts in Santa Barbara County

18.00, 19.01, 19.03, 19.05, 20.05, 20.08, 20.09, 20.10, 26.04, 27.02, 27.03, 27.05, 27.06, 27.07,
27.08, 28.02, 28.06, 28.07, 28.08, 28.09

Partial Tracts in Santa Barbara County

1.03--the following census blocks:

1000, 1001, 1005, 2000, 2001, 2002, 2003

5.01--the following census blocks:

1000, 1001, 1004, 2000

7.00--the following census block:

1000

15.00--the following census blocks:

1000, 1001, 1008

17.01--the following census blocks:

1000, 1999

19.06--the following census blocks:

1000, 1001, 1002, 1003, 1004, 1005, 1006, 1007, 1008, 1009, 1010, 1011, 1012, 1013, 1014, 1015, 1016,
1017, 1018, 1019, 1020, 1021, 1022, 1023, 1024, 1025, 1026, 1027, 1028, 1029, 1030, 1031, 1032, 1033,
1034, 1035, 1036, 1037, 1038, 1039, 1040, 1041, 1042, 1043, 1044, 1045, 1046, 1047, 1048, 1049, 1050,
2000, 2001, 2002, 2003, 2004, 2005, 2006, 2007, 2008, 2009, 3000, 3001, 3002, 3003, 3004, 3005, 3006,
3007, 4000, 4001, 4002, 4003, 5000, 5001, 5002, 5003, 5004, 5005, 5006, 5007, 5008, 5009, 5010, 5011,
5012, 5013, 5014, 5015, 5016, 5017, 5018, 5019, 5020, 5021, 5022, 5023, 5024, 5025, 5026, 5027, 5028,
5029, 5030, 5031, 5032, 5033, 5034, 5035, 5036, 5037, 5038, 5039, 5040, 5041, 5042, 5043, 5044, 5045,
6000, 6001, 6002, 6003, 6004, 6005, 6006, 6007, 6008, 6009, 6010, 6011, 6012, 6013, 6014, 6015, 6016,
6017, 6018, 6019, 6020, 6021, 6022, 6023, 6024, 6025, 6026, 6027, 6028, 6029, 6030, 6031, 6032, 6033,
6034, 6035, 6036, 6037, 6038, 6039, 6040, 6041, 6042, 6043, 6044, 6045, 6046, 6047, 6048, 6049, 6050,
6051, 6052, 6053, 6054, 6055, 6056, 6057, 6058, 6059, 6060, 6061, 6062, 6063, 6064, 6065, 6066, 6067,
6068, 6069, 6070, 6071, 6072, 6073, 6074, 6075, 6076, 6077, 6078, 6079, 6080, 6081, 6082, 6083, 6084,
6085, 6086, 6087, 6088, 6089, 6090, 6091, 6092, 6093, 6094, 6095, 6096, 6097, 6098, 6099, 6100, 6101,
6104, 6105, 6106, 6107, 6108, 6109, 6110, 6111, 6112, 6113, 6114, 6115, 6116, 6117, 6118, 6119, 6120,
6121, 6122, 6123, 6124, 6125, 6126, 6127, 6128, 6129, 6130, 6131, 6132, 6133, 6134, 6135, 6136, 6137,
6138, 6139, 6140, 6141, 6142, 6143, 6144, 6145, 6146, 6147, 6148, 6149, 6150, 6151, 6153, 6154, 6155,
6156, 6995, 6996, 6997, 6998, 6999

20.06--the following census blocks:

1000, 1001, 1002, 1003, 1004, 1005, 1006, 1007, 1016, 1019, 1020, 1021, 1022, 1023, 1024, 1025, 1026,

1027, 1028, 1029, 1032, 1033, 1034, 1035, 1036, 1037, 1038, 1039, 1040, 1041, 1042, 1043, 1044, 1045,
1046, 1047, 1048, 1049, 1050, 1051, 1052, 1053, 1054, 1055, 1056, 1057, 1058, 1059, 1060, 1061, 1062,
1063, 1064, 1065, 1066, 1067, 1068, 1069, 1070, 1071, 1072, 1073, 1074, 1075, 1076, 1077, 1078, 1079,
1080, 1081, 1082, 1083, 1084, 1085, 1086, 1087, 1088, 1089, 1998, 2000, 2001, 2002, 2003, 2004, 2005,
2006, 2007, 2008, 2009, 2010, 2011, 2012, 2013, 2014, 2015, 2016, 2017, 2018, 2019, 2020, 2021, 2022,
2023, 2024, 2025, 2026, 2027, 2028, 2029, 2030, 2031, 2032, 2033, 2034, 2035, 2036, 2037, 2038, 2039,
2040, 2041, 2042, 2043, 2044, 2045, 2046, 2047, 2048, 2049, 2050, 2051, 2052, 2053, 2054, 2055, 2056,
2057, 2058, 2059, 2060, 2061, 2062, 2063, 2064, 2065, 2066, 2067, 2068, 2069, 2070, 2071, 2072, 2073,
2074, 2075, 2076, 2077, 2078, 2079, 2080, 2081, 2082, 2083, 2084, 2085, 2086, 2087, 2088, 2089, 2090,
2091, 2092, 2093, 2094, 2095, 2096, 2097, 2098, 2099, 2100, 2101, 2102, 2103, 2104, 2105, 2106, 2107,
2108, 2109, 2110, 2111, 2112, 2113, 2114, 2115, 2116, 2117, 2118, 2119, 2120, 2121, 2122, 2123, 2124,
2125, 2126, 2127, 2128, 2129, 2130, 2131, 2132, 2133, 2134, 2135, 2136, 2137, 2138, 2139, 2140, 2141,
2142, 2143, 2144, 2145, 2146, 2147, 2148, 2149, 2150, 2151, 2152, 2153, 2154, 2155, 2156, 2157, 2158,
2159, 2160, 2161, 2162, 2163, 2164, 2165, 2166, 2167, 2168, 2169, 2170, 2171, 2172, 2173, 2174, 2175,
2176, 2177, 2178, 2179, 2180, 2181, 2182, 2183, 2184, 2185, 2186, 2187, 2188, 2189, 2190, 2191, 2192,
2193, 2194, 2195, 2196, 2197, 2198, 2199, 2200, 2201, 2202, 2203, 2204, 2205, 2206, 2207, 2208, 2209,
2210, 2211, 2212, 2213, 2214, 2215, 2216, 2217, 2218, 2219, 2220, 2221, 2222, 2223, 2224, 2225, 2226,
2227, 2228, 2229, 2230, 2231, 2232, 2233, 2234, 2235, 2236, 2237, 2238, 2239, 2240, 2241, 2242, 2243,
2244, 2245, 2246, 2247, 2248, 2249, 2250, 2251, 2252, 2253, 2254, 2255, 2256, 2257, 2258, 2259, 2260,
2261, 2262, 2263, 2264, 2265, 2266, 2267, 2268, 2269, 2270, 2271, 2272, 2273, 2274, 2275, 2276, 2277,
2278, 2279, 2280, 2281, 2282, 2283, 2284, 2285, 2286, 2287, 2288, 2289, 2290, 2291, 2292, 2293, 2294,
2295, 2296, 2297, 2298, 2299, 2300, 2301, 2302, 2303, 2304, 2305, 2306, 2307, 2308, 2309, 2310, 2311,
2312, 2313, 2314, 2315, 2316, 2317, 2318, 2319, 2320, 2321, 2322, 2323, 2324, 2325, 2326, 2327, 2328,
2329, 2330, 2331, 2332, 2333, 2334, 2335, 2336, 2337, 2338, 2339, 2340, 2341, 2342, 2343, 2344, 2345,
2346, 2347, 2348, 2349, 2350, 2351, 2352, 2353, 2354, 2355, 2356, 2357, 2358

20.07--the following census blocks:

1052, 1053, 1054, 1055, 1056, 1057, 1058, 1059, 1060, 1061, 1062, 1063, 1064, 1065, 1066, 1067, 1068,
1069, 1070, 1076, 1077, 1078, 1079, 2003, 2004, 2005, 2006, 2007, 2008, 2009, 2010, 2011, 2012, 2013,
3000, 3001, 3002, 3003, 3004, 3005, 3006, 3007, 3008, 3009, 3010, 3011, 3012, 3013, 3014, 3015, 3016,
3017, 3018, 3019, 3020, 3021, 3022, 3023

20.11--the following census blocks:

1021, 1022, 1023, 1024, 1025, 1026, 1027, 1028

20.12--the following census blocks:

1003, 1004, 1005, 1006, 1007, 1008, 1009, 1010, 1011, 1012, 1013, 1014, 1015, 1016, 2000, 2001, 2002,
2003, 2004, 2005, 2006, 2007, 2008, 2009, 2010, 2011, 2012, 2013, 3000, 3001, 3002, 3003, 3004, 3005,
3006, 3007, 3008, 3009, 3010, 3011, 3012, 3013, 3014, 3015, 3016, 3017, 3018, 3019, 3020, 3021, 3022,
3023, 3024, 3025, 3026, 3027, 3028, 3029, 3030

20.13--the following census blocks:

1000, 1001, 1002, 1003, 1004, 1005, 1006, 1007, 1008, 1009, 1010, 1011, 1012, 1013, 1014, 1015, 1016,
2001, 2002, 2003, 2004, 2005, 2006, 2007, 2008, 2009, 2010, 2011, 2012, 2013, 2014, 2015, 2016, 2017

24.02--the following census block:

2034

25.00--the following census blocks:

5052, 5066, 5067, 5068, 5069, 5070, 5071, 5072, 5073, 5074, 5075, 5076, 5077, 5078, 5079, 5080, 5081,
5082, 5086, 5087, 5088, 5091, 5092, 5093, 5098, 5099, 5100, 5101, 5102, 5103, 5104, 5105, 5106, 5107

26.03--the following census blocks:

1000, 1001, 1002, 1003, 1004, 1005, 1006, 1007, 1008, 1009, 1010, 1011, 1023, 1024

28.05--the following census blocks:

1000, 1001, 1002, 1003, 1004, 1005, 1006, 1007, 1008, 1009, 1010, 1011, 1012, 1013, 1014, 1015, 1016,
1017, 1018, 1019, 1020, 1021, 1022, 1023, 1024, 1025, 1026, 1027, 1028, 1029, 1030, 1031, 1032, 1033,
1034, 1035, 1036, 1037, 1038, 1039, 1047, 1048, 1049, 1050, 1051, 1052, 1053, 1054, 1058, 1059, 1060,

1061, 1062, 1063, 1064, 1065, 1066, 1067, 1068, 1069, 1070, 1071, 1072, 1073, 1074, 1075, 1076, 1077,
1078, 1079, 1080, 1081, 1082, 1083, 1084, 1085, 1086, 1091, 1092, 1093, 1094, 1095, 1096, 1097, 1098,
1099, 1100, 1101, 1102, 1103, 1104, 1112, 1113, 1114, 1115, 1116, 1117, 1118, 1119, 1120, 1121, 1122,
1123, 1124, 1125, 1126, 1127, 1128, 1129, 1130, 1131, 1132, 1133, 1134, 1135, 1136, 1137, 1138, 1139,
1140, 1141, 1156, 1157, 1158, 1159, 1185, 1186, 1187, 1188, 1189, 1190, 1191, 1192, 1193, 1194, 1195,
1196, 1197, 1198, 1199, 1200, 1201, 1202, 1203, 1204, 1205, 1206, 1207, 1208, 1209, 1210, 1211, 1212,
1213, 1214, 1215, 1216, 1217, 1218, 1219, 1220, 1221, 1223, 1224, 1225, 1226, 1228, 1230, 1231, 1232,
1233, 1234, 1235, 1236, 1237, 1238, 1239, 1240, 1241, 1242, 1243, 1244, 1245, 1246, 1258, 1259, 1260,
1261, 1262, 1263, 1264, 1265, 1266, 1267, 1268, 1269, 1270, 1271

29.07--the following census blocks:

1000, 1001, 1002, 1003, 1004, 1005, 1006, 1007, 1008, 1009, 3000, 3001, 3002, 3003, 3004, 3018

29.10--the following census blocks:

2000, 2001, 2002, 2003, 2011, 2012, 2013, 2014, 2015, 2128, 2129, 2130, 2131

Ventura

Whole Tracts in Ventura County

1.00, 2.00, 3.01, 3.02, 4.00, 5.00, 6.00, 7.00, 8.00, 9.01, 9.02, 9.03, 10.01, 10.02, 11.01, 11.02,
12.01, 12.02, 12.04, 13.01, 13.02, 14.01, 14.02, 15.02, 15.03, 15.06, 15.07, 16.01, 16.02, 17.00, 18.00,
19.00, 20.00, 21.02, 22.00, 27.00, 46.00, 52.01, 52.02, 52.03, 53.03, 53.04, 53.05, 53.06, 54.01, 54.03,
54.04, 55.02, 55.03, 55.04, 56.00, 57.00, 58.00, 59.01, 59.06, 59.07, 59.08, 59.09, 59.10, 59.11, 60.00,
61.00, 62.00, 63.01, 63.02, 64.00, 65.00, 66.00, 67.00, 68.00, 69.00, 70.00, 71.00, 72.01, 72.02, 73.00,
74.02, 74.03, 74.04, 75.01, 75.03, 75.04, 75.05, 75.06, 75.07, 75.08, 76.02, 76.04, 76.06, 76.07, 76.08,
77.00, 78.00, 79.01, 79.03, 79.04, 80.01, 80.02, 80.04, 80.05, 81.01, 82.01, 82.02, 83.02, 83.03, 83.04,
83.05, 83.06, 84.01, 84.02, 85.00

Partial Tracts in Ventura County

12.05--the following census blocks: 1000, 1001, 1002, 1003, 1004, 1005, 1006, 1007, 1008, 1009, 1010,
1011, 1012, 1013, 1014, 1015, 1016, 1017, 1018, 1019, 1020, 1021, 1022, 1023, 1024, 1025, 1026, 1027,
1028, 1029, 1030, 1031, 1032, 1033, 1034, 1035, 1060, 1061, 1067, 1068, 1069, 1070, 1071, 1072, 1073,
1074, 1075, 1076, 1077, 1078, 1079, 1080, 1081, 1999

23.00--the following census blocks:

1000, 1001, 1002, 1003, 1004, 3000, 3001, 3002, 3003, 3004, 3005, 3006, 3007, 3008, 3009, 3010, 3011,
3012, 3013, 3014, 3015, 3016, 3017, 3018

24.00--the following census blocks:

1000, 1001, 1002, 1003, 1004, 1005, 1006, 1007, 1011, 1012, 1013, 2000, 2001, 2002, 2003, 2004, 2014

26.00--the following census blocks:

1002, 2001, 2002, 2003, 2004, 2005, 2007, 2011, 2012, 2013

36.04--the following census blocks:

8000, 8001, 8002, 8998, 8999, 9000, 9999

47.02--the following census blocks:

1000, 1001, 1002, 1018, 1019, 1020, 1021, 1022, 1023, 1024, 1025, 1042

47.04--the following census blocks:

2000, 2001, 2005, 2006, 2007, 2008, 2009, 2010, 2011, 2012, 2013, 2014, 2015, 2016, 2017, 2018

49.00--the following census blocks:

1086, 1087, 1088, 1089

51.00--the following census blocks:

1000, 1001, 1002, 1003, 1004, 1005, 1006, 1999, 2000, 2001, 2002, 2003, 2004, 2005, 2006, 2007, 2008, 2009, 2010, 2011, 2012, 2013, 2014, 2015, 2016, 2017, 2018, 2019, 2020, 2021, 2022, 2023, 2024, 2025, 2026, 2027, 2028, 2029, 2030, 2031, 2032, 2033, 2034, 2035, 2036, 2037, 2038, 2039, 2040, 2041, 2042, 2043, 2044, 2045, 2046, 2047, 2048, 2049, 2050, 2051, 2052, 2053, 2054, 2055, 2056, 2057, 2058, 2059, 2060, 2061, 2062, 2063, 2064, 2065, 3000, 3001, 3002, 3003, 3004, 3005, 3006, 3007, 3008, 3009, 3010, 3011, 3012, 3013, 3014, 3015, 3016, 3017, 3018, 3019, 3020, 3021, 3022, 3023, 3024, 3025, 3026, 3027, 3028, 3029, 3030, 3031, 3032, 3033, 3034, 3035, 3036, 3037, 3038, 3039, 3040, 3041, 3042, 3043, 3044, 3045, 3046, 3047, 3048, 3049, 3050, 3051, 3052, 3053, 3054, 3055, 3056, 3057, 3058, 3059, 3060, 3061, 3062, 3063, 3064, 3065, 3066, 3067, 3068, 3069, 3070, 3071, 3072, 3073, 3074, 3075, 3076, 3077, 3078, 3079, 3080

<< CA ELEC § 21425 >>

21425. Congressional District 25 consists of the following:

Whole counties in District 25

Inyo

Mono

Partial counties in District 25

Los Angeles

Whole Tracts in Los Angeles County

1011.20, 1031.01, 1031.02, 9001.01, 9001.02, 9002.00, 9005.02, 9005.03, 9005.04, 9006.04, 9006.05, 9006.07, 9011.01, 9100.00, 9101.00, 9102.01, 9102.03, 9102.04, 9102.05, 9102.06, 9103.01, 9103.02, 9104.01, 9104.02, 9104.03, 9104.04, 9105.01, 9105.02, 9105.03, 9106.01, 9106.02, 9106.03, 9106.04, 9107.03, 9107.04, 9107.05, 9107.06, 9107.07, 9107.08, 9107.09, 9107.10, 9108.03, 9108.04, 9108.05, 9108.06, 9108.07, 9108.08, 9108.09, 9108.10, 9109.01, 9109.02, 9110.00, 9200.13, 9200.14, 9200.15, 9200.16, 9200.17, 9200.18, 9200.19, 9200.20, 9200.23, 9200.26, 9200.27, 9200.28, 9200.29, 9200.30, 9200.31, 9200.32, 9200.33, 9200.34, 9200.35, 9200.36, 9200.37, 9200.38, 9200.39, 9200.40, 9200.41, 9200.42, 9200.43, 9201.05, 9201.06, 9201.07, 9201.08, 9201.09, 9201.10, 9201.11, 9201.12, 9201.13, 9202.00, 9203.13, 9203.14, 9203.22, 9203.27, 9203.28, 9203.29, 9203.30, 9203.31, 9203.32, 9203.34, 9203.35

Partial Tracts in Los Angeles County

1011.10--the following census blocks:

1000, 1001, 1002, 1003, 1004, 1005, 1008, 1009, 1010, 1011, 3000, 3001, 3002, 3003, 3004, 3005, 3006, 3007, 3008

1012.10--the following census blocks:

1000, 1001, 2000, 2001

1012.20--the following census blocks:

1000, 1001, 1002, 1003, 1004, 1005, 1006, 1007, 1008, 1009, 1010, 1011, 1012, 2000, 2001, 2002, 2003, 2004, 2007, 2008

1013.00--the following census blocks:

1000, 1001, 1002, 1003, 1004, 1005, 1006, 1007, 1008, 1009, 1010, 1011, 1012, 1013, 1014, 1015, 1016, 1017, 1018, 1019, 1020, 1021, 1022, 1023, 1024, 2000, 2001, 2002, 2003, 2004, 2005, 2006, 2007, 3000, 3001, 3002, 3003, 3004, 3005, 3006, 3007, 3008, 3009, 3012, 4000, 4001, 4002, 4003, 4004, 4005, 4006, 4007, 4008, 4009

1014.00--the following census blocks:

1000, 1002, 1005, 1006, 1007, 1008, 1009, 1010, 1011, 1012, 1013, 1014, 2000, 2001, 2009, 2028, 2029,

2030, 2031, 2032

1032.00--the following census blocks:

1000, 1021, 1022, 1023, 1024, 2001, 2002, 2003, 2016, 2017, 2018

1066.03--the following census blocks:

1001, 1002, 1003, 1004, 1005, 1006, 1007, 1008, 1009, 1010, 1011, 1012, 1013, 1014, 1015, 1016, 1017, 1018, 1019, 1020, 1021, 1022, 1023, 1024, 1025, 1026, 1027, 1030, 1031, 1045

9003.00--the following census blocks:

1000, 1001, 1002, 1003, 1012, 1013, 1014, 1015, 1016, 1017, 1018, 1019, 1020, 1021, 1022, 1023, 1024, 1025, 1026, 1027, 1028, 1029, 1030, 1031, 1032, 1033, 1034, 1035, 1036, 1037, 1038, 1039, 1040, 1041, 1042, 1043, 1044, 1045, 1046, 1047, 1048, 1049, 1050, 1051, 1052, 1053, 1066, 1067, 1068, 2000, 2001, 2002, 2003, 2004, 2005, 2006, 2007, 2008, 2009, 2010, 2011, 2012, 2013, 2014, 2015, 2016, 2017, 2018, 2019, 2020, 2021, 2022, 2023, 2024, 2025, 2026, 2027, 2028, 2029, 2030, 2031, 2032, 2033, 2034, 2035, 2036, 2037

9005.01--the following census blocks:

1000, 1001, 1002, 1003, 1004, 1005, 1006, 1007, 1008, 1009, 1010, 1011, 1012, 1013, 1014, 1015, 1016, 1017, 1018, 1019, 1020, 2000, 2002, 2003, 2004, 2005, 2006, 2007, 2008, 2009, 2010, 2011, 2012, 2013, 2014, 2015, 2016, 2017, 2018, 2019, 2020, 3000, 3001, 3002, 3003, 3004, 3005, 3006, 3007, 3008, 3009, 3010, 3011, 3012, 3013, 3014, 3015, 3016, 3017, 3018, 3019, 3020, 3021, 3022, 3023, 3024, 3025, 3026, 3027

9006.02--the following census blocks:

1000, 2000, 2001, 2002, 2003, 2004, 2005, 2006, 2007, 2008, 2009, 2010, 2011, 2012, 2013, 2014, 2015, 2016

9006.06--the following census blocks:

1000, 1001, 1002, 1003, 1004, 1005, 1006, 1007, 1008, 1009, 1010, 1011, 1012, 1013, 1014, 1015, 1016, 1017, 1018, 1019, 1020, 1021, 1022, 1023, 1024, 1025, 1026, 2000, 2001, 2005, 2006, 2007, 2008, 2009, 2010, 2011, 2012, 2013, 2014, 2015, 2016, 2017, 2018, 2019, 2020, 2021, 2022, 2023

9007.04--the following census blocks:

1010, 1011, 1012, 1013, 1014, 1015, 1016, 1017, 1018, 1019, 1020, 1021, 1022, 1023, 1024

9007.05--the following census blocks:

1000, 1001, 1002, 1003, 1004, 1010, 1014, 1015, 1016, 1017, 1018, 1019, 1020, 1021, 1022, 1023, 1024, 1025, 1026, 1027, 3007, 3015

9011.02--the following census blocks:

1007, 1008, 1009, 1010, 1011, 1012, 1013, 1015, 1016, 1017, 1018, 1019, 1020, 1021, 1022, 1023, 1024, 1025, 1026, 1027, 1028, 1029, 1030, 1031, 2002, 2003, 2004, 2005, 2006, 2007, 2008, 2009, 2010, 2011, 2012, 2013, 2014, 2015, 2016, 2017, 2018, 2019, 2020, 2021, 2022

9012.05--the following census blocks:

1035, 1055, 1056, 1057, 1058, 1059, 1060, 1061, 1063, 1064, 1065, 2015, 2016, 3000, 3001, 3002, 3003, 3004, 3005, 3006, 3007, 3008, 3009, 3010, 3011, 3012, 3013, 3014, 3015, 3016, 3017, 3018, 3019, 3020, 3021, 3022, 3023, 3024, 3025, 3026, 3027, 3028, 3029, 3030, 3031, 3032, 3033, 3034, 3035, 3036, 3037, 3038, 3039, 3040, 3041, 3042, 3043, 3044, 3045, 3046, 3047, 3048, 3049, 3050, 3051, 3052, 3053, 3054, 3055, 3056, 3057, 3058, 3059, 3060, 3061, 3062, 3063, 3064, 3065, 3066

9012.06--the following census blocks:

1000, 1001, 1002, 1003, 1060, 1061, 1062, 1063, 1064, 1065, 1066, 1067, 1068, 1069, 1070, 1071, 1072, 1073, 1997, 1998, 1999

9012.07--the following census blocks:

1000, 1001, 1002, 1003, 1004, 1005, 1006, 1007, 1008, 1009, 1010, 1011, 1012, 1013, 1014, 1015, 1016, 1017, 1018, 1019, 1020, 1024, 1025, 1026, 1027, 1028, 1029, 1030, 1031, 1032, 1033, 1034, 1035, 1041, 1042, 1043, 1044, 1045, 1046

9102.02--the following census blocks:

1000, 1001, 1002, 1003, 1004, 1005, 1008, 1009, 1010, 1011, 1012, 1013, 1014, 1015, 1016, 1017, 1018, 1019, 1020, 1021, 1022, 1023, 1024, 1025, 1026, 1027, 1028, 1029, 1030, 1031, 1032, 1033, 1034, 1035, 1036, 1037, 1038, 1039, 1040, 1041, 1042, 1043, 1044, 1045, 1046, 1047, 1048, 1049, 1050, 1051, 1052, 1053, 1054, 1055, 1056, 1057, 1058, 1059, 1060, 1061, 1062, 1063, 1064, 1065, 1066, 2000, 2001, 2002, 2003, 2004, 2005, 2006, 2007, 2008, 2009, 2010, 2011, 2012, 2013, 2014, 2015, 2016, 2017, 2018, 2019, 2020, 2021, 2022, 2023, 2024, 2025, 2026, 2027, 2028, 2029, 2030, 2031, 2032, 2033, 2034, 2035, 2036, 2037, 2038, 2039, 2040, 2041, 2042, 2043, 2044, 2045, 2046, 2047, 2048, 2049, 2050, 2051, 2052, 2053, 2054, 2055, 2056, 2057, 2058, 2059, 2060, 2061, 2062, 2063, 2064, 2065, 2066, 2067, 2068, 2069, 2070, 2071, 2072, 2073, 2074, 2075, 2076, 2077, 2078, 2079, 2080, 2081, 2082, 2083, 2084, 2085, 2086, 2087, 2088, 2089

9201.03--the following census blocks:

1027, 1028, 1029, 1030, 1031, 1032, 1033, 1034, 1038, 1039, 1040, 1041, 1042, 1043, 1044, 1045, 1046, 1047, 1048, 1049, 1050, 1051, 1052, 1053, 1054, 1055, 1056, 1057, 1058, 1059, 1060, 1061, 1062, 1063, 1064, 1065, 1066, 1067, 1068, 1069, 1070, 1071, 1072, 1073, 1074, 1075, 1076, 1077, 1078, 1079, 1080, 1081, 1082, 1083, 1084, 1085, 1086, 1087, 1088, 1089, 1090, 1091, 1092, 1093, 1094, 1095, 1096, 1097, 1098, 1099, 1100, 1101, 1102, 1103, 1104, 1105, 1106, 1107, 1108, 1109, 1110, 1111, 1112, 1113, 1114, 1115, 1116, 1117, 1118, 1119, 1120, 1121, 1122, 1123, 1994, 1995, 1996, 1997, 1998, 1999

9201.04--the following census blocks:

1003, 1004, 1005, 1006, 1007, 1008, 1009, 1010, 1011, 1012, 1013, 1014, 1015, 1016, 1017, 1018, 1019, 1020, 1021, 1022, 1023, 1024, 1025, 1026, 1027, 1028, 1029, 1030, 1031, 1032, 1033, 1034, 1035

9203.03--the following census blocks:

1009, 1010, 1011, 1012, 1013, 1014

9203.12--the following census blocks:

1000, 1001, 1002, 1003, 1004, 1005, 1006, 2000, 2001, 2002, 2003, 2004, 2005, 3000, 3001, 3002, 3003, 3004, 3005, 3006, 3007, 3008, 3009, 3010, 3011, 3012, 3013, 3014, 3015, 3016, 3017, 3018, 3019, 3020, 3021, 3022, 3026, 3027, 3028, 3029, 3030, 3031, 3032, 3033

9203.26--the following census blocks:

1000, 1001, 1002, 1003, 1004, 1005, 1006, 1007, 1008, 1009, 1010, 1011, 1013, 1014, 2000, 2001, 2002, 2003, 2004, 2005, 2006, 2007, 2008, 2009

9301.00--the following census blocks:

9042, 9043, 9044, 9074, 9075, 9076, 9077

9302.00--the following census blocks:

1001, 9000, 9001, 9002, 9003, 9004, 9005, 9006, 9007, 9008, 9009, 9010, 9011, 9012, 9013, 9014, 9015, 9016, 9019, 9021, 9022, 9023, 9024, 9025, 9026, 9027, 9028, 9029, 9030, 9031, 9032, 9033, 9034, 9035, 9036, 9037, 9038, 9039, 9040, 9041, 9042, 9043, 9044, 9045, 9046, 9047, 9048, 9049, 9050, 9051, 9052, 9053, 9072, 9073, 9074, 9075, 9076, 9077, 9078, 9079, 9080, 9081, 9082, 9083, 9084, 9085, 9089, 9090, 9091, 9092, 9093, 9094, 9998, 9999

San Bernardino

Whole Tracts in San Bernardino County

89.01, 91.02, 91.04, 93.00, 94.00, 95.00, 98.00, 99.01, 99.02, 100.03, 119.00

Partial Tracts in San Bernardino County

91.05--the following census blocks:

1000, 1001, 1002, 1003, 1004, 1005, 1006, 1007, 1008, 1009, 1010, 1011, 1012, 1013, 1014, 1015, 1016,
1017, 1018, 1019, 1020, 1021, 1022, 1023, 1024, 1025, 1026, 1027, 1028, 1029, 1030, 1031, 1032, 1033,
1034, 1035, 1036, 1037, 1038, 1039, 1040, 1041, 1042, 1043, 1044, 1045, 1046, 1047, 1048, 1049, 1050,
1051, 1052, 1053, 1054, 1055, 1056, 1057, 1058, 1059, 1060, 1061, 1062, 1063, 1064, 1065, 1066, 1067,
1068, 1069, 1070, 1071, 1072, 1073, 1074, 1075, 1076, 1077, 1078, 1079, 1080, 1081, 1082, 1083, 1084,
1085, 1086, 1087, 1088, 1089, 1090, 1091, 1092, 1093, 1094, 1095, 1096, 1097, 1098, 1099, 1100, 1101,
1102, 1103, 1104, 1105, 1106, 1107, 1108, 1109, 1110, 1111, 1112, 1113, 1114, 1115, 1116, 1117, 1118,
1119, 1120, 1121, 1122, 1123, 1124, 1125, 1126, 1127, 1128, 1129, 1130, 1131, 1132, 1133, 1134, 1135,
1136, 1137, 1138, 1139, 1140, 1141, 1142, 1143, 1144, 1145, 1146, 1147, 1148, 1149, 1150, 1151, 1152,
1153, 1154, 1155, 1156, 1157, 1158, 1159, 1160, 1161, 1162, 1163, 1164, 1165, 1166, 1167, 1168, 1169,
1170, 1171, 1172, 1173, 1174, 1175, 1176, 1177, 1178, 1179, 1180, 1181, 1182, 1183, 1184, 1185, 1186,
1187, 1188, 1189, 1190, 1191, 1192, 1193, 1194, 1195, 1196, 1197, 1198, 1199, 1200, 1201, 1202, 1203,
1204, 1205, 1206, 1207, 1208, 1209, 1210, 1211, 1212, 1213, 1214, 1215, 1216, 1217, 1218, 1219, 1220,
1221, 1222, 1223, 1224, 1225, 1226, 1227, 1228, 1229, 1230, 1231, 1232, 1233, 1234, 1235, 1236, 1237,
1238, 1239, 1240, 1241, 1242, 1243, 1244, 1245, 1246, 1247, 1248, 1249, 1250, 1251, 1252, 1253, 2000,
2001, 2002, 2003, 2004, 2005, 2006, 2007, 2008, 2009, 2010, 2011, 2012, 2013, 2014, 2015, 2016, 2017,
2018, 2019, 2020, 2021, 2022, 2023, 2024, 2025, 2026, 2027, 2028, 2029, 2030, 2031, 2032, 2033, 2034,
2035, 2036, 2037, 2038, 2039, 2040, 2041, 2042, 2043, 2044, 2045, 2046, 2047, 2048, 2049, 2050, 2051,
2052, 2053, 2054, 2055, 2056, 2057, 2058, 2059, 2060, 2061, 2062, 2063, 2064, 2065, 2066, 2067, 2068,
2069, 2070, 2071, 2072, 2073, 2074, 2075, 2076, 2077, 2078, 2079, 2080, 2081, 2082, 2083, 2084, 2085,
2086, 2087, 2088, 2089, 2090, 2091, 2092, 2093, 2094, 2095, 2096, 2097, 2098, 2099, 2100, 2101, 2102,
2103, 2104, 2105, 2106, 2107, 2108, 2109, 2110, 2111, 2112, 2113, 2114, 2115, 2116, 2122, 2123, 2124,
2125, 2126, 2127, 2128, 2129, 2130, 2131, 2132, 2133, 2134, 2135, 2136, 2137, 2138, 2139, 2140, 2141,
2142, 2143, 2144, 2145, 2146, 2147, 2148, 2149, 2150, 2151, 2152, 2153, 2154, 2155, 2156, 2157, 2158,
2159, 2160, 2161, 2162, 2163, 2164, 2165, 2166, 2167, 2168, 2169, 2170, 2171, 2172, 2175, 2176, 2177,
2178, 2179, 2180, 2181, 2182, 2183, 2184, 2185, 2186, 2187, 2188, 2189, 2190, 2191, 2192, 2193, 2194,
2195, 2196, 2197, 2198, 2199, 2200, 2201, 2202, 2203, 2204, 2205, 2206, 2207, 2208, 2209, 2210, 2215,
2216, 2217, 2218, 2219, 2220, 2228, 3000, 3001, 3002, 3003, 3004, 3005, 3006, 3007, 3008, 3009, 3010,
3011, 3012, 3013, 3016, 3017, 3018, 3019, 3020, 3021, 3022, 3023, 3024, 3025, 3026, 3027, 3028, 3029,
3030, 3033, 3034, 3035, 3036, 3037, 3038, 3039, 3043, 3047, 3048, 3049, 4017, 4018

91.06--the following census blocks:

1000, 1001, 1002, 1003, 1004, 1005, 1006, 1007, 1008, 1009, 1010, 1011, 1012, 1013, 1014, 1015, 1016,
1017, 1018, 1019, 1020, 1021, 1022, 1023, 1024, 1025, 1026, 1027, 1028, 1029, 1030, 1031, 1032, 1033,
1034, 1035, 1036, 1037, 1038, 1039, 1040, 1041, 1042, 1043, 1044, 1045, 1046, 1047, 1048, 1049, 1050,
1051, 1052, 1053, 1054, 1055, 1056, 1057, 1058, 1059, 1060, 1061, 1062, 1063, 1064, 1065, 1066, 1067,
1068, 1069, 1070, 1071, 1072, 1073, 1074, 1075, 1076, 1077, 1078, 1079, 1080, 1081, 1082, 1083, 1084,
1085, 1086, 1087, 1088, 1089, 1090, 1091, 1092, 1093, 1094, 1095, 1096, 1097, 1098, 1099, 1100, 1101,
1102, 1103, 1104, 1105, 1106, 1107, 1108, 1109, 1110, 1111, 1112, 1113, 1114, 1115, 1116, 1117, 1118,
1119, 1120, 1121, 1122, 1123, 1124, 1125, 1126, 1127, 1128, 1129, 1130, 1131, 1132, 1133, 1134, 1135,
1136, 1137, 1138, 1139, 1140, 1141, 2000, 2001, 2002, 2003, 2004, 2005, 2006, 2007, 2008, 2009, 2010,
2011, 2012, 2013, 2014, 2015, 2016, 2017, 2018, 2019, 2020, 2021, 2022, 2023, 2024, 2025, 2026, 2027,
2028, 2029, 2030, 2031, 2032, 2033, 2034, 2035, 2036, 2037, 2038, 2039, 2040, 2041, 2042, 2043, 2044,
2045, 2046, 2047, 2048, 2049, 2050, 2051, 2052, 2053, 2054, 2055, 2056, 2057, 2058, 2059, 2060, 2061,
2062, 2063, 2064, 2065, 2066, 2067, 2068, 2069, 2070, 2071, 2072, 2073, 2074, 2075, 2076, 2077, 2078,
2079, 2080, 2081, 2082, 2083, 2084, 2085, 2086, 2087, 2088, 2089, 2090, 2091, 2092, 2093, 2094, 2095,
2096, 2097, 2098, 2099, 2100, 2101, 2102, 2103, 2104, 2105, 2106, 2107, 2108, 2109, 2110, 2111, 2112,
2113, 2114, 2115, 2116, 2117, 2118, 2119, 2120, 2121, 2122, 2123, 2124, 2125, 2126, 2127, 2128, 2129,
2130, 2131, 2132, 2133, 2134, 2135, 2136, 2137, 2138, 2139, 2140, 2141, 2142, 2143, 3000, 3001, 3002,
3003, 3004, 3005, 3006, 3007, 3008, 3009, 3010, 3011, 3012, 3013, 3014, 3015, 3016, 3017, 3018, 3019,
3020, 3021, 3022, 3023, 3024, 3025, 3026, 3027, 3028, 3029, 3030, 3031, 3032, 3033, 3034, 3035, 3036,
3037, 3038, 3039, 3040, 3041, 3042, 3043, 3044, 3045, 3046, 3047, 3048, 3049, 3050, 3051, 3052, 3053,
3054, 3055, 3056, 3057, 3058, 3059, 3060, 3061, 3062, 3063, 3064, 3065, 3066, 3067, 3068, 3069, 3070,
3071, 3072, 3073, 3074, 3075, 3076, 3077, 3078, 3079, 3080, 3081, 3082, 3083, 3084, 3085, 3086, 3087,
3088, 3089, 3090, 3091, 3092, 3093, 3094, 3095, 3096, 3097, 3098, 3099, 3100, 3101, 3102, 3103, 3104,
3105, 3106, 3107, 3108, 3109, 3110, 3111, 3112, 3113, 3114, 3115, 3116, 3117, 3118, 3119, 3120, 3121,
3122, 3123, 3124, 3125, 3126, 3127, 3128, 3129, 3130, 3131, 3132, 3133, 3134, 3135, 3136, 3137, 3138,
3139, 3140, 3141, 3142, 3143, 3144, 3145, 3146, 3147, 3148, 3149, 3150, 3151, 3152, 3153, 3154, 3155,
3156, 3157, 3158, 3159, 3160, 3161, 3162, 3163, 3164, 3165, 3166, 3167, 3168, 3169, 3170, 3171, 3172,
3173, 3174, 3175, 3176, 3177, 3178, 3179, 3180, 3181, 3182, 3183, 4000, 4001, 4002, 4003, 4004, 4005,
4006, 4007, 4008, 4009, 4010, 4011, 4012, 4013, 4014, 4015, 4016, 4017, 4018, 4019, 4020, 4021, 4022,
4023, 4024, 4025, 4026, 4027, 4028, 4029, 4030, 4031, 4032, 4033, 4034, 4035, 4036, 4037, 4038, 4039,
4040, 4041, 4042, 4043, 4044, 4045, 4046, 4047, 4048, 4049, 4050, 4051, 4052, 4053, 4054, 4055, 4056,

4057, 4058, 4059, 4060, 4061, 4062, 4063, 4064, 4065, 4066, 4067, 4068, 4069, 4070, 4071, 4072, 4073,
4074, 4075, 4076, 4077, 4078, 4079, 4080, 4081, 4082, 4083, 4084, 4085, 4086, 5000, 5001, 5002, 5003,
5004, 5005, 5006, 5007, 5008, 5009, 5010, 5011, 5012, 5013, 5014, 5015, 5016, 5017, 5018, 5019, 5020,
5021, 5022, 5023, 5024, 5025, 5026, 5027, 5028, 5029, 5030, 5031, 5032, 5033, 5034, 5035, 5036, 5037,
5038, 5039, 5040, 5041, 5042, 5043, 5044, 5045, 5046, 5047, 5048, 5049, 5050, 5051, 5052, 5053, 5054,
5055, 5056, 5057, 5058, 5059, 5060, 5061, 5062, 5063, 5064, 5065, 5066, 5067, 5068, 5069, 5070, 5071,
5072, 5073, 5074, 5075, 5076, 5077, 5078, 5079, 5080, 5081, 5082, 5083, 5084, 5085, 5086, 5087, 7000,
7001, 7002, 7003, 7004, 7005, 7006, 7007, 7008, 7009, 7010, 7011, 7016, 7017, 7018, 7019, 7020, 7021,
7022, 7023, 7024, 7025, 7026, 7027, 7028, 7029, 7030, 7031, 7032, 7033, 7034, 7035, 7036, 7037, 7038,
7039, 7040, 7041, 7042, 7043, 7044, 7045, 7046, 7047, 7048, 7049, 7050, 7051, 7052, 7053, 7054, 7055,
7056, 7057, 7072, 7073, 7074, 7075, 7076, 7077, 7078, 7079, 7080, 7081, 7082, 7083, 7084, 7085, 7086

91.07--the following census blocks:

1000, 1001, 1002, 1003, 1004, 1005, 1006, 1007, 1008, 1009, 1010, 1011, 1012, 1013, 1014, 1015, 1016,
1017, 1018, 1019, 1020, 1021, 1022, 1023, 1024, 1025, 1026, 1027, 1028, 1029, 1030, 1031, 1032, 1033,
1034, 1035, 1036, 1037, 1038, 1039, 1040, 1041, 1042, 1043, 1044, 1045, 1046, 1047, 1048, 1049, 1050,
2000, 2001, 2002, 2003, 2004, 2005, 2006, 2007, 2008, 2009, 2010, 2011, 2012, 2013, 2014, 2015, 2016,
2017, 2018, 2019, 2020, 2021, 2022, 2023, 2024, 2025, 2026, 2027, 2028, 2029, 2030, 2031, 2032, 2033,
2034, 2035, 2036, 2037, 2038, 2039, 2040, 2041, 2042, 2043, 2044, 2045, 2046, 2047, 2048, 2049, 2050,
2051, 2052, 2053, 2054, 2055, 2056, 2057, 2058, 2059, 2060, 2061, 2062, 2063, 2064, 2065, 2066, 2067,
2068, 2069, 2070, 2071, 2072, 2073, 2074, 2075, 2076, 2077, 2078, 2079, 3000, 3001, 3002, 3003, 3004,
3005, 3006, 3007, 3008, 3009, 3010, 3011, 3012, 3013, 3014, 3015, 3016, 3017, 3018, 3019, 3020, 3021,
3022, 3023, 3024, 3025, 3026, 3027, 3028, 3029, 3030, 3031, 3032, 3033, 3034, 3035, 3036, 3037, 3038,
3039, 3040, 3041, 3042, 3043, 3044, 3045, 3046, 3047, 3048, 3049, 3050, 3051, 3052, 3053, 3054, 3055,
3056, 3057, 3058, 3059, 3060, 3061, 3062, 3063, 3064, 3065, 3066, 3067, 3068, 3069, 3070, 3071, 3072,
3073, 3074, 3075, 3076, 3077, 3078, 3079, 3080, 3081, 3082, 3083, 3084, 3085, 3086, 3087, 3088, 3089,
3090, 3091, 3092, 3093, 3094, 3095, 3096, 3099, 3100, 4008, 4009, 4010, 4011, 4012, 4013, 4014, 4015,
4016, 4017, 4019, 4020, 4021, 4022, 4023, 4024, 4025, 4030, 4031, 4032, 4033, 4034, 4049, 4050, 4051,
4054

99.03--the following census blocks:

1001, 1002, 1003, 1004, 1005, 1006, 1007, 1008, 1009, 1010, 1011, 1012, 1013, 1014, 1015, 1016, 1017,
1018, 1019, 1020, 1021, 1022, 1023, 1024, 1025, 1026, 1027, 1028, 1029, 1030, 1031, 1032, 1033, 1034,
1035, 1036, 1037, 1038, 1039, 1040, 1041, 1042, 1043, 1044, 1045, 1046, 1047, 1048, 1049, 1050, 1051,
1052, 1053, 1054, 1055, 2000, 2001, 2002, 2003, 2004, 2005, 2006, 2007, 2008, 2009, 2010, 2011, 2012,
2013, 2014, 2015, 2016, 2017, 2018, 2019, 2020, 2021, 2022, 2023, 2024, 2025, 2026, 2027, 2028, 2029,
2030, 2031, 2032, 2033, 2034, 2035, 2036, 2037, 2038, 2039, 2040, 2041, 2042, 2043, 2044, 3000, 3001,
3002, 3003, 3004, 3005, 3006, 3007, 3008, 3009, 3010, 3011, 4001, 4002, 4004, 4005, 4006, 4007, 4008,
4009, 4010, 4011, 4012, 4013, 4014, 4015, 4016, 4017, 4018, 4019, 4020, 4021, 4022, 4023, 4024, 4025,
4026, 4027, 4028, 4029, 4030, 4031, 4032, 4033, 4034, 4035, 4036, 4037, 4038, 4039, 4040, 4041, 4042,
4048, 4998, 5000, 5001, 5002, 5003, 5004, 5005, 5006, 5007, 5008, 5009, 5010, 5011, 5012, 5013, 5014,
5015, 5016, 5017, 5018, 5019, 5020, 5021, 5022, 5023, 5024, 5025, 5026, 5027, 5028, 5029

100.04--the following census blocks:

3011, 3012, 3013, 3014, 3015, 3016, 3017, 3018, 4018, 4019, 4020, 4021, 4022, 4025, 4026, 4027, 4997,
4998

100.09--the following census blocks:

2000, 2001, 2002, 2003, 2004, 2005, 2006, 2007, 2008, 2009, 2010, 2011, 2012, 2013, 2014, 2015, 2016,
2017, 2018, 2019, 2020, 2021, 2022, 2023, 2024, 2025, 2026, 2027, 2028, 2029, 2030, 2031, 2032, 2033,
2034, 2035, 2036, 2037, 2038, 2039, 2040, 2041, 2045, 2046, 2047, 2048, 2049, 2050, 2051, 2052, 2053,
2054, 2059, 2060, 3000, 3001, 3002, 3003, 3004, 3005, 3006, 3007, 3008, 3009, 3010, 3011, 3012, 3013,
3014, 3015, 3016, 3017, 3018, 3019, 3020, 3021, 3022, 3023, 3024, 3025, 3026, 3027, 3028, 3029, 3030,
3031, 3032, 3033, 3034

103.00--the following census blocks:

2000, 2001, 2002, 2003, 2004, 2005, 2006, 2007, 2008, 2009, 2010, 2011, 2012, 2013, 2014, 2015, 2016,
2017, 2018, 2019, 2020, 2021, 2022, 2023, 2024, 2025, 2026, 2027, 2028, 2029, 2030, 2031, 2032, 2033,
2034, 2035, 2036, 2037, 2038, 2039, 2040, 2041, 2042, 2043, 2044, 2045, 2046, 2047, 2048, 2049, 2050,
2051, 2052, 2053, 2054, 2055, 2056, 2057, 2058, 2059, 2060, 2061, 2062, 2063, 2064, 2065, 2066, 2067,
2068, 2069, 2070, 2071, 2072, 2073, 2074, 2075, 2076, 2077, 2078, 2079, 2080, 2081, 2082, 2083, 2084,
2085, 2086, 2087, 2088, 2089, 2090, 2091, 2092, 2093, 2094, 2095, 2096, 2097, 2098, 2099, 2100, 2101,

2102, 2103, 2104, 2105, 2106, 2107, 2108, 2109, 2110, 2111, 2112, 2113, 2114, 2115, 2116, 2117, 2118,
2119, 2120, 2121, 2122, 2123, 2124, 2125, 2126, 2127, 2128, 2129, 2130, 2131, 2132, 2133, 2134, 2135,
2136, 2137, 2138, 2139, 2140, 2141, 2142, 2143, 2144, 2145, 2146, 2147, 2148, 2149, 2150, 2151, 2152,
2153, 2154, 2155, 2156, 2157, 2158, 2159, 2160, 2161, 2162, 2163, 2164, 2165, 2166, 2167, 2168, 2169,
2170, 2171, 2172, 2173, 2174, 2175, 2176, 2177, 2178, 2179, 2180, 2181, 2182, 2183, 2184, 2185, 2186,
2187, 2188, 2189, 2190, 2191, 2192, 2193, 2194, 2195, 2196, 2197, 2198, 2199, 2200, 2201, 2202, 2203,
2204, 2205, 2206, 2207, 2208, 2209, 2210, 2211, 2212, 2213, 2214, 2215, 2216, 2217, 2218, 2219, 2220,
2221, 2222, 2223, 2224, 2225, 2226, 2227, 2228, 2229, 2230, 2231, 2232, 2233, 2234, 2235, 2236, 2237,
2238, 2239, 2240, 2241, 2242, 2243, 2244, 2245, 2246, 2247, 2248, 2249, 2250, 2251, 2252, 2253, 2254,
2255, 2260, 2261, 2262, 2263, 2264, 2265, 2266, 2269, 2270, 2271, 2272, 2273, 2274, 2275, 2276, 2277,
2278, 2279, 2280, 2281, 2282, 2283, 2284, 2285, 2286, 2287, 2288, 2289, 2290, 2291, 2292, 2293, 2294,
2295, 2296, 2297, 2298, 2299, 2300, 2301, 2302, 2303, 2304, 2305, 2306, 2307, 2352, 2353, 2354, 2355,
2356, 2358, 2359, 2360, 2361, 2362, 2363, 2369, 2430, 2431, 2432, 2433, 2434, 2435, 2436, 2437, 2438,
2439, 2440, 2441, 2442, 2443, 2444, 2445, 2446, 2447, 2448, 2449, 2450, 2451, 2452, 2453, 2454, 2455,
2456, 2457, 2458, 2459, 2460, 2461, 2462, 2463, 2464, 2465, 2466, 2467, 2468, 2469, 2470, 2471, 2472,
2473, 2474, 2475, 2476, 2477, 2478, 2479, 2480, 2481, 2482, 2483, 2484, 2485, 2486, 2487, 2488, 2489,
2490, 2491, 2492, 2493, 2494, 2495, 2496, 2497, 2498, 2499, 2500, 2501, 2502, 2503, 2504, 2505, 2506,
2507, 2508, 2509, 2510, 2511, 2512, 2513, 2514, 2515, 2516, 2517, 2518, 2519, 2520, 2521, 2522, 2523,
2524, 2525, 2526, 2527, 2528, 2529, 2530, 2531, 2532, 2533, 2534, 2535, 2536, 2537, 2538, 2539, 2540,
2541, 2542, 2543, 2544, 2545, 2546, 2547, 2548, 2549, 2550, 2551, 2552, 2553, 2554, 2555, 2556, 2557,
2558, 2559, 2560, 2561, 2562, 2563, 2564, 2565, 2566, 2567, 2568, 2569, 2570, 2571, 2572, 2573, 2574,
2575, 3007, 3008, 3207, 3216, 3217, 3218, 3355, 3356, 3357, 3358, 3359, 3423, 3424, 3425, 3426, 3427,
3428, 3434, 3435, 3436, 3437, 3440, 3441, 3442, 3443, 3444, 3445, 3475, 3476, 5048, 5049, 5053, 5054, 5060, 5061,
5062, 5063, 5064, 5065, 5066, 5067, 5068, 5069, 5070, 5071, 5072, 5073, 5074, 5075, 5076, 5077, 5078,
5079, 5080, 5081, 5082, 5083, 5084, 6000, 6001, 6002, 6003, 6004, 6005, 6006, 6007, 6008, 6009, 6010,
6011, 6012, 6013, 6014, 6015, 6016, 6017, 6018, 6019, 6020, 6021, 6022, 6023, 6024, 6025, 6026, 6027,
6028, 6029, 6030, 6031, 6032, 6033, 7000, 7001, 7002, 7003, 7004, 7005, 7006, 7007, 7008, 7009, 7010,
7011, 7012, 7013, 7014, 7015, 7048, 7049, 7054, 9000, 9001, 9002, 9003, 9004, 9005, 9006, 9007, 9008,
9009, 9010, 9011, 9012, 9013, 9014, 9015, 9016, 9017, 9018, 9019, 9020, 9021, 9022, 9023, 9024, 9025,
9026, 9027, 9028, 9029, 9030, 9031, 9032, 9033, 9034, 9035, 9036, 9037, 9038, 9039, 9040, 9041, 9042,
9043, 9044, 9045, 9046, 9047, 9048, 9049, 9050, 9051, 9052, 9053, 9054, 9055, 9056, 9057, 9058, 9059,
9060, 9061, 9062, 9063, 9064, 9065, 9066, 9067, 9068, 9069, 9070, 9071, 9072, 9073, 9074, 9075, 9076,
9077, 9078, 9079, 9080, 9081, 9082, 9083, 9084, 9085, 9086, 9087, 9088, 9089, 9090, 9091, 9092, 9093,
9094, 9095, 9096, 9097, 9098, 9099, 9100, 9101, 9102, 9103, 9104, 9105, 9106, 9107, 9108, 9109, 9110,
9111, 9112, 9113, 9114, 9115, 9116, 9117, 9118, 9119, 9120, 9121, 9122, 9123, 9124, 9125, 9126, 9127,
9128, 9129, 9130, 9131, 9132, 9133, 9134, 9135, 9136, 9137, 9138, 9139, 9140, 9141, 9142, 9143, 9144,
9145, 9146, 9147, 9148, 9149, 9150, 9151, 9152, 9153, 9154, 9155, 9156, 9157, 9158, 9159, 9160, 9161,
9162, 9163, 9164, 9165, 9166, 9167, 9168, 9169, 9170, 9171, 9172, 9173, 9174, 9175, 9176, 9177, 9178,
9179, 9180, 9181, 9182, 9183, 9184, 9185, 9186, 9187, 9188, 9189, 9190, 9191, 9192, 9193, 9194, 9195,
9196, 9197, 9198, 9199, 9200, 9201, 9202, 9203, 9204, 9205, 9206, 9207, 9208, 9209, 9210, 9211, 9212,
9213, 9214, 9215, 9216, 9217, 9218, 9219, 9220, 9221, 9222, 9223, 9224, 9225, 9226, 9227, 9228, 9229,
9230, 9231, 9232, 9233, 9234, 9235, 9236, 9237, 9238, 9239, 9240, 9241, 9242, 9243, 9244, 9245, 9246,
9247, 9248, 9249, 9250, 9251, 9252, 9253, 9254, 9255, 9256, 9257, 9258, 9259, 9260, 9261, 9262, 9263,
9264, 9265, 9266, 9267, 9268, 9269, 9270, 9271, 9272, 9273, 9274, 9275, 9276, 9277, 9278, 9279, 9280,
9281, 9282, 9283, 9284, 9285, 9286, 9287, 9288, 9289, 9290, 9291, 9292, 9293, 9296, 9297, 9298, 9299,
9997, 9998, 9999

116.00--the following census blocks:

1000, 1001, 1002, 1003, 1004, 1005, 1006, 1007, 1008, 1009, 1010, 1011, 1012, 1013, 1014, 1015, 1016,
1017, 1018, 1019, 1020, 1021, 1022, 1023, 1024, 1025, 1026, 1027, 1028, 1029, 1030, 1031, 1032, 1033,
1034, 1035, 1036, 1037, 1038, 1039, 1040, 1041, 1042, 1043, 1044, 1045, 1046, 1047, 1048, 1049, 1050,
1051, 1052, 1053, 1054, 1055, 1056, 1057, 1058, 1059, 1060, 1061, 1062, 1063, 1064, 1065, 1066, 1067,
1068, 1069, 1070, 1071, 1072, 1073, 1074, 1075, 1076, 1077, 1078, 1079, 1080, 1081, 1082, 1083, 1084,
1085, 1086, 1087, 1088, 1089, 1090, 1091, 1092, 1093, 1094, 1095, 1096, 1097, 1098, 1099, 1100, 1101,
1102, 1103, 1104, 1105, 1106, 1107, 1108, 1109, 1110, 1111, 1112, 1113, 1114, 1115, 1116, 1117, 1118,
1119, 1120, 1121, 1122, 1123, 1124, 1125, 1126, 1127, 1128, 1129, 1130, 1131, 1132, 1133, 1134, 1135,
1136, 1137, 1138, 1139, 1140, 1141, 1142, 1143, 1144, 1145, 1146, 1147, 1148, 1149, 1150, 1151, 1152,
1153, 1154, 1155, 1156, 1157, 1158, 1159, 1160, 1161, 1162, 1163, 1164, 1165, 1166, 1167, 1168, 1169,
1170, 1171, 1172, 1173, 1174, 1175, 1176, 1177, 1178, 1179, 1180, 1181, 1182, 1183, 1184, 1185, 1186,
1187, 1188, 1189, 1190, 1191, 1192, 1193, 1194, 1195, 1196, 1197, 1198, 1199, 1200, 1201, 1202, 1203,
1204, 1205, 1206, 1207, 1208, 1209, 1210, 1211, 1212, 1213, 1214, 1215, 1216, 1217, 1218, 1219, 1220,
1221, 1222, 1223, 1224, 1225, 1226, 1227, 1228, 1229, 1230, 1231, 1232, 1233, 1234, 1235, 1236, 1237,
1238, 1239, 1240, 1241, 1242, 1243, 1244, 1245, 1246, 1247, 1248, 1249, 1250, 1251, 1252, 1253, 1254,
1255, 1256, 1257, 1258, 1259, 1260, 1261, 1262, 1263, 1264, 1265, 1266, 1267, 1268, 1269, 1270, 1271,
1272, 1273, 1274, 1275, 1276, 1277, 1278, 1279, 1280, 1281, 1282, 1283, 1284, 1285, 1286, 1287, 1288,
1289, 1290, 1291, 1292, 1293, 1294, 1295, 1296, 1297, 1298, 1299, 1300, 1301, 1302, 1303, 1304, 1305,

1306, 1307, 1308, 1309, 1310, 1311, 1312, 1313, 1314, 1315, 1316, 1317, 1318, 1319, 1320, 1321, 1322,
1323, 1324, 1325, 1326, 1327, 1328, 1329, 1330, 1331, 1332, 1333, 1334, 1335, 1336, 1337, 1338, 1339,
1340, 1341, 1342, 1343, 1344, 1345, 1346, 1347, 1348, 1349, 1350, 1351, 1352, 1353, 1354, 1355, 1356,
1357, 1358, 1359, 1360, 1361, 1362, 1363, 1364, 1365, 1366, 1367, 1368, 1369, 1370, 1371, 1372, 1373,
1374, 1375, 1376, 1377, 1378, 1379, 1380, 1381, 1382, 1383, 1384, 1385, 1386, 1387, 1388, 1389, 1390,
1391, 1392, 1393, 1394, 1395, 1396, 1397, 1398, 1399, 1400, 1401, 1402, 1403, 1404, 1405, 1406, 1407,
1408, 1409, 1410, 1411, 1412, 1413, 1414, 1415, 1416, 1417, 1418, 1419, 1420, 1421, 1422, 1423, 1424,
1425, 1426, 1427, 1428, 1429, 1430, 1431, 1432, 1433, 1434, 1435, 1436, 1437, 1438, 1439, 1440, 1441,
1442, 1443, 1444, 1445, 1446, 1447, 1448, 1449, 1450, 1451, 1452, 1453, 1454, 1455, 1456, 1457, 1458,
1459, 1460, 1461, 1462, 1463, 1464, 1465, 1466, 1467, 1468, 1469, 1470, 1471, 1472, 1473, 1474, 1475,
1476, 1477, 1478, 1479, 1480, 1481, 1482, 1483, 1484, 1485, 1486, 1487, 1488, 1489, 1490, 1491, 1492,
1493, 1494, 1495, 1496, 1497, 1498, 1499, 1500, 1501, 1502, 1503, 1504, 1505, 1506, 1507, 1508, 1509,
1510, 1511, 1512, 1513, 1514, 1515, 1516, 1517, 1518, 1519, 1520, 1521, 1522, 1523, 1524, 1525, 1526,
1527, 1528, 1529, 1530, 1531, 1532, 1533, 1534, 1535, 1536, 1537, 1538, 1539, 1540, 1541, 1542, 1543,
1544, 1545, 1546, 1547, 1548, 1549, 1550, 1551, 1552, 1553, 1554, 1555, 1556, 1557, 1558, 1559, 1560,
1561, 1562, 1563, 1564, 1565, 1566, 1567, 1568, 1569, 1570, 1571, 1572, 1573, 1574, 1575, 1576, 1577,
1578, 1579, 1580, 1581, 1582, 1583, 1584, 1585, 1586, 1587, 1588, 1589, 1590, 1591, 1592, 1593, 1594,
1595, 1596, 1597, 1598, 1599, 1600, 1601, 1602, 1603, 1604, 1605, 1606, 1607, 1608, 1609, 1610, 1611,
1612, 1613, 1614, 1615, 1616, 1617, 1618, 1619, 1620, 1621, 1622, 1623, 1624, 1625, 1626, 1627, 1628,
1629, 1630, 1631, 1632, 1633, 1634, 1635, 1636, 1637, 1638, 1639, 1640, 1641, 1642, 1643, 1644, 1645,
1646, 1647, 1648, 1649, 1650, 1651, 1652, 1653, 1654, 1655, 1656, 1657, 1658, 1659, 1660, 1661, 1662,
1663, 1664, 1665, 1666, 1667, 1668, 1669, 1670, 1671, 1672, 1673, 1674, 1675, 1676, 1677, 1678, 1679,
1680, 1681, 1682, 1683, 1684, 1685, 1686, 1687, 1688, 1689, 1690, 1691, 1692, 1693, 1694, 1695, 1696,
1997, 1998, 1999, 2000, 2001, 2002, 2003, 2004, 2005, 2006, 2007, 2008, 2009, 2010, 2011, 2012, 2013,
2014, 2015, 2016, 2017, 2018, 2019, 2020, 2021, 2022, 2023, 2024, 2025, 2026, 2027, 2028, 2029, 2030,
2031, 2032, 2033, 2034, 2035, 2036, 2037, 2038, 2039, 2040, 2041, 2042, 2043, 2044, 2045, 2046, 2047,
2048, 2049, 2050, 2051, 2052, 2053, 2054, 2055, 2056, 2057, 2058, 2059, 2060, 2061, 2062, 2063, 2064,
2065, 2066, 2067, 2068, 2069, 2070, 2071, 2072, 2073, 2074, 2075, 2076, 2077, 2078, 2079, 2080, 2081,
2082, 2083, 2084, 2085, 2086, 2087, 2088, 2089, 2090, 2091, 2092, 2093, 2094, 2095, 2096, 2097, 2098,
2099, 2100, 2101, 2102, 2103, 2104, 2105, 2106, 2107, 2108, 2109, 2110, 2111, 2112, 2113, 2114, 2115,
2116, 2117, 2118, 2119, 2120, 2121, 2122, 2123, 2124, 2125, 2126, 2127, 2128, 2129, 2130, 2131, 2132,
2133, 2134, 2135, 2136, 2137, 2138, 2139, 2140, 2141, 2142, 2143, 2144, 2145, 2146, 2147, 2148, 2149,
2150, 2151, 2152, 2153, 2154, 2155, 2156, 2157, 2158, 2159, 2160, 2161, 2162, 2163, 2164, 2165, 2166,
2167, 2168, 2169, 2170, 2171, 2172, 2173, 2174, 2175, 2176, 2177, 2178, 2179, 2180, 2181, 2182, 2183,
2184, 2185, 2186, 2187, 2188, 2189, 2190, 2191, 2192, 2193, 2194, 2195, 2196, 2197, 2198, 2199, 2200,
2201, 2202, 2203, 2204, 2205, 2206, 2207, 2208, 2209, 2210, 2211, 2212, 2213, 2214, 2215, 2216, 2217,
2218, 2219, 2220, 2221, 2222, 2223, 2224, 2225, 2226, 2227, 2228, 2229, 2230, 2231, 2232, 2233, 2234,
2235, 2236, 2237, 2238, 2239, 2240, 2241, 2242, 2243, 2244, 2245, 2246, 2247, 2248, 2249, 2250, 2251,
2252, 2253, 2254, 2255, 2256, 2257, 2258, 2259, 2260, 2261, 2262, 2263, 2264, 2265, 2266, 2267, 2268,
2269, 2270, 2271, 2272, 2273, 2274, 2275, 2276, 2277, 2278, 2279, 2280, 2281, 2282, 2283, 2284, 2285,
2286, 2287, 2288, 2289, 2290, 2291, 2292, 2293, 2294, 2295, 2296, 2297, 2298, 2299, 2300, 2301, 2302,
2303, 2304, 2305, 2306, 2307, 2308, 2309, 2310, 2311, 2312, 2313, 2314, 2315, 2316, 2317, 2318, 2319,
2320, 2321, 2322, 2323, 2324, 2325, 2326, 2327, 2328, 2329, 2330, 2331, 2332, 2333, 2334, 2335, 2336,
2337, 2338, 2339, 2340, 2341, 2342, 2343, 2344, 2345, 2346, 2347, 2348, 2349, 2350, 2351, 2352, 2353,
2354, 2355, 2356, 2357, 2358, 2359, 2360, 2361, 2362, 2363, 2364, 2365, 2366, 2367, 2368, 2369, 2370,
2371, 2372, 2373, 2374, 2375, 2376, 2377, 2378, 2379, 2380, 2381, 2382, 2383, 2384, 2385, 2386, 2387,
2388, 2389, 2390, 2391, 2392, 2393, 2394, 2395, 2396, 2397, 2398, 2399, 2400, 2401, 2402, 2403, 2404,
2405, 2406, 2407, 2408, 2409, 2410, 2411, 2412, 2413, 2414, 2415, 2416, 2417, 2418, 2419, 2420, 2421,
2422, 2423, 2424, 2425, 2426, 2427, 2428, 2429, 2430, 2431, 2432, 2433, 2434, 2435, 2436, 2437, 2438,
2439, 2440, 2441, 2442, 2443, 2444, 2445, 2446, 2447, 2448, 2449, 2450, 2451, 2452, 2453, 2454, 2455,
2456, 2457, 2458, 2459, 2460, 2461, 2462, 2463, 2464, 2465, 2466, 2467, 2468, 2469, 2470, 2471, 2472,
2473, 2474, 2475, 2476, 2477, 2478, 2479, 2480, 2481, 2482, 2483, 2484, 2485, 2486, 2487, 2488, 2489,
2490, 2491, 2492, 2493, 2494, 2495, 2496, 2497, 2498, 2499, 2500,
3001, 3002, 3003, 3004, 3005, 3006, 3007, 3008, 3009, 3010, 3011, 3012, 3013, 3014, 3015, 3016, 3017,
3018, 3019, 3020, 3021, 3022, 3023, 3024, 3025, 3026, 3027, 3028, 3029, 3030, 3031, 3032, 3033, 3034,
3035, 3036, 3037, 3038, 3039, 3040, 3041, 3042, 3043, 3044, 3045, 3046, 3047, 3048, 3049, 3050, 3051,
3052, 3053, 3054, 3055, 3056, 3057, 3058, 3059, 3060, 3061, 3062, 3063, 3064, 3065, 3066, 3067, 3068,
3069, 3070, 3071, 3072, 3073, 3074, 3075, 3076, 3077, 3078, 3079, 3080, 3081, 3082, 3083, 3084, 3085,
3086, 3087, 3088, 3089, 3090, 3091, 3092, 3093, 3094, 3095, 3096, 3097, 3098, 3099,
3100, 3101, 3102, 3103, 3104, 3105,
3106, 3107, 3108, 3109, 3110, 3111, 3112, 3113, 3114, 3115, 3116, 3117, 3118, 3119, 3120, 3121, 3122, 3123, 3124, 3125,
3126, 3127, 3128, 3129, 3130, 3131, 3132, 3133, 3134, 3135, 3136, 3996, 3997, 3998, 3999

117.00--the following census blocks:

1002, 1003, 1004, 1005, 1008, 1018, 1020, 1023, 1024, 2107, 2149, 2166, 2167, 2168, 2196, 2197, 2198,
2199, 2200, 2201, 2987, 2988, 2989, 2990, 2991, 2992, 2993, 2994, 2995, 2996, 2997

118.00--the following census blocks:

1000, 1001, 1002, 1003, 1004, 1005, 1006, 1007, 1008, 1009, 1010, 1011, 1012, 1013, 1014, 1015, 1016,
1017, 1018, 1019, 1020, 1021, 1022, 1023, 1024, 1025, 1026, 1027, 1028, 1029, 1030, 1031, 1032, 1033,
1034, 1035, 1036, 1037, 1038, 1039, 1040, 1041, 1042, 1043, 1044, 1045, 1046, 1047, 1048, 1049, 1050,
1051, 1052, 1053, 1054, 1055, 1056, 1057, 1058, 1059, 1060, 1061, 1062, 1063, 1064, 1065, 1066, 1067,
1068, 1069, 1070, 1071, 1072, 1073, 1074, 1075, 1076, 1077, 1078, 1079, 1080, 1081, 1082, 1083, 1084,
1085, 1086, 1087, 1088, 1089, 1090, 1091, 1092, 1093, 1094, 1095, 1096, 1097, 1098, 1099, 1100, 1101,
1102, 1103, 1104, 1105, 1106, 1107, 1108, 1109, 1110, 1111, 1112, 1113, 1114, 1115, 1116, 1117, 1118,
1119, 1120, 1121, 1122, 1123, 1124, 1125, 1126, 1127, 1128, 1129, 1130, 1131, 1132, 1133, 1134, 1135,
1136, 1137, 1138, 1139, 1140, 1141, 1142, 1143, 1144, 1145, 1146, 1147, 1148, 1149, 1150, 1151, 1152,
1153, 1154, 1155, 1156, 1157, 1158, 1159, 1160, 1161, 1162, 1163, 1164, 1165, 1166, 1167, 1168, 1169,
1170, 1171, 1172, 1173, 1174, 1175, 1176, 1177, 1178, 1179, 1180, 1181, 1182, 1183, 1184, 1185, 1186,
1187, 1188, 1189, 1190, 1191, 1192, 1193, 1194, 1195, 1196, 1197, 1198, 1199, 1200, 1201, 1202, 1203,
1204, 1205, 1206, 1207, 1208, 1209, 1210, 1211, 1212, 1213, 1214, 1215, 1216, 1217, 1218, 1219, 1220,
1221, 1222, 1223, 1224, 1225, 1226, 1227, 1228, 1229, 1230, 1231, 1232, 1233, 1234, 1235, 1236, 2000,
2001, 2002, 2003, 2004, 2005, 2006, 2007, 2008, 2009, 2010, 2011, 2012, 2013, 2014, 2015, 2016, 2017,
2018, 2019, 2020, 2021, 2022, 2023, 2024, 2025, 2026, 2027, 2028, 3000, 3001, 3002, 3003, 3004, 3005,
3006, 3007, 3008, 3009, 3010, 3011, 3012, 3013, 3014, 3015, 3016, 3017, 3018, 3019, 3020, 3021, 3022,
3023, 3024, 3025, 3026, 3027, 3028, 3029, 3030, 3031, 3032, 3033, 3034, 3035, 3036, 3037, 3038, 3039,
3040, 3041, 3042, 3043, 3044, 3045, 3046, 3047, 3048, 3049, 3050, 3051, 3052, 3053, 3054, 3055, 3056,
3057, 3058, 3059, 3060, 3061, 3062, 3063, 3064, 3065, 3066, 3067, 3068, 3069, 3070, 3071, 3072, 3073,
3074, 3075, 3076, 3077, 3078, 3079, 3080, 3081, 3082, 3083, 3084, 3085, 3086, 3087, 3088, 3089, 3090,
3091, 3092, 3093, 3094, 3095, 3096, 3097, 3098, 3099, 3100, 3101, 3102, 3103, 3104, 3105, 3106, 3107,
3108, 3109, 3110, 3111, 3112, 3113, 3114, 3115, 3116, 3117, 3118, 3120, 3121, 3122, 3123, 3124, 3125,
3126, 3127, 3128, 3129, 3130, 3131, 3132, 3133, 3134, 3135, 3136, 3137, 3138, 3139, 3140, 3141, 3142,
3143, 3144, 3145, 3146, 4000, 4001, 4002, 4003, 4004, 4005, 4006, 4007, 4008, 4009, 4010, 4011, 4012,
4013, 4014, 4015, 4016, 4017, 4018, 4019, 4020, 4021, 4022, 4023, 4024, 4025, 4026, 4027, 4028, 4029,
4030, 4031, 4032, 4033, 4034, 4035, 4036, 4037, 4038, 4039, 4040, 4041, 4042, 4043

120.00--the following census blocks:

1000, 1001, 1002, 1003, 1004, 1005, 1006, 1007, 1008, 1009, 1010, 1011, 1012, 1013, 1014, 1015, 1016,
1017, 1018, 1019, 1020, 1021, 1022, 1023, 1024, 1025, 1026, 1027, 1028, 1029, 2000, 2001, 2002, 2003,
2004, 2005, 2006, 2007, 2008, 2009, 2010, 2011, 2012, 2013, 2014, 2015, 2016, 2017, 2018, 2019, 2020,
2021, 2022, 2023, 2024, 2025, 2026, 2027, 3000, 3001, 3002, 3003, 3004, 3005, 3006, 3007, 3008, 3009,
3010, 3011, 4000, 4001, 4002, 4003, 4004, 4005, 4006, 4007, 4008, 4009, 4010, 4011, 4012, 4013, 4014,
4015, 4016, 4017, 4018, 4019, 4020, 4021, 4022, 4023, 4024, 4025, 4026, 4027, 4028, 4029, 4030, 4031,
4032, 4033, 4034, 4035, 4036, 4037, 4038, 4039, 4040, 4041, 4042, 4043, 4044, 4045, 4046, 4047, 5000,
5001, 5002, 5003, 5004, 5005, 5006, 5007, 5008, 5009, 5010, 5011, 5012, 5013, 5014, 5015, 5016, 5017,
5018, 5019, 6000, 6001, 6002, 6003, 6004, 6005, 6006, 6007, 6008, 6009, 6010, 6011, 6012, 6013, 6014,
6015, 6016, 6017, 6018, 6019, 6020, 6021, 6022, 6023, 6024, 6025, 6026

121.00--the following census blocks:

1000, 1001, 1002, 1003, 1004, 1005, 1015, 1016, 1054, 1056, 1057, 1058, 1059, 1060, 1061, 1062, 1063,
1064, 1065, 1066, 1067, 1068, 1069, 1070, 1071, 3196, 3206, 3207, 3208, 4001, 4003, 4004, 4005, 4006,
4009, 4010, 4011, 4012, 4016, 4017, 4018, 4019, 4020, 4021, 4022, 4023, 4024, 4025, 4026, 4027, 4028,
4029, 4030, 4031, 4032, 4033, 4034, 4035, 4036, 4037, 4038, 4039, 4040, 4041, 4042, 4045, 4046, 4047,
4048, 4996, 4997, 4998, 4999

<< CA ELEC § 21426 >>

21426. Congressional District 26 consists of the following:

District 26

Partial Counties in District 26

Los Angeles

Whole Tracts in Los Angeles county

3001.00, 3002.00, 3005.02, 4002.03, 4002.04, 4002.05, 4002.06, 4003.02, 4003.03, 4003.04, 4004.01,
4004.02, 4009.00, 4010.01, 4010.02, 4011.01, 4011.02, 4012.01, 4012.02, 4012.03, 4013.11, 4013.12,
4015.00, 4016.01, 4016.02, 4016.03, 4018.00, 4019.01, 4019.02, 4020.00, 4034.01, 4034.02, 4034.03,
4034.04, 4034.05, 4034.06, 4034.07, 4034.08, 4039.01, 4039.02, 4302.00, 4303.01, 4303.02, 4304.00,
4305.01, 4305.02, 4306.00, 4307.01, 4307.21, 4307.23, 4307.24, 4308.01, 4308.02, 4308.03, 4309.00,

2001 Cal. Legis. Serv. Ch. 348 (A.B. 632) (WEST)

4310.01, 4310.02, 4311.00, 4313.00, 4314.00, 4316.00, 4317.00, 4605.01, 4605.02, 4606.00, 4633.00, 4641.00, 4800.11

Partial Tracts in Los Angeles county

3005.01--the following census blocks:

1000, 1001, 1002, 1003, 1004, 1005, 1006, 1007, 1008, 1009, 1010, 1011, 1012, 1013, 1014, 1015, 1016, 1017, 1018, 1019, 1020, 1021, 1022, 1023, 1024, 1025, 1026, 1027, 1028, 1029, 1030, 2000, 2001, 2002, 2003, 2004, 2005, 2006, 2007, 2008, 2009, 2010, 2011, 2012, 2013, 2014, 3000, 3001, 3002, 3003, 3004, 3005, 3006, 3007, 3008, 3009, 3012, 3013, 3014, 3015, 3016, 3017, 3018, 3019, 3020, 3021, 3022

3008.00--the following census blocks:

1001, 1014, 1015

4005.00--the following census blocks:

1000, 1001, 1002, 1003, 1004, 1005, 1006, 1007, 1008, 1009, 1010, 1011, 1012, 1013, 1014, 1015, 1016, 1017, 1018, 1019, 1020, 1021, 1022, 1023, 1025, 1026, 1027, 1028, 1029, 1030, 1031, 1999

4006.04--the following census blocks:

2000, 2001, 2002, 2005, 2006, 2010

4008.00--the following census blocks:

1000, 1001, 1002, 1003, 1004, 1005, 1006, 1007, 1008, 1009, 1010, 1011, 1012, 1013, 1014, 1015, 1016, 1017, 1018, 1019, 1020, 1021, 1022, 1023, 1024, 1025, 1026, 1027, 1028, 1029, 1030, 1031, 1032, 1033, 1034, 1035, 1036

4013.02--the following census blocks:

1000, 1001, 1002, 1003, 1004, 1005, 1006, 1007, 1008, 1009, 1010, 1011, 1012, 1013, 1014, 1015, 1016, 1017, 1018, 1019, 1020, 1021, 1022, 1023, 1024, 1025, 1026, 1027, 1028, 1029, 1030, 1031, 1032, 1033, 1034, 1035, 1036, 1037, 1038, 1039, 1040, 2000, 2001, 2002, 2003, 2004, 2005, 2006, 2007, 2008, 2009, 2010, 2011, 2012, 2013, 2014, 2015, 2019, 2020, 2021, 2022, 2023, 2024, 2025, 2026, 2027, 2028, 2029, 2030, 2031, 2032, 2033, 3000, 3001, 3002, 3003, 3004, 3005, 3006, 3007, 3008, 3009, 3010, 3011, 3012, 3013, 3014, 3015, 3016, 3018, 3019, 3020, 3025, 3026, 3030, 3031, 3032, 3999, 4000, 4001, 4002, 4003, 4004, 4005, 4006, 4007, 4008, 4009, 4010, 4011, 4012, 4013, 4014, 4015, 4016, 4017, 4018, 4019, 4020, 4021, 4022, 4023, 4024, 4025

4017.01--the following census blocks:

1000, 1001, 1002, 1003, 1004, 1005, 1006, 1007, 1008, 1009, 1010, 1011, 1012, 1013, 1014, 1015, 1021, 1022, 2000, 2001, 2002, 2003, 2004, 2005, 2006, 2007, 2008, 2009, 2010, 2011, 2012, 2013, 2014, 2015, 2016, 2017, 2018, 2019, 2020, 2021, 2029

4024.01--the following census blocks:

4011

4035.00--the following census blocks:

1000, 1001, 1002, 1003, 1004, 1010, 1012, 1013, 1014, 1015, 1016, 1017, 1018

4036.00--the following census blocks:

1003, 2000, 2005, 2006, 2007, 3006, 3007, 3011, 3012, 3013, 3014, 5000

4037.03--the following census blocks:

1000, 1001, 1002, 1004, 1005, 1006, 1007, 1008, 1009, 2000, 2001, 2002, 2003, 2004, 2006, 2007, 2008, 2009, 2010, 2011, 2012, 2014, 2016, 2040, 2041

4038.01--the following census blocks:

2000, 2001, 2002, 2003, 2004, 2005, 2006, 2007, 2008, 2009, 3000, 3001, 3002, 3003, 4000, 4001, 4002, 4003, 4004, 4013, 4022, 4023, 4024, 4025, 4026, 4027, 4028, 4029, 4030, 4034, 4035, 4036

4038.02--the following census blocks:

1000, 1001, 1002, 1003, 1004, 1005, 1006, 1007, 1008, 1009, 1010, 1011, 1012, 1013, 1014, 1015, 1016, 1017, 1018, 1019, 1020, 1026, 2000, 2001, 2002, 2003, 2004, 2005, 2007, 2008

4040.00--the following census blocks:

1000, 1004, 3000, 3001, 3002, 3003, 3004, 4000, 4001, 4002, 4003, 4005, 4006, 4007, 4008, 4009, 4010

4042.00--the following census blocks:

1006, 1007, 1008, 2000, 2001, 2002, 2005, 2010, 2011, 2012, 2013, 2014, 2015

4059.00--the following census blocks:

1000

4063.00--the following census blocks:

1023, 1024, 1025, 2014

4081.01--the following census blocks:

1010

4312.00--the following census blocks:

1000, 1001, 1004, 4000, 4001, 4002, 4003, 4004, 4005, 4006, 4007, 4008, 4009, 4010, 4011, 4012, 4013, 4014, 4015, 4016, 5000, 5001, 5002, 5003, 5004, 5005, 5006, 5007, 5008, 5009, 5010

4315.00--the following census blocks:

1000, 1001, 1002, 1003, 1004, 1005, 1006, 1007, 1008, 1009, 1010, 1011, 1012, 1013, 1014, 1015, 1016, 1017, 1018, 1999, 2000, 2001, 2002, 2003, 2004, 3000, 3001, 3002, 3003, 3004, 3005, 3006, 3007, 4000, 4001, 4002, 4003, 4004, 4005, 4006, 4007, 4008, 5000, 5001, 5002, 7001, 7002, 7004, 7005

4318.00--the following census blocks:

1000, 1001, 1002, 1003, 1004, 1005, 1006, 1007, 1008, 1009, 1010, 1011, 1012, 1013, 2000, 2001, 2002, 2003, 2004, 2005, 2006, 2007, 2008, 2009, 2010, 2011, 2012, 2013, 2014

4319.00--the following census blocks:

1000, 1002, 1007, 1009

4325.00--the following census blocks:

1000, 1001, 4000, 4001, 4002, 4003, 4007

4600.00--the following census blocks:

1000, 1001, 1002, 1003, 1004, 1005, 1006, 1007, 1008, 1009, 1010, 1011, 2002

4601.00--the following census blocks:

1002, 1003, 1004, 1005, 1006, 1007, 1008, 1009, 2000, 2001, 2002, 2003, 2008, 2009, 3000, 3001, 3004, 3005, 3007, 4003, 4019

4604.00--the following census blocks:

1003, 1019

4607.00--the following census blocks:

1000, 1001, 1002, 1003, 1004, 1005, 1006, 1007, 1008, 1009, 1010, 1011, 1012, 1013, 1014, 1015, 1016, 1017, 1019, 1020, 1021, 1022, 1023, 1024, 1025, 1026, 2000, 2001, 2002, 2003, 2004, 2005, 2006, 2007, 2008, 2009, 2010, 2011, 2012, 2013, 2014, 2015, 3000, 3001, 3002, 3003, 3004, 3005, 3006, 3007, 3008, 3009, 3010, 3011, 3012, 3013, 3014, 3015, 3016, 3017, 3018, 3019, 3020, 4000, 4001, 4002, 4003, 4004, 4005, 4006, 4007, 4008, 4009, 4010, 4011, 4012, 4013, 4014, 4015, 4016, 4017, 4018, 4019, 4020, 4021, 4022, 4023, 4024, 4025, 4026, 4027, 5000, 5001, 5002, 5003, 5004, 5005, 5006, 5007, 5008, 5009, 5010, 5011, 5012, 5013, 5014, 5015, 5016, 5017, 5018

4608.00--the following census blocks:

1006

4612.00--the following census blocks:

1003, 1004, 1005, 1006, 1007, 1008, 1009, 1010, 1011, 2000, 2001, 2002, 2003, 2004, 2005, 2006, 2007, 2008, 2010, 2011, 2012, 3000, 3001, 3008, 3009

4613.00--the following census blocks:

1002, 1003, 1004, 1005, 1006, 1007, 1008, 1009, 1010, 1011, 2003, 2004

4625.00--the following census blocks:

1003

4631.01--the following census blocks:

1013, 1014, 1015, 1020, 1021, 1023, 1024, 2000, 2001, 2002, 2003, 2004, 2005, 2006, 2007, 2008, 2009, 2010, 2011, 2012, 2013, 2014, 2015, 2016, 2017, 2018, 2019, 2020

4631.02--the following census blocks:

2017, 2018, 2019, 2020, 3000, 3001, 3002, 3003, 3004, 3005, 3006, 3007, 3008, 3009, 3010, 4000, 4001, 4002, 4003, 4004, 4005, 4006, 4007, 4008, 4009, 4010, 4011, 4012, 4013, 4014, 5000, 5001, 5002, 5003, 5004, 5005, 5006, 5007, 5008, 5009, 5010, 5011, 5012, 5013, 5014, 5015, 5016, 5017, 5018

4640.00--the following census blocks:

2001, 2002, 2003

4642.00--the following census blocks:

1000, 1001, 1002, 1003, 1004, 1005, 1006, 1007, 1008, 1009, 1010, 1011, 1012, 1013, 1014, 2000, 2001, 2002, 2003, 2004, 2005, 2006, 2007, 2008, 2009, 2010, 2011, 3000, 3001, 3002, 3003, 3004, 3005, 3006, 3007, 3008, 3009, 3010, 3011, 3012, 3013, 3014, 3015, 3016, 3017, 3018, 4000, 4001, 4002, 4003, 4004, 4005, 4006, 4007, 4008, 4009, 4010, 4011, 4012, 4013, 4014, 4015, 4016, 4017, 4018, 4019, 4020, 4021, 4022, 5000, 5001, 5002, 5003, 5004, 5005, 5006, 5007, 5008, 5009, 5010, 5011, 5012, 5013, 5014, 5015, 5016, 6000, 6001, 6002, 6003, 6004, 6005, 6006, 6007, 6008, 6009, 6010, 6011, 6012, 6013, 6014, 6015, 6016, 6017

4800.02--the following census blocks:

1000, 1001, 1002, 1003, 1004, 1005, 2000, 2001, 2002, 2003, 2004, 2005, 2006, 2007, 2008, 3000, 3001, 3002, 3003, 3004, 3005, 3006, 3007, 3008, 3009, 3010, 3013, 3014, 3015, 4000, 4001, 4002, 4003, 4004, 4005, 4006, 4007, 4008, 4009, 4010, 4011

4800.12--the following census blocks:

1000, 1001, 1002, 1003, 3000, 3001, 3002, 3003, 3004, 3005, 4000, 4001, 4002, 4003, 4004, 4005, 4006, 4007

4801.02--the following census blocks:

1001, 1002, 1003, 1004, 1005, 1006, 1007, 3000, 3001, 3002, 3003, 3004

4802.02--the following census blocks:

1008

4806.00--the following census blocks:

1000

9300.00--the following census blocks:

1000, 1001, 1002, 1003, 1004, 1005, 1006, 1007, 1008, 1009, 1010, 1011, 1012, 1013, 1014, 1015, 1016, 1017, 1018, 1019, 1020, 1021, 1022, 1023, 1024, 1025, 1026, 1027, 1028, 1029, 1030, 1031, 1032, 1033, 1034, 1035, 1036, 1037, 1038, 1039, 1040, 1041, 1042, 1043, 1044, 1045, 1046, 1047, 1048, 1049, 1050, 1051, 1052, 1053, 1058, 1059, 1060, 1061, 1062, 1063, 1064, 1065, 1066, 1067, 1068, 1069, 1070, 1071, 1072, 1073, 1074, 1075, 1076, 1077, 1078, 1079, 1080, 1081, 1082, 1083, 1084, 1085, 1086, 1087, 1088, 1089, 1090, 1091, 1092, 1093, 1094, 1095, 1096, 1097, 1098, 1099, 1100, 1101, 1102, 1103, 1104, 1105, 1106, 1107, 1108, 1109, 1110, 1111, 1112, 1113, 1114, 1115, 1116, 1117, 1118, 1119, 1120, 1121, 1122, 1123, 1124, 1125, 1126, 1127, 1128, 1129, 1130, 1131, 1132, 1133, 1134, 1135, 1136, 1137, 1992, 1993, 1994, 1995, 1996, 1997, 1998, 1999

9301.00--the following census blocks:

9000, 9001, 9002, 9003, 9004, 9005, 9007, 9008, 9010, 9011, 9012, 9013, 9014, 9015, 9016, 9017, 9018, 9019, 9020, 9021, 9022, 9023, 9024, 9025, 9026, 9027, 9028, 9029, 9030, 9031, 9032, 9033, 9034, 9035, 9036, 9037, 9038, 9039, 9040, 9041, 9045, 9047, 9048, 9049, 9050, 9052, 9053, 9056, 9057, 9058, 9059, 9060, 9061, 9062, 9063, 9064, 9065, 9066, 9067, 9068, 9069, 9070, 9071, 9072, 9073, 9078, 9079, 9080, 9081, 9082, 9083, 9084, 9085, 9086, 9087, 9088, 9089, 9090, 9091, 9092, 9999

San Bernardino

Whole Tracts in San Bernardino county

2.01, 2.02, 3.01, 3.03, 8.04, 8.05, 8.06, 8.07, 8.08, 8.09, 8.10, 8.11, 8.12, 9.00, 20.02, 20.03, 20.04, 20.05, 20.06, 20.07

Partial Tracts in San Bernardino county

3.04--the following census blocks:

1000, 1001, 1002, 1003, 1004, 1005, 2000, 2001, 2002, 2003, 2004, 2005, 2006, 2007, 2008, 2009, 2010, 2011, 2012, 3000, 3001, 3002, 3003, 3004, 3005, 3006, 3007, 3008, 3009, 3010, 3011, 3012, 3013, 3014, 3015, 3016, 3017, 3018, 4000, 4001, 4002, 4003, 4004, 4005, 4006, 4007, 4008, 4009, 5000, 5001, 5002, 5003, 5004, 5005, 5006, 5007, 5008, 5009, 6000, 6001, 6002

4.02--the following census blocks:

1000, 1001, 1002, 1003, 1004, 1005, 1006, 3000, 3001, 3002, 3003, 3004, 5001, 5002, 5003, 5004, 5005

13.04--the following census blocks:

2000, 2001, 2002, 2003, 2004, 2005, 2006, 2007, 2008, 2009, 2010, 2011, 2012, 2013, 2014, 2015, 4000, 4001, 4002, 4003, 4004, 4005, 4006, 4007, 4008, 4009, 4010, 4011, 4012

20.09--the following census blocks:

1000, 1001, 1002, 1003, 1004, 1005, 1006, 1007, 1008, 1009, 1010, 1011, 1012, 1013, 1014, 1015, 1016, 1017, 1018, 1019, 1020, 1021, 1022, 1023, 1024, 1025, 1026, 1027, 1028, 1029, 1030, 1031, 1032, 1033, 1034, 1035, 1036, 1037, 1038, 1039, 1040, 1041, 1042, 1043, 1044, 2000, 2001, 2002, 2003, 2004, 2005, 2006, 2007, 2008, 2009, 2010, 2011, 2012, 2013, 2014, 2015, 2016, 2017, 2018, 2019, 2020, 2021, 2022, 2023, 2024, 2025, 2026, 2027, 2028, 2029, 2030, 2031, 2032, 2033, 2034, 2035, 2036, 2037, 2038, 2039, 2040, 2041, 2042, 2043, 2044, 2045, 2046, 2047, 2048, 2049, 2050, 3000, 3001, 3002, 3003, 3004, 3005, 3006, 3007, 3008, 3009, 3010, 4000, 4001, 4002, 4003, 4004, 4005, 4006, 4007, 4008, 4009, 4010, 4011, 4012, 4013, 4014, 4015, 5000, 5001, 5002, 5003, 5004, 5005, 5006, 5007, 5008, 5009, 5010, 5011, 5012, 5013, 5014, 5015, 5016, 5017, 5018, 5019, 5020, 5021, 5022, 5023, 5024, 5025, 5026, 5027, 6001, 6002, 6003, 6004, 6005, 6006, 6007, 6008, 6009, 6010, 6011, 6012, 6013, 6014, 6015, 6016

20.10--the following census blocks:

1000

21.00--the following census blocks:

2000, 2001, 2002, 2003, 2004, 2005, 2006, 2007, 2008, 2009, 2010, 2011, 2012, 2013, 2014, 2015, 2016, 2017, 2018, 2019, 2020, 2021, 2022, 2023, 2024, 2025, 2026, 2027, 2028, 2029, 2030, 2031, 2032, 2033, 2034, 2035, 2036, 2037, 2038, 2039, 2040, 2041, 2042, 2043, 2044, 2045, 2046, 2047, 2048, 2049, 2050, 2051, 2052, 2053, 2054, 2055, 2056, 2057, 2058, 2059, 2060, 2061, 2062, 2063, 2064, 2065, 2066, 2067, 2068, 2069, 2070, 2071, 2072, 2073, 2074, 2075, 2076, 2077, 2078, 2079, 2080, 2081, 2082, 2083, 2084, 2085, 2086, 2087, 2088, 2089, 2090, 2091, 2092, 2093, 2094, 2095, 2096, 2097, 2098, 3000, 3001, 3002, 3003, 3004, 3005, 3006, 3007, 3008, 3009, 3010, 3011, 4000, 4001, 4002, 4003, 4004, 4005, 4006, 4007, 4008, 4009, 4010, 4011, 4012, 4013, 4014, 4015, 5000, 5001, 5002, 5003, 5004, 5005, 5006, 5007, 5008, 5009, 5010, 5011, 5012, 5013, 5014, 5015, 5016, 5017, 5018, 5019, 5020, 5021, 5022, 5023, 5024, 5025, 5026, 5027, 5028, 5029, 5030, 5031, 5032, 5033, 5034, 5035, 5036, 5037, 5038, 5039, 5040, 5041, 5042, 5043, 5044, 5045, 5046, 5047, 5048, 5049, 5050, 5051, 5052, 6000, 6001, 6002, 6003, 6004, 6005, 6006, 6007, 6008, 6009, 6010, 6011, 6012, 6013, 6014, 6015, 6016, 6017, 6018, 6019, 6020, 6021, 6022, 6023, 6024, 6025, 6026, 7000, 7001, 7002, 7003, 7004, 7005, 7006, 7007, 7008, 7009, 7010, 7011, 7012, 7013, 7014, 7015, 7016, 7017

22.03--the following census blocks:

1000, 1001, 1002, 1003, 1004, 1005, 1006, 1007, 1008, 1009, 1010, 1011, 1012, 1013, 1014, 1015, 1016, 1017, 1018, 1019, 1020, 1021, 1022, 1023, 1024, 1025, 1026, 1027, 1028, 1029, 1030, 1031, 1033, 1036, 1037, 1038, 1039

23.03--the following census blocks:

1004

27.02--the following census blocks:

1007, 1009, 1010, 1011, 1012, 1013, 1017, 1029, 1030, 1037, 1039, 1040, 1041, 1042, 1045, 1054, 1055, 1992, 1993

91.06--the following census blocks:

6000, 6001, 6002, 6003, 6004, 6005, 6006, 6007, 6008, 6009, 6010, 6011, 6012, 6013, 6014, 6015, 6016, 6017, 6018, 6019, 6020, 6021, 6022, 6023, 6024, 6025, 6026, 6027, 6028, 6029, 6030, 6031, 6032, 6033, 6034, 6035, 6036, 6037, 6038, 6039, 6040, 6041, 6042, 6043, 6044, 6045, 6046, 6047, 6048, 6049, 6050, 6051, 6052, 6053, 6054, 6055, 6056, 6057, 6058, 6059, 6060, 6061, 6062, 6063, 6064, 6065, 7012, 7013, 7014, 7015, 7058, 7059, 7060, 7061, 7062, 7063, 7064, 7065, 7066, 7067, 7068, 7069, 7070, 7071

91.07--the following census blocks:

3097, 3098, 4000, 4001, 4002, 4003, 4004, 4005, 4006, 4007, 4018, 4026, 4027, 4028, 4029, 4035, 4036, 4037, 4038, 4039, 4040, 4041, 4042, 4043, 4044, 4045, 4046, 4047, 4048, 4052, 4053, 4055, 4056, 4057, 4058, 4059, 4060, 4061, 4062, 4063, 4064, 4065, 4066, 4067, 4068, 4069, 4070, 4071, 4072, 4073, 4074, 4075, 4076, 4077, 4078, 4079, 4080, 4081, 4082, 4083, 4084, 4085, 4086, 4087, 4088, 4089, 4090, 4091, 4092, 4093, 4094, 4095, 4096, 4097, 4098, 4099, 4100, 4101, 4102, 4103, 4104, 4105, 4106, 4107, 4108, 4109, 4110, 4111, 4112, 4113, 4114, 4115, 4116, 4117, 4118, 4119, 4120, 4121, 4122, 4123, 4124

92.00--the following census blocks:

1000, 1001, 1002, 1003, 1004, 1005, 1006, 1007, 1008, 1009, 1010, 1011, 1012, 1013, 1014, 1015, 1016, 1017, 1018, 1019, 1020, 1021, 1022, 1023, 1024, 1025, 1026, 1027, 1028, 1029, 1030, 1031, 1032, 1033, 1034, 1035, 1036, 1037, 1038, 1039, 1040, 1041, 1042, 1043, 1044, 1045, 1046, 1047, 1048, 1049, 1050, 1051, 1052, 1053, 1054, 1055, 1056, 1057, 1058, 1059, 1060, 1061, 1062, 1063, 1064, 1065, 1066, 1067, 1068, 1069, 1070, 1071, 1072, 1073, 1074, 1075, 1076, 1077, 1078, 1079, 1080, 1081, 1082, 1083, 1084, 1085, 1086, 1087, 1088, 1089, 1090, 1091, 1092, 1093, 1094, 2000, 2001, 2002, 2003, 2004, 2005, 2006, 2007, 2008, 2009, 2010, 2011, 2012, 2013, 2014, 2015, 2016, 2017, 2018, 2019, 2020, 2021, 2022, 2023, 2024, 2025, 2026, 2027, 2028, 2029, 2030, 2031, 2032, 2033, 2034, 2035, 2036, 2037, 2038, 2039, 2040, 2041, 2042, 2043, 2044, 2045, 2046, 2047, 2048, 2049, 2050, 2051, 2052, 2053, 2054, 2055, 2056, 2057, 2058, 2059, 2060, 2061, 2062, 2063, 2064, 2065, 2066, 2067, 2068, 2069, 2070, 3000, 3001, 3002, 3003, 3004, 3005, 3006, 3007, 3008, 3009, 3010, 3011, 3012, 3013, 3014, 3015, 3016, 3017, 3018, 3019, 3020, 3021, 3022, 3023, 3024, 3025, 3026, 3027, 3028, 3029, 3030, 3031, 3032, 3033, 3034, 3035, 3036, 3037, 3038, 3039, 3040, 3041, 3042, 3043, 3044, 3045, 3046, 3047, 3048, 3049, 3050, 3051, 3052, 3053, 3054, 3055, 3056, 3057, 3058, 3059, 3060, 3061, 3062, 3063, 3064, 3065, 3066, 3067, 3068, 3069, 4000, 4001, 4002, 4003, 4004, 4005, 4006, 4007, 4008, 4009, 4010, 4011, 4012, 4013, 4014, 4015, 4016, 4017, 4018,

4019, 4020, 4021, 4022, 4023, 4024, 4025, 4026, 4027, 4028, 4029, 4030, 4031, 4032, 4033, 4034, 4035,
4036, 4037, 4038, 4039, 4040, 4041, 4042, 4043, 4044, 4045, 4046, 4047, 4048, 4049, 4050, 4051, 4052,
4053, 4054, 4055, 4056, 4057, 4058, 4059, 4060, 4061, 4062, 4063, 4064, 4065, 4066, 4067, 4068, 4069,
4070, 4071, 4072, 4073, 4074, 4075, 4076, 4077, 4078, 4079, 4080, 4081, 4082, 4083, 4084, 4085, 4086,
4087, 4088, 4089, 4090, 4091, 4092, 4093, 4094, 4095, 4096, 4097, 4098, 4099, 4100, 4101, 4102, 4103,
4104, 4105, 4106, 4107, 4108, 4109, 4110, 4111, 4112, 4113, 4114, 4115, 4116, 4117, 4118, 4119, 4120,
4121, 4122, 4123, 4124, 4125, 4128, 4129, 4130, 4131, 4132, 4133, 4134, 4135, 4136, 4137, 4138, 4139,
4140, 4141, 4142, 4143, 4144, 4145, 4146, 4147, 4148, 4149, 4150, 4151, 4152, 4153, 4154, 4155, 4156,
4157, 4164, 4165, 4166, 4167, 4168, 4169, 4170, 4171, 4172, 4173, 4174, 4175, 4176, 4177, 4178, 4179,
4180, 4181, 4182, 4183, 4184, 4185, 4186, 4187, 4188, 4189, 4190, 4191, 4192, 4193, 4194, 4195, 4196,
4197, 4198, 4199, 4200, 4201, 4202, 4203, 4204, 4205, 4206, 4207, 4208, 4209, 4210, 4211, 4212, 4213,
4214, 4215, 4216, 4217, 4218, 4219, 4220, 4221, 4222, 4223, 4224, 4225, 4226, 4227, 4997, 4998, 4999

<< CA ELEC § 21427 >>

21427. Congressional District 27 consists of the following:

Partial counties in District 27

Los Angeles

Whole Tracts in Los Angeles County

1021.01, 1034.00, 1041.03, 1041.04, 1041.07, 1060.10, 1060.20, 1061.11, 1061.12, 1061.13, 1064.02,
1065.10, 1066.02, 1066.06, 1066.41, 1066.42, 1066.43, 1081.01, 1081.02, 1081.03, 1081.04, 1082.00,
1092.00, 1093.00, 1096.01, 1096.02, 1097.00, 1098.00, 1111.00, 1112.01, 1112.02, 1112.03, 1112.04,
1113.01, 1113.02, 1114.00, 1131.00, 1132.33, 1132.34, 1134.01, 1134.21, 1134.22, 1151.01, 1151.02,
1152.01, 1152.02, 1153.02, 1154.01, 1154.02, 1171.00, 1172.00, 1173.01, 1173.02, 1173.03, 1174.04,
1231.03, 1231.04, 1243.00, 1273.00, 1274.00, 1275.10, 1276.01, 1276.02, 1277.10, 1284.00, 1285.00,
1288.00, 1310.10, 1310.20, 1311.00, 1312.00, 1313.00, 1314.00, 1316.00, 1317.00, 1318.00, 1319.00,
1320.00, 1321.00, 1323.00, 1325.00, 1327.00, 1329.00, 1330.00, 1331.00, 1340.00, 1341.01, 1341.03,
1341.04, 1342.01, 1343.05, 1343.06, 1345.10, 1345.20, 1347.10, 1347.20, 1348.00, 1349.01, 1349.02,
1390.00, 1392.00, 1393.01, 1393.02, 1393.03, 3110.00, 3111.00, 3112.00, 3113.00, 3114.00, 3115.00

Partial Tracts in Los Angeles County

1011.10--the following census blocks:

1006, 1007, 2000, 2001, 2002, 2003, 2004, 2005, 2006, 2007, 2008, 2009

1012.10--the following census blocks:

1002, 1003, 1004, 1005, 1006, 1007, 1008, 1009, 1010, 2002, 2003, 2004, 2005, 2006, 2007, 2008, 2009,
2010, 2011

1012.20--the following census blocks:

2005, 2006, 2009, 2010, 2011, 2012, 2013

1013.00--the following census blocks:

3010, 3011

1014.00--the following census blocks:

1001, 1003, 1004, 2002, 2003, 2004, 2005, 2006, 2007, 2008, 2010, 2011, 2012, 2013, 2014, 2015, 2016,
2017, 2018, 2019, 2020, 2021, 2022, 2023, 2024, 2025, 2026, 2027, 2033, 2034, 2035, 3000, 3001, 3002,
3003, 3004, 3005, 3006, 3007, 3008, 3009, 3010, 3011, 3012, 3013, 3014

1021.02--the following census blocks:

1000, 1001, 1002, 1003, 1004, 1005, 1006, 1007, 1008, 1009, 1010, 1011, 1012, 1013, 1014, 1015, 1016,
1017, 1018, 1019, 1021, 1022, 1023, 1024, 1025, 1026, 1027, 1028, 1029, 1030, 1031, 1032, 1033, 2000,
2001, 2002, 2003, 2004, 2005, 2006, 2007, 2008, 2009, 2010, 3000, 3001, 3002, 3003, 3004, 3005, 3006,
3007, 4000, 4001, 4002, 4003, 4004, 4005, 4006, 5000, 5001, 5002, 5003, 5004, 5005, 5006, 5007, 5008,
5009, 5010, 5011, 5012, 5013

1032.00--the following census blocks:

1001, 1002, 1003, 1004, 1005, 1006, 1007, 1008, 1009, 1010, 1011, 1012, 1013, 1014, 1015, 1016, 1017, 1018, 1019, 1020, 2000, 2004, 2005, 2006, 2007, 2008, 2009, 2010, 2011, 2012, 2013, 2014, 2015, 2019, 2020, 2021, 2022, 2023, 2024, 2025, 2026, 2027

1033.00--the following census blocks:

1000, 1001, 1002, 1003, 1004, 1005, 1006, 1007, 1008, 1009, 1010, 1011, 1012, 1013, 1014, 1015, 1016, 1017, 1018, 1019, 1021, 1022, 1023, 1024, 1025, 1026, 1027, 1028, 1029, 1030, 2000, 2001, 2005, 2006, 2007, 2008, 2009, 2010, 2011, 3000, 3001, 3002, 3003

1041.05--the following census block:

1000

1041.06--the following census blocks:

1000, 2001, 2002, 2003, 2004, 2005, 2006, 2007

1042.02--the following census blocks:

2000, 2001, 2002, 2003, 2004, 2005, 2006, 2007, 2008, 2009, 2010, 2011, 2012, 2013, 2014, 2015, 2016, 2017, 2018, 2019, 2020, 2021, 2022, 2023, 3000, 3001, 3002, 3003, 3004

1061.14--the following census blocks:

1000, 1001, 1004, 1019, 1020, 2000, 2001

1065.20--the following census blocks:

1004, 1005, 1006, 1007, 1008, 1009, 1010, 2000, 2001, 2002, 2003, 2004, 2005, 2006, 2007, 2008, 2009, 2010, 2011

1066.03--the following census blocks:

1000, 1028, 1029, 1032, 1033, 1034, 1035, 1036, 1037, 1038, 1039, 1040, 1041, 1042, 1043, 1044, 1046, 1047, 1048, 1049, 1050, 1051, 1052, 1053, 1054, 1055, 1056, 1057, 1058, 1059, 1060, 1061, 1062, 1063, 1064, 1065, 1066, 1067, 1068, 1069, 1070, 1071, 1072, 1073, 1074, 1075, 1076, 1077, 1078, 1079, 1080, 1081, 1082, 1083

1066.04--the following census blocks:

1000, 1001, 1002, 1003, 1004, 1005, 1006, 1007, 1008, 1009, 1010, 1011, 1012, 1013, 1014, 2001, 2002, 2003, 2004, 2005, 2006, 2007, 2008, 2010, 2011, 2012, 2013, 2014, 2015, 2016, 2017, 2018, 3002, 3003, 3004, 3005

1066.05--the following census blocks:

1011, 1012, 1013, 1014, 1015, 1016

1091.00--the following census blocks:

1007, 1008, 2000, 2001, 2002, 2003, 2004, 2005, 2006, 2007, 2008, 2010, 2011, 2012, 2013

1094.00--the following census blocks:

1007, 1008, 2010, 2011, 3000, 3001, 3002, 3003, 3004, 3005, 3006, 3007, 3008, 3009, 3010, 3011, 4000, 4001, 4002, 4003, 4004, 4005, 4006, 4007, 4008, 4009, 4010, 4011, 4012, 4013, 4014, 4015, 4016, 4017, 4018

1211.00--the following census blocks:

4008, 4009, 4018, 4019, 4020

1222.00--the following census blocks:

1000, 1001, 1002, 1003, 1004, 1005, 1006, 1007, 1008, 1009, 1010, 1011, 1012, 1013, 2000, 2001, 2002, 2003, 2004, 2005, 2006, 2007, 2008, 2010, 2011, 2012, 2013, 3000, 3001, 3002, 3003, 3004, 3005, 3006, 3007, 3008, 3009, 3010, 3011, 3012, 3013, 3014, 3015, 3016, 3017, 3018, 3019, 3020, 3021, 3022, 3023, 3024

1232.06--the following census blocks:

1005, 1006, 1007, 1008, 1009, 1010, 1011, 1012

1242.01--the following census blocks:

1000, 1001, 1002, 1003, 1004, 1005, 1006, 1007, 1008, 1009, 2000, 2001, 2002, 2003, 2004

1242.02--the following census blocks:

1000, 1001, 1002, 1003, 1004, 1005, 1006, 1007, 1008, 1009, 1010, 1011, 1012, 1013, 1014, 2006

1253.10--the following census blocks:

1000, 1001, 1002, 1003, 1004, 1005, 1006, 1007, 1008, 2000, 2001, 2002, 2003, 2004, 2005, 2006, 2007, 2008, 2009, 2010, 2011, 2012, 2013, 2014, 2015, 2016, 2017, 2018, 2019, 2020, 2021, 2022, 2023, 3000, 3001, 3002, 3003, 3009

1253.20--the following census blocks:

1000, 1001, 1002, 1008, 1009, 1015, 1016, 1017, 1018, 2000, 2001, 2002, 2003, 2004, 2005, 2006, 2007, 2008, 2009, 2010

1255.00--the following census blocks:

1000, 1001, 1007, 1008

1256.00--the following census blocks:

1007, 1008, 1009, 1010, 1011, 1012, 1013, 1014

1272.10--the following census blocks:

2000, 2001, 2002, 2003, 2004, 2005, 2006, 2007, 2008, 2009, 2010, 2011, 2012, 3000, 3001, 3002, 3003, 3004, 3005, 3006, 3007, 3008, 3009, 3010

1278.01--the following census blocks:

3000, 3001, 3002, 3003, 3004, 3005, 3006, 3007, 3008, 3009, 3010, 3011, 3012, 3013, 3014, 3015, 3016, 3017

1278.02--the following census blocks:

2000, 2001, 3000, 3001, 3002, 3003, 3004, 3005, 3006, 3007, 3008, 5000, 5001, 5002

1283.02--the following census blocks:

1000, 1001, 1002, 1003, 1004, 1005, 1006, 1007, 1008, 1009, 1010

1283.03--the following census blocks:

2008, 2009

1286.00--the following census blocks:

1000, 1001, 1005, 2006, 2007, 2008, 3010, 4007, 4008

1287.02--the following census blocks:

3000, 3001, 3002, 3003, 3004, 3005, 3006, 3007, 3008, 4000, 4001, 4002

1289.10--the following census blocks:

1000, 1001, 1002, 1003, 1004, 1005, 1006, 1007, 1008, 1009, 1010, 1011, 1012, 1013, 2000, 2001, 2002, 2003, 2004, 2005, 2006, 2007, 2008, 2009, 2010, 2011, 2012, 2013, 2014, 3000, 3001, 3002, 3003, 3004, 3005, 3006, 3007, 3008, 3009, 3010, 3011, 3012, 3013, 3014, 3015, 3016, 3017, 3018, 3019, 3020, 3021, 3022, 3023

1375.01--the following census blocks:

1000, 1001

1394.00--the following census blocks:

1000, 1001, 1002, 1003, 1004, 1005, 1006, 1007, 1008, 1009, 1010, 1011, 1012, 1013, 1014, 1015, 1016, 2000, 2001, 2002, 2003, 2004, 2005, 2006, 2007, 2008, 2009, 2010, 2011, 2012, 2013, 2014, 2015, 3000, 3001, 3002, 3003, 3004, 3005, 3006, 3007, 3008, 3009, 3010, 3011, 3012, 3013, 4000, 4001, 4002, 4003, 4004, 4005, 4006, 4008, 4009, 4010, 4011, 4012, 4013, 4014, 4015, 4016, 4017, 4018, 4019, 4020

1395.01--the following census blocks:

1000, 1001, 1002, 1003, 1004, 1005, 1006, 1007

1395.02--the following census blocks:

2001, 2002, 2003, 2004, 2005, 2006, 2007, 2008, 2009, 2010, 2011, 2012, 2013, 2014, 2015, 2016, 3000, 3001, 3002, 3003, 3004, 3005, 3006, 3007, 3008, 3009, 3010, 3011, 3012, 3013, 3014, 3015, 3016, 3017, 3018, 3019, 3020

1396.00--the following census block:

1007

1397.03--the following census blocks:

1003, 1004, 1005, 1006, 1007, 1008, 1009, 1011

1398.01--the following census blocks:

1000, 1001, 1002, 1003, 1004, 1005, 1006, 1007, 1008, 1009, 1010, 1011, 1012, 1013, 1014, 1015, 1016, 1017, 1018, 1019, 1020, 1021, 1022, 1023, 1024, 1025, 1029

3101.00--the following census blocks:

1001, 3004, 3005, 3006

3104.00--the following census blocks:

3003, 3004, 3005, 3006, 3007, 3008, 3009, 3010, 3011, 3012, 3013, 3014, 3015, 3016, 3017, 3020

3105.00--the following census blocks:

1002, 1003, 1011, 1012, 1013, 2000, 2001, 2002, 2003, 2004, 3000, 3001, 3002, 3003, 3004, 3005, 3006, 3007, 3008, 3009, 3010, 3011, 3012, 3013, 3014

3106.00--the following census blocks:

5006, 5007, 5008

3108.00--the following census blocks:

2007, 2008, 3005, 3007, 4000, 4001, 4002, 4003, 4004, 4005, 4006, 4007, 5000, 5001, 5002, 5003, 5004, 5005, 5006, 5007, 5008, 5009, 5010

3109.00--the following census blocks:

1006, 1007, 1008, 1009, 1010, 1011, 1012, 1013, 2000, 2001, 2002, 2003, 2004, 2005, 2006, 2007, 2008, 2009, 2010, 2011, 3000, 3001, 3002, 3003, 3004, 3005, 3006, 3007, 3008, 3009, 3010, 4000, 4001, 4002,

4003, 4004, 4005, 4006, 4007, 4008, 4009, 4010, 4011, 4012, 4013, 4014, 4015, 6000, 6001, 6002, 6003, 6004, 6005, 6006, 6007, 6008, 6009, 6010, 7000, 7001, 7002, 7003, 7004, 7005, 7006, 7007

3116.00--the following census blocks:

1000, 1001, 1002, 1003, 1004, 1005, 1006, 1007, 1008, 1009, 1010, 1011, 1012, 1013, 1014, 1015, 1016, 1017, 2005, 2006, 2007, 2008, 2009, 2010, 2011, 2015, 2017, 3000, 3001, 3002, 3004, 3005, 3006, 3007, 3008, 3009, 3010, 3011, 3012, 3013, 3014, 3015, 3016, 3999, 4000, 4001, 4002, 4003, 4004, 4005, 4006, 4007, 4008, 4009, 4010, 4011, 4012, 4013, 4014, 4015, 4016, 5000, 5001, 5002, 5003, 5004, 5005, 5006, 5007, 5008, 5009, 5010, 5011, 5012, 5013, 5014

3117.00--the following census blocks:

1001, 1002, 1003, 1004, 1005, 1006, 1007, 1008, 1009, 1010, 3000, 3001, 3002, 3003, 3004, 3005, 3006, 3007, 3008, 3009, 4000, 4001, 4002, 4003, 4004, 4005, 4006, 4007, 4008, 4009, 5000, 5001, 5002, 5003, 5004, 5005, 5006, 5007, 5008, 6000, 6001, 6002, 6003, 6004, 6005, 6006, 6007, 6009, 6010, 6011

9203.03--the following census blocks:

1000, 1001, 1002, 1003, 1004, 1005, 1006, 1007, 1008, 1015, 1016, 1017, 1018, 1019, 1020, 1021, 1022, 1023, 1024, 1025, 1026, 1027, 1028, 1029, 1030, 1031, 1032, 1033, 1034, 1035, 1036, 1037, 1038, 1039, 1040, 1041, 1042, 1043, 1044, 1045, 1046, 1047, 1048, 1049, 1050, 1051, 1052, 1054, 1055, 1056, 1057, 1058, 1059, 1060, 1061, 1062, 1063

9203.12--the following census blocks:

3023, 3024, 3025, 6000, 6001

9203.26--the following census block:

1012

9302.00--the following census blocks:

1000, 1002, 1003, 1004, 1005, 1006, 1007, 1008, 1009, 1010, 1011, 1012, 1013, 1014, 1015, 1016, 1017, 1018, 2000, 2001, 2002, 2003, 2004, 2005, 2006, 2007, 2008, 2009, 2010, 2011, 2012, 2013, 2014, 2015, 2016, 9017, 9018, 9020, 9054, 9055, 9056, 9057, 9058, 9059, 9060, 9061, 9062, 9063, 9064, 9065, 9066, 9067, 9068, 9069, 9070, 9071, 9086, 9087, 9088, 9997

<< CA ELEC § 21428 >>

21428. Congressional District 28 consists of the following:

Partial counties in District 28

Los Angeles

Whole Tracts in Los Angeles County

1042.01, 1043.10, 1043.20, 1044.01, 1044.02, 1045.00, 1046.10, 1046.20, 1047.01, 1047.02, 1048.10, 1048.20, 1064.03, 1064.04, 1070.10, 1070.20, 1095.00, 1174.05, 1174.06, 1175.10, 1175.20, 1175.30, 1190.00, 1191.00, 1192.00, 1193.10, 1193.20, 1193.30, 1193.40, 1194.00, 1197.00, 1198.00, 1199.00, 1200.10, 1200.20, 1200.30, 1201.01, 1201.02, 1203.00, 1204.00, 1210.10, 1210.20, 1212.10, 1212.20, 1216.00, 1218.00, 1219.00, 1220.00, 1221.10, 1221.20, 1224.10, 1224.20, 1230.10, 1230.20, 1232.03, 1232.04, 1232.05, 1233.01, 1233.03, 1233.04, 1234.10, 1234.20, 1235.10, 1235.20, 1236.01, 1236.02, 1237.00, 1238.00, 1239.00, 1240.00, 1241.01, 1241.02, 1244.00, 1245.00, 1246.00, 1247.00, 1249.01, 1251.00, 1252.00, 1254.00, 1271.01, 1271.02, 1272.20, 1275.20, 1279.10, 1279.20, 1281.00, 1282.10, 1282.20, 1397.01, 1397.02, 1411.00, 1412.00, 1413.01, 1413.02, 1414.00, 1416.00, 1417.00, 1431.00, 1432.00, 1433.00, 1434.00, 1435.00, 1436.01, 1436.02, 1437.00, 1438.00, 1439.01, 1439.02, 1941.00, 3200.00, 3201.00, 3202.00, 3203.00

Partial Tracts in Los Angeles County

1033.00--the following census blocks:

1020, 2002, 2003, 2004

1041.05--the following census blocks:

1001, 1002, 1003, 1004, 1005, 1006, 1007, 1008, 1009, 1010, 1011, 1012, 1013, 1014, 1015, 1016, 1017

1041.06--the following census blocks:

1001, 1002, 1003, 1004, 1005, 1006, 1007, 1008, 2000, 2008, 2009, 2010, 2011, 2012, 2013, 2014, 2015, 2999

1042.02--the following census blocks:

1000, 1001, 1002, 1003, 1004, 1005, 1006, 1007, 1008, 1009, 1010, 1011, 2024, 2025, 2026, 2027, 2028, 2029, 2030, 2031

1061.14--the following census blocks:

1002, 1003, 1005, 1006, 1007, 1008, 1009, 1010, 1011, 1012, 1013, 1014, 1015, 1016, 1017, 1018, 2002, 2003, 2004, 2005, 2006, 2007, 2008

1065.20--the following census blocks:

1000, 1001, 1002, 1003, 1011, 1012, 1013, 1014, 1015, 2012, 2013, 2014, 2015, 3000, 3001, 3002, 3003, 3004, 3005, 3006

1066.04--the following census blocks:

2000, 2009, 3000, 3001

1066.05--the following census blocks:

1000, 1001, 1002, 1003, 1004, 1005, 1006, 1007, 1008, 1009, 1010, 1017, 1018, 1019, 1020, 1021, 1022, 2000, 2001, 2002, 2003, 2004, 2005, 2006, 2007, 2008, 2009, 2010, 2011, 2012, 2013, 2014

1091.00--the following census blocks:

1000, 1001, 1002, 1003, 1004, 1005, 1006, 1009, 1010, 1011, 1012, 1013, 1014, 1015, 1016, 2009

1094.00--the following census blocks:

1000, 1001, 1002, 1003, 1004, 1005, 1006, 2000, 2001, 2002, 2003, 2004, 2005, 2006, 2007, 2008, 2009, 2012, 2013, 2014, 2015, 2016

1211.00--the following census blocks:

1000, 1001, 1002, 1003, 1004, 1005, 1006, 1007, 1008, 1009, 1010, 1011, 1012, 1013, 1014, 1015, 1016, 1017, 1018, 1019, 1020, 1021, 1022, 1023, 1024, 1025, 1026, 1027, 1028, 2000, 2001, 2002, 2003, 2004, 2005, 2006, 2007, 2008, 2009, 2010, 2011, 2012, 2013, 2014, 3000, 3001, 3002, 3003, 3004, 3005, 3006, 3007, 3008, 3009, 4000, 4001, 4002, 4003, 4004, 4005, 4006, 4007, 4010, 4011, 4012, 4013, 4014, 4015, 4016, 4017

1222.00--the following census block:

2009

1232.06--the following census blocks:

1000, 1001, 1002, 1003, 1004

1242.01--the following census blocks:

2005, 2006, 2007, 2008, 2009, 2010, 2011, 2012, 2013, 2014, 2015, 2016, 4000, 4001, 4002, 4003, 4004, 4005, 4006

1242.02--the following census blocks:

2000, 2001, 2002, 2003, 2004, 2005, 2007, 2008, 2009, 2010, 2011

1253.10--the following census blocks:

3004, 3005, 3006, 3007, 3008, 3010, 3011, 3012

1253.20--the following census blocks:

1003, 1004, 1005, 1006, 1007, 1010, 1011, 1012, 1013, 1014

1255.00--the following census blocks:

1002, 1003, 1004, 1005, 1006, 1009, 2000, 2001, 2002, 2003, 2004, 2005, 2006, 2007, 2008, 2009, 2010, 2011, 3000, 3001, 3002, 3003, 3004, 3005, 3006, 3007, 3008, 3009, 4000, 4001, 4002, 4003, 4004, 4005, 4006, 4007, 4008, 4009, 4010

1256.00--the following census blocks:

1000, 1001, 1002, 1003, 1004, 1005, 1006, 1015, 2000, 2001, 2002, 2003, 2004, 2005, 2006, 2007, 2008, 2009, 2010, 2011, 3000, 3001, 3002, 3003, 3004, 3005, 3006, 3007, 3008, 3009, 3010, 3011, 3012, 3013, 3014, 3015, 3016, 3017, 3018

1272.10--the following census blocks:

1000, 1001, 1002, 1003, 1004, 1005, 1006

1278.01--the following census blocks:

1000, 1001, 1002, 1003, 1004, 1005, 1006, 1007, 2000, 2001, 2002, 2003, 2004, 2005, 2006, 2007, 2008, 2009

1278.02--the following census blocks:

1000, 1001, 1002, 1003, 1004, 1005, 1006, 1007, 1008, 1009, 1010, 1011, 4000, 4001, 4002, 4003, 4004, 4005

1283.02--the following census blocks:

2000, 2001, 2002

1283.03--the following census blocks:

1000, 1001, 1002, 1003, 1004, 1005, 2000, 2001, 2002, 2003, 2004, 2005, 2006, 2007, 2010, 2011

1286.00--the following census blocks:

1002, 1003, 1004, 1006, 1007, 1008, 2000, 2001, 2002, 2003, 2004, 2005, 2009, 2010, 2011, 3000, 3001, 3002, 3003, 3004, 3005, 3006, 3007, 3008, 3009, 4000, 4001, 4002, 4003, 4004, 4005, 4006, 4009, 4010, 4011, 4012, 4013, 4014, 4015, 4016, 4017, 4018

1287.02--the following census blocks:

1000, 1001, 1002, 1003, 1004, 1005, 1006, 1007, 1008, 2000, 2001, 2002, 2003, 2004, 2005, 2006, 2007, 2008, 2009, 2010, 2011, 2012, 2013, 3009, 3010, 3011, 3012, 3013, 3014

1289.10--the following census block:

2015

1395.01--the following census blocks:

1008, 1009

1395.02--the following census block:

2000

1396.00--the following census blocks:

1000, 1001, 1002, 1003, 1004, 1005, 1006, 1008, 1009, 1010, 1011, 1012, 1013, 1014, 1015, 1016, 1017, 1018, 1019, 1020, 1021, 1022, 1023, 1024, 1025, 1026, 1027, 1028, 1029, 1030, 1031, 1032, 1033, 1034

1397.03--the following census blocks:

1000, 1001, 1002, 1010, 1012, 1013, 1014, 1015, 1016, 1017, 1018, 1019, 1020, 1021, 1022, 1023

1415.00--the following census blocks:

1000, 1001, 1002, 1003, 1004, 1005, 1006, 1007, 1008, 1009, 1010, 1011, 1012, 1013, 1014, 1015, 1016, 1017, 1018, 1019, 1020, 1021, 1022, 1023, 1024, 1025, 1026, 1027, 1028, 1029, 1032, 1033, 1034, 1035, 1036

1894.00--the following census blocks:

1000, 1001, 1002, 1005, 1006, 1007, 1008, 1009, 1010, 2000, 2001, 2002

1897.01--the following census blocks:

1000, 1001, 1002, 1003, 1004, 1005, 1006, 1007, 1008, 1009, 1010, 1011, 1012, 1013, 1014, 1015, 2000, 2001, 2002, 2003, 2004, 2005, 2006, 2007, 2008, 2009, 2010, 2998, 2999, 3000, 3001, 3002, 3003, 3004, 3005, 3006, 3007, 3008, 3009, 3010, 3011, 3012, 3013, 3014, 3015, 9002, 9003, 9004, 9005, 9006

1897.02--the following census blocks:

1000, 1001, 1002, 1003, 1004, 1005, 1006, 1018, 1019

1899.01--the following census blocks:

1000, 5000, 5001, 5002, 5003

1901.00--the following census block:

1004

2611.01--the following census blocks:

1000, 1001, 1002, 1026, 1027, 1028

2611.02--the following census blocks:

2000, 2001

2623.01--the following census blocks:

9010, 9011, 9012

2625.00--the following census block:

1001

<< CA ELEC § 21429 >>

21429. Congressional District 29 consists of the following:

Partial counties in District 29

Los Angeles

Whole Tracts in Los Angeles County

3003.00, 3004.00, 3006.00, 3007.01, 3007.02, 3009.01, 3010.00, 3011.00, 3012.02, 3012.03, 3012.04, 3013.00, 3014.00, 3015.01, 3015.02, 3016.01, 3016.02, 3017.01, 3017.02, 3018.00, 3019.00, 3020.01, 3020.02, 3021.02, 3021.03, 3021.04, 3022.01, 3022.02, 3023.01, 3023.02, 3024.00, 3025.01, 3102.00, 3103.00, 3107.01, 3107.02, 3107.03, 3118.00, 4320.00, 4602.00, 4603.01, 4603.02, 4609.00, 4610.00,

4611.00, 4614.00, 4615.00, 4616.00, 4617.00, 4619.00, 4620.00, 4621.00, 4622.00, 4623.00, 4624.00,
4626.00, 4627.00, 4628.00, 4629.00, 4630.00, 4632.00, 4634.00, 4635.00, 4636.00, 4637.00, 4639.00,
4801.01, 4802.01, 4803.01, 4803.02, 4804.00, 4805.00, 4807.03, 4807.04, 4808.02, 4808.03, 4808.04,
4809.01, 4809.02, 4809.03, 4810.01, 4810.02, 4811.01, 4811.02, 4811.03, 4812.01, 4812.02, 4814.01,
4814.02, 4815.00, 4816.02, 4816.03, 4816.04, 4817.11, 4817.13, 4817.14, 4818.00, 4819.01, 4819.02

Partial Tracts in Los Angeles County

1021.02--the following census block:

1020

1810.00--the following census blocks:

1001, 1002, 1003, 1005, 1006, 1011, 1012, 1014, 1015, 5003

1831.01--the following census blocks:

1000, 1005

1863.00--the following census block:

1003

1881.00--the following census blocks:

1000, 1001, 1002, 1003, 1004, 1005, 1006, 1007, 1008, 1009, 1010, 1011, 1012, 1013, 1014, 1015, 1019,
2010

1882.00--the following census blocks:

9000, 9001, 9002, 9003, 9004, 9005, 9006, 9007, 9008, 9009, 9010, 9011, 9012, 9013, 9014, 9015, 9016,
9017, 9018, 9019, 9020, 9021, 9022, 9023, 9024, 9025, 9026, 9027, 9028, 9029, 9030, 9031, 9032, 9033,
9034, 9035, 9036, 9037, 9038, 9039, 9040, 9041, 9042, 9043, 9044, 9045, 9046, 9047, 9048, 9049, 9050,
9051, 9052, 9053, 9054, 9055, 9056, 9057, 9058, 9059, 9060, 9061, 9062, 9063, 9064, 9065, 9066, 9998,
9999

1897.01--the following census blocks:

9000, 9001, 9007, 9008, 9009, 9010

3005.01--the following census blocks:

3010, 3011

3008.00--the following census blocks:

1000, 1002, 1003, 1004, 1005, 1006, 1007, 1008, 1009, 1010, 1011, 1012, 1013, 1016, 1017, 2000, 2001,
2002, 2003, 2004, 2005, 2006, 2007, 2008, 2009, 2010, 2011, 2012, 2013, 2014, 2015, 2016, 3000, 3001,
3002, 3003, 3004, 3005, 3006, 3007, 3008, 3009, 3010, 3011, 3012, 3013, 3014, 3015, 3016, 3017, 3018,
3019, 3020, 3021, 4000, 4001, 4002, 4003, 4004, 4005, 4006, 4007, 4008, 4009, 4010, 5000, 5001, 5002,
5003, 5004, 5005, 5006, 5007, 5008, 5009, 5010, 5011, 5012, 5013, 5014, 5015, 5016, 5017, 5018, 5019,
5020, 5021

3009.02--the following census blocks:

1000, 1001, 1002, 1003, 1004, 1005, 1006, 1007, 1008, 1009, 1010, 2000, 2001, 2002, 2003, 2004, 2005,
2006, 2007, 2008, 2009, 2010, 2013, 2014, 2015, 2016, 2017, 2018, 2019, 2020

3025.02--the following census blocks:

3000, 3001, 3002, 3003, 3004, 3005, 3006, 3007, 4000, 4001, 4002, 4003, 4004, 4005, 4006, 4007, 5000,
5001, 5002, 6000, 6001, 6002, 6003, 6004, 6005, 6006, 6007, 6008, 6009, 7000, 7001, 7002, 7003, 7004,
7005, 7006, 7007, 7008, 7009, 7010, 7011

3101.00--the following census blocks:

1000, 1002, 1003, 1004, 1005, 1006, 1007, 1008, 1009, 1010, 1011, 1012, 1013, 1014, 1015, 1016, 1017, 1018, 1019, 1020, 1021, 2000, 2001, 2002, 2003, 2004, 2005, 2006, 2007, 2008, 2009, 2010, 2011, 2012, 3000, 3001, 3002, 3003

3104.00--the following census blocks:

1000, 1001, 1002, 1003, 1004, 1005, 1006, 1007, 1008, 1009, 1010, 1011, 1012, 1013, 2000, 2001, 2002, 2003, 2004, 2005, 2006, 2007, 2008, 2009, 2010, 2011, 2012, 2013, 2014, 2015, 3000, 3001, 3002, 3018, 3019, 3021, 3022, 3023, 3024

3105.00--the following census blocks:

1000, 1001, 1004, 1005, 1006, 1007, 1008, 1009, 1010, 1014, 1015, 1016, 1017, 1018, 1019

3106.00--the following census blocks:

1000, 1001, 1002, 1003, 1004, 1005, 1006, 1007, 1008, 1009, 1010, 1011, 1012, 1013, 1014, 1015, 1016, 1017, 1018, 1019, 1020, 2000, 2001, 2002, 2003, 2004, 2005, 2006, 2007, 2008, 2009, 2010, 2011, 2012, 2013, 2014, 2015, 2016, 2017, 2018, 2019, 3000, 3001, 3002, 3003, 3004, 3005, 4000, 4001, 5000, 5001, 5002, 5003, 5004, 5005, 5009, 5010, 5011, 5012, 5013, 5014, 5015, 5016, 5017, 5018, 5019, 5020, 5021, 5022, 5023, 5024, 5025, 5026

3108.00--the following census blocks:

1000, 1001, 1002, 1003, 1004, 1005, 1006, 1007, 1008, 1009, 1010, 1011, 1012, 1013, 1014, 1015, 1016, 2000, 2001, 2002, 2003, 2004, 2005, 2006, 2009, 2010, 2011, 2012, 3000, 3001, 3002, 3003, 3004, 3006

3109.00--the following census blocks:

1000, 1001, 1002, 1003, 1004, 1005

3116.00--the following census blocks:

2000, 2001, 2002, 2003, 2004, 2012, 2013, 2014, 2016, 2018, 2019, 2020, 2021, 2022, 2023, 2024, 2025, 2026, 2027, 2028, 2029, 2030, 2031, 2032, 2033, 2034, 2035, 2036, 2037, 2038, 3003

3117.00--the following census blocks:

1000, 2000, 2001, 2002, 2003, 2004, 2005, 2006, 2007, 2008, 2009, 3010, 3011, 6008, 6012, 6013, 6014, 6015, 6016

4315.00--the following census blocks:

4009, 4010, 5006, 5007, 5008, 5009, 5011, 6000, 6001, 6002, 6003, 6004, 6005, 6006, 6007, 6008, 6009, 6010, 7000, 7003, 7006, 7007, 7008, 7009, 7010, 7011, 7012, 7013, 7014, 7015

4318.00--the following census blocks:

3000, 3001, 3002, 3003, 3004, 3005, 3006, 3007, 3008, 3009, 3010, 3011

4319.00--the following census blocks:

1001, 1003, 1004, 1005, 1006, 1008, 1010, 1011, 1012, 2000, 2001, 2002, 2003, 2004, 2005, 2006, 2007, 3000, 3001, 3002, 3003, 3004, 3005, 3006, 3007, 3008, 3009, 3010, 3011, 3012

4321.01--the following census blocks:

1000, 1001, 1002, 1003, 1004, 1005, 1006, 1007, 1008, 1009, 1010, 1012, 1013, 1014, 2000, 2001, 2002, 2004, 2005, 2006, 2007, 3000, 3001, 3002, 3003, 3004, 3005, 3006, 3007, 3008, 3009, 3010

4321.02--the following census blocks:

1000, 1001, 1002, 1003, 1004, 1005, 1006, 1007, 1008, 1009, 1010, 1011, 2000, 2001, 2002, 2003, 2004, 2005, 2006, 2007, 2008, 2009, 2010, 2011, 2012, 2013, 3000, 3001, 3002, 3003, 3004, 3005, 3006, 4000, 4001, 4002, 4003, 4004, 4005, 4006, 4007, 4008, 4009, 4010, 5000, 5001, 5002, 5003, 5004, 5005, 5006, 5007, 5008, 5009, 5012

4600.00--the following census blocks:

1012, 1013, 1014, 1015, 1016, 1017, 2000, 2001, 2003, 2004, 2005, 2006, 2007, 2008, 2009, 2010, 2011, 2012, 2013, 2014, 2015, 2016, 2017, 2018, 2019, 2020, 2021, 2022, 2023, 2024, 2025, 2026, 2027, 2028, 2029, 3000, 3001, 3002, 3003, 3004, 3005, 3006, 3007, 3008, 3009, 3010, 3011, 3012, 4000, 4001, 4002, 4003, 4004, 4005, 4006, 4007, 4008, 4009, 4010, 4011, 4012

4601.00--the following census blocks:

1000, 1001, 1010, 1011, 1012, 1013, 1014, 2004, 2005, 2006, 2007, 2010, 2011, 3002, 3003, 3006, 3008, 3009, 3010, 3011, 3012, 3013, 3014, 3015, 3016, 3017, 4000, 4001, 4002, 4004, 4005, 4006, 4007, 4008, 4009, 4010, 4011, 4012, 4013, 4014, 4015, 4016, 4017, 4018, 4020, 5000, 5001, 5002, 5003, 5004, 5005, 5006, 5007, 5008, 5009, 5010, 5011, 6000, 6001, 6002, 6003, 6004, 6005, 6006, 6007, 6008, 6009, 6010, 6011

4604.00--the following census blocks:

1000, 1001, 1002, 1004, 1005, 1006, 1007, 1008, 1009, 1010, 1011, 1012, 1013, 1014, 1015, 1016, 1017, 1018, 1020, 1021, 1022, 1023, 1024, 1025, 1026, 1027, 1028, 1029, 1030, 1031, 1032, 1033, 1034, 1035, 1036, 1037, 1038, 1039, 1040, 1041

4607.00--the following census block:

1018

4608.00--the following census blocks:

1000, 1001, 1002, 1003, 1004, 1005, 1007, 1008, 1009, 1010, 1011, 1012, 1013, 1014, 1015, 1016, 1017, 1018, 1019, 1020, 1021, 1022, 1023, 1024, 1025, 1026, 1027, 1028, 1029, 1030, 1031, 1032, 1033, 2000, 2001, 2002, 2003, 2004, 2005, 2006, 2007, 2008, 2009, 2010, 2011, 2012, 2013, 2014, 2015, 2016, 2017, 2018, 2019, 2020, 2021, 2022, 2023, 2024, 2025, 2026, 2027, 2028

4612.00--the following census blocks:

1000, 1001, 1002, 2009, 3002, 3003, 3004, 3005, 3006, 3007, 4000, 4001, 4002, 4003, 4004, 4005, 4006, 4007, 4008, 4009, 4010, 4011, 4012

4613.00--the following census blocks:

1000, 1001, 2000, 2001, 2002, 2005, 2006, 3000, 3001, 3002, 3003, 3004, 3005, 3006, 3007, 3008, 3009, 3010, 3011, 3012, 3013, 3014, 3015, 4000, 4001, 4002, 4003, 4004, 4005, 4006, 4007, 4008, 4009, 4010, 4011, 4012, 4013, 4014, 4015, 4016, 4017, 5000, 5001, 5002, 5003, 5004, 5005, 5006, 5007, 5008, 6000, 6001, 6002, 6003, 6004, 6005, 6006, 6007, 6008, 6009, 6010, 6011, 6012, 6013

4625.00--the following census blocks:

1000, 1001, 1002, 1004, 1005, 1006, 1007, 1008, 1009, 1010, 1011, 1012, 1013, 1014, 1015, 1016, 1017, 1018, 1019, 1020, 1021, 1022, 1023, 1024, 1999, 2000, 2001, 2002, 2003, 2004, 2005, 2006, 2007, 2008, 2009, 2010, 2011, 2012, 3000, 3001, 3002, 3003, 3004, 3005, 3006, 3007, 3008, 3009, 3010, 3011, 3012, 3013, 3014, 3015, 3016, 3017, 3018, 3019, 3020, 3021, 3022, 3023, 3024, 3025, 3026, 3027, 4000, 4001, 4002, 4003, 4004, 4005, 4006, 4007, 4008, 4009, 4010

4631.01--the following census blocks:

1000, 1001, 1002, 1003, 1004, 1005, 1006, 1007, 1008, 1009, 1010, 1011, 1012, 1016, 1017, 1018, 1019, 1022

4631.02--the following census blocks:

1000, 1001, 1002, 1003, 1004, 1005, 1006, 1007, 1008, 1009, 1010, 1011, 1012, 2000, 2001, 2002, 2003, 2004, 2005, 2006, 2007, 2008, 2009, 2010, 2011, 2012, 2013, 2014, 2015, 2016

4638.00--the following census blocks:

1000, 1001, 1002, 1003, 1004, 1005, 1006, 1007, 1008, 1009, 1010, 1011, 1012, 1013, 1014, 1015, 1016, 1017, 2000, 2001, 2002, 2003, 2004, 2005, 2006, 2007, 2008, 2009, 2010, 2011, 2012, 2013, 2014, 3000, 3001, 3002, 3003, 3004, 3005, 3006, 3007, 3008, 3009, 3010, 3011, 3012, 3013, 4000, 4001, 4002, 4003,

4004, 4005, 4006, 4007, 4008, 4009, 4010, 4011, 4012, 4013, 4014, 4015, 4016, 4017, 4018, 4019

4640.00--the following census blocks:

1000, 1001, 1002, 1003, 1004, 1005, 1006, 1007, 1008, 1009, 1010, 1011, 1012, 1013, 1014, 1015, 1016,
2000, 2004, 2005, 2006, 2007, 2008, 2009, 2010, 2011, 2012, 2013, 2014, 2015, 2016, 2017, 2018, 2019,
2020, 2021, 2022, 2023, 2024, 3000, 3001, 3002, 3003, 3004, 3005, 3006, 3007, 3008, 3009, 3010, 3011,
3012, 3013, 3014, 3015, 4000, 4001, 4002, 4003, 4004, 4005, 4006, 4007, 4008, 4009, 4010, 4011, 4012,
4013, 5000, 5001, 5002, 5003, 5004, 5005, 5006, 5007, 5008, 5009, 5010, 5011, 5012, 5013, 5014, 5015,
5016, 5017, 5018, 5019, 5020

4642.00--the following census blocks:

4023, 4024

4800.02--the following census blocks:

3011, 3012

4800.12--the following census blocks:

2000, 2001, 2002, 2003, 2004, 2005, 2006, 2007, 2008, 2009, 2010, 2011, 2012, 2013, 3006, 3007

4801.02--the following census blocks:

1000, 1008, 1009, 1010, 1011, 2000, 2001, 2002, 2003, 2004, 2005, 2006, 2007, 2008, 2009, 2010, 2011,
2012, 2013, 2014, 2015, 2016, 2017, 2018, 3005, 3006, 3007, 3008, 3009, 4000, 4001, 4002, 4003, 4004,
4005, 4006, 4007, 4008, 4009, 4010

4802.02--the following census blocks:

1000, 1001, 1002, 1003, 1004, 1005, 1006, 1007, 1009, 1010, 1011, 1012, 1013, 1014, 2000, 2001, 2002,
2003, 2004, 2005, 2006, 2007, 2008, 2009, 2010, 2011, 2012, 2013, 2014, 3000, 3001, 3002, 3003, 3004,
3005, 3006, 3007

4806.00--the following census blocks:

1001, 1002, 1003, 1004, 1005, 1006, 1007, 1008, 1009, 1010, 1011, 1012, 1013, 1014, 1015, 1016, 1017,
1018, 1019, 1020, 2000, 2001, 2002, 2003, 2004, 2005, 2006, 2007, 2008, 2009, 2010, 2011, 2012, 2013,
2014, 3000, 3001, 3002, 3003, 3004, 3005, 3006, 3007, 3008, 3009, 3010, 3011, 3012, 3013, 3014, 3015,
3016, 3017, 3018, 3019, 4000, 4001, 4002, 4003, 4004, 4005, 4006, 4007, 4008, 4009, 4010, 4011, 4012,
4013, 4014, 4015, 4016, 4017, 4018, 4019, 4020, 5000, 5001, 5002, 5003, 5004, 5005, 5006, 5007, 5008,
5009, 5010, 5011, 5012, 5013, 5014, 6000, 6001, 6002, 6003, 6004, 6005, 6006, 6007, 6009, 6010, 6011,
6012, 6013, 6014, 6015, 6016, 6017, 6018, 6019, 6020, 6021, 6022

4807.02--the following census blocks:

1000, 1001, 1002, 1003, 1004, 1005, 1007, 1008, 1009, 1010, 1011, 1012, 1013, 1014, 1015, 1016, 1017,
1018, 1019, 1020, 1021, 1022, 1023, 2000, 2001, 2002, 2003, 2004, 2005, 2006, 2007, 2008, 2009

4817.12--the following census blocks:

1007, 1008, 1009, 1010, 1011, 1012, 1013, 1014, 1015, 1016, 1017, 1018, 1019, 1020, 4000, 4001, 4002,
4003, 4004, 4005

4820.01--the following census blocks:

1000, 1001, 1002, 1003, 1004, 1005, 1006, 1007, 1008, 1009, 1010, 1011, 1012, 1013, 1014, 2000, 2001,
2002, 2003, 2004, 2005, 2006, 2007, 2008, 2009, 2010

4820.02--the following census blocks:

1000, 1001, 1002, 2000, 2001, 2002, 2003, 2004, 2005, 2006, 2007, 2008, 2009, 2010, 2011, 3000, 3001,
3002, 3003, 3004, 3005, 3006, 3007, 3008, 3009, 3010, 3011

4821.01--the following census blocks:

1000, 1001, 2000, 2001, 2002, 2003, 2004, 2005, 2006, 2007, 2008, 2009, 3000, 3001, 3002, 3003, 3004, 3005, 3006, 3007, 3008, 3009, 3010, 3011, 3012, 3013

4822.01--the following census blocks:

1000, 1002, 1004, 1005, 1006, 1007, 1008

4822.02--the following census blocks:

1002, 1003, 1004

4823.01--the following census blocks:

1000, 1001, 1002, 1003, 1004, 1005, 1006, 1008, 2000, 2001, 2002, 2003, 2004, 2005, 2006, 3000, 3001, 3002, 3003, 3004, 3005, 3006, 3007, 3008, 3009, 3010, 4000, 4001, 4002, 4003, 4004, 4005, 4006, 4007, 4008, 5000, 5001, 5002, 5003, 5004, 5005, 5006, 5007, 5008

9301.00--the following census blocks:

9046, 9051, 9054, 9055

<< CA ELEC § 21430 >>

21430. Congressional District 30 consists of the following:

Partial counties in District 30

Los Angeles

Whole Tracts in Los Angeles County

1132.02, 1132.11, 1132.12, 1132.13, 1132.31, 1132.32, 1133.01, 1133.03, 1133.21, 1133.22, 1153.01, 1343.02, 1343.03, 1343.04, 1344.01, 1344.21, 1344.22, 1351.02, 1351.11, 1351.12, 1352.01, 1352.02, 1352.03, 1370.00, 1371.02, 1372.01, 1373.01, 1373.02, 1374.01, 1374.02, 1375.02, 1375.04, 1380.00, 1398.02, 1898.00, 1899.02, 1920.00, 1942.00, 1943.00, 1944.00, 1945.00, 2144.00, 2145.00, 2146.00, 2147.00, 2148.00, 2149.00, 2164.00, 2612.00, 2621.00, 2622.00, 2623.02, 2623.03, 2624.00, 2626.01, 2626.02, 2627.01, 2627.02, 2628.00, 2640.00, 2641.01, 2643.01, 2643.02, 2651.00, 2652.00, 2653.01, 2653.03, 2653.04, 2653.05, 2654.10, 2654.20, 2655.10, 2655.20, 2656.00, 2657.00, 2671.00, 2672.00, 2674.01, 2674.02, 2679.00, 2690.00, 2691.00, 2695.00, 7001.00, 7002.00, 7003.00, 7004.00, 7005.00, 7006.00, 7007.00, 7008.00, 7009.01, 7009.02, 7010.00, 7011.00, 7012.01, 7012.02, 7013.01, 7013.02, 7014.00, 7015.01, 7015.02, 7016.01, 7016.02, 7017.01, 7017.02, 7018.01, 7018.02, 7019.00, 7020.00, 7021.00, 7022.01, 7022.02, 7023.00, 8001.01, 8001.02, 8002.01, 8002.02, 8003.02, 8003.03, 8003.23, 8003.24, 8003.25, 8003.26, 8004.01, 8004.03, 8004.04, 8005.01, 8005.02

Partial Tracts in Los Angeles County

1375.01--the following census blocks:

1002, 1003, 1004, 1005, 1006, 1007, 1008, 1009, 1010, 1011, 1012, 1013, 1014, 2000, 2001, 2002, 2003, 2004, 2005, 2006, 2007, 2008, 2009, 2010, 2011, 2012, 2013, 2014, 2015, 2016, 2017, 2018, 2019

1394.00--the following census block:

4007

1398.01--the following census blocks:

1026, 1027, 1028, 1030

1415.00--the following census blocks:

1030, 1031

1896.00--the following census blocks:

1000, 1001, 1002, 1003, 1004, 1005, 1006, 1007, 1008, 1009, 1010, 1011, 1012, 1013, 1014, 1015, 1016,

1017, 1018, 1021, 1022, 1024, 1025, 1026, 1027

1897.01--the following census blocks:

2011, 2012

1897.02--the following census blocks:

1007, 1008, 1009, 1010, 1011, 1012, 1013, 1014, 1015, 1016, 1017

1899.01--the following census blocks:

1001, 1002, 1003, 1004, 1005, 1006, 1007, 1008, 4000, 4001, 4002, 4003, 4004, 4005, 5004, 5005

1901.00--the following census blocks:

1000, 1001, 1002, 1003, 1005, 1006, 2000, 2001, 2002, 2003, 2004, 2005, 2006, 2007, 3000, 3002, 3003

1902.00--the following census block:

2008

1919.00--the following census block:

3003

2140.00--the following census blocks:

1000, 1001, 1002, 1003, 1004, 1005, 1006, 1007, 2000, 2001, 2002, 2003, 2004, 2005, 2006, 2007, 2008, 2009, 3000, 3001, 3002, 3003, 3004, 3005, 3006, 3007, 3008, 3009, 4000, 4001, 4002, 4003, 4004, 4005, 4006, 4007, 4009

2151.00--the following census blocks:

1000, 1001, 1002, 1003, 1004, 1005, 2001, 2002, 2003, 2004, 3000, 3001, 3002, 3003, 3004, 3005, 3006

2163.00--the following census blocks:

3002, 3003, 3004, 3005, 3006, 3007, 3008, 3009, 3010, 3011, 3012, 4000, 4001, 4002, 4003, 4004, 4005, 4006, 5002, 5003, 5004, 5005, 5006, 5007, 5008, 5009, 5010, 5011

2170.00--the following census blocks:

1000, 1001, 1002, 1003, 1004, 1005, 1006, 1007, 1008, 2000, 2001, 2002, 2003, 2004, 2005, 2006, 2007, 2008, 2009, 2010, 2011, 2012, 3000, 3001, 3002, 3003, 3004, 3005, 4000, 4001, 4002, 4003, 4004, 6000, 6001, 6002, 6005, 7000, 7001, 7002, 7003, 7004, 7005, 7006, 7007

2611.01--the following census blocks:

1003, 1004, 1005, 1006, 1007, 1008, 1009, 1010, 1011, 1012, 1013, 1014, 1015, 1016, 1017, 1018, 1019, 1020, 1021, 1022, 1023, 1024, 1025, 2000, 2001, 2002, 2003, 2004, 2005, 2006, 2007, 2008, 2009, 2010, 2011, 2012, 2013, 2014, 2015, 2016, 2017, 2018, 2019, 2020, 2021, 2022, 2023, 2024, 2025, 2026, 2027, 2028, 2029, 2030, 2031, 2032, 2033, 2034, 2035, 2036, 2037, 2038, 2039, 2040, 2041, 2042, 2043, 2044, 2045, 2046, 2999

2611.02--the following census blocks:

1000, 1001, 1002, 1003, 1004, 1005, 1006, 1007, 1008, 1009, 1010, 1011, 1012, 1013, 1014, 1015, 1016, 2002, 2003, 2004, 2005, 2006, 2007, 2008, 2009, 2010, 2011, 2012, 2013, 2014, 2015, 2016, 2017, 2018, 2019, 2020, 2021, 2022, 2023

2623.01--the following census blocks:

9000, 9001, 9002, 9003, 9004, 9005, 9006, 9007, 9008, 9009, 9013, 9014, 9015, 9016, 9017, 9018, 9019, 9020, 9021, 9022, 9023, 9024, 9025, 9026, 9027, 9028, 9029, 9030, 9031, 9032

2625.00--the following census blocks:

1000, 1002, 1003, 1004, 1005, 1006, 1007, 1008, 1009, 1010, 1011, 1012, 1013, 1014, 1015, 1016, 1017, 1018, 1019, 1020, 1021, 1022, 1023, 1024, 1025, 2000, 2001, 2002, 2003, 2004, 2005, 2006, 2007, 2008, 2009, 2010, 2011, 2012, 3000, 3001, 3002, 3003, 3004, 3005, 3006, 3007, 3008, 3009, 3010, 3011, 3012, 3013

2673.00--the following census blocks:

1000, 1001, 1002, 1003, 1004, 1005, 1006, 1007, 1008, 1009, 1010, 1011, 1012, 1013, 1018, 1019, 1020, 1021, 1022, 1023, 1024, 1025, 2000, 2001, 2002, 2003, 2004, 2005, 2010, 2011, 2012, 2013, 2014, 3000, 3001, 3002, 3003

2675.01--the following census blocks:

1001, 1002, 1003, 2000, 2001

2675.02--the following census blocks:

1003, 1007, 1008

2677.00--the following census blocks:

1000, 1001, 1002, 1003, 1004, 1005, 1006, 1007, 1008, 1009, 1010, 1011, 1012, 1013, 1014, 1015, 1016, 1017, 1018, 1019

2678.00--the following census blocks:

1000, 1001, 1002, 1003, 1004, 1005, 1006, 1007, 1008, 1009, 1010, 1011, 2000, 2001, 2002, 2003, 2005, 2006, 2007, 2008, 3000, 3001, 3002, 3003, 3004, 3005, 3006, 3007, 3008, 3009, 3010, 3011, 3012, 3013, 3014, 3015, 3016, 3018

2693.00--the following census blocks:

1000, 1001, 1002, 1003, 1004, 1005, 1006, 1007, 1008, 1009, 1010, 1011, 2000, 2001, 2002, 2003, 2004, 2005, 2006, 2007, 2008, 2009, 2010, 2011, 2012, 2013, 2014, 2015, 3000, 3001, 3002, 3003, 3004, 3005, 3006, 3007, 3008, 3009, 3021, 3022, 3023, 4000, 4001, 4002, 4003, 4004, 4005, 4006, 4007, 4008, 4009, 4010, 5000, 5001, 5002, 5003, 5004, 5005, 5006, 5007, 5008

2696.00--the following census blocks:

3005, 4002, 4003

2697.00--the following census blocks:

3003, 3004, 3007, 4001, 4002, 4003

2698.00--the following census blocks:

1001, 2000, 2001, 2002, 2003, 2005, 3000, 3001, 3002, 3003, 3004, 3005, 3006

2701.00--the following census block:

2000

9203.03--the following census block:

1053

<< CA ELEC § 21431 >>

21431. Congressional District 31 consists of the following:

Partial counties in District 31

Los Angeles

Whole Tracts in Los Angeles County

1813.00, 1814.00, 1815.00, 1816.00, 1831.02, 1832.10, 1832.20, 1833.00, 1834.00, 1835.10, 1835.20,
1836.10, 1836.20, 1837.00, 1838.10, 1838.20, 1851.00, 1852.01, 1852.02, 1853.10, 1853.20, 1861.00,
1862.00, 1864.01, 1864.02, 1871.00, 1872.00, 1883.00, 1909.01, 1909.02, 1911.20, 1912.03, 1912.04,
1914.10, 1914.20, 1915.00, 1916.10, 1916.20, 1917.10, 1917.20, 1918.10, 1918.20, 1926.10, 1926.20,
1927.00, 1957.10, 1957.20, 1958.01, 1958.02, 1959.00, 1971.10, 1972.00, 1973.00, 1974.20, 1975.00,
1976.00, 1977.00, 1990.00, 1992.01, 1992.02, 1993.00, 1994.00, 1997.00, 1998.00, 2011.10, 2011.20,
2013.01, 2013.02, 2086.10, 2086.20, 2087.10, 2087.20, 2088.00, 2089.03, 2094.01, 2094.02, 2095.10,
2098.10, 2098.20, 2111.10, 2112.00, 2113.10, 2113.20, 2122.02, 2122.03, 2122.04, 2123.03, 2123.05,
2123.06, 2133.10, 2133.20, 2134.01, 2134.02, 2211.10, 2211.20, 2212.10, 2212.20, 2216.00, 2240.20,
2243.10, 2243.20, 2246.00, 2264.10, 2264.20, 2267.00, 2270.20, 2281.00, 2282.10, 2282.20, 2283.10,
2284.10, 2284.20, 2287.10, 2287.20, 2288.00, 2289.00, 2291.00, 2311.00

Partial Tracts in Los Angeles County

1810.00--the following census blocks:

1000, 1004, 1007, 1008, 1009, 1010, 1013, 1016, 1017, 1018, 1019, 1020, 1021, 1022, 1023, 1024, 1025,
1026, 1027, 1028, 1029, 1030, 1031, 1032, 1033, 1034, 1035, 1036, 2000, 2001, 2002, 2003, 2004, 2005,
2006, 2007, 2008, 2009, 3000, 3001, 3002, 3003, 3004, 3005, 3006, 3007, 3008, 3009, 3010, 3011, 3012,
3013, 3014, 3015, 3016, 4000, 4001, 4002, 4003, 4004, 4005, 4006, 4007, 4008, 4009, 4010, 4011, 4012,
5000, 5001, 5002, 5004, 5005, 5006, 5007, 5008, 5009, 5010, 5011, 5012, 5013, 5014, 5015, 5016, 5017,
5018, 5019, 5020, 5021, 5022, 5023, 5024, 5025, 5026, 5027, 5028, 5029, 5030, 5031, 5032, 5033, 5034,
5035, 5036, 5037, 5038, 5039, 5040

1831.01--the following census blocks:

1001, 1002, 1003, 1004, 1006, 1007, 1008, 1009, 1010, 1011, 2000, 2001, 2002, 2003, 2004, 2005, 2006,
2007, 2008, 2009, 2010, 2011, 2012, 2013, 2014, 3000, 3001, 3002, 3003, 3004, 3005, 3006, 3007, 3008,
3009, 3010, 3011, 3012, 3013, 3014

1863.00--the following census blocks:

1000, 1001, 1002, 1004, 1005, 1006, 1007, 1008, 1009, 2000, 2001, 2002, 2003, 2004, 2005, 2006, 2007,
2008, 2009, 3000, 3001, 3002, 3003, 3004, 3005, 3006, 3007, 3008, 4000, 4001, 4002, 4003, 4004, 4005,
4006, 4007, 4008, 4009, 4010, 4011, 4012, 4013, 4014, 4015, 4016, 4017, 4018

1873.00--the following census blocks:

1000, 1001, 1002, 1003, 1004, 1005, 1006, 1007, 1008, 1009, 1010, 1011, 1012, 1013, 1014, 1015, 1016,
1017, 1018, 1019, 1020, 1999, 2000, 2001, 2004, 2005, 2006, 2007, 2008, 2009, 2010, 2011, 2012, 2013,
2014, 2015, 2016, 2017, 2018, 2019, 2020, 2021, 3015, 4000, 4001, 4002, 4003, 4004, 4998, 4999

1881.00--the following census blocks:

1016, 1017, 1018, 2000, 2001, 2002, 2003, 2004, 2005, 2006, 2007, 2008, 2009, 3000, 3001, 3002, 3003,
3004, 3005, 3006

1882.00--the following census blocks:

1000, 1001, 1002, 1003, 1004, 1005, 1006, 1999

1905.10--the following census blocks:

1001, 1002, 1004, 2000, 2001, 2002, 2003, 2004, 2005, 2006, 2007, 2008

1907.00--the following census blocks:

1007, 1008, 1009

1908.00--the following census blocks:

1000, 1001, 1002, 1003, 1004, 1005, 1006, 1007, 1008, 1009, 1010, 2000, 2001, 2002, 2003, 2004, 2005,
2006, 2007, 2008, 2009, 2010, 2011, 3000, 3001, 3002, 3003, 3004, 3005, 3006, 3007, 3008, 3009, 3010,
3011, 3012, 4000, 4001, 4002, 4007, 4008, 4009, 4010, 4011, 4012

1910.00--the following census blocks:

2000, 2001, 2002, 2003, 2004, 2005, 2006, 3000, 3001, 3002, 3003, 3004, 4000, 4001, 4002, 4003, 4004, 4005

1913.00--the following census blocks:

1000, 1001, 1002, 1006, 1007, 1008, 1009, 2000, 2001, 2002, 2003, 2004, 2005, 2006, 2007, 3000, 3001, 3002, 3003, 3004, 3005, 3006, 3007, 3008, 4000, 4001, 4002, 4003, 4004, 4005

1924.20--the following census blocks:

1000, 1001, 1006

1925.10--the following census blocks:

1000, 1008, 2000, 2001, 2002, 2003, 2004, 2005, 2006, 2007

1925.20--the following census blocks:

1000, 1001, 1002, 1003, 1004, 2000, 2001, 2002, 2003, 2004, 2005, 2006, 2007, 2008, 2009, 2010

1953.00--the following census blocks:

2000, 2001, 2002, 2003, 2004, 2005, 2006

1954.00--the following census blocks:

1012, 2009, 2010, 3000, 3001, 3002, 3003, 3004, 3005, 3006, 3007, 3008, 3009, 3010, 3011, 3012, 3013, 4005, 4006, 4007, 4008, 4009

1955.00--the following census blocks:

1006, 1010, 2000, 2002, 2003, 2004, 2005, 2006, 2007, 2008, 2009, 2010, 2011, 2012, 2013

1956.00--the following census blocks:

1000, 1001, 1002, 1003, 1004, 1005, 1006, 2000, 2001, 2002, 2003, 2004, 2005, 2006, 2007, 3000, 3001, 3002, 3003, 3004, 3005, 4000, 4002, 4003, 4004, 4005, 4006

1974.10--the following census blocks:

1000, 1001, 1002, 1003, 1004, 1005, 1006, 1007, 1008, 1009, 1010, 1011, 1012, 1013, 2000, 2001, 2002, 2003, 2004, 2005, 2006, 2007, 2010, 2011, 2012, 2013, 2015, 2016, 2017, 2018, 2019, 2020, 2021, 2022, 2023, 2024, 2025, 2026, 2027, 2028, 2029, 2030, 2031

1991.10--the following census blocks:

1000, 1001, 1002, 1003, 1004, 1005, 1006, 1007, 1008, 1009, 1010, 1011, 2002, 2003, 2004, 2005, 2006, 2007, 2008, 2009, 2010, 2011, 2012, 2013, 2014

1991.20--the following census blocks:

1001, 1002, 1003, 1004, 1005, 1006, 1007, 1008, 1009, 1010, 1011, 2000, 2001, 2002, 2003, 2004, 2005, 2006, 2007, 2008

1999.00--the following census blocks:

1000, 1001, 1002, 1003, 1004, 1005, 1006, 1007, 2000, 2001, 2002, 2003, 2004, 2005, 2009

2012.00--the following census blocks:

1000, 1001, 1002, 1003, 1004, 1005, 1006, 1007, 1008, 1009, 1010, 1011, 1012, 1014, 1015, 1016, 1017, 1018, 1019, 1020, 1021

2060.10--the following census blocks:

1000, 1001, 1002, 1003, 1004, 1005, 1006, 1007, 1008, 1010, 1011, 1012, 1013, 1014, 1015, 1016, 1017, 1018, 1019, 1998, 1999

2084.00--the following census blocks:

2002, 2003, 2004, 3004, 3005, 3006, 3007

2085.00--the following census blocks:

1004, 1005, 1006, 1007, 2000, 2001, 2002, 2003, 2004, 3006

2089.02--the following census blocks:

3001, 3002

2095.20--the following census blocks:

2000, 2001, 2002, 2003

2111.20--the following census blocks:

1000, 1005, 1006, 2000, 2013

2114.20--the following census blocks:

1000, 1003, 1004, 1007

2119.10--the following census blocks:

1000, 1001, 1002, 1003, 2000

2119.20--the following census blocks:

1000, 1001, 2000, 2001, 2002, 2003

2123.04--the following census blocks:

1000, 1003

2124.10--the following census blocks:

2000, 2001

2124.20--the following census blocks:

1000, 2000

2132.01--the following census blocks:

2000, 2001, 2002

2132.02--the following census blocks:

3000, 3001, 3002, 3003, 3004, 3005, 3006, 4000, 4001, 4002, 4003, 4005, 4006, 4007, 4008, 4009

2213.01--the following census blocks:

1000, 1001, 1002, 1003, 1004, 1005, 1006, 1007, 5005

2213.02--the following census blocks:

2000, 2001, 2002, 2005

2215.00--the following census blocks:

2000, 2001, 2002, 2003, 2004, 2005, 3000, 3005, 3006

2217.10--the following census blocks:

1000, 1001, 1002, 1003, 1004, 1005, 2000, 2001, 2002, 2003, 2004, 2005, 2006, 2007, 2008, 3000, 3001, 3002, 3003, 3004, 3005, 3006, 3007, 3008, 3009, 4000, 4001, 4002, 4003

2218.10--the following census blocks:

1000, 1001, 1002, 1003, 1004

2219.00--the following census blocks:

2001, 2002

2221.00--the following census blocks:

1000, 1001, 1002

2222.00--the following census blocks:

1000, 1001, 1002, 1003, 1009, 1010

2227.00--the following census blocks:

1013, 1015

2240.10--the following census blocks:

1017, 1018, 1019, 1020, 1021, 1022, 1023, 1024, 1025, 1026, 1027, 1028, 1029, 2000, 2001, 2002, 2003, 2004, 2005, 2006, 2007, 2008, 2009, 2010, 2011, 2012, 2013, 2014, 2015, 2016, 2017, 2018, 3006, 3007, 3008, 3009, 3010, 3011, 3012, 3013, 3014, 3015, 3016, 3017, 3018, 3019, 4008, 4009, 4017, 4018, 4019, 4020, 4021, 4022, 4023

2242.00--the following census blocks:

1006, 1007, 1008, 1010, 2000, 2001, 2002, 2003, 2004, 2005, 2006, 2007, 2008, 3000, 3001, 3002, 3003, 3004, 4006

2244.10--the following census blocks:

1000, 1001, 1002, 1003, 1004, 1005, 1006, 1007, 1008, 1009, 1010, 1011, 1012, 1013, 2000, 2001, 2002, 2003, 2004, 2005

2244.20--the following census blocks:

1000, 1001, 1002, 1003, 1004, 1005, 2000, 2001, 2002, 2003, 2004, 2005

2260.00--the following census blocks:

3018, 3019, 3020, 3021, 4014, 4015, 4016, 4017, 4018, 4019, 4026, 4027, 5010, 7000, 7001, 7002, 7003, 7004, 7005, 7006, 7007, 7008, 7009, 7010, 7011, 7012, 7013, 7014, 7015, 7016, 7017, 7018, 7019, 7020, 7021, 7022, 7023, 8007, 8008, 8009, 8010, 8011, 8012, 8013, 8028, 8029, 8030, 8031, 8033

2270.10--the following census blocks:

1000, 1001, 1002, 1003, 1004, 1005, 1006, 1007, 2000, 2001, 2002, 2003, 3001, 3002, 3003, 3004, 3005, 3006, 3007, 3008, 3009, 3010, 3011

2283.20--the following census blocks:

1000, 1001, 1002, 1003, 1004, 2000, 2001, 2002, 3000, 3001, 3002

2285.00--the following census blocks:

1000, 1001, 1002, 3000, 3001, 3002, 3003, 3004, 3006

2286.00--the following census blocks:

1002, 1003, 2000

2292.00--the following census block:

1005

2294.10--the following census block:

2004

2294.20--the following census blocks:

1000, 1001, 1002, 1003, 1004, 1005, 1006, 1007, 2000, 2001, 2002, 2003, 2004, 2005, 2006, 2009

2318.00--the following census blocks:

1000, 1001, 1002, 1003, 1004, 1005, 1006, 2000, 2002, 3000, 3001, 3002, 3003, 3005, 3006, 4000, 4001, 4002, 4003, 4004, 4005, 4006, 4007, 4008, 4009, 4010

3009.02--the following census blocks:

2011, 2012

3025.02--the following census block:

4008

4638.00--the following census block:

3014

4806.00--the following census block:

6008

4807.02--the following census block:

1006

5327.00--the following census blocks:

1004, 3000, 3001, 3002

5328.00--the following census blocks:

1000, 2000, 2001

<< CA ELEC § 21432 >>

21432. Congressional District 32 consists of the following:

District 32

Partial Counties in District 32

Los Angeles

Whole Tracts in Los Angeles county

2014.01, 2014.02, 2015.01, 2015.03, 2015.04, 2016.00, 2017.00, 4006.02, 4006.03, 4037.02, 4037.21, 4037.22, 4041.00, 4043.01, 4043.02, 4044.01, 4044.02, 4045.01, 4045.02, 4046.00, 4047.01, 4047.02, 4048.01, 4048.02, 4048.03, 4049.01, 4049.02, 4049.03, 4050.01, 4050.02, 4051.01, 4051.02, 4052.01, 4052.02, 4052.03, 4053.00, 4054.00, 4055.00, 4056.00, 4057.00, 4058.00, 4060.00, 4061.01, 4061.02, 4062.00, 4064.02, 4064.11, 4064.12, 4065.00, 4066.01, 4067.00, 4068.00, 4074.00, 4080.01, 4081.33, 4081.34, 4081.35, 4300.01, 4300.02, 4301.01, 4301.02, 4322.01, 4322.02, 4323.00, 4324.01, 4324.02, 4326.01, 4326.02, 4327.00, 4328.01, 4328.02, 4329.01, 4329.02, 4331.00, 4332.00, 4333.01, 4333.02,

4333.03, 4334.01, 4334.02, 4334.03, 4335.01, 4335.02, 4336.01, 4336.02, 4337.00, 4338.01, 4339.01, 4339.02, 4340.01, 4340.02, 4813.00, 4821.02, 4823.03, 4823.04, 4824.01, 4825.02, 4825.03, 4826.00, 4827.01, 4827.02, 5304.00, 5306.01, 5306.02, 5307.00, 5308.01, 5308.02, 5309.01, 5309.02, 5310.00, 5311.02

Partial Tracts in Los Angeles county

1991.10--the following census blocks:

2000, 2001

1991.20--the following census blocks:

1000

2012.00--the following census blocks:

1013

4005.00--the following census blocks:

1024

4006.04--the following census blocks:

1000, 1001, 1002, 1003, 1004, 1005, 1006, 1007, 1008, 1009, 1010, 1011, 1012, 1013, 1014, 1015, 1016, 1017, 1018, 1019, 1020, 1021, 1022, 1023, 2003, 2004, 2007, 2008, 2009, 2011, 2012, 2013, 2014, 2015, 2016, 2017, 2018, 2019, 2020, 2021

4008.00--the following census blocks:

1037, 1038, 1039, 1040, 1041, 1042, 1043, 1044, 1045, 1046, 1047, 1048, 1049, 1050, 1051, 1052, 1053, 1054, 1055, 1056, 1057, 1058, 1059

4035.00--the following census blocks:

1005, 1006, 1007, 1008, 1009, 1011

4036.00--the following census blocks:

1000, 1001, 1002, 1004, 1005, 2001, 2002, 2003, 2004, 3000, 3001, 3002, 3003, 3004, 3005, 3008, 3009, 3010, 3015, 3016, 3017, 3018, 3019, 3020, 3021, 4000, 4001, 4002, 4003, 4004, 4005, 4006, 4007, 4008, 4009, 4010, 4011, 4012, 4013, 4014, 4015, 4016, 4017, 4018, 4019, 4020, 4021, 4022, 4023, 4024, 4025, 4026, 4027, 4028, 4029, 4030, 4031, 4032, 5001, 5002, 5003, 5004, 5005, 5006, 5007, 5008, 5009, 5010, 5011, 5012, 5013, 5014, 5015, 5016, 5017, 5018, 5019, 5020, 5021, 5022, 5023, 5024, 5025, 5026, 5027, 5028, 5029, 5030, 5999

4037.03--the following census blocks:

1003, 1010, 1011, 1012, 1013, 1014, 1015, 1016, 1017, 1018, 1019, 1020, 1021, 2005, 2013, 2015, 2017, 2018, 2019, 2020, 2021, 2022, 2023, 2024, 2025, 2026, 2027, 2028, 2029, 2030, 2031, 2032, 2033, 2034, 2035, 2036, 2037, 2038, 2039, 3000, 3001, 3002, 3003, 3004, 3005, 3006

4038.01--the following census blocks:

3004, 4005, 4006, 4007, 4008, 4009, 4010, 4011, 4012, 4014, 4015, 4016, 4017, 4018, 4019, 4020, 4021, 4031, 4032, 4033, 4037, 4038, 4039, 4040, 4041, 4042, 4043

4038.02--the following census blocks:

1021, 1022, 1023, 1024, 1025, 1027, 1028, 1029, 1030, 2006

4040.00--the following census blocks:

1001, 1002, 1003, 1005, 1006, 1007, 2000, 2001, 2002, 2003, 2004, 2005, 2006, 2007, 2008, 2009, 2010, 2011, 2012, 3005, 3006, 3007, 3008, 4004

4042.00--the following census blocks:

1000, 1001, 1002, 1003, 1004, 1005, 2003, 2004, 2005, 2007, 2008, 2009, 2016, 2017, 2018, 2019, 2020, 2021, 2022, 2023, 2024, 2025, 3000, 3001, 3002, 3003, 3004, 3005, 3006, 3007, 4000, 4001, 4002, 4003, 4004, 4005, 4006, 4007, 4008, 4009, 4010, 4011, 4012

4047.03--the following census blocks:

1000, 1001, 1002, 1003, 1004, 1005, 1006, 1007, 1008, 2000, 2001, 2002, 2003, 2004, 2007, 2008, 2009, 2010, 2011, 2012, 2013, 2014, 2015, 2016, 2017, 2998, 2999

4059.00--the following census blocks:

1001, 1002, 1003, 1004, 1005, 1006, 1007, 1008, 1009, 1010, 1011, 1012, 1013, 2000, 2001, 2002, 2003, 2004, 2005, 2006, 2007, 2008, 2009, 2010, 2011, 2012, 2013, 2014, 2015, 2016, 2017, 2018, 2019

4063.00--the following census blocks:

1000, 1001, 1002, 1003, 1004, 1005, 1006, 1007, 1008, 1009, 1010, 1011, 1012, 1013, 1014, 1015, 1016, 1017, 1018, 1019, 1020, 1021, 1022, 1026, 2000, 2001, 2002, 2003, 2004, 2005, 2006, 2007, 2008, 2009, 2010, 2011, 2012, 2013, 2015, 2016, 2017, 2018, 2019, 2020, 2021

4066.02--the following census blocks:

1000, 1001, 1002, 1003, 1004, 1005, 1006, 1007, 1008, 1009, 1010, 1011, 1012, 2000, 2001, 2002, 2003, 2004, 2005, 2006, 2007, 3000, 3001, 3002, 3003, 3004, 3005, 3006, 3007, 3008, 4000, 4001, 4002, 4003, 4004, 4005, 4006, 4007, 4008, 4011, 4012, 4013, 4014, 4015

4069.00--the following census blocks:

1000, 1001, 1002, 1003, 1004, 1005, 1006, 1007, 1008, 1009, 1010, 1011, 1012, 1013, 1014, 1015, 2002, 4001

4070.01--the following census blocks:

1000, 1001, 2000, 2002, 2004, 2005, 2006

4070.02--the following census blocks:

2028, 2029, 2030, 2988, 2989, 2990, 2991, 2992, 2993, 2994, 2995, 2996, 2998

4075.00--the following census blocks:

1000

4079.00--the following census blocks:

1011, 1012, 1013, 1014, 1015, 1016, 1017, 1018, 1019, 1020, 1021, 1022, 1023, 1024, 1025, 1030, 1031, 1032, 1033, 1034, 1035, 1036, 1037, 1038

4080.02--the following census blocks:

2000, 2001, 2002, 2003, 2004, 2005, 2006, 2007, 2008, 2009, 2010, 2011, 2012, 2013, 2014, 2015, 2016, 2017, 2018, 2019, 2020, 2021, 2022, 2023, 2024, 2025, 2026, 2027, 2028, 2029, 2030, 2031, 2032, 2033, 2034, 2035, 2036, 2037, 2038, 3000, 3001, 3002, 3003, 3004, 3005, 3006, 3007, 3008, 3010, 3012, 3013

4081.01--the following census blocks:

1000, 1001, 1002, 1003, 1004, 1005, 1006, 1007, 1008, 1009, 1011, 1012, 1013, 1014, 1015, 1016, 1017, 1018, 1019, 1020, 1021, 1022, 1023, 1024, 1025, 1026, 1027, 1028, 1032, 1033, 1034, 1035, 1036, 1037, 1038, 2000, 2001, 2002, 2003, 2004, 2007, 2009, 2010, 2011, 2014, 2015, 2016, 2017, 2018, 2019, 2020, 2021, 2022, 2023, 2024, 2025, 2026, 2027, 2028, 2029

4081.02--the following census blocks:

1013, 1014, 1017, 1018, 1019

4312.00--the following census blocks:

1002, 1003, 1005, 1006, 1007, 1008, 1009, 1010, 1011, 2000, 2001, 2002, 2003, 2004, 2005, 2006, 2007, 2008, 2009, 2010, 2011, 3000, 3001, 3002, 3003, 3004, 3005, 3006, 3007, 3008

4315.00--the following census blocks:

1019, 1020, 1998, 5003, 5004, 5005, 5010, 5012, 5013, 5014, 5015, 5016, 5017, 5998, 5999

4321.01--the following census blocks:

1011, 1015, 2003

4321.02--the following census blocks:

1012, 5010, 5011

4325.00--the following census blocks:

1002, 1003, 1004, 1005, 1006, 1007, 1008, 1009, 1010, 2000, 2001, 2002, 2003, 2004, 2005, 2006, 2007, 2008, 2009, 3000, 3001, 3002, 3003, 3004, 3005, 3006, 3007, 3008, 3009, 4004, 4005, 4006, 4008, 4009, 4010, 4011

4338.02--the following census blocks:

1000, 1001, 1002, 1003, 1004, 1005, 1006, 1007, 2000, 2001, 2002, 2003, 2004, 2005, 2006, 2007, 2008, 2009, 2010, 2011, 2012, 2013, 2014, 2015, 2016, 2017, 2018, 2019, 2020, 2021, 2022, 2023, 2024, 2025, 2026, 2027, 2028, 2029, 2030, 2031, 2032, 2033, 2034, 2035, 2036, 2039, 2040, 2041, 2042, 2043, 2044, 2990, 2991, 2992, 2993, 2994, 2995, 2998, 2999

4817.12--the following census blocks:

1000, 1001, 1002, 1003, 1004, 1005, 1006

4820.01--the following census blocks:

1015, 1016, 1017, 1018, 1019, 1020, 1021, 1022, 1023, 2011, 2012, 3000, 3001, 3002, 3003, 3004

4820.02--the following census blocks:

1003, 1004, 1005, 1006, 1007, 1008, 1009, 2012, 2013, 4000, 4001, 4002, 4003, 4004, 4005, 4006, 4007, 4008, 4009, 4010, 4011, 4012, 4013, 4014, 4015, 4016, 4017, 4018

4821.01--the following census blocks:

1002, 1003, 1004, 1005, 1006, 2010, 2011, 2012, 2013, 2014, 2015

4822.01--the following census blocks:

1001, 1003, 2000, 2001, 2002, 2003, 3000, 3001, 3002

4822.02--the following census blocks:

1000, 1001, 2000, 2001, 3000, 3001

4823.01--the following census blocks:

1007, 1009, 1010, 1011, 2007, 2008, 3011, 3012

4824.02--the following census blocks:

1000, 1001, 1002, 1003, 1004, 1005, 1006, 1007, 1008, 1009, 1010, 1011, 1012, 1013, 1014, 1015, 2000, 2001, 2002, 2003, 2004, 2005, 2006, 2007, 2011, 2019, 2020, 2021, 2022, 2023, 2024, 2025, 2026, 2027, 2028, 2029, 2030, 2031, 2035, 2036, 2037, 2038, 2039, 2040, 2041, 2042, 2043, 2993, 2994, 2995, 2996, 2997, 2998, 2999

4825.21--the following census blocks:

1000, 1001, 1002, 1003, 1004, 1005, 1006, 1007, 1008, 1009, 2000, 2001, 2007, 3004, 3005, 3006, 3007, 3008, 3009, 3010, 3011, 3012, 3013, 3014, 3015, 3018, 3019, 3020

4825.22--the following census blocks:

1000, 1001, 1019, 1020

4828.00--the following census blocks:

1001, 1003, 1004, 1005, 1006, 1007, 1008, 1009, 1010, 1011, 1012, 2000, 2001, 2002, 2003, 2004, 2005, 2006, 2007, 2008, 3000, 3001, 3002, 3003, 3004, 3005, 3006, 3007, 3008, 3009, 3010, 3011, 3012, 3013, 3014, 4000, 4001, 4002, 4003, 4004, 4005, 4006, 4007, 4008, 4009, 4010, 4011, 4012, 4013, 4014

5004.01--the following census blocks:

1001

5300.03--the following census blocks:

1000, 1001, 1004, 1005

5303.01--the following census blocks:

1000

5305.00--the following census blocks:

1000, 1001, 1002, 1003, 1004, 1005, 1006, 1007, 2000, 2001, 2002, 2003, 2004, 3000, 3001, 3002, 3003, 3004, 3005, 4000, 4001, 4002, 4003, 4004, 4005, 5000, 5001, 5002, 5003, 6000, 6001, 6002, 6003, 6004, 6005, 6006, 6007, 6008

5311.01--the following census blocks:

1000, 1001, 1002, 1003, 1004, 1005, 1006, 2000, 2001, 2002, 2003, 2004, 2005, 2006, 3000, 3001, 3002, 3003, 3004, 3005, 3006, 4000, 4001, 4002, 4003, 4004, 4005, 4006

9300.00--the following census blocks:

1054, 1055, 1056, 1057

9301.00--the following census blocks:

9006, 9009

<< CA ELEC § 21433 >>

21433. Congressional District 33 consists of the following:

Partial counties in District 33

Los Angeles

Whole Tracts in Los Angeles County

1891.00, 1892.00, 1893.00, 1895.00, 1903.01, 1904.00, 1905.20, 1911.10, 1912.01, 1923.00, 1924.10, 1951.00, 1952.00, 2110.00, 2114.10, 2115.00, 2117.01, 2117.02, 2118.01, 2118.02, 2121.00, 2125.00, 2126.10, 2126.20, 2127.00, 2128.00, 2129.00, 2131.00, 2141.00, 2161.00, 2162.00, 2167.00, 2168.00, 2169.00, 2171.00, 2172.00, 2181.10, 2181.20, 2182.10, 2182.20, 2183.00, 2184.00, 2185.00, 2186.00, 2187.00, 2188.00, 2189.00, 2190.10, 2190.20, 2193.00, 2195.00, 2197.00, 2198.00, 2199.00, 2200.00, 2201.00, 2214.00, 2218.20, 2220.00, 2225.00, 2226.00, 2247.00, 2312.10, 2312.20, 2313.00, 2314.00, 2315.00, 2316.00, 2317.10, 2317.20, 2321.10, 2321.20, 2322.00, 2323.00, 2324.00, 2325.00, 2326.00, 2340.00, 2342.00, 2343.00, 2345.00, 2346.00, 2347.00, 2348.00, 2349.00, 2351.00, 2352.01, 2352.02, 2360.00, 2361.00, 2362.01, 2362.02, 2364.00, 2372.00, 2373.00, 2379.00, 2699.01, 2702.00, 2703.00, 2751.00, 2752.00, 7024.00, 7025.01, 7025.02, 7026.00, 7027.00, 7028.01, 7028.02, 7028.03, 7030.01, 7031.00, 7032.00

Partial Tracts in Los Angeles County

1873.00--the following census blocks:

2002, 2003, 3000, 3001, 3002, 3003, 3004, 3005, 3006, 3007, 3008, 3009, 3010, 3011, 3012, 3013, 3014,
4005, 4006, 4007, 4008, 4009, 4010, 4011, 4012

1882.00--the following census blocks:

1007, 1008, 1009, 1010, 1011, 1012, 1013, 1014, 1015, 2000, 2001, 2002, 2003, 2004, 2005, 2006, 3000,
3001, 3002, 3003, 3004, 3005, 3006, 3007, 3008, 3009, 3010, 3011, 4000, 4001, 4002, 4003, 4004, 5000,
5001, 5002, 5003, 5004, 5005, 5006, 5007, 5008, 5009, 5010, 5011, 5012

1894.00--the following census blocks:

1003, 1004, 2003, 2004, 2005, 2006, 3000, 3001, 3002, 3003, 3004, 3005, 3006, 3007, 3008, 3009, 3010,
3011

1896.00--the following census blocks:

1019, 1020, 1023, 1028, 2000, 2001, 2002, 2003, 2004, 2005, 2006, 2007, 2008, 2009, 2010, 2011, 2012,
2013, 2014, 2015, 2016, 2017, 2018, 2019, 3000, 3001, 3002, 3003, 3004, 3005, 3006, 3007, 3008, 3009,
3010, 3011

1901.00--the following census blocks:

3001, 3004, 3005, 3006, 4000, 4001, 4002, 4003, 4004, 4005, 4006, 4007, 4008, 4009, 4010

1902.00--the following census blocks:

2000, 2001, 2002, 2003, 2004, 2005, 2006, 2007, 2009, 3000, 3001, 3002, 3003, 3004, 3005, 3006, 3007,
3008, 3009

1905.10--the following census blocks:

1000, 1003

1907.00--the following census blocks:

1000, 1001, 1002, 1003, 1004, 1005, 1006, 2000, 2001, 2002, 2003, 2004, 2005, 2006, 2007, 2008, 2009,
2010, 2011, 2012, 3000, 3001, 3002, 3003, 3004, 3005, 3006

1908.00--the following census blocks:

4003, 4004, 4005, 4006, 4013

1910.00--the following census blocks:

1000, 1001, 1002, 1003, 1004, 1005, 1006, 1007, 1008, 1009, 1010, 1011, 1012, 1013

1913.00--the following census blocks:

1003, 1004, 1005

1919.00--the following census blocks:

1000, 1001, 1002, 1003, 1004, 1005, 1006, 1007, 1008, 1009, 1010, 1011, 1012, 1013, 2000, 2001, 2002,
2003, 2004, 2005, 2006, 2007, 2008, 2009, 2010, 2011, 2012, 2013, 2014, 2015, 2016, 2017, 2018, 3000,
3001, 3002, 3004, 3005, 3006, 3007, 3008, 3009, 3010, 3011, 3012, 3013, 3014, 3015, 4000, 4001, 4002,
4003, 4004, 4005, 4006, 4007, 4008, 4009, 4010, 4011, 5000, 5001, 5002, 5003, 5004, 5005, 5006, 5007,
5008, 5009

1924.20--the following census blocks:

1002, 1003, 1004, 1005, 2000, 2001, 2002, 2003, 2004, 2005, 2006, 2007

1925.10--the following census blocks:

1001, 1002, 1003, 1004, 1005, 1006, 1007, 1009, 1010

1925.20--the following census block:

2011

1953.00--the following census blocks:

1000, 1001, 1002, 1003, 1004, 1005, 1006, 1007, 3000, 3001, 3002, 3003, 3004, 3005, 3006, 3007, 3008, 3009, 3010

1954.00--the following census blocks:

1000, 1001, 1002, 1003, 1004, 1005, 1006, 1007, 1008, 1009, 1010, 1011, 2000, 2001, 2002, 2003, 2004, 2005, 2006, 2007, 2008, 4000, 4001, 4002, 4003, 4004, 4010, 4011, 4012, 4013, 4014, 4015

1955.00--the following census blocks:

1000, 1001, 1002, 1003, 1004, 1005, 1007, 1008, 1009, 2001, 3000, 3001, 3002, 3003, 3004, 3005, 4000, 4001, 4002, 4003, 4004, 4005, 4006, 4007, 4008, 4009, 4010, 4011, 4012, 4013, 4014, 4015, 4016

1956.00--the following census block:

4001

1974.10--the following census blocks:

2008, 2009, 2014

2111.20--the following census blocks:

1001, 1002, 1003, 1004, 1007, 1008, 2001, 2002, 2003, 2004, 2005, 2006, 2007, 2008, 2009, 2010, 2011, 2012

2114.20--the following census blocks:

1001, 1002, 1005, 1006, 2000, 2001, 2002, 2003, 2004

2119.10--the following census block:

2001

2119.20--the following census blocks:

1002, 1003

2123.04--the following census blocks:

1001, 1002

2124.10--the following census blocks:

1000, 1001, 1002, 1003, 2002

2124.20--the following census blocks:

1001, 1002, 1003, 2001, 2002, 2003

2132.01--the following census blocks:

1000, 1001, 1002, 1003, 1004, 1005, 1006, 2003, 2004, 2005, 2006, 5000, 5001, 5002, 5003

2132.02--the following census block:

4004

2140.00--the following census block:

4008

2151.00--the following census blocks:

2000, 2005, 2006

2163.00--the following census blocks:

1000, 1001, 1002, 1003, 1004, 1005, 1006, 1007, 1008, 1009, 1010, 1011, 1012, 2000, 2001, 2002, 2003, 2004, 2005, 2006, 2007, 2008, 2009, 2010, 2011, 2012, 3000, 3001, 3013, 3014, 3015, 3016, 3017, 4007, 4008, 5000, 5001, 5012

2170.00--the following census blocks:

4005, 5000, 5001, 5002, 5003, 5004, 5005, 6003, 6004, 6006

2213.01--the following census blocks:

4000, 4001, 4002, 4003, 4004, 5000, 5001, 5002, 5003, 5004

2213.02--the following census blocks:

1000, 1001, 1002, 1003, 1004, 1005, 1006, 1007, 2003, 2004

2215.00--the following census blocks:

1000, 1001, 1002, 1003, 1004, 1005, 1006, 1007, 2006, 2007, 3001, 3002, 3003, 3004

2217.10--the following census blocks:

4004, 4005

2218.10--the following census blocks:

2000, 2001, 2002

2219.00--the following census blocks:

1000, 1001, 1002, 1003, 1004, 1005, 2000, 2003, 2004, 2005, 2006, 2007

2221.00--the following census blocks:

1003, 1004, 1005, 1006, 1007, 2000, 2001, 2002, 2003, 2004, 2005, 2006, 3000, 3001, 3002, 3003, 3004, 3005, 3006

2222.00--the following census blocks:

1004, 1005, 1006, 1007, 1008, 2000, 2001, 2002, 2003, 2004, 2005, 2006, 2007, 2008, 2009

2227.00--the following census blocks:

1000, 1001, 1002, 1003, 1004, 1005, 1006, 1007, 1008, 1009, 1010, 1011, 1012, 1014, 1016, 2000, 2001, 2002, 2003, 2004, 3000, 3001, 3002

2244.10--the following census blocks:

1014, 2006, 2007

2244.20--the following census block:

2006

2374.00--the following census blocks:

5001, 5002, 5005

2693.00--the following census blocks:

3010, 3011, 3012, 3013, 3014, 3015, 3016, 3017, 3018, 3019, 3020

2696.00--the following census blocks:

1000, 1001, 1002, 1003, 1004, 1005, 1006, 2000, 2001, 2002, 2003, 2004, 2005, 3000, 3001, 3002, 3003, 3004, 4000, 4001, 4004, 4005

2697.00--the following census blocks:

1000, 1001, 1002, 1003, 1004, 1005, 1006, 1007, 1008, 2000, 2001, 2002, 2003, 3000, 3001, 3002, 3005, 3006, 4000, 4004, 4005, 5000, 5001, 5002, 5003, 5004, 5005, 5006, 5007, 5008

2698.00--the following census blocks:

1000, 1002, 1003, 1004, 1005, 1006, 1007, 1008, 1009, 1010, 1011, 2004

2699.02--the following census blocks:

1000, 1001, 1002, 1003, 1004, 1005, 2000, 2001, 2002, 2005, 3000, 3004, 3005, 3007, 3008, 3009

2701.00--the following census blocks:

1000, 1001, 1002, 1003, 1004, 1005, 1006, 1007, 1008, 1009, 1010, 1011, 1012, 1013, 1014, 1015, 1016, 2001, 2002, 2003, 2004, 2005, 2006, 2007, 2008, 2009, 2010, 2011, 2012, 2013, 2014, 2015, 2016, 2017, 2018, 2019, 2020

2711.00--the following census blocks:

1006, 1007, 1008, 1009, 1010, 1011, 5000

2717.01--the following census blocks:

1000, 1001, 1002, 1003, 1006, 1007, 2000, 2001, 2002, 2003, 2004

2723.01--the following census blocks:

1000, 1001

2754.00--the following census blocks:

2004, 2005

2755.10--the following census blocks:

2003, 2004, 3000, 3001, 3002, 3004, 3005

2756.01--the following census blocks:

2000, 2001, 2002, 2003, 2004

2761.00--the following census blocks:

1000, 1001, 1002, 1003, 1004, 1005, 1006, 1007, 1008, 1009, 2000, 2001, 2002, 2003, 2006, 2007, 2008, 2009, 2010, 3000, 3001, 3002, 3003, 3004, 3005, 3006, 3007, 3008, 3009, 3010, 3011, 3012, 3013, 3014

7030.02--the following census blocks:

1000, 1001, 1002, 1003, 1004, 1005, 1006, 1007, 1008, 1009, 1010, 1011, 1012, 1013, 1014, 1015, 1016, 1017, 1018, 1019, 1020, 1021, 1022, 1023, 1024, 1025, 1026, 2000, 2001, 2002, 2003, 2004, 2005, 2006, 2007, 2008, 2009, 2010, 2011, 2012, 2013, 2014, 3000, 3001, 3002, 3003, 3004, 3005, 3006, 3007, 3008, 3009, 3010, 3011, 3012, 3013, 3014, 3015, 3016, 3017, 3018, 4000, 4001, 4002, 4003, 4004, 4005, 4006, 4009, 4010, 4011, 4012, 4013, 4014, 4015, 4016, 4017, 4018, 4019

<< CA ELEC § 21434 >>

21434. Congressional District 34 consists of the following:

Partial counties in District 34

Los Angeles

Whole Tracts in Los Angeles County

2031.00, 2032.00, 2033.00, 2035.00, 2036.00, 2037.10, 2037.20, 2038.00, 2039.00, 2041.10, 2041.20,
2042.00, 2043.00, 2044.10, 2044.20, 2046.00, 2047.00, 2048.10, 2048.20, 2049.10, 2049.20, 2051.10,
2051.20, 2060.20, 2060.30, 2060.40, 2060.50, 2062.00, 2063.00, 2071.00, 2073.00, 2074.00, 2075.00,
2077.10, 2079.00, 2080.00, 2083.00, 2089.04, 2091.01, 2091.02, 2092.00, 2093.00, 2094.03, 2100.10,
5312.01, 5312.02, 5313.01, 5313.02, 5323.02, 5323.03, 5324.00, 5325.00, 5326.03, 5326.04, 5326.05,
5326.06, 5331.03, 5331.04, 5331.05, 5331.06, 5331.07, 5332.01, 5332.02, 5332.03, 5333.00, 5334.01,
5334.02, 5334.03, 5335.01, 5335.02, 5335.03, 5336.01, 5336.02, 5336.03, 5337.01, 5337.02, 5337.03,
5338.01, 5338.03, 5338.04, 5339.01, 5339.02, 5340.01, 5340.02, 5341.01, 5341.02, 5342.01, 5342.02,
5342.03, 5343.01, 5343.02, 5344.03, 5344.04, 5344.05, 5344.06, 5345.01, 5345.02, 5347.00, 5348.02,
5348.03, 5348.04, 5504.00, 5505.00, 5506.00, 5507.00, 5508.00, 5509.00, 5510.00, 5511.00, 5512.01,
5512.02, 5513.00, 5514.00, 5515.00, 5516.00, 5517.00, 5518.00, 5531.00, 5532.00, 5533.00, 5534.00,
5540.01, 5540.02, 5541.01, 5541.02, 5542.01, 5542.02, 5543.00, 5544.01, 5544.03, 5544.04

Partial Tracts in Los Angeles County

1999.00--the following census blocks:

1008, 2006, 2007, 2008, 2010, 2011, 2012, 2013, 2014

2060.10--the following census blocks:

1009, 1020, 1021, 1022, 1023, 1024, 1025, 1026, 1027, 1028, 1029, 1030, 1031, 1032, 1033, 1034, 1035,
1036, 1996, 1997, 2000, 2001, 2002, 2003, 2004, 2005, 2006, 2007, 2008, 2009, 2999

2084.00--the following census blocks:

1000, 1001, 1002, 1003, 1004, 1005, 2000, 2001, 2005, 2006, 3000, 3001, 3002, 3003

2085.00--the following census blocks:

1000, 1001, 1002, 1003, 3000, 3001, 3002, 3003, 3004, 3005

2089.02--the following census blocks:

2000, 2001, 2002, 2003, 2004, 3000, 3003

2095.20--the following census blocks:

1000, 1001, 1002, 1003, 1004, 1005

2240.10--the following census blocks:

1000, 1001, 1002, 1003, 1004, 1005, 1006, 1007, 1008, 1009, 1010, 1011, 1012, 1013, 1014, 1015, 1016,
3000, 3001, 3002, 3003, 3004, 3005, 4000, 4001, 4002, 4003, 4004, 4005, 4006, 4007, 4010, 4011, 4012,
4013, 4014, 4015, 4016

2242.00--the following census blocks:

1000, 1001, 1002, 1003, 1004, 1005, 1009, 4000, 4001, 4002, 4003, 4004, 4005, 4007, 4008

2260.00--the following census blocks:

1000, 1001, 1002, 1003, 1004, 1005, 1006, 1007, 1008, 1009, 1010, 1011, 1012, 1013, 1014, 1015, 1016,
1017, 1018, 1019, 1020, 1021, 1022, 2000, 2001, 2002, 2003, 2004, 2005, 2006, 2007, 2008, 2009, 2010,
2011, 2012, 2013, 2014, 2015, 2016, 2017, 2018, 2019, 2020, 2021, 2022, 2023, 2024, 2025, 3000, 3001,
3002, 3003, 3004, 3005, 3006, 3007, 3008, 3009, 3010, 3011, 3012, 3013, 3014, 3015, 3016, 3017, 4000,

4001, 4002, 4003, 4004, 4005, 4006, 4007, 4008, 4009, 4010, 4011, 4012, 4013, 4020, 4021, 4022, 4023, 4024, 4025, 4028, 4029, 4030, 5000, 5001, 5002, 5003, 5004, 5005, 5006, 5007, 5008, 5009, 5011, 5012, 6000, 6001, 6002, 6003, 6004, 6005, 6006, 6007, 6008, 6009, 6010, 6011, 6012, 6013, 6014, 8000, 8001, 8002, 8003, 8004, 8005, 8006, 8014, 8015, 8016, 8017, 8018, 8019, 8020, 8021, 8022, 8023, 8024, 8025, 8026, 8027, 8032

2270.10--the following census block:

3000

5311.01--the following census blocks:

1007, 1008

5315.01--the following census blocks:

7000, 7001, 7002, 7003, 7004, 7005, 7006, 7007, 7008, 7009, 7010, 7011, 7012, 7014, 7017, 7020, 7021

5315.02--the following census blocks:

3000, 3001, 3002, 3003, 4001, 4002, 4003, 4004, 4005, 4006, 5000, 5001, 5002, 5003, 5004, 5005, 5006, 5007, 6000, 6001, 6002, 6003, 6004, 6005, 6006, 6007

5316.02--the following census block:

2003

5319.01--the following census block:

5003

5320.01--the following census block:

1005

5322.00--the following census blocks:

2023, 2024, 3003

5323.04--the following census blocks:

1000, 1001, 1002, 1003, 1005, 1006, 1007, 1008, 1009, 1010, 1011, 1012, 1013, 1014, 1015, 1016, 1017, 1018, 1019, 1020, 1021, 1022, 1023, 1024, 1998, 1999, 2000, 2001, 2002, 2003, 2004, 2005, 2006, 2007, 2008, 2009, 2010, 2011, 2012, 2013, 2014, 2015, 2016, 2017, 2018, 2019, 2020, 2021, 2022, 2023, 2024, 2025, 2026, 2027, 2028, 2029, 2030, 2031, 2032, 2033, 2034, 2035, 2036, 2037, 2038, 2039, 2040, 2041, 2042, 2043, 2044, 2045, 2046, 2047, 2048, 2049, 2050, 2051, 2052, 2053, 2054, 2055, 2056, 2057, 2058, 2059, 2061, 2062, 2063, 2064, 2065, 2066, 2067, 2068, 2069, 2070, 2071, 2072, 2073, 2074, 2075, 2076, 2077, 2078, 2998, 2999

5327.00--the following census blocks:

1000, 1001, 1002, 1003, 1005, 1006, 1007, 1008, 1009, 1010, 1011, 1012, 1013, 1014, 1015, 1016, 1017, 1018, 1019, 1020, 1021, 2000, 2001, 2002, 2003, 2004, 2005, 2006, 2007, 2008, 2009, 3003, 3004, 3005, 3006, 3007, 3008, 3009, 3010, 3011, 3012, 3013

5328.00--the following census blocks:

1001, 1002, 1003, 1004, 1005, 1006, 1007, 2002, 2003, 2004, 2005, 2006, 2007, 2008, 2009

5329.00--the following census blocks:

1000, 1001, 1002, 1003, 1004, 1005, 2000, 2001, 2002, 2003, 2004, 2005, 3000, 3001, 3002, 3003, 3004, 4000, 4001, 4002, 4003, 4004, 4005, 4006

5330.00--the following census blocks:

1000, 1001, 1002, 1003, 1004, 1005, 1006, 1007, 1008, 1009, 1010, 1011, 1012, 1013, 1014, 1015, 1016,

1017, 2000, 2001, 2002, 2003, 2004, 2005, 2006, 2007, 2008, 3000, 3001, 3002, 3003, 3004, 3005, 3006, 3007, 3008, 3009, 3010, 3011, 3012, 3013, 4000, 4001, 4002, 4003, 4004, 4005, 4006, 4007, 4008, 4009, 4011, 4012

<< CA ELEC § 21435 >>

21435. Congressional District 35 consists of the following:

Partial counties in District 35

Los Angeles

Whole Tracts in Los Angeles County

2293.00, 2319.00, 2327.00, 2328.00, 2371.00, 2375.00, 2376.00, 2377.10, 2377.20, 2378.00, 2380.00, 2381.00, 2382.00, 2383.10, 2383.20, 2384.00, 2392.00, 2393.10, 2393.20, 2393.30, 2395.00, 2396.00, 2397.00, 2398.00, 2400.10, 2400.20, 2402.00, 2403.00, 2404.00, 2405.00, 2406.00, 2407.00, 2411.10, 2411.20, 2412.00, 2413.00, 2421.00, 2755.20, 2760.00, 2764.00, 2765.00, 2766.02, 2770.00, 2771.00, 2772.00, 2774.00, 2912.20, 6001.00, 6002.01, 6002.02, 6003.01, 6003.02, 6004.00, 6005.01, 6005.02, 6006.01, 6006.02, 6007.02, 6007.03, 6007.04, 6008.01, 6008.02, 6009.02, 6009.11, 6009.12, 6010.01, 6010.02, 6011.00, 6012.02, 6012.11, 6012.12, 6013.01, 6013.02, 6013.03, 6014.01, 6014.02, 6019.00, 6020.02, 6020.03, 6020.04, 6021.03, 6021.04, 6021.05, 6021.06, 6023.01, 6023.02, 6024.02, 6024.03, 6024.04, 6025.01, 6025.02, 6025.03, 6026.00, 6027.00, 6028.00, 6029.00, 6030.01, 6030.03, 6030.04, 6031.01, 6031.02, 6033.01, 6034.00, 6035.00, 6036.00, 6037.02, 6037.03, 6037.04, 6038.00, 6039.00, 6040.00, 6041.00

Partial Tracts in Los Angeles County

2283.20--the following census block:

3003

2285.00--the following census blocks:

1003, 1004, 1005, 1006, 2000, 2001, 2002, 2003, 2004, 2005, 2006, 2007, 2008, 3005

2286.00--the following census blocks:

1000, 1001, 1004, 1005, 1006, 1007, 1008, 2001, 2002, 2003, 2004, 2005, 2006, 2007, 2008

2292.00--the following census blocks:

1000, 1001, 1002, 1003, 1004, 1006, 1007, 2000, 2001, 2002, 2003, 2004, 2005, 2006, 2007

2294.10--the following census blocks:

1000, 1001, 1002, 1003, 1004, 1005, 1006, 1007, 2000, 2001, 2002, 2003, 2005, 2006, 2007, 2008, 2009, 2010, 2011, 2012, 2013

2294.20--the following census blocks:

2007, 2008

2318.00--the following census blocks:

2001, 2003, 2004, 2005, 2006, 2007, 3004

2374.00--the following census blocks:

1000, 1001, 1002, 1003, 1004, 1005, 1006, 1007, 1008, 1009, 2000, 2001, 2002, 2003, 2004, 2005, 2006, 2007, 2008, 2009, 3000, 3001, 3002, 3003, 3004, 3005, 3006, 3007, 3008, 3009, 4000, 4001, 4002, 4003, 4004, 4005, 4006, 4007, 4008, 4009, 4010, 4011, 5000, 5003, 5004, 5006, 5007, 5008, 5009, 5010, 5011, 6000, 6001, 6002, 6003, 6004, 6005, 6006, 6007, 6008, 6009

2408.00--the following census blocks:

1000, 1001, 1002, 1003, 1004, 1005, 1006, 1007, 1008

2414.00--the following census blocks:

1000, 1001, 1002, 1003, 1004, 1005, 1006, 1007, 1008, 1009, 1010, 1011, 1012, 2000, 2001, 2002, 2003, 2004, 2005, 2006, 2007, 3000, 3001, 3002, 3003, 3004, 3005, 3006, 3007, 4000, 4001, 4002, 4003, 4004, 4005, 4006, 4007, 4008, 4009, 4010, 4011, 4012, 4013, 4014, 4015, 4016, 4017, 4018, 4019, 4020, 4021, 4024, 4025

2422.00--the following census blocks:

1001, 1002, 1003, 1004, 1005, 1006, 2000, 2001, 2002, 2003, 2004, 3000, 3001, 3002, 3003, 3004, 3005, 4000, 4001, 4002, 4003, 4004

2423.00--the following census blocks:

1000, 1001, 1002, 1003, 1004, 1005, 1006, 1007, 2000, 2001, 2002, 2003, 2004, 2005, 2006, 3000, 3001, 3002, 3003, 3004

2430.00--the following census blocks:

2000, 2001, 2003, 3001, 3002, 3003, 3004, 3005, 3006, 3007

2753.11--the following census block:

3009

2755.10--the following census blocks:

1000, 1001, 1002, 1003, 1004, 1005, 1006, 1007, 1008, 1009, 1999, 2000, 2001, 2002, 2005, 2006, 2007, 2008, 2009, 2010, 3003

2756.01--the following census blocks:

1000, 1001, 1002, 1003, 1004, 1005, 1006, 1007, 1008, 1009, 2005, 2006, 2007, 2008, 2009, 2010, 2011, 2012, 2013, 2014, 2015, 2016, 2017, 2018, 3000, 3001, 3002, 3003, 3004, 3005, 3006, 3007, 3008, 3009, 3010, 3011, 3012, 3013, 3014, 3015, 3016, 3017, 3018, 3019, 3020, 3021, 3022, 3023, 3024, 3025, 3026, 3027, 3028, 3029, 3030, 4000, 4001, 4002, 4006

2761.00--the following census blocks:

2004, 2005

2766.01--the following census blocks:

1000, 1001, 1002, 1003, 1004, 1005, 1006, 1007, 1008, 2000, 2001, 2002, 2003, 2004, 2005, 2006, 2007, 3000, 3001, 3002, 3003, 3004, 3005, 3006, 3007, 4000, 4001, 4002, 4003, 4004, 4005, 4006, 4007, 4008, 4009, 4010, 4011, 4012, 4013, 5000, 5001, 5002, 5003, 5004, 5005, 5006, 5007, 5008, 5009, 5010, 9001

2780.00--the following census blocks:

1000, 1001, 1002, 1003, 1004, 1005, 1006, 1007, 2000, 2001, 2002, 2003, 3000, 3001, 3002, 3003, 3004, 3005, 3006, 4000, 4001, 4002, 4003, 5000, 5001, 5002, 5003, 5004, 5005, 5006, 5007, 5008, 5009, 5010, 5011, 5012, 5013, 5014, 5015, 5016, 5017, 5018, 5019, 5020, 5021, 5022, 5023, 5024, 5025, 5026, 5027, 5028, 5029, 5030, 5031, 5032, 5033, 5034, 5035, 5036, 5037, 5038, 5039, 5040, 5041, 5042, 5043, 5044, 5045, 5046, 5047, 5048, 5049, 5050, 5051, 5052, 5053, 5054, 5055, 5056, 5057, 5058, 5059, 5066, 5067, 5072, 5073, 5080, 5081, 5082, 5083, 6024, 6025, 6026, 6027, 6028, 6029

2911.10--the following census blocks:

1000, 1001, 1002, 1003, 1004, 1005, 1006, 1007, 1008, 1009, 1010, 1011, 1012, 1013, 1014, 1015, 1016, 2001, 2002, 2009

2911.20--the following census blocks:

1006, 1007, 1008, 1009, 1010, 1011, 1012, 1013, 1014, 1015, 1016, 1017, 1018

2911.30--the following census blocks:

1000, 1001, 1002, 1003, 1004, 1005, 1006, 1007, 1008, 1009, 1010, 1011, 1012, 2000, 2001, 2002, 2003, 2004, 2005, 2006, 2007, 2008, 2009, 2010, 2011, 2012, 2013, 3001, 3002, 3003, 3004, 3005, 3006, 3007, 3010, 3011, 3012

2912.10--the following census blocks:

1000, 1001, 1002, 1003, 1004, 1005, 1006, 1007, 1008, 1009, 1010, 1011, 1012, 1013, 1014, 1015, 2000, 2001, 2002, 2003, 2004, 2005, 2006, 2007, 2008, 2009, 3000, 3001, 3002, 3003, 3004, 3005, 3006, 3007, 3008, 3010

5351.01--the following census blocks:

2001, 2002, 2003, 2004, 2005, 2006, 3002, 3005, 3006, 4000, 4001, 4002, 4003, 4004, 4005, 4006, 4007, 5001, 5002, 5003, 5004, 5005, 5006, 5007, 5008, 5009

5351.02--the following census blocks:

1003, 1004, 1009, 1012, 2000, 2001, 2002, 2003, 2004, 2005, 2006, 2007, 3000, 3001, 3002, 3003, 3004, 3005, 3006, 3007

5352.00--the following census blocks:

1002, 1003, 1004, 1005, 1006, 1007, 2000, 2001, 2002, 2003, 2004, 2005, 2006, 2007, 2008, 2009, 2010, 2011, 2012, 2013, 2014, 3000, 3001, 3002, 3003, 3004, 3005, 3006, 3007, 3008, 3009

5354.00--the following census blocks:

3005, 3008

6015.01--the following census blocks:

1000, 1001, 1002, 1003, 1004, 2000, 2001, 2002, 2003, 2005, 2006, 2007, 2008

6016.00--the following census blocks:

1005, 1006, 1007, 2005, 2006, 3005, 3006, 3007

6017.00--the following census blocks:

1000, 1007, 1008, 1009, 2004, 2005, 2006, 2007, 2008, 2009, 3004, 3005, 3006, 4005, 4007, 4008

6018.01--the following census blocks:

1000, 1001, 1002, 1003, 1004, 1005, 1006, 1007, 1011, 1012, 2000, 2001, 2002, 2003, 2006, 2007

6018.02--the following census blocks:

1000, 1007, 1008, 1011

6022.00--the following census blocks:

1000, 1001, 1002, 1003, 1004, 1005, 1006, 2000, 2001, 2002, 2003, 2004, 3000, 3001, 3002, 3003, 3004, 3005, 3006, 3007, 3008, 3009, 3010, 3011, 3012, 4000, 4001, 4002, 4003, 4004, 4005, 4006, 4007, 4008, 4009, 4010, 4011, 4012, 4013, 4014, 4015, 4016, 4017, 4018, 4019, 5000, 5001, 5002, 5003, 5004, 5005, 5006, 6000, 6001, 6002, 6003, 6004, 6005, 7000, 7001, 7002, 7003, 7004, 7005, 7006, 7007, 7008, 7009, 7010, 7011, 8000, 8001, 8002, 8003, 8004, 8005, 8006, 8007, 8008, 8009, 8010, 8011, 8012, 8013, 9000, 9001, 9002, 9003, 9004, 9005, 9006, 9007, 9008, 9009, 9010

6032.00--the following census blocks:

1000, 1002, 1003, 1004, 1005, 1006, 1007, 1008, 1009, 1010, 1011, 1012, 1013, 2000, 2001, 2002, 2003, 2004, 2005, 2006, 2007, 2008, 2009, 2010, 2011, 2012, 2013, 2014, 2015, 2016, 2017, 2018, 2019, 2020, 3000, 3001, 3002, 3003, 3006, 3007, 3008, 3009, 3010, 3011, 3012, 3013

6033.02--the following census blocks:

1000, 1001, 1002, 1003, 1004, 1005, 1006, 1007, 1008, 1009, 1010, 1011, 1012, 1013, 2000, 2001, 2002, 2003, 2004, 2005, 2006, 2007, 2008, 2009, 2010, 2011, 2012, 2013, 2014, 2015, 2016, 2017, 3000, 3001, 3002, 3003, 3004, 3007, 3008

6500.01--the following census blocks:

1000, 1001, 5000

7030.02--the following census blocks:

4007, 4008

<< CA ELEC § 21436 >>

21436. Congressional District 36 consists of the following:

Partial counties in District 36

Los Angeles

Whole Tracts in Los Angeles County

2676.00, 2712.00, 2713.00, 2714.00, 2715.00, 2716.00, 2717.02, 2718.01, 2718.02, 2719.00, 2721.00, 2722.00, 2723.02, 2731.00, 2732.00, 2733.00, 2734.00, 2735.00, 2736.00, 2737.00, 2738.00, 2739.00, 2741.00, 2742.00, 2753.02, 2781.00, 2932.01, 2932.02, 2933.01, 2933.02, 2933.04, 2933.05, 2941.10, 2942.00, 2943.00, 2944.10, 2944.20, 2945.10, 2945.20, 2946.10, 2946.20, 2948.10, 2948.20, 2948.30, 2962.20, 2963.00, 2964.00, 2965.00, 2966.00, 2969.00, 2970.00, 2971.10, 2972.00, 5435.02, 5436.02, 5436.03, 6015.02, 6099.00, 6200.01, 6200.02, 6200.03, 6201.01, 6201.02, 6202.01, 6203.01, 6203.02, 6203.03, 6204.00, 6205.01, 6205.21, 6205.22, 6206.01, 6206.02, 6207.01, 6207.02, 6208.00, 6209.01, 6209.02, 6210.01, 6210.02, 6211.01, 6211.02, 6212.01, 6212.02, 6213.01, 6213.21, 6213.22, 6214.00, 6500.02, 6501.01, 6501.02, 6502.00, 6503.00, 6504.00, 6505.01, 6505.02, 6506.01, 6506.02, 6506.03, 6507.01, 6507.02, 6508.00, 6509.01, 6509.02, 6510.01, 6510.02, 6511.01, 6511.02, 6512.01, 6512.21, 6512.22, 6513.01, 6513.02, 6514.00, 6700.01, 6700.02, 6700.03, 6701.00, 7029.01

Partial Tracts in Los Angeles County

2673.00--the following census blocks:

1014, 1015, 1016, 1017, 2006, 2007, 2008, 2009, 2015, 2016, 2017, 2018, 3004, 3005, 3006, 3007, 3008, 3009, 3010

2675.01--the following census blocks:

1000, 1004, 1005, 1006, 1007, 1008, 1009, 1010, 1011, 2002, 2003, 2004, 2005, 2006, 2007, 3000, 3001, 3002, 3003, 3004, 3005

2675.02--the following census blocks:

1000, 1001, 1002, 1004, 1005, 1006, 1009, 2000, 2001, 2002, 2003, 2004, 2005, 2006, 2007, 2008, 2009, 2010

2677.00--the following census blocks:

2000, 2001, 2002, 2003, 2004, 2005, 2006, 2007, 2008, 2009, 2010, 2011, 3000, 3001, 3002, 3003, 3004, 3005, 3006, 3007, 3008, 3009, 3010, 3011, 3012, 3013, 3014, 3015, 3016, 3017, 3018

2678.00--the following census blocks:

2004, 2009, 3017, 3019, 3020

2699.02--the following census blocks:

2003, 2004, 3001, 3002, 3003, 3006

2711.00--the following census blocks:

1000, 1001, 1002, 1003, 1004, 1005, 2000, 2001, 2002, 2003, 2004, 2005, 2006, 2007, 2008, 2009, 2010, 2011, 2012, 2013, 3000, 3001, 3002, 3003, 3004, 3005, 3006, 3007, 3008, 3009, 3010, 3011, 3012, 3013, 3014, 3015, 3016, 4000, 4001, 4002, 4003, 4004, 4005, 4006, 4007, 4008, 4009, 5001, 5002, 5003, 5004, 5005, 5006, 5007, 5008

2717.01--the following census blocks:

1004, 1005, 2005, 3000, 3001, 3002, 3003, 3004, 3005, 3006, 3007, 4000, 4001, 4002, 4003, 4004, 4005

2723.01--the following census blocks:

1002, 1003, 1004, 1005, 1006, 2000, 2001, 2002, 2003, 2004, 2005, 2006, 2007, 3000, 3001, 3002, 3003

2753.11--the following census blocks:

1000, 1001, 1002, 1003, 1004, 1005, 1006, 1007, 1008, 1009, 2000, 2001, 2002, 2003, 2004, 2005, 2006, 2007, 2008, 2009, 2010, 2011, 2012, 3000, 3001, 3002, 3003, 3004, 3005, 3006, 3007, 3008, 3010, 3011, 3012, 3013, 3014, 3015, 3016, 3017, 3018, 3019, 3020, 3021, 3022, 3023, 3024, 3025, 3026, 3999

2754.00--the following census blocks:

1000, 1001, 1002, 1003, 1004, 1005, 1006, 1007, 1008, 1009, 1010, 1011, 2000, 2001, 2002, 2003, 2006, 2007, 2008, 2009, 2010, 2011

2755.10--the following census blocks:

2011, 2999

2756.01--the following census blocks:

4003, 4004, 4005, 4007, 4008, 4009, 4010, 4011, 4012, 4999

2766.01--the following census blocks:

9000, 9999

2780.00--the following census blocks:

5060, 5061, 5062, 5063, 5064, 5065, 5068, 5069, 5070, 5071, 5074, 5075, 5076, 5077, 5078, 5079, 5084, 5085, 5998, 5999, 6000, 6001, 6002, 6003, 6004, 6005, 6006, 6007, 6008, 6009, 6010, 6011, 6012, 6013, 6014, 6015, 6016, 6017, 6018, 6019, 6020, 6021, 6022, 6023, 6030, 6031, 6032, 6033, 6034

2913.00--the following census blocks:

1014, 1015, 1016, 1017, 1018, 2007, 2008, 2009, 2010, 2011, 2012, 2013, 3000, 3001, 3002, 3003, 3004, 3005, 3006, 3007, 3008, 3009, 3010, 3011, 3012

2920.00--the following census blocks:

1018, 1019, 1020, 1021, 2000, 2001, 2002, 2003, 2004, 2005, 2006, 2007, 2008, 2009, 4007, 4008, 4010, 9008

2941.20--the following census blocks:

1000, 1001, 1002, 1003, 1004, 2000, 2001, 2002, 2003, 2004, 2005, 2006, 2007, 3017, 3018, 3019, 3020, 3021, 3022, 3023, 3024, 3025, 3026, 3027, 3028, 3029, 3030, 3031, 3032, 3033, 3034, 3035, 3036, 3037, 3038, 3039, 3040, 3041, 3042, 3043, 3044, 3045, 3046, 3047, 3048, 3049, 3050, 3997, 3998

2947.00--the following census blocks:

1000, 1001, 1002, 1003, 1004, 1005, 1006, 1007, 1008, 1009, 1010, 1011, 1012, 1013, 1014, 1015, 1016, 1017, 1018, 1019, 1020, 1021, 1022, 1023, 1024, 2000, 2001, 2002, 2003, 2004, 2005, 2006, 2007, 2008, 2009, 2010, 2011, 2012, 2013, 2014, 2015, 2016, 2017, 2018, 2019, 2020, 2021, 2022, 2023, 2024, 2027, 2028, 2037, 3007, 3008, 3009, 3010, 3011, 3014, 3015, 3016, 3017, 3018, 3019, 3020, 3021, 3022, 3023, 3024, 4000, 4001, 4002, 4003, 4004, 4005, 4006, 4007, 4008, 4009, 4010, 4011, 4012, 4013, 4014, 4015, 4016, 4017, 4018, 4019, 4020, 4021, 4022, 4023, 4024, 4025, 4026, 4027, 5000, 5001, 5002, 5003, 5004,

2001 Cal. Legis. Serv. Ch. 348 (A.B. 632) (WEST)

5005, 5006, 5007, 5008, 5009, 5010, 5011, 5012, 5013, 5014, 5015, 5016, 5017, 5018, 5019, 5020, 5021, 5022, 5023, 6000, 6001, 6002, 6003, 6004, 6005, 6006, 6007, 6008, 6009, 6010, 6011, 6012, 6013, 6014, 6015, 6016, 6017, 6018, 6020, 6021, 6022, 6023, 6024, 6025, 6026, 6027, 6028, 6029, 6030, 6031, 6032, 6999

2949.00--the following census blocks:

1000, 1001, 1002, 1003, 1004, 1005, 1006, 1007, 1008, 1009, 1010, 1011, 1012, 1013, 1014, 1015, 1016, 1017, 2000, 2001, 2002, 2003, 2004, 2005, 2006, 2007, 2008, 2009, 2010, 2011, 2012, 2013, 2014, 2015, 2016, 2017, 3004, 3005, 3006, 3007, 3008

2951.01--the following census blocks:

1000, 1001, 1002, 1003, 1004, 2000, 2001, 2002, 2003, 2004, 2005, 2006, 2007, 2008, 2009, 2010, 2011, 2012, 2013, 2014, 2015, 2016, 2017, 2018, 2019, 2020, 2021, 2022, 2023, 2024, 2025, 2026, 2027, 2028, 2029, 2030, 2031, 3000, 3001, 3002, 3003, 3004, 3005, 3006, 3007, 3008, 3013, 3014, 3015, 3018, 3019, 3020

2962.10--the following census blocks:

1001, 1002, 1003, 1004, 1005, 1006, 1008, 1009, 1010, 1011, 1012, 1013, 1014, 1015, 1016, 1017, 1018, 2004, 2005, 2006, 2007, 2008, 2009, 2010, 2013, 2014, 3000, 3001, 3002, 3003, 3004, 3005

2971.20--the following census blocks:

2000, 2001, 2002, 2003, 2004, 2005, 2006, 2007, 2009, 2010, 2011, 3000, 3001, 3002, 3003, 3004, 3006, 3007, 3008, 3011, 3012

2973.00--the following census blocks:

1000, 1001, 1002, 1003, 1004, 1005, 1006, 1007, 1008, 1009, 1010, 2000, 2001, 2002, 2003, 2004, 2005

2974.00--the following census blocks:

1000, 1001, 1002, 1003, 1004, 1005, 1006, 1007, 1008, 1009, 1010, 1011, 1012, 1013, 1014, 1015, 2000, 2005, 2006, 2007, 2008, 2009, 2010, 3001, 3002, 3003, 3004, 3005, 3007, 3008, 3009

2975.00--the following census blocks:

1000, 1001, 1002, 1003, 1004, 1005, 1006, 1007, 1008, 1009, 1010, 1011, 1012, 1013, 1014, 1015, 1016, 1017, 1019, 1025, 1026, 1027, 3000, 3001, 3002, 3003, 3004, 3005

2976.00--the following census blocks:

3000, 3001, 3002, 3003, 3004, 3005, 3006, 3007, 3008, 3009, 3010, 3013, 3014, 4000, 4001, 4002, 4003, 4004, 4005, 4006, 4007, 4008, 4009, 4010, 4011, 4012, 4013, 4014, 4015, 4016, 5000, 5001, 5002, 5003, 5004, 5005, 5006, 5007, 5008, 5009, 9004, 9005, 9006, 9008, 9010, 9011, 9012, 9013, 9014, 9018, 9019, 9020

5435.03--the following census blocks:

1000, 1001, 1006, 1007, 1008, 1010, 1011, 1012, 1013, 1014, 1015, 1016, 2000, 2001, 2002, 2003, 2004, 2005, 2006, 2007, 2008, 2009, 2010, 2011, 2012, 2013, 2014

6015.01--the following census blocks:

1005, 1006, 1007, 1008, 1009, 2004, 2009, 2010, 2011, 2012

6016.00--the following census blocks:

1000, 1001, 1002, 1003, 1004, 2000, 2001, 2002, 2003, 2004, 3000, 3001, 3002, 3003, 3004, 3008, 3009, 3010

6017.00--the following census blocks:

1001, 1002, 1003, 1004, 1005, 1006, 2000, 2001, 2002, 2003, 3000, 3001, 3002, 3003, 4000, 4001, 4002, 4003, 4004, 4006

6018.01--the following census blocks:

1008, 1009, 1010, 2004, 2005

6018.02--the following census blocks:

1001, 1002, 1003, 1004, 1005, 1006, 1009, 1010, 2000, 2001, 2002, 2003

6022.00--the following census block:

5007

6032.00--the following census blocks:

1001, 3004, 3005

6033.02--the following census blocks:

3005, 3006, 3009, 3010

6500.01--the following census blocks:

1002, 1003, 1004, 1005, 1006, 1007, 1008, 1009, 1010, 1011, 2000, 2001, 2002, 2003, 2004, 2005, 2006, 2007, 2008, 2009, 2010, 2011, 2012, 2013, 2014, 2015, 2016, 2017, 2018, 2019, 3000, 3001, 3002, 3003, 3004, 3005, 3006, 3007, 3008, 3009, 3010, 3011, 3012, 3013, 4000, 4001, 4002, 4003, 4004, 4005, 4006, 4007, 4008, 4009, 4010, 5001, 5002, 5003, 5004, 5005, 5006, 5007, 5008, 5009, 5010, 5011

6707.01--the following census blocks:

1000, 1003, 1004

<< CA ELEC § 21437 >>

21437. Congressional District 37 consists of the following:

Partial counties in District 37

Los Angeles

Whole Tracts in Los Angeles County

2409.00, 2410.00, 2420.00, 2426.00, 5407.00, 5408.00, 5409.01, 5409.02, 5410.01, 5410.02, 5411.00, 5412.00, 5413.00, 5416.03, 5416.04, 5416.05, 5416.06, 5424.01, 5424.02, 5425.01, 5425.02, 5426.01, 5426.02, 5427.00, 5428.00, 5429.00, 5430.00, 5431.00, 5432.01, 5432.02, 5433.03, 5433.04, 5433.05, 5433.21, 5433.22, 5434.00, 5435.01, 5436.01, 5436.04, 5437.01, 5437.02, 5437.03, 5438.01, 5438.02, 5439.03, 5439.04, 5440.00, 5703.01, 5703.03, 5703.04, 5704.01, 5704.02, 5705.01, 5705.02, 5706.01, 5706.02, 5706.03, 5715.02, 5716.00, 5717.01, 5717.02, 5718.00, 5719.00, 5720.01, 5720.02, 5721.00, 5722.01, 5722.02, 5723.01, 5723.02, 5724.00, 5725.00, 5726.00, 5727.00, 5728.00, 5729.00, 5730.01, 5730.02, 5731.00, 5732.01, 5732.02, 5733.00, 5734.01, 5734.02, 5734.03, 5735.00, 5736.00, 5742.02, 5749.02, 5750.01, 5751.01, 5751.02, 5751.03, 5752.01, 5752.02, 5753.00, 5754.01, 5754.02, 5755.00, 5758.01, 5758.02, 5758.03, 5759.01, 5759.02, 5762.00, 5763.00, 5764.01, 5764.02, 5764.03, 5765.01, 5765.02, 5765.03, 5768.01, 5768.02, 5769.01, 5769.02, 5771.00

Partial Tracts in Los Angeles County

2408.00--the following census blocks:

2000, 2001, 2002, 2003, 2004, 2005, 2006, 2007, 2008, 2009, 2010, 3000, 3001, 3002, 3003, 3004, 3005, 3006, 3007, 3008, 3009, 3010

2414.00--the following census blocks:

2008, 4022, 4023

2422.00--the following census blocks:

3006, 4005

2423.00--the following census blocks:

3005, 3006, 3007

2427.00--the following census blocks:

1000, 1001, 1002, 1003, 1004, 1005, 1006, 1007, 1008, 1009, 1011, 1012, 2000, 2001, 2002, 2003, 2004, 2005, 3000, 3001, 3002, 3003, 3004, 3005, 3006, 4000, 4001, 4002, 4003, 4004, 4005, 4006, 4007, 4008, 5000, 5001, 5002, 5003, 5004, 5005, 5006, 5007, 5008, 5009

2430.00--the following census blocks:

1000, 1001, 1002, 1004, 1005, 2002

2431.00--the following census blocks:

1001, 1002, 1004, 1005, 2000, 2001, 2002, 2004, 2005, 2006, 3001, 3002, 3003, 3004, 3005, 3006

2911.10--the following census blocks:

2000, 2003, 2004, 2005, 2006, 2007, 2008, 2010, 2011, 2012, 2013, 2014, 2015, 2016

2911.20--the following census blocks:

1000, 1001, 1002, 1003, 1004, 1005, 1019, 1020, 1021, 1022

2911.30--the following census blocks:

3000, 3008, 3009

2912.10--the following census block:

3009

2913.00--the following census blocks:

1000, 1001, 1002, 1003, 1004, 1005, 1006, 1007, 1008, 1009, 1010, 1011, 1012, 1013, 1019, 1020, 1021, 1022, 1997, 1998, 1999, 2000, 2001, 2002, 2003, 2004, 2005, 2006

2920.00--the following census blocks:

1000, 1001, 1002, 1003, 1004, 1005, 1006, 1007, 1008, 1009, 1010, 1011, 1012, 1013, 1014, 1015, 1016, 1017, 1022, 1023, 3000, 3001, 3002, 3003, 3004, 3005, 3006, 3007, 3008, 3009, 3010, 3011, 4000, 4001, 4002, 4003, 4004, 4005, 4006, 4009, 4011, 4012, 4013, 4014, 9000, 9001, 9002, 9003, 9004, 9005, 9006, 9007

2941.20--the following census blocks:

3000, 3001, 3002, 3003, 3004, 3005, 3006, 3007, 3008, 3009, 3010, 3011, 3012, 3013, 3014, 3015, 3016, 3999

5352.00--the following census block:

3010

5406.00--the following census blocks:

1004, 1005, 1006, 1007, 1008, 1009, 2003, 2004, 3003, 3004, 3005

5414.00--the following census blocks:

1001, 1002

5418.01--the following census blocks:

3000, 3001, 3002, 3003

5418.02--the following census blocks:

2002, 2003, 2006, 2007

5420.00--the following census blocks:

1002, 1003, 1004, 1005, 1006, 1007, 1008, 1009, 1010, 1011, 1012, 1013, 2000, 2001, 2002, 2003, 2004, 2005, 2006, 2007, 2008, 2009, 2010, 2011, 2012, 3001, 3002, 3003, 3004, 3005, 3006, 3007, 3008, 3009, 3010, 3011, 3012, 3013, 3014, 3015, 3016, 3017

5421.01--the following census blocks:

1000, 1001, 1002, 1003, 1004, 1005, 1006, 1007, 1008, 1009, 1010, 1011, 1012, 1013, 1014, 1015, 1016, 1017, 1018, 1019, 1020, 1021, 1022, 1023, 2000, 2001, 2002, 2003, 2004, 2005, 2006, 2007, 2008, 2009, 2010, 2011, 2012, 2013, 2014, 2015, 2016, 2017, 2021, 2022, 2023, 2028, 2029, 3001, 3002, 3003, 3004, 3005, 3006, 3007, 3008, 3009, 3010, 3011, 3012, 3013, 3014, 3015, 3016, 3017, 3018, 3019, 3020, 3021, 3022

5421.02--the following census blocks:

1000, 1001, 1005, 1006, 1007, 1008, 1009, 1010, 1011, 1012, 1013, 1014, 1015, 1016, 1017, 1019, 1020, 1021, 1022, 1998, 2000, 2001, 2002, 2003, 2004, 2005, 2006, 2007, 2008, 2009, 2010, 2011, 2012, 2013, 2014, 2015, 2016, 3000, 3001, 3002, 3003, 3004, 3005, 3006, 3007, 3008, 3009, 3010, 3011, 4000, 4001, 4002, 4003, 4004, 4005, 4006, 4007, 4008, 4009

5422.00--the following census blocks:

1000, 1001, 1002, 1003, 1004, 1005, 1006, 1007, 1008, 1009, 1010, 1011, 1012, 1013, 1014, 1015, 1016, 1017, 1018, 1019, 1020, 1994, 1995, 1997, 1998, 2000, 2001, 2002, 2003, 2004, 2005, 2006, 2007, 2008, 2009, 2010, 2011, 2012, 2013, 2014, 2015, 2016, 2017, 2018, 2019, 2020, 2021, 2022, 2023, 2024, 2025, 2026, 2027, 2028, 2029, 2030, 2031, 2032, 2033, 2034, 2035, 2036, 2037, 2038, 2039, 2040, 2041, 2042, 3000, 3001, 3002, 3003, 3004, 3005, 3006, 3007, 3008, 3009, 3010, 3011

5435.03--the following census blocks:

1002, 1003, 1004, 1005, 1009

5702.02--the following census blocks:

1000, 1001, 1002, 1003, 1004, 2000, 2001, 2002, 2003, 2004, 2005, 2006, 2007, 2008, 2009, 2010, 2011, 2012, 2013, 2014, 2015, 2016, 2017, 2018, 2019, 2020, 3000, 3001, 3002, 3003, 3004, 3005, 3006, 3007, 3008, 3009, 3010, 3011, 3012, 3013, 3014, 3015, 4000, 4001, 4002, 4003, 4004, 4005, 4006, 4007, 4008, 4009, 5000, 5001, 5002, 5003, 5004, 5009, 5010, 5011, 5012, 5013, 5014, 5015, 5016, 5017

5702.03--the following census blocks:

2005, 2007, 2008, 2009, 2010, 2016, 2017, 2018, 2019, 2020, 2021, 2022

5702.04--the following census blocks:

2001, 2002, 2005, 2006, 2009, 2010, 2013

5712.00--the following census blocks:

1000, 1001, 1002, 1003, 1004, 1005, 1006, 1007, 2000, 2001, 2002, 2003, 2004, 2005, 2006, 2007, 2008, 2009, 3000, 3001, 3002, 3003, 3004, 3005, 3006, 3007, 3008, 3009, 4000, 4001, 4002, 4003, 4004, 4005, 4006, 4007, 5000, 5001, 5002, 5003, 5004, 5005, 5006, 5007, 5008, 6000, 6001, 6002, 6003, 6004, 6005, 6006, 6007, 6008, 6009, 7000, 7001, 7002, 7006, 7007, 7008, 7009, 7010, 7011, 7012, 7013, 7014

5715.01--the following census blocks:

1009, 1010, 1011, 1012, 1013, 1014, 1015, 1016, 1017, 1018, 1019, 2000, 2001, 2002, 2003, 2004, 2005, 2006, 2007, 2008, 2009, 2010, 2011, 3000, 3001, 3002, 3003, 3004, 3005, 3006, 3007, 3008, 3009, 3010, 4000, 4001, 4002, 4003, 4004, 4005, 4006, 4007, 4008, 4009, 4010, 4011, 5000, 5001, 5002, 5003, 5004,

5005, 5006, 5007, 5008, 5009, 5010

5737.00--the following census blocks:

3000, 3001, 3002, 3003, 3004, 3005, 3006, 3007, 3008, 3009, 3010, 4000, 4001, 4002, 4003, 4004, 4005, 4006, 4007, 4008, 5000, 5001, 5002, 5003, 5004, 5005, 5006, 5007, 5008, 6000, 6001, 6002, 6003, 6004, 6005, 6006, 6007, 6008

5741.00--the following census blocks:

4001, 4002, 4003, 4004, 4005, 4006, 4007, 4008, 4009, 4010, 4011, 4012, 5001, 5002, 5003, 5004, 5005, 5006, 5007

5750.02--the following census blocks:

1000, 1001, 1002, 1003, 1004, 1005, 1006, 1007, 1008, 1009, 1010, 1011, 1012, 1013, 2000, 2001, 2002, 2003, 2004, 2005, 2006, 2007, 2008, 2009, 2010, 2011, 2012, 2013, 2014, 2015, 2016, 2017, 2018, 2019, 2020, 3001, 3002, 3003, 3004, 3005, 3006, 3007, 3008, 3009, 3010, 3011, 3012, 3013, 3014, 3015, 3016, 3017, 3018, 3019

5760.00--the following census blocks:

1000, 1001, 1003, 1004

5761.00--the following census blocks:

1000, 1001, 1002, 1003, 1004, 1005, 1006, 1007, 1008, 1009, 1010, 1011, 3000, 3001, 3002, 3003, 3004, 3005, 3006, 3007, 3008, 3009, 3010, 3011, 3012, 3013, 3014, 3015, 3016, 3017, 3018, 3019, 3020, 3021, 3022, 3023, 3024, 3025, 3026, 3027, 3028, 3029, 3030

5766.01--the following census blocks:

2000, 2001, 2002, 2003, 2004, 2005, 3000, 3001, 3002, 3003, 3004, 3005

5766.02--the following census blocks:

1000, 1001, 1002, 1003, 1004, 1005, 1006, 1007, 3000, 3001, 4000, 4001, 4002, 4003, 4004

5767.00--the following census blocks:

1000, 1001, 1002, 1003, 1004, 1005, 1006, 1007, 1008, 1009, 1010, 1011, 2002, 2003, 3000, 3001, 3002, 3003, 3004, 3005, 3006, 3007, 3008, 3009, 3010, 3011, 3012, 3013, 3014, 3015

5770.00--the following census blocks:

1000, 1001, 1002, 1003, 1004, 1005, 1006, 1007, 1008, 1009, 1010, 1011, 1012, 1013, 1014, 1015, 2000, 2001, 2002, 2003, 2004, 2005, 2006, 2007, 2008, 2009, 2010, 2011, 3000, 3001, 3002, 3003, 3004, 3005, 3006, 3007, 3008, 3009, 3010, 3011, 3012, 3013, 4000, 4001, 4002, 4003, 4004, 4005, 4006, 4007, 4008, 4009, 4010, 4011, 5014, 5015

5772.00--the following census blocks:

1000, 1001, 1002, 1003, 1004, 1005, 1006, 1007, 1008, 3000, 3001, 3002, 3003, 4000, 4001, 4002, 4003, 4004, 4005, 4006, 4007, 4008, 4009, 4010, 4011, 4012, 4013, 4014

5774.00--the following census block:

1007

5776.03--the following census blocks:

3006, 3007, 3008, 3009, 4002, 4003, 4004, 4005, 4006, 4007, 4008, 4009, 4010, 4011, 4012, 4013, 4014, 4018

21438. Congressional District 38 consists of the following:

Partial counties in District 38

Los Angeles

Whole Tracts in Los Angeles County

4017.03, 4017.04, 4021.01, 4021.02, 4022.00, 4023.01, 4023.02, 4024.02, 4024.03, 4024.04, 4025.01, 4025.02, 4026.00, 4027.02, 4027.03, 4027.04, 4028.01, 4028.02, 4029.01, 4029.02, 4030.00, 4033.17, 4033.18, 4071.01, 4071.02, 4072.00, 4073.01, 4073.02, 4076.00, 4077.01, 4077.02, 4078.00, 4081.32, 4082.02, 4083.01, 4083.02, 4083.03, 4084.01, 4084.02, 4085.01, 4085.02, 4086.01, 4086.23, 4086.24, 4086.25, 4088.00, 5004.02, 5005.00, 5006.00, 5007.00, 5008.00, 5009.00, 5024.01, 5024.02, 5025.00, 5026.01, 5026.02, 5027.00, 5028.00, 5300.04, 5300.05, 5300.06, 5301.01, 5301.02, 5302.02, 5302.03, 5302.04, 5303.02, 5316.03, 5316.04, 5317.01, 5317.02, 5318.00, 5319.02, 5320.02, 5321.01, 5321.02, 5500.00, 5501.00, 5502.00, 5503.00, 5519.00, 5520.00, 5521.00, 5522.00, 5523.00, 5524.00, 5526.01, 5526.02, 5527.00, 5528.00, 5529.00, 5547.00

Partial Tracts in Los Angeles County

4013.02--the following census blocks:

2016, 2017, 2018, 3017, 3021, 3022, 3023, 3024, 3027, 3028, 3029

4017.01--the following census blocks:

1016, 1017, 1018, 1019, 1020, 1023, 2022, 2023, 2024, 2025, 2026, 2027, 2028, 2030, 2031, 2032, 2033, 2034, 2035, 2036, 2037, 2038, 2039

4024.01--the following census blocks:

1000, 1001, 1002, 1003, 1004, 1005, 1006, 1007, 1008, 1009, 1010, 1011, 1012, 1013, 1014, 1015, 1016, 1017, 2000, 2001, 2002, 2003, 2004, 2005, 2006, 3000, 3001, 3002, 3003, 3004, 3005, 3006, 3007, 4000, 4001, 4002, 4003, 4004, 4005, 4006, 4007, 4008, 4009, 4010

4032.00--the following census blocks:

1000, 1002, 1003, 1004, 1005, 1006, 1007, 1008, 1009, 1010, 1011, 1012, 1013, 1014

4033.03--the following census blocks:

1000, 1001, 1002, 1003, 1004, 1005, 1006, 1007, 1008, 1009, 1010, 1011, 1012, 1015, 1017, 1018, 1019, 1020, 1021, 1022, 1023, 1024, 1025, 1026, 1046, 1047, 1048, 1049, 1050, 1051

4033.12--the following census blocks:

1000, 1001, 1002, 1003, 1004, 1005, 1006, 1009, 1012, 1024, 2015, 2016, 2017, 2018, 2021

4033.16--the following census blocks:

1012, 1014, 1015

4033.21--the following census blocks:

4000, 4001, 4002, 4003, 4004, 4005, 4006, 4007, 4008, 4009, 4010, 4011, 4012, 4013, 4014, 4015, 4016, 4017

4047.03--the following census blocks:

1009, 1998, 1999, 2005, 2006

4066.02--the following census blocks:

4009, 4010

4069.00--the following census blocks:

2000, 2001, 2003, 2004, 2005, 2006, 2007, 2008, 2009, 2010, 2011, 2012, 2013, 3000, 3001, 3002, 3003, 3004, 3005, 3006, 3007, 3008, 3009, 3010, 3011, 3012, 3013, 3014, 4000, 4002, 4003, 4004, 4005, 4006, 4007, 4008, 4009, 4010, 4011, 4012, 4013, 4014, 4015, 4016, 4017, 4018, 4019, 4020

4070.01--the following census blocks:

1002, 1003, 1004, 1005, 1006, 1007, 1008, 1009, 1998, 1999, 2001, 2003, 2007, 2008, 2009, 2010, 2011, 2012, 2013, 2014, 2015, 2016, 3000, 3001, 3002, 3003, 3004, 3005, 3006, 3007, 3008, 3009, 3010, 3011, 3012, 3013, 3014, 3015, 3016, 3017, 3018, 3019

4070.02--the following census blocks:

1000, 1001, 1002, 1003, 1004, 1005, 1006, 1007, 1008, 1009, 1010, 1011, 1012, 1013, 1014, 2000, 2001, 2002, 2003, 2004, 2005, 2006, 2007, 2008, 2009, 2010, 2011, 2012, 2013, 2014, 2015, 2016, 2017, 2018, 2019, 2020, 2021, 2022, 2023, 2024, 2025, 2026, 2027, 2031, 2032, 2033, 2034, 2035, 2036, 2985, 2986, 2987, 2997, 2999

4075.00--the following census blocks:

1001, 1002, 1003, 1004, 1005, 1006, 2000, 2001, 2002, 2003, 2004, 2005, 2006, 2007, 2008, 3000, 3001, 3002, 3003, 3004, 3005, 3006, 3007, 3008, 3009, 4000, 4001, 4002, 4003, 4004, 4005, 4006, 4007, 5000, 5001, 5002, 5003, 5004, 5005, 5006, 5007, 5008, 5009, 5010, 5011, 5012, 5013, 5014, 5015

4079.00--the following census blocks:

1000, 1001, 1002, 1003, 1004, 1005, 1006, 1007, 1008, 1009, 1010, 1026, 1027, 1028, 1029, 2000, 2001, 2002, 2003, 2004, 2005, 2006, 2007, 2008, 2009

4080.02--the following census blocks:

3009, 3011, 3014

4081.01--the following census blocks:

1029, 1030, 1031, 1039, 1040, 1041, 2005, 2006, 2008, 2012, 2013

4081.02--the following census blocks:

1000, 1001, 1002, 1003, 1004, 1005, 1006, 1007, 1008, 1009, 1010, 1011, 1012, 1015, 1016, 1020, 1021, 1022, 2000, 2001, 2002, 2003, 2004, 2005, 2006, 2007, 2008, 2009, 3000, 3001, 3002, 3003, 3004, 3005, 3006, 3007, 3008, 3009, 3010, 3011

4082.11--the following census blocks:

1000, 1001, 1002, 1003, 1004, 1005, 1006, 1007, 1008, 1009, 1010, 1011, 1012, 1013, 1014, 1015, 1016, 1017, 1018, 1019, 1020, 1021, 1022, 1023, 1024, 1025, 1026, 1027, 1028, 1029, 1030, 1031, 1032, 1033, 1034, 1035, 1036, 1037, 1038, 1039, 1040, 1041, 1042, 1043, 1044, 1045, 1046, 1047, 1048, 1049, 1050, 1051, 1052, 1053, 1054, 1055, 1056, 1057, 1058, 1059, 1060, 1061, 1063, 1064, 1065, 1068, 1069, 1070, 1071, 1072, 1073, 1074, 1075, 1076, 1077, 1078, 1079, 1080, 2000, 2001, 2002, 2003, 2004, 2005, 2006, 2007, 2008, 2009, 2010, 2011, 3000, 3001, 3002, 3003, 3004, 3005, 3006, 3007, 3008, 3009, 3010, 3011, 3012, 3013, 3014, 3015, 3016

4082.12--the following census blocks:

1000, 1001, 1002, 1003, 1004, 1005, 1006, 1007, 1008, 1009, 1010, 1011, 1012, 1013, 1014, 1015, 1016, 1017, 1018, 1019, 1020, 1021, 1022, 1023, 2003, 2004, 2005, 2006, 2007, 2008, 2009, 3000, 3001, 3002, 3005, 3016

4085.03--the following census blocks:

1000, 1001, 1002, 1003, 1004, 1005, 1006, 1007, 1008, 1009, 1010, 1011, 1012, 1013, 2000, 2001, 2002, 2003, 2004, 2005, 2006, 2007, 2008, 2009, 2010, 2011, 2012, 2013, 3000, 3001, 3002, 3003, 3004, 3005, 3006, 3007, 3008, 3009, 3010, 3011, 3012, 3013, 3014, 3015, 3016, 3017, 3018, 3019, 3020, 3021, 3022, 3023, 3024, 3025, 3026, 3027, 3028, 3029, 3030, 3031, 3032, 3033, 3034, 3035, 3036

4086.26--the following census block:

1008

4086.27--the following census blocks:

1017, 1018

4086.28--the following census blocks:

1000, 1001, 1002, 1003, 1004, 1005, 1006, 1007, 1008, 1009, 1010, 1011, 1012, 2000, 2001, 2002, 2003, 2004, 2005, 2006, 2007, 2008, 2009, 2010, 2011, 2012, 3000, 3001, 3002, 3003, 3004, 3005, 3006, 3007, 3008, 3009, 3010, 3011, 3012, 3013

4086.29--the following census blocks:

1000, 1001, 1002, 1003, 1004, 1005, 1006, 1007, 1009, 1010, 2000, 2001, 2002, 2003, 2004, 2005, 2006, 2007, 2008

4338.02--the following census blocks:

2037, 2038, 2996, 2997

4824.02--the following census blocks:

2008, 2009, 2010, 2012, 2013, 2014, 2015, 2016, 2017, 2018, 2032, 2033, 2034

4825.21--the following census blocks:

2002, 2003, 2004, 2005, 2006, 2008, 2009, 2010, 2011, 2012, 2013, 3000, 3001, 3002, 3003, 3016, 3017, 3021, 3022, 3023, 3024

4825.22--the following census blocks:

1002, 1003, 1004, 1005, 1006, 1007, 1008, 1009, 1010, 1011, 1012, 1013, 1014, 1015, 1016, 1017, 1018, 1021, 1022, 1023, 1024, 2000, 2001, 2002, 2003, 2004, 2005, 2006, 2007, 2008

4828.00--the following census blocks:

1000, 1002

5003.00--the following census blocks:

1000, 1001, 1002, 1003, 1004, 1005, 1006, 1007, 1008, 1009, 1010, 1011, 1012, 1013, 1014, 1015, 1016, 1017, 1018, 1019, 1020, 1021, 1022, 1023, 1024, 1025, 1028, 1029, 9000, 9001, 9002, 9003, 9004, 9005, 9006, 9007, 9008

5004.01--the following census blocks:

1000, 1002, 1003, 1004, 1005, 1006, 1007, 1008, 1009, 1010, 1011, 1012, 1013, 1014, 1015, 1016, 1017, 1018, 1019, 1020, 1021, 1022, 1023, 1024, 1025, 1026, 1998, 1999, 2000, 2001, 2005, 2006, 2012, 2013, 2014, 2015, 2016, 2017, 3000, 3001, 3002, 3003, 3004, 3005, 3006, 3007, 3008, 3009, 3010, 3011, 3012, 3013, 3998, 3999, 4000, 4001, 4002, 4003, 4004, 4005, 4006, 5000, 5001, 5002, 5003, 5004, 5005, 5006

5010.00--the following census blocks:

1003, 1012, 1998, 1999

5012.00--the following census blocks:

1005, 1006, 2013, 2014, 2020, 2998, 2999

5015.01--the following census blocks:

1000, 1001, 1002, 1003, 1004, 1005, 1006, 1012, 1013, 1014, 1015, 1016, 1017, 1018, 1021, 1022, 1023, 1024, 1025, 1030, 1032, 1033, 1034

5016.00--the following census block:

9017

5022.00--the following census blocks:

1998, 1999, 4007, 4008

5023.01--the following census blocks:

1014, 1015, 2004, 4000, 5017, 5018

5023.02--the following census blocks:

1000, 1003, 1004, 1011, 1013, 1015, 1019, 1021

5029.01--the following census blocks:

2004, 2022

5029.02--the following census blocks:

1001, 1002, 1003, 1015, 1016, 1017, 1018, 1019, 1020, 1024, 1027, 2006, 2007, 2008, 2009, 2010, 2011, 2012, 2013, 2014, 2015, 2016, 2017, 2018, 2019, 2020, 2021, 2022, 2023, 2024, 2025, 2026, 2027, 3003

5030.00--the following census blocks:

1000, 1005

5041.01--the following census blocks:

1003, 3007, 3008

5041.02--the following census blocks:

1000, 1001, 1002, 1003, 1004, 1005, 1006, 1007, 1008, 1009, 1010, 1011, 1012, 1013, 1014, 1015, 1016, 1017, 1018, 1019, 1020, 1021, 1022, 1023, 1024, 1025, 1026, 1027, 1028, 1029, 1030, 1031, 1995, 1996, 1997, 1998, 1999, 2000, 2001, 2002, 2003, 2005, 2006, 2007, 2008, 2009, 2010, 2011, 2012, 2013, 2014, 2015, 2016, 2017, 2018, 2019, 2020, 2023, 2024, 2025, 2026, 2027, 2028, 2029, 2030, 2031, 2996, 2997, 2998, 2999

5300.03--the following census blocks:

1002, 1003, 1006, 1007, 1008, 1009, 1010, 1011, 1012, 1013, 1014, 1015, 1016, 1017, 1018, 1019, 1020, 1021, 1022, 1023, 2000, 2001, 2002, 2003, 2004, 2005, 2006, 2007, 2008, 3000, 3001, 3002, 3003, 3004, 3005, 3006, 3007, 3008, 3009

5303.01--the following census blocks:

1001, 1002, 1003, 1004, 1005, 1006, 1007, 1008, 1009, 1010, 1011, 1012, 1013, 1014, 1015, 1016, 2000, 2001, 2002, 2003, 2004, 2005, 2006, 2007, 2008

5305.00--the following census block:

3006

5315.01--the following census blocks:

1000, 1001, 1002, 1003, 1004, 1005, 2000, 2001, 2002, 2003, 2004, 2005, 2006, 2007, 3000, 3001, 3002, 3003, 3004, 3005, 3006, 3007, 7013, 7015, 7016, 7018, 7019

5315.02--the following census block:

4000

5316.02--the following census blocks:

1000, 1001, 1002, 1003, 1004, 1005, 1006, 1007, 1008, 1009, 2000, 2001, 2002, 2004, 2005, 3000, 3001, 3002, 3003, 3004, 3005, 3006, 3007, 3008, 3009, 3010

5319.01--the following census blocks:

4000, 4001, 4002, 4003, 4004, 4005, 4006, 4007, 4008, 5000, 5001, 5002, 5004, 5005, 5006, 5007, 5008, 5009, 6000, 6001, 6002, 6003, 6004, 6005, 6006, 6007, 6008, 7000, 7001, 7002, 7003, 7004, 7005, 7006, 7007, 7008, 7009, 7010, 7011, 7012

5320.01--the following census blocks:

1000, 1001, 1002, 1003, 1004, 1006, 1007, 1008, 1009, 1010, 1011, 1012, 1013, 1014, 1015, 1016, 2000, 2001, 2002, 2003, 2004, 2005, 2006, 2007, 2008, 2009, 2010, 3000, 3001, 3002, 3003, 3004, 3005, 3006, 3007, 3008, 3009, 3010, 3011, 3012, 3013, 3014

5322.00--the following census blocks:

1000, 1001, 1002, 1003, 1004, 1005, 1006, 1007, 1008, 1009, 1010, 2000, 2001, 2002, 2003, 2004, 2005, 2006, 2007, 2008, 2009, 2010, 2011, 2012, 2013, 2014, 2015, 2016, 2017, 2018, 2019, 2020, 2021, 2022, 2025, 2026, 2027, 2028, 2029, 2030, 2999, 3000, 3001, 3002, 3004, 3005, 3006, 3007, 3008

5323.04--the following census blocks:

1004, 2060

5530.00--the following census blocks:

1000, 1001, 1002, 1003, 1004, 2000, 2001, 2002, 2003, 2004, 2005, 2006, 3000, 3001, 3002, 3003, 3004, 4000, 4001, 4002, 4003, 4004, 4005, 4007, 4008, 4009, 5000, 5001, 5002, 5003, 5004, 5005, 5006, 5007, 5008, 5009, 5010, 5011, 5012, 5013, 5014, 5015, 5016, 5017, 5018, 5019, 5020, 5021, 5022, 5023, 5024, 5025

5546.00--the following census blocks:

1000, 1001, 1002, 1003, 1004, 1005, 1006, 1007, 1008, 1009, 1010, 1011, 2000, 2001, 2002, 2003, 2004, 2005

<< CA ELEC § 21439 >>

21439. Congressional District 39 consists of the following:

Partial counties in District 39

Los Angeles

Whole Tracts in Los Angeles County

5013.00, 5014.00, 5015.03, 5018.01, 5019.00, 5020.01, 5020.02, 5021.00, 5031.01, 5031.02, 5032.01, 5032.02, 5033.01, 5033.02, 5035.01, 5036.01, 5036.02, 5037.01, 5037.02, 5037.03, 5038.01, 5038.02, 5039.01, 5039.02, 5040.01, 5040.02, 5349.00, 5350.00, 5353.00, 5355.01, 5355.02, 5355.03, 5356.03, 5356.04, 5356.05, 5356.06, 5356.07, 5357.01, 5357.02, 5358.02, 5358.03, 5358.04, 5359.01, 5359.02, 5360.00, 5361.01, 5361.02, 5362.00, 5400.00, 5401.01, 5401.02, 5402.01, 5402.02, 5402.03, 5403.00, 5404.00, 5405.01, 5405.02, 5415.00, 5417.00, 5535.01, 5535.02, 5536.01, 5536.02, 5537.01, 5537.02, 5538.01, 5538.02, 5539.01, 5539.02, 5545.11, 5545.12, 5545.13, 5545.14, 5545.15, 5545.16, 5545.17, 5545.18, 5545.19, 5545.21, 5545.22, 5548.01, 5548.02, 5549.00, 5550.01, 5550.02, 5551.02, 5551.03, 5551.04, 5552.11, 5552.12, 5700.01, 5700.02, 5700.03, 5701.00, 5707.01, 5707.02, 5708.00, 5709.01, 5709.02, 5711.01, 5711.02, 5713.00, 5714.00

Partial Tracts in Los Angeles County

2422.00--the following census blocks:

1000, 1007

2427.00--the following census blocks:

1010, 1013, 1014

2430.00--the following census blocks:

1003, 1006, 1007, 1008, 1009, 2004, 2005, 3000, 3008, 4000, 4001, 4002, 4003, 4004, 4005, 4006, 4007, 4008, 4009

2431.00--the following census blocks:

1000, 1003, 1006, 1007, 1008, 1009, 2003, 3000

5002.02--the following census block:

3007

5003.00--the following census blocks:

1026, 1027

5004.01--the following census blocks:

2002, 2003, 2004, 2007, 2008, 2009, 2010, 2011

5010.00--the following census blocks:

1000, 1001, 1002, 1004, 1005, 1006, 1007, 1008, 1009, 1010, 1011, 2000, 2001, 2002, 2003, 2004, 2005, 2006, 2007, 2008, 2009, 2010, 2011, 2012, 2013, 3000, 3001, 3002, 3003, 3004, 3005, 3006, 3007, 3008, 4000, 4001, 4002, 4003, 4004, 4005, 4006, 4007, 4008, 4009, 4010, 4011, 4012, 4013, 5000, 5001, 5002, 5003, 5004, 5005, 5006, 5007, 5008, 6000, 6001, 6002, 6003, 6004, 6005, 6006, 6007, 6008, 6009, 6010, 6011, 6012, 6013, 6014, 7000, 7001, 7002, 7003, 7004, 7005, 7006, 7007, 7008, 7009, 7010, 7011, 7012, 7013, 7014, 7015, 8000, 8001, 8002, 8003, 8004, 8005, 8006, 8007, 8008, 8009, 8010

5012.00--the following census blocks:

1000, 1001, 1002, 1003, 1004, 1007, 1008, 1009, 1010, 1011, 1012, 1013, 1014, 1015, 1016, 1017, 1018, 1019, 1020, 1021, 1022, 2000, 2001, 2002, 2003, 2004, 2005, 2006, 2007, 2008, 2009, 2010, 2011, 2012, 2015, 2016, 2017, 2018, 2019, 2021, 2022, 2023, 2024, 2025, 2026, 2027, 2028, 2029, 2030, 2031, 2032, 2033, 2034, 2035, 2036, 2037, 2038, 2039, 2040, 2041, 2042, 2043, 2044, 2045, 2046

5015.01--the following census blocks:

1007, 1008, 1009, 1010, 1011, 1019, 1020, 1026, 1027, 1028, 1029, 1031

5015.04--the following census blocks:

1000, 1001, 1002, 1003, 1004, 1005, 1006, 1007, 2000, 2001, 2002, 2003, 2004, 2005, 2006, 2007, 2008, 2009, 2010, 3000, 3001, 3002, 3003, 3004, 3005, 3006, 3007, 4000, 4001, 4002, 4003, 4004, 4005, 4006, 4007

5016.00--the following census blocks:

2002, 2005, 2006, 2007, 2008, 2009, 9014

5017.00--the following census blocks:

3007, 4006, 4007

5018.02--the following census blocks:

1000, 1001, 1002, 2002, 2003, 2004, 2005, 2006, 2007, 2008, 3000, 3001, 3002, 3003, 3004, 3005, 3006, 3007, 3008, 3009, 3010, 3011, 3012, 3013, 3014

5022.00--the following census blocks:

1000, 1001, 1002, 1003, 1004, 1005, 1006, 1007, 1008, 1009, 1010, 1011, 1012, 1013, 1014, 1015, 1016, 1017, 1018, 1019, 1020, 2000, 2001, 2002, 2003, 2004, 2005, 2006, 2007, 2008, 2009, 3000, 3001, 3002, 3003, 3004, 3005, 3006, 3007, 3008, 3009, 3010, 4000, 4001, 4002, 4003, 4004, 4005, 4006, 4009, 5000, 5001, 5002, 5003, 5004, 5005, 5006, 5007, 5008, 5009, 5010, 5011, 5012, 5013

5023.01--the following census blocks:

1000, 1001, 1002, 1003, 1004, 1005, 1006, 1007, 1008, 1009, 1010, 1011, 1012, 1013, 1016, 2000, 2001, 2002, 2003, 2005, 2006, 3000, 3001, 3002, 3003, 3004, 3005, 3006, 3007, 3008, 3009, 3010, 3011, 3012, 3013, 3014, 4001, 4002, 4003, 4004, 4005, 4006, 4007, 4008, 4009, 4010, 4011, 4012, 4013, 4014, 5000, 5001, 5002, 5003, 5004, 5005, 5006, 5007, 5008, 5009, 5010, 5011, 5012, 5013, 5014, 5015, 5016

5023.02--the following census blocks:

1001, 1002, 1005, 1006, 1007, 1008, 1009, 1010, 1012, 1014, 1016, 1017, 1018, 1020, 1022

5029.01--the following census blocks:

1000, 1001, 1002, 1003, 1004, 1005, 1006, 1007, 1008, 2000, 2001, 2002, 2003, 2005, 2006, 2007, 2008, 2009, 2010, 2011, 2012, 2013, 2014, 2015, 2016, 2017, 2018, 2019, 2020, 2021, 3000, 3001, 3002, 3003, 3004, 3005, 3006, 3007, 3008, 3009

5029.02--the following census blocks:

1000, 1004, 1005, 1006, 1007, 1008, 1009, 1010, 1011, 1012, 1013, 1014, 1021, 1022, 1023, 1025, 1026, 2000, 2001, 2002, 2003, 2004, 2005, 3000, 3001, 3002

5030.00--the following census blocks:

1001, 1002, 1003, 1004, 1006, 1007, 2000, 2001, 2002, 2003, 2004, 2005, 2006, 2007, 3000, 3001, 3002, 3003, 3004, 3005, 3006, 3007, 3008

5034.02--the following census blocks:

1001, 1011, 2000, 2001, 2002, 2003, 2004, 2005, 2006, 2007, 2008, 2009, 2010, 2011, 2012, 2013, 2014, 2015, 3000, 3001, 3002, 3003, 3004, 3005, 3006, 3007, 3008, 3009, 3010

5035.02--the following census blocks:

2000, 2001, 2002, 2003, 2004, 2005, 2006, 2007, 2008, 3000, 3001, 3002, 3003, 3004, 3005, 3006, 3007, 3008, 3009, 3010, 3011, 3012, 4000, 4001, 4002, 4003, 4004, 4005, 4006, 5002, 5004, 5005, 5007

5041.01--the following census blocks:

1000, 1001, 1002, 1004, 1005, 1006, 1007, 1008, 1009, 1010, 1011, 1012, 1013, 1014, 1015, 1016, 1017, 1018, 1019, 1020, 1021, 2000, 2001, 2002, 2003, 2004, 2005, 2006, 2007, 2008, 2009, 2010, 2011, 3000, 3001, 3002, 3003, 3004, 3005, 3006

5041.02--the following census blocks:

2004, 2021, 2022, 2995

5329.00--the following census block:

3005

5330.00--the following census blocks:

4010, 4013

5351.01--the following census blocks:

1000, 1001, 1002, 1003, 1004, 1005, 1006, 1007, 1008, 1009, 1010, 1011, 2000, 2007, 3000, 3001, 3003, 3004, 3007, 3008, 5000

5351.02--the following census blocks:

1000, 1001, 1002, 1005, 1006, 1007, 1008, 1010, 1011, 1013

5352.00--the following census blocks:

1000, 1001, 1008

5354.00--the following census blocks:

1000, 1001, 1002, 1003, 1004, 1005, 1006, 1007, 1008, 2000, 2001, 2002, 2003, 2004, 2005, 2006, 2007, 2008, 2009, 2010, 2011, 3000, 3001, 3002, 3003, 3004, 3006, 3007, 3009

5406.00--the following census blocks:

1000, 1001, 1002, 1003, 1010, 1011, 1012, 1013, 2000, 2001, 2002, 2005, 2006, 3000, 3001, 3002, 3006, 3007

5414.00--the following census blocks:

1000, 1003, 1004, 1005, 2000, 2001, 2002, 2003, 2004, 2005, 2006, 3000, 3001, 3002, 3003, 3004, 3005, 3006, 4000, 4001, 4002, 4003, 4004, 4005, 4006, 4007, 4008, 4009, 4010, 4011, 4012, 5000, 5001, 5002, 5003, 5004, 5005, 5006, 5007, 5008, 5009, 5010, 5011

5418.01--the following census blocks:

1000, 1001, 1002, 1003, 1004, 1005, 1006, 1007, 1008, 1009, 1010, 1011, 1012, 1013, 2000, 2001, 2002, 2003, 2004, 2005, 2006, 2007, 2008, 2009, 2010, 2011, 2012

5418.02--the following census blocks:

1000, 1001, 1002, 1003, 1004, 1005, 1006, 1007, 1008, 1009, 2000, 2001, 2004, 2005, 2008, 2009, 2010, 2011, 2012, 3000, 3001, 3002, 3003, 3004, 3005, 3006, 3007, 3008, 3009, 3010, 3011, 4000, 4001, 4002, 4003, 4004, 4005, 4006, 4007

5420.00--the following census blocks:

1000, 1001, 3000

5421.01--the following census blocks:

2018, 2019, 2020, 2024, 2025, 2026, 2027, 3000, 3023

5421.02--the following census blocks:

1002, 1003, 1004, 1018, 1997, 1999

5422.00--the following census blocks:

1996, 1999

5530.00--the following census block:

4006

5546.00--the following census blocks:

2006, 2007, 2008, 2009, 2010, 2011, 2012

5702.02--the following census blocks:

5005, 5006, 5007, 5008

5702.03--the following census blocks:

1000, 1001, 1002, 1003, 1004, 1005, 1006, 1007, 1008, 1009, 1010, 1011, 1012, 1013, 1014, 1015, 1016, 1017, 1018, 1019, 1020, 2000, 2001, 2002, 2003, 2004, 2006, 2011, 2012, 2013, 2014, 2015

5702.04--the following census blocks:

1000, 1001, 1002, 1003, 1004, 1005, 1006, 1007, 1008, 1009, 1010, 1011, 2000, 2003, 2004, 2007, 2008, 2011, 2012

5710.00--the following census blocks:

1000, 1001, 1002, 1003, 1004, 1005, 1006, 1007, 2000, 2001, 2002, 2003, 2004, 2005, 2007, 2008, 2009,
3000, 3001, 3002, 3003, 3004, 3005, 3006, 3007, 4000, 4001, 4002, 4003, 4004, 4005, 5000, 5001, 5002,
5003, 5004, 5005, 5006, 6000, 6001, 6002, 6003, 6004, 6005, 6006, 6007, 6008, 7000, 7001, 7002, 7003,
7004

5712.00--the following census blocks:

7003, 7004, 7005

5715.01--the following census blocks:

1000, 1001, 1002, 1003, 1004, 1005, 1006, 1007, 1008

<< CA ELEC § 21440 >>

21440. Congressional District 40 consists of the following:

Partial counties in District 40

Orange

Whole Tracts in Orange County

16.02, 17.04, 17.06, 18.01, 18.02, 19.01, 19.02, 110.00, 114.01, 114.02, 115.02, 115.03, 115.04,
117.08, 117.10, 117.11, 117.12, 117.16, 117.20, 117.21, 117.22, 219.13, 219.17, 219.18, 758.05, 758.07,
758.08, 758.09, 758.10, 758.11, 758.12, 758.14, 758.15, 758.16, 759.01, 762.01, 762.05, 762.06, 762.08,
863.06, 864.06, 868.01, 868.03, 869.01, 869.02, 869.03, 878.01, 878.02, 878.03, 878.05, 881.01, 882.02,
883.01, 999.02, 999.03, 999.05, 999.06, 1100.01, 1100.03, 1100.04, 1100.05, 1100.06, 1100.10, 1100.11,
1100.14, 1101.02, 1101.04, 1101.06, 1101.08, 1101.09, 1101.10, 1101.11, 1101.13, 1101.14, 1101.15,
1101.16, 1101.17, 1101.18, 1102.01, 1102.02, 1102.03, 1103.01, 1103.02, 1103.03, 1103.04, 1104.01,
1104.02, 1105.00, 1106.03, 1106.04, 1106.05, 1106.06, 1106.07

Partial Tracts in Orange County

14.04--the following census blocks:

1004, 1007, 1008, 1010, 1011, 1012

15.03--the following census blocks:

4000, 4001, 4002, 4003, 4004, 4005, 4006, 4007, 4008, 4009, 4010, 4011, 4012

15.05--the following census blocks:

1000, 1003, 1005, 1006, 1007, 1008, 1009, 1010, 1011, 1012, 1013, 1014, 1015, 1016, 1017, 1018, 1019,
1020, 1021, 1022, 1023, 1024, 1025, 1026, 1998, 1999, 2016, 2017, 2018, 3000, 3001, 3002, 3003, 3004,
3005, 3006, 3007, 3008, 3009, 3010, 4000, 4001, 4002, 4003, 4004, 4005, 4006, 4007, 4008, 4009, 4010,
4011, 4012, 4013, 4014, 4015, 4016, 4017

16.01--the following census blocks:

1000, 1001, 1002, 1003, 1004, 1005, 1006, 1007, 1008, 1009, 1010, 1011, 1012, 2000, 2001, 2002, 2003,
2004, 2005, 2006, 2007, 2008, 2009, 2010, 2011, 2012, 2013, 2014, 2015, 2016, 3000, 3001, 3002, 3003,
3004, 3005, 3006, 3007, 3008, 3009, 3010, 3011, 4000, 4002, 4003, 4004, 4005, 4006, 4007, 4008, 4011,
4012, 4013, 4014, 4015, 5000, 5001, 5002, 5003, 5004, 5005, 5006, 5007, 5008, 5009, 5010, 5011, 5012,
5013, 5014, 5015, 5016, 5017, 5018, 6000, 6001, 6002, 6003, 6004, 6005, 6006, 6007, 6008, 6009, 6010,
6011, 6012, 6013, 6014, 6015, 6016, 6017, 6018, 6019, 6020, 6021, 6022, 6023, 6024, 6025

17.05--the following census blocks:

3000, 3001, 3002, 3003, 3004, 3005, 3006, 3007, 3008, 3009, 3010, 3011, 3012, 3013, 3014

17.07--the following census blocks:

2000, 2001, 2002, 2003, 2004, 2005, 2006, 2007, 2008, 3000, 3001, 3002, 3003, 3004, 3005, 3006, 3007,

3008, 3009, 3010, 4000, 4001, 4002, 4003, 4004, 4005, 4006, 4007, 4008, 4009, 4010, 4011, 4012, 4013, 4014, 4015

17.08--the following census blocks:

3000, 3001, 3002, 3003, 3004, 3005, 3006, 3007, 3008, 3009, 3010, 3011, 3012, 3013, 3014, 3015, 3016, 3017

19.03--the following census blocks:

1000, 1001, 1002, 1003, 1004, 1005, 1006, 1007, 1008, 1009, 1010, 1011, 1012, 1016, 2000, 2001, 2002, 2003, 2004, 2005, 2006, 2007, 2008, 2009, 2010, 2011, 2013

111.01--the following census blocks:

1000, 2001, 2002, 2003, 2004, 2005, 2006, 2007, 2008, 2009, 2010, 2011, 2012, 2013, 2014, 2015, 2016, 2017, 2018, 3002, 4001, 4002, 4003, 4004, 4005, 4006, 4007, 4008, 4009, 4010, 4014, 4015

111.02--the following census blocks:

1000, 1001, 1002, 1003, 1004, 1005, 1006, 1007, 1008, 1009, 1010, 2000, 2001, 2002, 2003, 2004, 2005, 2006, 3009, 4000

112.00--the following census blocks:

1000, 1001, 1002, 1003, 1004, 1005, 1006, 1007, 1008, 1009, 1010, 1011, 1012, 1013, 1014, 1015, 1016, 1017, 1018, 1019, 2000, 2001, 2002, 2003, 2004, 2005, 2006, 2007, 2008, 3000, 3001, 3002, 3003, 3004, 3005, 3006, 3007, 3008, 3009, 3010, 3011, 3012, 3013, 3014, 3015, 3016, 3017, 3018, 3019, 3020, 3021, 4000, 4001, 4002, 4003, 4004, 4005, 4006, 4007, 4008, 4009, 4010, 4011, 4012, 4013, 4014, 4015

113.00--the following census blocks:

1000, 1001, 1002, 1003, 1004, 1005, 1006, 1007, 1008, 1009, 1010, 1011, 1012, 1013, 1014, 1015, 1016, 1020, 1021, 2000, 2001, 2002, 2003, 2004, 2005, 2006, 2007, 2008, 2009, 2010, 2011, 3000, 3001, 3002, 3003, 3004, 3005, 3006, 3007, 3008, 3009, 3010, 3011, 3012, 3013, 3014, 3015, 3016, 3017, 3018, 3019, 3022, 3023

114.03--the following census blocks:

1000, 1001, 1002, 1003, 1004, 1005, 1006, 1007, 2000, 2001, 2002, 2006, 2007, 2008, 2009, 2010, 2011, 3000, 3001, 3002, 3003, 3007, 3009, 3010, 3011, 3012, 5003, 5004, 5005, 5006, 5007, 5008, 5009, 5010, 5011

116.02--the following census blocks:

1000, 1001, 1002, 1008, 1009, 1010, 1011, 1012, 1022

117.07--the following census blocks:

1002, 1003, 1004, 1005, 1006, 1007, 1008, 1009, 1010, 1011, 1012, 1013, 1014, 1015, 1016, 1017, 1019, 1020, 1021, 2000, 2001, 2002, 2003, 2004, 2005, 2006, 2007, 2008, 2009, 3000, 3001, 3002, 3003, 3004, 3005, 3006, 3007, 3008, 3009, 3010, 3011, 3012

117.09--the following census blocks:

1002, 1003, 1004, 1006, 1007, 1008, 1009, 1010, 1011, 1012, 1013, 2000, 2001, 2002, 2003, 2004, 2005, 2006, 2007, 2008, 3000, 3001, 3002, 3003, 3004, 3005, 3006, 3007, 3008, 3009, 3010, 3011, 3012, 3013, 3014, 3015, 3016, 3017, 3018, 4000, 4001, 4002, 4003, 4004, 4005, 4006, 4007, 4008, 4009, 4010, 4011, 4012, 4013, 4014, 4015

117.14--the following census blocks:

1001, 1002, 1003, 1004, 1005, 1006, 1007, 1008, 1009, 1010, 1011, 1012, 1013, 1014, 1015, 1016, 1017, 1018, 1019, 1020, 1021, 1022, 1023, 1024, 1025, 1026, 1027, 1028, 1029, 1030, 1031, 1032, 1033, 1034, 1035, 1036, 1037, 1038, 1039, 1040, 1041, 1042, 1043, 1044, 1045, 1997, 1998, 1999

117.15--the following census blocks:

1001, 1002, 1003, 1004, 1005, 1006, 1007, 1008, 1009, 1010, 1011, 1012, 1013, 1014, 1015, 1016, 1017, 1018, 1019, 1020, 1021, 1022, 1023, 1025, 1026, 1027, 1028, 1029, 2000, 2001, 2002, 2003, 2004, 2005, 2006, 2007, 2008, 2009, 2010, 2011, 2012, 2013, 2014, 2015, 2016, 2017, 2018, 2019, 2020, 2021, 2022, 2023, 2024, 2025, 3000, 3001, 3002, 3003, 3004, 3005, 3006, 3007, 3008, 3009, 3010, 3011, 3012, 3013, 3014, 3015, 3016, 3017

117.17--the following census blocks:

1008, 1009, 1010, 1011, 1015, 1018, 1019, 1022, 1023, 1024, 1030, 1031, 1032, 2000, 2001, 2002, 2003, 2004, 2005, 2006, 2007

117.18--the following census blocks:

1002, 1003, 1004, 1005, 1006, 1007, 1008, 1009, 1010, 1011, 1012, 1022, 1023, 1024, 1025, 1026, 1027, 1028, 1029, 1030, 1031, 1035, 1036, 2000, 2001, 2002, 2003, 2004, 2005, 2006, 2007, 2008, 2009, 2010, 2011, 2012, 2013, 2014, 2015, 2016, 2017, 2018, 2019, 2020, 2021, 2022, 2023, 2024, 2025, 2026, 2027

219.12--the following census blocks:

1000, 1003, 1004, 1005, 1006, 2001, 2002, 2003, 2004, 2005, 2006, 2007, 2008, 2009, 2010, 2011, 2012, 2013, 2014, 2015, 2016, 2017, 2018, 2019, 2020, 2021, 2022, 2023, 2024, 2025, 2026, 3003, 3004, 3006, 3007, 3008, 3009, 3010, 3011, 3012, 3013, 3014, 3015, 3016, 3017, 3018, 3019, 3020, 3021, 3022, 3023, 3024, 3025, 3026, 3027

219.14--the following census blocks:

1004, 1005, 1006, 1007, 1008, 1009, 1010, 1011, 1012, 1013, 1014, 1015, 1016, 1017, 1018, 1019, 1020, 1021, 2000, 2001, 2002, 2003, 2004, 2005, 2006, 3000, 3001, 3002, 3013, 3014, 3015

219.15--the following census blocks:

2014, 2015, 2016, 2017, 2018, 2019

219.20--the following census blocks:

4005, 4006, 4008, 4011

219.23--the following census blocks:

4010, 4011, 4016, 4017

524.19--the following census blocks:

1000, 1001, 1002

524.20--the following census blocks:

1003, 1004, 1005, 1006

753.01--the following census blocks:

4996, 4997, 4998

756.04--the following census blocks:

4000, 4001, 4002, 4003, 4004, 4005, 4006, 4007, 4008, 4009, 4010, 4011, 4012, 5000, 5001, 5002, 5003, 5004

756.05--the following census blocks:

1000, 1001, 1002, 1003, 1004, 2000, 2028, 3000, 3001, 3002, 3003, 3004, 3005, 3006, 3007, 3008, 3009, 3010, 3011, 3012, 3013, 3014, 3015, 3016, 3017, 3018, 4000, 4001, 4002, 4003, 4004, 4005, 4006, 4007, 4008, 4009, 4010, 4011, 4012, 4013

758.06--the following census blocks:

2001 Cal. Legis. Serv. Ch. 348 (A.B. 632) (WEST)

1000, 1001, 1002, 1003, 1004, 1005, 1006, 1007, 1008, 1009, 1010, 1011, 1012, 1013, 1014, 1015, 1016, 1017, 1018, 2000, 2001, 2002, 2003, 2004, 2005, 2006, 3000, 3001, 3002, 3003, 3004, 3005, 3006, 3007, 3008, 3009, 3017, 3018, 3021, 3022, 3023, 3024, 3025, 3026, 3027, 3028, 3029, 3030, 4000, 4001, 4002, 4003, 4004, 4005, 4006, 4007, 4008, 4009, 4010, 4011

758.13--the following census blocks:

1005, 1006, 1008, 1009, 1010, 1011, 1012, 1013, 1014, 1015, 1016, 1017, 1018, 1019, 1020, 1021, 1022, 1023, 1024, 1025, 1026, 1027, 1028, 1029, 1030, 1031, 1032, 1033, 1034, 2000, 2001, 2002, 3001, 3002, 3003, 3004, 3005, 3006, 3007, 3008, 3009, 3010, 3011, 3012, 3013, 3014, 3015, 3016, 3017

759.02--the following census blocks:

1000, 1001, 1002, 1003, 1004, 1005, 1006, 1007, 1008, 1009, 1010, 1011, 1012, 1013, 1014, 1015, 1016, 1017, 1018, 1019, 2000, 2001, 2002, 2003, 2004, 2005, 2006, 2007, 2008, 2009, 2010, 2011, 2013, 2014, 2015, 3000, 3001, 3002, 3003, 3004, 3005, 3006, 3007, 3008, 3009, 3010, 4000, 4001, 4002, 4007, 4008, 4009, 4010, 4011, 4012, 4016, 5000, 5001, 5002, 5003, 5004, 5005, 5006, 5007, 5008, 5009, 5010, 5011, 5012, 5013, 5014

760.00--the following census blocks:

1000, 1001, 1002, 1003, 1004, 1005, 1006, 1007, 1008, 1009, 1010, 1011, 1012, 2000, 2001, 2002, 2003, 2004, 2005, 2006, 2007, 2008, 2009, 2010, 2011, 2012, 2013, 2014, 2015, 2016, 2017, 2018, 2019, 2020, 2021, 3000, 3001, 3002, 3003, 3004, 3005, 3006, 3007, 3012, 3013, 3016, 3017, 3026, 3027, 3028, 3999, 4000, 4001, 4002, 4003, 4004, 4005, 5000, 5001, 5002, 5003, 5004, 5005, 5006, 5007, 5008

761.01--the following census blocks:

1000, 1001, 1002, 1003, 1004, 1005, 1006, 1007, 1017, 1018, 1019, 1020, 1021, 1022, 1023, 1024, 1025, 1026, 1027, 1029, 1030, 1031, 1032, 1033, 1034, 1035, 1036, 1037, 1038, 1993, 1995, 1996, 1999, 2000, 2001, 2002, 2003, 2004, 2005, 2006, 2007, 2008, 2009, 2010, 2011, 2012, 2013, 2014, 2015, 2016, 2017, 2018, 3000, 3001, 3002, 3003, 3004, 3005, 3006, 3007, 3008, 3009, 3010, 3011, 3012, 3013, 3014, 3015, 3016

761.02--the following census blocks:

1000, 1001, 1002, 1003, 1007, 1008, 1009, 2000, 2001, 2002, 2003, 2004, 2005, 2006, 2007, 2009, 2010, 2011, 2012, 2013, 2998, 3000, 3001, 3002, 3003, 3004, 3999

761.03--the following census blocks:

1000, 1001, 1002, 1003, 1004, 1005, 1006, 3014, 3015, 3016

762.02--the following census blocks:

1001, 1002, 1003, 1004, 1005, 1006, 1007, 1008, 1009, 1010, 1011, 1012, 1998, 2000, 2001, 2002, 2003, 2004, 2005, 2006, 2007, 2008, 2009, 2010, 2011, 2012, 2013, 2014, 2015, 2016, 2017, 2018, 2019, 2020, 2021, 2022, 2023, 2024, 2025, 2026, 2027, 2028, 2029, 2030, 2031, 2032, 2033, 2034, 2035, 2036, 2037, 2038, 2039, 2040, 3000, 3001, 3002, 3003, 3004, 3005, 3006, 3007, 3008, 3009, 3010, 3011, 3012, 3013, 3014, 3015, 3016, 3017

762.04--the following census blocks:

1000, 1001, 1002, 1003, 1004, 1005, 1006, 1007, 1008, 1009, 1010, 1011, 1012, 1013, 1014, 1015, 1016, 1017, 1018, 1019, 1020, 1021, 1022, 1023, 1024, 1025, 1026, 1027, 1028, 1029, 1030, 1031, 1032, 1033, 1034, 1035, 1036, 1037, 1038, 1039, 1040, 1041, 1042, 1043, 1044, 1045, 1046, 1047, 1048, 1049, 1050, 1051, 1052, 1053, 1054, 1055, 1056, 1057, 1058, 1991, 1994, 1995, 1996, 1997, 1998, 1999, 2000, 2001, 2002, 2003, 2004, 2005, 2006, 2007, 2008, 2009, 2010, 2011, 2012

863.03--the following census blocks:

1000, 1001, 1002, 1003, 1004, 2000, 2001, 2002, 2003, 2004, 2005, 2006, 2007, 2008, 2009, 2010, 2011, 2012, 2013, 2014, 2015, 2069, 2998, 2999, 3000, 3001, 3002, 3003, 3004, 4000, 4001, 4002, 4005, 4010

863.04--the following census blocks:

1000, 1001, 1002, 1003, 1004, 1005, 1006, 1007, 1008, 1009, 1010, 1011, 1012, 1013, 1014, 1998, 1999,

2000, 2001, 2002, 2003, 2004, 2005, 3000, 3004, 3005, 3006, 3007, 3008, 3009, 3010, 3011, 3012, 3013

863.05--the following census blocks:

1000, 1001, 1002, 1003, 1004, 1005, 1006, 1007, 1008, 1009, 1010, 1011, 1012, 1013, 1014, 1015, 1016, 1017, 2000, 2001, 2002, 2003, 2005, 2006, 2007, 2008, 2009, 2010, 2011, 2012, 2013, 2014, 2015, 2016, 3000, 3001, 3002, 3003, 3004, 3005, 3006

864.02--the following census blocks:

1000, 1001, 1002, 1003, 1004, 2000, 2001, 2002, 2008, 3000, 3001, 3002, 3003, 3004, 3005, 3006, 3007, 3008, 3009, 3010

864.07--the following census blocks:

1000, 1001, 1002, 1003, 1004, 1005, 1006, 1007, 1008, 1009, 1010, 1011, 1012, 1013, 1999, 2000, 2001, 2002, 2003, 2004, 2005, 2006, 3000, 3001, 3003, 3004, 3005, 3006, 3007, 3008, 3009, 3010, 3011, 3012, 3013, 3014, 3015, 3016, 3992, 3993, 3994, 3995, 3996, 3997, 3998, 3999

870.01--the following census blocks:

1000, 1001, 1002, 1003, 1004, 1005, 2000, 2001, 2002, 2003, 2004, 2005, 2006, 2007, 2008, 2009, 2010, 2011, 2012, 2013, 2014, 2015, 2016, 2017, 2018, 2019, 2020, 2021, 3000, 3001, 3002, 3003, 3004, 3005, 3006, 3007, 3008, 3009, 3010

875.03--the following census blocks:

2001, 2002, 2003, 2004, 2005, 2006, 2007, 2008, 2009, 2010, 2014

876.02--the following census blocks:

2000, 2001, 2002, 2003, 2004, 2005, 2006, 2007, 2008, 2010, 2011, 2012, 2013, 2014, 2015

877.03--the following census block:

4005

878.06--the following census blocks:

1007, 1008, 1009, 2003, 2004, 2005, 2006, 2015

879.01--the following census blocks:

1000, 1001, 1002, 1003, 1004, 1005, 1006, 1007, 1008, 1009, 1010, 1011, 1012, 1013, 1014, 1015, 1016, 1017

879.02--the following census blocks:

1003, 1009, 1010, 1011, 2000, 2001, 2002, 2003, 2004, 2005, 2006, 2007, 2008, 2009, 2010, 2011, 3000, 3001, 3002, 3003, 3004, 3005, 3006, 3007, 3008, 3009, 3010, 3011, 3012, 3013

880.01--the following census blocks:

1000, 1001, 1002, 1003, 1004, 1005, 1006, 1007, 2000, 2001

880.02--the following census blocks:

1000, 1001, 1002, 1003, 1004, 1005, 1006, 1007, 1008, 1009, 1010, 1011, 1012, 1013, 2000, 2001, 2009

881.04--the following census blocks:

1000, 1001, 1002, 1003, 1006, 1007, 1008, 2000, 2001, 2002, 2003, 2004, 2005, 2006, 2007, 2008, 2009, 2010, 2011, 2012

881.05--the following census blocks:

1001, 1002

881.06--the following census blocks:

3002, 3003, 3004, 3005, 3006, 3007, 3008, 3009, 3010, 3013, 3014, 3015, 3016, 3017, 3020, 3022, 3023, 3024, 3025

882.01--the following census blocks:

1000, 1001, 1002, 1003, 1004, 1005, 1006, 2000, 2001, 2002, 2003, 2004, 2005, 2006, 2007, 2008, 2009, 2011, 3000, 3001, 3002, 3003, 3004, 3005, 3006, 3007, 3008

883.02--the following census blocks:

1000, 1001, 1002, 1003, 1004, 1005, 1006, 1007, 1008, 1009, 1010, 1011, 1012, 1013, 1014, 1015

884.01--the following census block:

1004

995.02--the following census blocks:

1007, 1008, 1009, 1010

996.01--the following census block:

1002

996.03--the following census blocks:

1000, 1001, 1002, 1003, 1004, 1005, 1008, 1011, 1012, 1021, 1022, 2000, 2001, 2002, 2003, 2004, 2005, 2006, 2007, 3000, 3001, 3002, 3003, 3004, 3005, 3006, 3007, 3008, 3009, 3010, 3011, 3012, 3013, 3014

998.01--the following census block:

1009

999.04--the following census blocks:

1000, 1001, 1002, 2000, 2001, 2002, 2003, 2004, 2005, 3000, 3001, 3002, 3003, 3004, 3005, 3006, 3007, 4000, 4001, 4002, 4003, 4004, 4005, 4006, 4007, 5003, 5004, 5005

1100.07--the following census blocks:

1000, 1001, 1002, 1003, 1004, 1005, 1006, 1007, 1008, 1009, 1010, 1011, 1012, 1013, 3000, 3001, 3002, 3003, 3004, 3005, 3006, 3007, 3008, 3009, 3010, 3011, 3012, 3013, 4000, 4001, 4002, 4003, 4004, 4005, 4006, 4007, 4008, 4009, 4012, 4013, 4014, 4015, 4016, 4017, 4018, 4019, 4020, 4021, 4022, 4023, 4024, 4025, 4026, 4027, 4028, 4029, 4030, 4031, 4032, 4033, 4034, 4035, 4999

1100.08--the following census blocks:

1000, 1001, 1002, 1003, 1004, 1005, 1006, 1007, 1008, 1009, 1010, 1011, 1012, 1013, 1014, 2000, 2001, 2002, 2003, 2004, 2005, 2006, 2007, 2008, 2009, 3001, 3003, 3004, 3005, 3006, 3007, 3008, 3009, 3010, 3011, 3012, 3013, 3014, 3015

1100.12--the following census blocks:

4014, 4015

1100.15--the following census blocks:

1000, 1001, 1002, 1003, 1004, 1005, 1006, 1007, 1008, 1009, 1010, 1011, 1012, 1013, 1014, 1015, 1016, 1017, 1018, 1019, 1020, 1021, 1022, 1023, 1024, 1025, 2000, 2001, 2002, 2003, 2004, 2005, 2006, 2007, 2008, 2009, 2010, 2011, 2013, 2014, 2015, 2016, 2017, 2018, 9000, 9001, 9002, 9003, 9004, 9005, 9006, 9007, 9008, 9009, 9010, 9011, 9012, 9015, 9016, 9022

<< CA ELEC § 21441 >>

21441. Congressional District 41 consists of the following:

Partial counties in District 41

Riverside

Whole Tracts in Riverside county

435.09, 435.10, 436.00, 437.03, 437.04, 438.02, 438.07, 438.08, 438.09, 439.00, 440.00, 441.01, 441.02, 441.03, 441.04, 442.00, 443.00, 445.07, 445.09, 445.10

Partial Tracts in Riverside county

422.14--the following census blocks:

2000

424.01--the following census blocks:

1000, 1001, 1002, 1024, 1025

424.12--the following census blocks:

1000, 1001, 1002, 2000, 2001, 2003, 2004, 2005, 2006, 3000, 3001, 3002, 3003, 3004, 3005, 3006, 3007, 3008, 3009, 3010, 3011, 3012, 3013, 3018, 3019, 4003, 4004, 4005

427.21--the following census blocks:

2000, 2001, 2011, 2012, 2013, 2014, 2015, 2016, 2017, 2018, 2019, 2020, 2021, 2022

433.04--the following census blocks:

1000, 1001, 1002, 1003, 1004, 1005, 1006, 1016, 1017, 1018, 1999, 3000, 3001, 3002, 3003, 3004, 3005, 3006, 3007, 3008, 3009, 3010, 3011, 3012, 3013, 3014, 3015, 3016, 3017, 3018, 3019, 3020, 3021, 3022, 3023, 3024, 3025, 3026, 3027, 3028, 3029

435.04--the following census blocks:

2000, 2001, 2002

435.06--the following census blocks:

1000, 1001, 1002

435.07--the following census blocks:

2000, 2001, 2002, 2003, 2004, 2005, 2006, 2007, 2008, 3000, 3010, 3011

435.08--the following census blocks:

1008, 1009, 1010, 1011, 1012, 1013, 1014, 1015, 1016, 1017, 1024, 1034, 2000, 2001, 2002, 2003, 2004, 2006, 2007, 3000, 3001, 3002, 3003, 3004, 3005, 3006, 3007, 3008, 3009, 3011, 3012, 3013, 3014, 3015, 3016

435.11--the following census blocks:

1000, 1001, 1002, 1003, 1004, 1005, 1006, 1007, 1008, 1009, 1010, 1011, 1012, 1013, 1014, 1015, 1016, 1017, 1018, 1019, 1020, 1021, 1022, 1023, 1024, 1025, 1026, 1027, 1028, 1029, 1030, 1031, 1032, 1033, 1034, 1035, 1036, 1037, 1038, 2000, 2001, 2002, 2003, 2004, 2005, 2006, 2007, 2008, 2009, 2010, 2011, 2012, 2013, 2014, 2015, 2016, 2017, 2018, 2019, 2020, 2024, 2025, 2026, 2995, 2996, 2997, 2998, 2999

437.01--the following census blocks:

1000, 1001, 1002, 1003, 1004, 1005, 1006, 1007, 1008, 1009, 1010, 1011, 1012, 1013, 1014, 1015, 1016, 1017, 1018, 1019, 1020, 1021, 1022, 1023, 1024, 1025, 1026, 1027, 1028, 1029, 1030, 1031, 1032, 1033, 1034, 1035, 1036, 1037, 1038, 1039, 1040, 1041, 2000, 2001, 2002, 2003, 2004, 2005, 2006, 2007, 2008,

2009, 2010, 2011, 2012, 2013, 2014

437.02--the following census blocks:

1000, 1001, 1002, 1003, 1005, 1006, 1007, 1008, 1009, 1013, 1014, 1015, 1016, 1017, 1023, 1024, 1999, 2000, 2001, 2002, 2003, 2004, 2005, 2006, 2007, 2008, 2009, 2010, 2011, 2012, 2013, 2014, 2999

438.05--the following census blocks:

1000, 1001, 1002, 1003, 1004, 1005, 1006, 1007, 1008, 1009, 1010, 1011, 1012, 1013, 1014, 1015, 1016, 1017, 1018, 1019, 1020, 1021, 1022, 1023, 1024, 1025, 1026, 1027, 1028, 1029, 1030, 1031, 1032, 1033, 1034, 1035, 1036, 1037, 1038, 1039, 1040, 1995, 1996, 1997, 1998, 1999, 2000, 2001, 2002, 2003, 2004, 2005, 2006, 2007, 2008, 2009, 2010, 2011, 2012, 2013, 2014, 2015, 2016, 2017, 2018, 2019, 2020, 2021, 2022, 2023, 2024, 2025, 2026, 2027, 2028, 2029, 2030, 2031, 2032, 2033, 2034, 2035, 2036, 2037, 2038, 2039, 2040, 2041, 2042, 2043, 2044, 2045, 2046, 2047, 2048, 2049, 2050, 2051, 2052, 2053, 2054, 2055, 2056, 2057, 2058, 2059, 2060, 2061, 2062, 2063, 2064, 2065, 2066, 3000, 3001, 3002, 3003, 3004, 3005, 3006, 3007, 3008, 3009, 3010, 3011, 3012, 3013, 3014, 3015, 3016, 3017, 3018, 3019, 3020, 3021, 3022, 3023, 3024, 3025, 3026, 3027, 3028, 3029, 3030, 3031, 3032, 3033, 3034, 3035, 3036, 3038, 3039, 3040, 3041, 3042, 3043, 3044, 3045, 3046, 3047, 3048, 3049, 3050, 3051, 3052, 3053, 3054, 3055, 3056, 3057,

438.06--the following census blocks:

1000, 1001, 1002, 1003, 1004, 1005, 1006, 1007, 1008, 1009, 1010, 1011, 1012, 1013, 1014, 1015, 1016, 1017, 1018, 1019, 1020, 1021, 1022, 1023, 1024, 1025, 1026, 1027, 1028, 1029, 1030, 1031, 1032, 1033, 1034, 1035, 1036, 1037, 1038, 1039, 1040, 1041, 1042, 1043, 1044, 1045, 1046, 1047, 1048, 1049, 1050, 1051, 1052, 1053, 1054, 1055, 1056, 1057, 1058, 1059, 1060, 1061, 1062, 1063, 1064, 1065, 1066, 1067, 1068, 1069, 1070, 1071, 1072, 1073, 1074, 1075, 1076, 2000, 2001, 2002, 2003, 2004, 2005, 2006, 2007, 2008, 2009, 2010, 2011, 2012, 2013, 2014, 2015, 2016, 2017, 2018, 2019, 2020, 2021, 2022, 2023, 2024, 2025, 2026, 2027, 2028, 2029, 2030, 2031, 2032, 2033, 2034, 2035, 2036, 2037, 2038, 2039, 2040, 2041, 2042, 2043, 2044, 2045, 2046, 2047, 2048, 2049, 2050, 2051, 2052, 2053, 2054, 2055, 2056, 2057, 2058, 2059, 2060, 2061, 2062, 2063, 2064, 2065, 2066, 2067, 2068, 2069, 2070, 2071, 2072, 2073, 2074, 2075, 2076, 2077, 2078, 2079, 2080, 2081, 2082, 2083, 2084, 2085, 2086, 2087, 2088, 2089, 2090, 2091, 2092, 2093, 2094, 2095, 2096, 2097, 2098, 2099, 2100, 2101, 2102, 2103, 2104, 2105, 2106, 2107, 2108, 2109, 2110, 2111, 2112, 2113, 2114, 2115, 2116, 2117, 2118, 2119, 2120, 2121, 2122, 2123, 2124, 2125, 2126, 2127, 2128, 2129, 2130, 2131, 2132, 2133, 2134, 2135, 2136, 2137, 2138, 2139, 2140, 2141, 2142, 2143, 2144, 2145, 2146, 2147, 2148, 2149, 2150, 2151, 2152, 2153, 2154, 2155, 2156, 2157, 2158, 2159, 2160, 2161, 2162, 2163, 2164, 2165, 2166, 2167, 2168, 2169, 2170, 2171, 2172, 2173, 2174, 2993, 2994, 2995, 2996, 2997, 2998, 2999, 3001, 3002, 3003, 3004, 3005, 3006, 3007, 3008, 3009, 3010, 3011, 3012, 3013, 3014, 3015, 3016, 3017, 3018, 3019, 3020, 3021, 3022, 3023, 3024, 3025, 3026, 3027, 3028, 3029, 3030, 3031, 3032, 3033, 3034, 3035, 3036, 3037, 3038, 3039, 3040, 3041, 3042, 3043, 3044, 3045, 3046, 3047, 3048, 3049, 3050, 3051, 3052, 3053, 3054, 3055, 3056, 3057, 3058, 3059, 3060, 3061, 3062, 3063, 3064, 3065, 3066, 3067, 3068, 3069, 3070, 3071, 3072, 3073, 3074, 3075, 3076, 3077, 3078, 3079, 3080, 3081, 3082, 3083, 3084, 3085, 3086, 3087, 3088, 3089, 3090, 3102, 3103, 3104, 3105, 3106, 3107, 3108, 3109, 3110, 3111, 3112, 3113, 3114, 3115, 3116, 3117, 3118, 3119, 3120, 3121, 3122, 3123, 3124, 3125, 3126, 3127, 3128, 3129, 3130, 3131, 3132, 3133, 3134, 3135, 3136, 3137, 3138, 3139, 3140, 3141, 3142, 3143, 3144, 3145, 3146, 3147, 3148, 3149, 3994, 3995, 3996, 3997, 3998, 3999, 4000, 4001, 4002, 4003, 4004, 4005, 4006, 4007, 4008, 4009, 4010, 4011, 4012, 4013, 4014, 4015, 4016, 4017, 4018, 4019, 4020, 4021, 4022, 4023, 4024, 4025, 4026, 4027, 4028, 4029, 4030, 4031, 4032, 4033, 4034, 4035, 4036, 4037, 4038, 4039, 4040, 4041, 4042, 4043, 4044, 4045, 4046, 4047, 4048, 4049, 4050, 4051, 4052, 4053, 4054, 4055, 4056, 4057, 4058, 4059, 4060, 4061, 4062, 4063, 4064, 4065, 4066, 4067, 4068, 4069, 4070, 4071, 4072, 4073, 4074, 4075, 4076, 4077, 4078, 4079, 4080, 4081, 4082, 4083, 4084, 4085, 4086, 4087, 4088, 4089, 4090, 4091, 4092, 4093, 4094, 4095, 4096, 4097, 4098, 4099, 4100, 4101, 4102, 4103, 4104, 4105, 4106, 4107, 4108, 4109, 4110, 4111, 4112, 4113, 4114, 4115, 4116, 4117, 4118, 4119, 4120, 4121, 4122, 4123, 4124, 4125, 4126, 4127, 4128, 4129, 4130, 4131, 4132, 4133, 4134, 4135, 4136, 4137, 4138, 4139, 4140, 4141, 4142, 4143, 4144, 4145, 4146, 4147, 4148, 4149, 4150, 4151, 4152, 4153, 4156, 4157, 4161, 4162, 4163, 4164, 4165, 4166, 4167, 4168, 4169, 4170, 4187, 4188, 4189, 4190, 4191, 4192, 4194, 4195, 4205, 4206, 4209, 4210, 4211, 4212, 4213, 4214, 4215, 4216, 4218, 4219, 4220, 4221, 4222, 4223, 4224, 4225, 4226, 4227, 4228, 4229, 4230, 4231, 4232, 4233, 4234, 4235, 4236, 4237, 4238, 4239, 4240, 4241, 4242, 4243, 4244, 4245, 4246, 4247, 4248, 4249, 4250, 4251, 4252, 4253, 4254, 4255, 4256, 4257, 4258, 4259, 4260, 4261, 4262, 4263, 4264, 4265, 4266, 4267, 4268, 4269, 4270, 4271, 4272, 4273, 4274, 4275, 4276, 4277, 4278, 4279, 4280, 4281, 4282, 4283, 4284, 4285, 4286, 4287, 4288, 4289, 4290

445.03--the following census blocks:

1000, 1001, 1002, 1003, 1004, 1005, 1006, 1007, 1008, 1009, 1010, 1011, 1012, 1013, 1014, 1015, 1016, 1017, 1018, 1019, 1020, 1021, 1022, 1023, 1024, 1025, 1026, 1027, 1028, 1029, 1030, 1031, 1032, 1033,

2001 Cal. Legis. Serv. Ch. 348 (A.B. 632) (WEST)

1034, 1035, 1040, 1041, 1042, 1043, 1044, 1046, 1047, 1056, 1057, 1058, 1082, 1083, 1084, 1090, 1091, 1092, 1093, 1094, 1095, 1096, 1097, 1098, 1099, 1100, 1101, 1102, 1103, 1104, 1105, 1106, 1107, 1108, 1109, 1110, 1111, 1118, 1119, 1120, 2000, 2001, 2002, 2003, 2004, 2005, 2006, 2007, 2008, 2009, 2010, 2011, 2012, 2013, 2014, 2015, 2016, 2017, 2018, 2019, 2020, 2021, 2022, 2023, 2024, 2025, 2026, 2027, 2028, 2029, 2030, 2031, 2032, 2033, 2034, 2035, 2036, 2037, 2038, 2039, 2040, 2041, 2042, 2043, 2044, 2045, 2046, 2047, 2048, 2049, 2050, 2051, 2052, 2053, 2054, 2055, 2056, 2057, 2058, 2059, 2060, 2061, 2062, 2063, 2064, 2065, 2066, 2067, 2068, 2069, 2070, 2071, 2072, 2073, 2074, 2075, 2076, 2077, 2078, 2079, 2080, 2081, 2082, 2083, 2084, 2085, 2086, 2087, 2088, 2089, 2090, 2091, 2092, 2093, 2094, 2095, 2096, 2097, 2098, 2099, 2100, 2101, 2102, 2103, 2104, 2105, 2106, 2107, 2108, 2109, 2110, 2111, 2112, 2113, 2114, 2115, 2116, 2117, 2118, 2119, 2120, 2121, 2122, 2123, 2124, 2125, 2126, 2127, 2128, 2129, 2130, 2131, 2132, 2133, 2134, 2135, 2137, 2138, 2139, 2140, 2141, 2143, 2144, 2145, 2146, 2147, 2148, 2149, 2150, 2151, 2152, 2153, 2154, 2155, 2158, 2159, 2160, 2161, 2162, 2163, 2164, 2165, 2166, 2167, 2168, 2169, 2170, 2171, 2172, 2173, 2174, 2175, 2176, 2182, 2213, 2214, 2215, 2216, 2217, 2255, 2256, 2257

445.06--the following census blocks:

1000, 1001, 1002, 1003, 1004, 1005, 1006, 1007, 1008, 1009, 1010, 1011, 1012, 1013, 1014, 1015, 1016, 1017, 1018, 1019, 1020, 1021, 1022, 1023, 1024, 1025, 1026, 1027, 1028, 1029, 1030, 1031, 1032, 1033, 1034, 1035, 1036, 1037, 1038, 1039, 1040, 1041, 1042, 1043, 1044, 1045, 1046, 1047, 1048, 1049, 1050, 1051, 1052, 1053, 1074, 1075, 1076, 1077, 1078, 1079, 1080, 1081, 1082, 1083, 1084, 1085, 1086, 1087, 1088, 1089, 1090, 1091, 1092, 1093, 1094, 1095, 1096, 1097, 1098, 1099, 1100, 1101, 1102, 1103, 1104, 1105, 1106, 1107, 1108, 1109, 1998, 1999, 2000, 2001, 2002, 2003, 2004, 2005, 2022, 2023, 2024, 2025, 2026, 2027, 2032, 2056, 3000, 3001, 3002, 3003, 3004, 3005, 3006, 3007, 3008, 3009, 3010, 3011, 3012, 3013, 3014, 3015, 3016, 3017, 3018, 3019, 3020, 3021, 3022, 3023, 3024, 3025, 3026, 3027, 3028, 3029, 3030, 3031, 3032, 3033, 3034, 3035, 3036, 3037, 3038, 3039, 3040, 3041, 3042, 3043, 3044, 3045, 3046, 3047, 3048, 3049, 3050

445.08--the following census blocks:

1000, 1001, 1002, 1003, 1004, 1005, 1006, 1007, 1008, 1009, 1010, 1011, 1012, 1013, 1014, 1015, 1016, 1017, 1018, 1019, 1020, 1021, 1022, 1023, 1024, 1025, 1026, 1027, 1028, 1029, 1030, 1031, 1032, 1033, 1034, 1035, 1036, 1037, 1038, 1039, 1040, 1041, 1042, 1043, 1044, 1045, 1046, 1047, 1048, 1049, 1050, 1051, 1052, 1053, 1054, 1055, 1056, 1057, 1058, 1059, 1060, 1061, 1062, 1063, 1064, 1065, 1066, 1067, 1068, 1069, 1070, 1071, 1072, 1073, 1074, 1075, 1076, 1077, 2001, 2002, 2003, 2004, 2005, 2006, 2007, 2008, 2009, 2010, 2011, 2012, 2013, 2014, 2015, 2016, 2017, 2018, 2019, 2020, 2021, 2022, 2023, 2024, 2025, 2026, 2027, 2028, 2029, 2030, 2031, 2032, 2033, 2034, 2035, 2036, 2037, 2038, 2039, 2040, 2041, 2042, 2043, 2044, 2045, 2046, 2047, 2048, 2049, 2050, 2051, 2052

San Bernardino

Whole Tracts in San Bernardino county

45.02, 45.03, 45.04, 71.04, 71.05, 73.01, 73.02, 74.04, 74.06, 75.00, 76.01, 76.02, 78.00, 79.01, 79.02, 80.01, 80.02, 81.00, 82.00, 83.01, 83.02, 84.01, 84.02, 84.03, 84.04, 85.00, 86.00, 87.03, 87.04, 87.05, 87.06, 87.07, 87.08, 88.00, 97.07, 97.08, 97.09, 97.10, 97.11, 97.12, 97.13, 97.14, 97.15, 97.16, 97.17, 100.10, 100.11, 100.12, 100.13, 100.14, 100.15, 100.16, 100.17, 100.18, 100.19, 100.20, 100.21, 100.22, 100.23, 100.24, 104.02, 104.03, 104.05, 104.09, 104.10, 104.11, 104.12, 104.13, 104.14, 104.15, 104.16, 105.00, 106.00, 107.00, 108.01, 108.02, 109.00, 110.00, 111.00, 112.01, 112.02, 113.00, 114.00, 115.00, 9401.00, 9405.00

Partial Tracts in San Bernardino county

27.02--the following census blocks:

1008

40.00--the following census blocks:

9046, 9047, 9048, 9050, 9051, 9052, 9053, 9054, 9055, 9056, 9057, 9058, 9059, 9061, 9070, 9071, 9072

46.01--the following census blocks:

1000, 1001, 1002, 1003, 1004, 1005, 1006, 1007, 1008, 1009, 1010, 1011, 1012, 1013, 1014, 2000, 2001, 2002, 2003, 2004, 2005, 2006, 2007, 2008, 3000, 3001, 3002, 4002, 4003, 4004, 5004

51.00--the following census blocks:

1000, 1001, 1002, 1003, 1004, 1005, 1006, 1007, 1008, 1009, 1010, 1011, 1012, 1013, 1014, 1015, 1016, 2000, 2001, 2002, 2003, 2004, 2005, 2006, 2007, 2008, 2009, 2010, 3000, 3001, 3002, 3003, 3004, 3005, 3006, 4000, 4001, 5000, 5001, 5002, 5003, 5004, 5005, 5006, 5007, 5009, 5010, 5011, 5012, 5019, 5020, 6000, 6001, 6002, 6003, 6004, 6005, 6006, 6007, 6008, 6009, 6010, 6011, 6012, 6013, 6014, 6015, 7000, 7001, 7002, 7003, 7004, 7005, 7006, 7007, 7008, 7009, 7010, 7011, 7012, 7013, 7014, 7015

52.00--the following census blocks:

1000, 1001, 1002, 1003, 1004, 1005, 1006

60.00--the following census blocks:

9014, 9015, 9016, 9017, 9018, 9019, 9055, 9056, 9057, 9058

61.00--the following census blocks:

1000, 1001, 1002, 1003, 1004, 1005, 1006, 1007, 1008, 1009, 1010, 1011, 1012, 1013, 1014, 1015, 1016, 1017, 1018, 1019, 1020, 2000, 2001, 2002, 2003, 2004, 2005, 2006, 2007, 2008, 2009, 2010, 2011, 3000, 3001, 3002, 3003, 3004, 3005, 3006, 3007, 3008, 3009, 4000, 5002, 5003, 5004, 5005, 5006, 5007, 5008, 5009, 5010, 5011, 5012, 6000, 6001, 6002, 6003, 6004, 6005, 6006, 6007, 6008, 6009, 6010, 6011, 6012, 6013, 6014, 6015, 6016, 6017, 6018, 6019, 6020, 6021, 6022, 6023, 6024, 6025, 6026, 6027, 7000, 7001, 7002, 7003, 7004, 7005, 7006, 7007, 7008, 7009, 7010, 7011, 7012, 7013, 7014, 7015, 7016, 9000, 9001, 9002, 9999

62.01--the following census blocks:

1000, 1001, 1002, 1011, 1012, 1013, 2010, 2011, 2012

63.02--the following census blocks:

2000, 2001, 2002, 2003, 2004, 2005, 2006, 2007, 2008, 2009, 2010, 2011, 2012, 2013, 3000, 3012

64.02--the following census blocks:

1000, 1001, 1002, 1003, 1004, 1005, 1006, 1007, 1008, 1009, 2000, 2001, 2002, 2003, 2004, 2005, 2006, 2007, 2008, 2009, 2010, 2011, 2012, 2013, 2014, 2015, 2016, 2017, 2018

65.00--the following census blocks:

1000, 1001, 1002, 1003, 1004, 1005, 1006, 1007, 1008, 1011, 1013, 1014, 1015, 1016, 1017, 1018, 1019, 1020, 1021, 1022, 1023, 1024

71.02--the following census blocks:

1000, 1001, 1002, 1003, 1004, 1005, 1006, 1007, 1008, 1009, 1010, 1011, 1012, 1013, 2000, 2001, 2002, 2003, 2004, 2007, 2008, 2009, 2010, 2011, 2012, 2013, 2014, 2015, 4000, 4001, 4003, 4004, 4005, 4006, 4007, 4008, 5015, 6000, 6001, 6002, 6006, 6007, 6008, 6011, 6012, 6013, 6014, 6015, 6016, 6017, 6018, 6019, 6020, 6021, 6022, 6023, 6024, 6025, 6026, 6027

71.06--the following census blocks:

1000, 1001, 1002, 1003, 1004, 1007, 1008, 1009, 2000, 2001, 2002, 2003, 2004, 2005, 2006, 2007, 2008, 3000, 3001, 3002, 3003, 3004, 4000, 4001, 4002, 4003, 4004, 4005, 4006, 4007, 4008, 5000, 5001, 5002, 5003, 5004, 5005, 5006, 5007, 5008, 5009, 5010

71.07--the following census blocks:

1001, 1018, 2000, 2001, 2002, 2003, 2004, 2006, 2007, 2008, 2009, 2010, 2011, 2012, 2013, 2014, 2015, 2016, 2017, 3000, 3001, 3002, 3003, 3004, 3005, 3006, 3007, 3008, 3009, 3010, 3011, 3012, 3013

72.00--the following census blocks:

2008, 2009, 2010, 2011, 2012, 2013, 2014, 2015, 2016, 2017, 3000, 3001, 3002, 3003, 3004, 3005, 3006, 3007, 3008, 3009, 3010, 4000, 4001, 4002, 4003, 4004, 4005, 4006, 4007, 4008, 4009, 4010, 4011, 4012, 4013, 4014, 4015, 4016, 4017, 5000, 5001, 5002, 5003, 5004, 5005, 5006, 6000, 6001, 6002, 6003, 6004, 6005, 6006, 6007, 6008, 6009, 6010, 6011, 6012, 6013, 6014, 6015, 7000, 7001, 7002, 7004, 7005, 7006,

7007, 7008, 7009, 7010, 7011, 7012, 7013, 7014, 7015, 7016, 7017, 7018, 7019, 7020, 7021, 7022, 7023,
7024, 7025, 7026

74.03--the following census blocks:

1000, 1001, 1002, 1003, 1004, 1005, 1006, 1007, 1008, 1009, 1010, 1011, 1012, 1013, 1014, 1015, 1016,
1017, 1018, 1019, 1020, 1021, 1022, 1023, 1024, 1025, 1026, 1027, 2000, 2001, 2002, 2006, 2007, 4000,
4001, 4002, 4003, 4004, 4005, 4006, 4007, 4008, 4009, 4010, 4011, 4012, 4013, 4014, 4015, 4016, 4017,
4018, 4019, 4020, 4021, 4022, 4023, 4024, 4025, 5000, 5001, 5002, 5003, 5004, 5005, 5006, 5007, 5008,
5009, 5010, 5011, 5012, 5013, 5014, 5015, 5016, 5017, 5018, 5019, 5020, 5021, 5022, 5023, 5024, 5025,
5026, 5027, 6000, 6001, 6002, 6003, 6004, 6005, 6006, 6007, 6008, 6009, 6010, 6011, 6012, 6013

74.07--the following census blocks:

4000, 4001, 4002, 4003, 4004, 4005, 4006, 4007, 5003, 5004, 5006, 5007, 5008, 5009

74.08--the following census blocks:

1007, 1008, 1009, 1010, 1011, 1012, 1013, 1014, 1015, 2000, 2002, 2003, 2004, 2005

77.00--the following census blocks:

9000, 9001, 9002, 9003, 9004, 9005, 9006, 9007, 9008, 9009, 9010, 9011, 9012, 9013, 9014, 9015, 9016,
9017, 9018, 9019, 9020, 9021, 9022, 9023, 9024, 9025, 9026, 9027, 9028, 9029, 9030, 9031, 9032, 9033,
9034, 9035, 9036, 9037, 9038, 9046, 9047, 9048, 9049

91.05--the following census blocks:

2117, 2118, 2119, 2120, 2121, 2173, 2174, 2211, 2212, 2213, 2214, 2221, 2222, 2223, 2224, 2225, 2226,
2227, 3014, 3015, 3031, 3032, 3040, 3041, 3042, 3044, 3045, 3046, 4000, 4001, 4002, 4003, 4004, 4005,
4006, 4007, 4008, 4009, 4010, 4011, 4012, 4013, 4014, 4015, 4016, 4019, 4020, 4021, 4022, 4023, 4024,
4025, 4026, 4027, 4028, 4029, 4030, 4031, 4032, 4033, 4034, 4035, 4036, 4037, 4038, 4039, 4040, 4041,
4042, 4043, 4044, 4045, 4046, 4047, 4048, 4049, 4050, 4051, 4052, 4053, 4054, 4055, 4056, 4057, 4058,
4059, 4060, 4061, 4062, 4063, 4064, 4065, 4066, 4067, 4068, 4069, 4070, 4071, 4072, 4073, 4074, 4075,
4076, 4077, 4078, 4079, 4080, 4081, 4082, 5000, 5001, 5002, 5003, 5004, 5005, 5006, 5007, 5008, 5009,
5010, 5011, 5012, 5013, 5014, 5015, 5016, 5017, 5018, 5019, 5020, 5021, 5022, 5023, 5024, 5025, 5026,
5027, 5028, 5029, 5030, 5031, 5032, 5033, 5034, 5035, 5036, 5037

92.00--the following census blocks:

4228, 4229, 4230, 4231

99.03--the following census blocks:

1000, 4000, 4003, 4043, 4044, 4045, 4046, 4047, 4997, 4999

100.04--the following census blocks:

1000, 1001, 1002, 1003, 1004, 1005, 1006, 1007, 1008, 1009, 1010, 1011, 1012, 2000, 2001, 2002, 2003,
2004, 2005, 2006, 2007, 2008, 2009, 2010, 2011, 2012, 2013, 2014, 2015, 3000, 3001, 3002, 3003, 3004,
3005, 3006, 3007, 3008, 3009, 3010, 4000, 4001, 4002, 4003, 4004, 4005, 4006, 4007, 4008, 4009, 4010,
4011, 4012, 4013, 4014, 4015, 4016, 4017, 4023, 4024, 4999, 5000, 5001, 5002, 5003, 5004, 5005, 5006,
5007, 5008, 5009, 5010, 5011, 5012, 5013, 5014, 5999

100.09--the following census blocks:

1000, 1001, 1002, 1003, 1004, 1005, 1006, 1007, 1008, 1009, 1010, 1011, 1012, 1013, 1014, 1015, 1016,
1017, 1018, 1019, 1020, 1021, 1022, 1023, 1024, 1025, 1026, 1027, 1028, 1029, 1030, 1031, 1032, 1033,
1034, 1035, 1036, 1037, 1038, 1039, 1040, 1041, 1042, 2042, 2043, 2044, 2055, 2056, 2057, 2058, 2061,
2062

103.00--the following census blocks:

1000, 1001, 1002, 1003, 1004, 1005, 1006, 1007, 1008, 1009, 1010, 1011, 1012, 1013, 1014, 1015, 1016,
1017, 1018, 1019, 1020, 1021, 1022, 1023, 1024, 1025, 1026, 1027, 1028, 1029, 1030, 1031, 1032, 1033,
1034, 1035, 1036, 1037, 1038, 1039, 1040, 1041, 1042, 1043, 1044, 1045, 1046, 1047, 1048, 1049, 1050,
1051, 1052, 1053, 1054, 1055, 1056, 1057, 1058, 1059, 1060, 1061, 1062, 1063, 1064, 1065, 1066, 1067,

1068, 1069, 1070, 1071, 1072, 1073, 1074, 1075, 1076, 1077, 1078, 1079, 1080, 1081, 1082, 1083, 1084,
1085, 1086, 1087, 1088, 1089, 1090, 1091, 1092, 1093, 1094, 1095, 1096, 1097, 1098, 1999, 2256, 2257,
2258, 2259, 2267, 2268, 2308, 2309, 2310, 2311, 2312, 2313, 2314, 2315, 2316, 2317, 2318, 2319, 2320,
2321, 2322, 2323, 2324, 2325, 2326, 2327, 2328, 2329, 2330, 2331, 2332, 2333, 2334, 2335, 2336, 2337,
2338, 2339, 2340, 2341, 2342, 2343, 2344, 2345, 2346, 2347, 2348, 2349, 2350, 2351, 2357, 2364, 2365,
2366, 2367, 2368, 2370, 2371, 2372, 2373, 2374, 2375, 2376, 2377, 2378, 2379, 2380, 2381, 2382, 2383,
2384, 2385, 2386, 2387, 2388, 2389, 2390, 2391, 2392, 2393, 2394, 2395, 2396, 2397, 2398, 2399, 2400,
2401, 2402, 2403, 2404, 2405, 2406, 2407, 2408, 2409, 2410, 2411, 2412, 2413, 2414, 2415, 2416, 2417,
2418, 2419, 2420, 2421, 2422, 2423, 2424, 2425, 2426, 2427, 2428, 2429, 3000, 3001, 3002, 3003, 3004,
3005, 3006, 3009, 3010, 3011, 3012, 3013, 3014, 3015, 3016, 3017, 3018, 3019, 3020, 3021, 3022, 3023,
3024, 3025, 3026, 3027, 3028, 3029, 3030, 3031, 3032, 3033, 3034, 3035, 3036, 3037, 3038, 3039, 3040,
3041, 3042, 3043, 3044, 3045, 3046, 3047, 3048, 3049, 3050, 3051, 3052, 3053, 3054, 3055, 3056, 3057,
3058, 3059, 3060, 3061, 3062, 3063, 3064, 3065, 3066, 3067, 3068, 3069, 3070, 3071, 3072, 3073, 3074,
3075, 3076, 3077, 3078, 3079, 3080, 3081, 3082, 3083, 3084, 3085, 3086, 3087, 3088, 3089, 3090, 3091,
3092, 3093, 3094, 3095, 3096, 3097, 3098, 3099, 3100, 3101, 3102, 3103, 3104, 3105, 3106, 3107, 3108,
3109, 3110, 3111, 3112, 3113, 3114, 3115, 3116, 3117, 3118, 3119, 3120, 3121, 3122, 3123, 3124, 3125,
3126, 3127, 3128, 3129, 3130, 3131, 3132, 3133, 3134, 3135, 3136, 3137, 3138, 3139, 3140, 3141, 3142,
3143, 3144, 3145, 3146, 3147, 3148, 3149, 3150, 3151, 3152, 3153, 3154, 3155, 3156, 3157, 3158, 3159,
3160, 3161, 3162, 3163, 3164, 3165, 3166, 3167, 3168, 3169, 3170, 3171, 3172, 3173, 3174, 3175, 3176,
3177, 3178, 3179, 3180, 3181, 3182, 3183, 3184, 3185, 3186, 3187, 3188, 3189, 3190, 3191, 3192, 3193,
3194, 3195, 3196, 3197, 3198, 3199, 3200, 3201, 3202, 3203, 3204, 3205, 3206, 3208, 3209, 3210, 3211,
3212, 3213, 3214, 3215, 3219, 3220, 3221, 3222, 3223, 3224, 3225, 3226, 3227, 3228, 3229, 3230, 3231,
3232, 3233, 3234, 3235, 3236, 3237, 3238, 3239, 3240, 3241, 3242, 3243, 3244, 3245, 3246, 3247, 3248,
3249, 3250, 3251, 3252, 3253, 3254, 3255, 3256, 3257, 3258, 3259, 3260, 3261, 3262, 3263, 3264, 3265,
3266, 3267, 3268, 3269, 3270, 3271, 3272, 3273, 3274, 3275, 3276, 3277, 3278, 3279, 3280, 3281, 3282,
3283, 3284, 3285, 3286, 3287, 3288, 3289, 3290, 3291, 3292, 3293, 3294, 3295, 3296, 3297, 3298, 3299,
3300, 3301, 3302, 3303, 3304, 3305, 3306, 3307, 3308, 3309, 3310, 3311, 3312, 3313, 3314, 3315, 3316,
3317, 3318, 3319, 3320, 3321, 3322, 3323, 3324, 3325, 3326, 3327, 3328, 3329, 3330, 3331, 3332, 3333,
3334, 3335, 3336, 3337, 3338, 3339, 3340, 3341, 3342, 3343, 3344, 3345, 3346, 3347, 3348, 3349, 3350,
3351, 3352, 3353, 3354, 3360, 3361, 3362, 3363, 3364, 3365, 3366, 3367, 3368, 3369, 3370, 3371, 3372,
3373, 3374, 3375, 3376, 3377, 3378, 3379, 3380, 3381, 3382, 3383, 3384, 3385, 3386, 3387, 3388, 3389,
3390, 3391, 3392, 3393, 3394, 3395, 3396, 3397, 3398, 3399, 3400, 3401, 3402, 3403, 3404, 3405, 3406,
3407, 3408, 3409, 3410, 3411, 3412, 3413, 3414, 3415, 3416, 3417, 3418, 3419, 3420, 3421, 3422, 3429,
3430, 3431, 3432, 3433, 3438, 3439, 3444, 3445, 3446, 3447, 3448, 3449, 3450, 3451, 3452, 3453, 3454,
3455, 3456, 3457, 3458, 3459, 3460, 3461, 3462, 3463, 3464, 3465, 3466, 3467, 3468, 3469, 3470, 3471,
3472, 3473, 3474, 3477, 3478, 3479, 3480, 3481, 3482, 3483, 3484, 3485, 3486, 3487, 3488, 3489, 3490,
3491, 3492, 3493, 3494, 3495, 3496, 3497, 3498, 3499, 3500, 3501, 3502, 3503, 3504, 3505, 3506, 3507,
4000, 4001, 4002, 4003, 4004, 4005, 4006, 4007, 4008, 4009, 4010, 4011, 4012, 4013, 4014, 4015, 4016,
4017, 4018, 4019, 4020, 4021, 4022, 4023, 4024, 4025, 4026, 4027, 4028, 4029, 4030, 4031, 4032, 4033,
4034, 4035, 4036, 4037, 4038, 4039, 4040, 4041, 4042, 4043, 4044, 4045, 4046, 4047, 4048, 4049, 4050,
4051, 4052, 4053, 4054, 4055, 4056, 4057, 4058, 4059, 4060, 4061, 4062, 4063, 4064, 4065, 4066, 4067,
4068, 4069, 4070, 4071, 4072, 4073, 4074, 4075, 4076, 4077, 4078, 4079, 4080, 4081, 4082, 4083, 4084,
4085, 4086, 4087, 4088, 4089, 4090, 4091, 4092, 4093, 4094, 4095, 4096, 4097, 4098, 4099, 4100, 4101,
4102, 4103, 4104, 4105, 4106, 4107, 4108, 4109, 4110, 4111, 4112, 4113, 4114, 4115, 4116, 4117, 4118,
4119, 4120, 4121, 4122, 4123, 4124, 4125, 4126, 4127, 4128, 4129, 4130, 4131, 4132, 4133, 4134, 4135,
4136, 4137, 4138, 4139, 4140, 4141, 4142, 4143, 4144, 4145, 4146, 4147, 4148, 4149, 4150, 4151, 4152,
4153, 4154, 4155, 4156, 4157, 4158, 4159, 4160, 4161, 4162, 4163, 4164, 4165, 4166, 4167, 4168, 4169,
4170, 4171, 4172, 4173, 4174, 4175, 4176, 4177, 4178, 4179, 4180, 4181, 4182, 4183, 4184, 4185, 4186,
4187, 4188, 4189, 4190, 4191, 4192, 4193, 4194, 4195, 4196, 4197, 4198, 4199, 4200, 4201, 4202, 4203,
4204, 4205, 4206, 4207, 4208, 4209, 4210, 4211, 4212, 4213, 4214, 4215, 4216, 4217, 4218, 4219, 4220,
4221, 4222, 4223, 4224, 4225, 4226, 4227, 4228, 4229, 4230, 4231, 4232, 4233, 4234, 4235, 4236, 4237,
4238, 4239, 4240, 4241, 4242, 4243, 4244, 4245, 4246, 4247, 4248, 4249, 4250, 4251, 4252, 4253, 4254,
4255, 4256, 4257, 4258, 4259, 4260, 4261, 4262, 4263, 4264, 4265, 4266, 4267, 4268, 4269, 4270, 4271,
4272, 4273, 4274, 4275, 4276, 4277, 4278, 4279, 4280, 4281, 4282, 4283, 4284, 4285, 4286, 4287, 4288,
4289, 4290, 4291, 4292, 4293, 4294, 4295, 4296, 4297, 4298, 4299, 4300, 4301, 4302, 4303, 4304, 4305,
4306, 4307, 4308, 4309, 4310, 4311, 4312, 4313, 4314, 4315, 4316, 4317, 4318, 4319, 4320, 4321, 4322,
4323, 4324, 4325, 4326, 4327, 4328, 4329, 4330, 4331, 4332, 4333, 4334, 4335, 4336, 4337, 4338, 4339,
4340, 4341, 4342, 4343, 4344, 4345, 4346, 4347, 4348, 4349, 4350, 4351, 4352, 4353, 4354, 4355, 4356,
4357, 4358, 4359, 4360, 4361, 4362, 4363, 4364, 4365, 4366, 4367, 4368, 4369, 4370, 4371, 4372, 4373,
4374, 4375, 4376, 4377, 4378, 4379, 4380, 4381, 4382, 4383, 4384, 4385, 4386, 4387, 4388, 4389, 4390,
4391, 4392, 4393, 4394, 4395, 4396, 4397, 4398, 4399, 4400, 4401, 4402, 4403, 4404, 4405, 4406, 4407,
4408, 4409, 4410, 4411, 4412, 4413, 4414, 4415, 4416, 4417, 4418, 4419, 4420, 4421, 4422, 4423, 4424,
4425, 4426, 4427, 4428, 4429, 4430, 4431, 4432, 4433, 4434, 4435, 4436, 4437, 4438, 4439, 4440, 4441,
4442, 4443, 4444, 4445, 4446, 4447, 4448, 4449, 4450, 4451, 4452, 4453, 4454, 4455, 4456, 4457, 4458,
4459, 4460, 4461, 4462, 4463, 4464, 4465, 4466, 4467, 4468, 4469, 4470, 4471, 4472, 4473, 4474, 4475,
4476, 4477, 4478, 4479, 4480, 4481, 4482, 4483, 4484, 4485, 4486, 4487, 4488, 4489, 4490, 4491, 4492,
4493, 4494, 4495, 4496, 4497, 4498, 4499, 4500, 4501, 4502, 4503, 4504, 4505, 4506, 4507, 4508, 4509,

4510, 4511, 4512, 4513, 4514, 4515, 4516, 4517, 4518, 4519, 4520, 4521, 4522, 4523, 4524, 4525, 4526,
4527, 4528, 4529, 4530, 4531, 4532, 4533, 4534, 4535, 4536, 4537, 4538, 4539, 4540, 4541, 4542, 4543,
4544, 4545, 4546, 4547, 4548, 4549, 4550, 4551, 4552, 4553, 4554, 4555, 4556, 4557, 4558, 4559, 4560,
4561, 4562, 4563, 4564, 4565, 4566, 4567, 4568, 4569, 4570, 4571, 4572, 4573, 4574, 4575, 4576, 4577,
4578, 4579, 4580, 4581, 4582, 4583, 4584, 4585, 4586, 4587, 4588, 4589, 4590, 4591, 4592, 4593, 4594,
4595, 4596, 4597, 4598, 4599, 4600, 4601, 4602, 4603, 4604, 4605, 4606, 4607, 4608, 4609, 4610, 4611,
4612, 4613, 4614, 4615, 4616, 4617, 4618, 4619, 4620, 4621, 4622, 4623, 4624, 4625, 4626, 4627, 4628,
4629, 4630, 4631, 4632, 4633, 4634, 4635, 4636, 4637, 4638, 4639, 4640, 4641, 4642, 4643, 4644, 4645,
4646, 4647, 4648, 4649, 4650, 4651, 4652, 4653, 4654, 4655, 4656, 4657, 4658, 4659, 4660, 4661, 4662,
4663, 4664, 4665, 4666, 4667, 4668, 4669, 4670, 4671, 4672, 4673, 4674, 4675, 4676, 4677, 4678, 4679,
4680, 4681, 4682, 4683, 4684, 4685, 4686, 4687, 4688, 4689, 4690, 4691, 4692, 4693, 4694, 4695, 4696,
4697, 4698, 4699, 4700, 4701, 4702, 4703, 4704, 4705, 4706, 4707, 4708, 4709, 4710, 4711, 4712, 4713,
4714, 4715, 4716, 4717, 4718, 4719, 4720, 4721, 4722, 4723, 4724, 4725, 4726, 4727, 4728, 4729, 4730,
4731, 4732, 4733, 4734, 4735, 4736, 4737, 4738, 4739, 4740, 4741, 4742, 4743, 4744, 4745, 4746, 4747,
4748, 4749, 4750, 4751, 4752, 4753, 4754, 4755, 4756, 4757, 4758, 4759, 4760, 4761, 4762, 4763, 4764,
4765, 4766, 4767, 4768, 4769, 4770, 4771, 4772, 4773, 4774, 4775, 4776, 4777, 4778, 4779, 4780, 4781,
4782, 4783, 4784, 4785, 4786, 4787, 4788, 4789, 4790, 4791, 4792, 4793, 4794, 4795, 4796, 4797, 4798,
4799, 4800, 4801, 4802, 4803, 4804, 4805, 4806, 4807, 4808, 4809, 4810, 4811, 4812, 4813, 4814, 4815,
4816, 4817, 4818, 4819, 4820, 4821, 4822, 4823, 4824, 4825, 4826, 4827, 4828, 4829, 4830, 4831, 4832,
4833, 4834, 4835, 4836, 4837, 4838, 4839, 4840, 4841, 4842, 4843, 4844, 4845, 4846, 4847, 4848, 4849,
4850, 4851, 4852, 4853, 4854, 4855, 4856, 4857, 4858, 4859, 4860, 4861, 4862, 4863, 4864, 4865, 4866,
4867, 4868, 4869, 4870, 4871, 4872, 4873, 4874, 4875, 4876, 4877, 4878, 4879, 4880, 4881, 4882, 4883,
4884, 4885, 4886, 4887, 4888, 4889, 4890, 4891, 4892, 5000, 5001, 5002, 5003, 5004, 5005, 5006, 5007,
5008, 5009, 5010, 5011, 5012, 5013, 5014, 5015, 5016, 5017, 5018, 5019, 5020, 5021, 5022, 5023, 5024,
5025, 5026, 5027, 5028, 5029, 5030, 5031, 5032, 5033, 5034, 5035, 5036, 5037, 5038, 5039, 5040, 5041,
5042, 5043, 5044, 5045, 5046, 5047, 5050, 5051, 5052, 5055, 5056, 5057, 5058, 5059, 5085, 5086, 5087,
5088, 5089, 5090, 5091, 5092, 5093, 5094, 5095, 5096, 5097, 5098, 5099, 5100, 5101, 5102, 5103, 5104,
5105, 5106, 5107, 5108, 5109, 5110, 5111, 5112, 5113, 5114, 5115, 5116, 5117, 5118, 5119, 5120, 5121,
5122, 5123, 5124, 5125, 5126, 5127, 5128, 5129, 5130, 5131, 5132, 5133, 5134, 5135, 5136, 5137, 5138,
5139, 5140, 5141, 5142, 5143, 5144, 5145, 5146, 5147, 5148, 5149, 5150, 5151, 5152, 5153, 5154, 5155,
5156, 5157, 5158, 5159, 5160, 5161, 5162, 5163, 5164, 5165, 5166, 5167, 5168, 5169, 5170, 5171, 5172,
5173, 5174, 5175, 5176, 5177, 5178, 5179, 5180, 5181, 5182, 5183, 5184, 5185, 5186, 5187, 5188, 5189,
5190, 5191, 5192, 5193, 5194, 5195, 5196, 5197, 5198, 5199, 5200, 5201, 5202, 5203, 5204, 5205, 5206,
5207, 5208, 5209, 5210, 5211, 5212, 5213, 5214, 5215, 5216, 5217, 5218, 5219, 5220, 5221, 5222, 5223,
5224, 5225, 5226, 5227, 5228, 5229, 5230, 5231, 5232, 5233, 5234, 5235, 5236, 5237, 5238, 5239, 5240,
5241, 5242, 5243, 5244, 5245, 5246, 5247, 5248, 5249, 5250, 5251, 5252, 5253, 5254, 5255, 5256, 5257,
5258, 5259, 5260, 5261, 5262, 5263, 5264, 5265, 5266, 5267, 5268, 5269, 5270, 5271, 5272, 5273, 5274,
5275, 5276, 5277, 5278, 5279, 5280, 5281, 5282, 5283, 5284, 5285, 5286, 5287, 5288, 5289, 5290, 5291,
5292, 5293, 5294, 5295, 5296, 5297, 5298, 5299, 5300, 5301, 5302, 5303, 5304, 5305, 5306, 5307, 5308,
5309, 5310, 5311, 5312, 5313, 5314, 5315, 5316, 5317, 5318, 5319, 5320, 5321, 5322, 5323, 5324, 5325,
5326, 5327, 5328, 5329, 5330, 5331, 5332, 5333, 5334, 5335, 5336, 5337, 5338, 5339, 5340, 5341, 5342,
5343, 5344, 5345, 5346, 5347, 5348, 5349, 5350, 5351, 5352, 5353, 5354, 5355, 5356, 5357, 5358, 5359,
5360, 5361, 5362, 5363, 5364, 5365, 5366, 5367, 5368, 5369, 5370, 5371, 5372, 5373, 5374, 5375, 5376,
5377, 5378, 5379, 5380, 5381, 5382, 5383, 5384, 5385, 5386, 5387, 5388, 5389, 5390, 5391, 5392, 5393,
5394, 5395, 5396, 5397, 5398, 5399, 5400, 5401, 5402, 5403, 5404, 5405, 5406, 5407, 5408, 5409, 5994,
5995, 5996, 5997, 5998, 5999, 7016, 7017, 7018, 7019, 7020, 7021, 7022, 7023, 7024, 7025, 7026, 7027,
7028, 7029, 7030, 7031, 7032, 7033, 7034, 7035, 7036, 7037, 7038, 7039, 7040, 7041, 7042, 7043, 7044,
7045, 7046, 7047, 7050, 7051, 7052, 7053, 7055, 7056, 7057, 7058, 7059, 7060, 7061, 8000, 8001, 8002,
8003, 8004, 8005, 8006, 8007, 8008, 8009, 8010, 8011, 8012, 8013, 8014, 8015, 8016, 8017, 8018, 8019,
8020, 8021, 8022, 8023, 8024, 8025, 8026, 8027, 8028, 8029, 8030, 8031, 8032, 8033, 8034, 8035, 8036,
8037, 8038, 8039, 8040, 8041, 8042, 8043, 8044, 8045, 8046, 8047, 8048, 8049, 8050, 8051, 8052, 8053,
8054, 8055, 8056, 8057, 8058, 8059, 8060, 8061, 8062, 8063, 8064, 8999, 9294, 9295

116.00--the following census blocks:

3079, 3080, 3081, 3082, 3083, 3085, 3086, 3087, 3088, 3089, 3090, 3091, 3092, 3093, 3094, 3095, 3096,
3097, 3098, 3099, 3114, 3115, 3116

117.00--the following census blocks:

1000, 1001, 1006, 1007, 1009, 1010, 1011, 1012, 1013, 1014, 1015, 1016, 1017, 1019, 1021, 1022, 1025,
1026, 1027, 1028, 1029, 1030, 1031, 1032, 1033, 1034, 1035, 1036, 1037, 1038, 1039, 1040, 1041, 1042,
1043, 1044, 1045, 1046, 1047, 1048, 1049, 1050, 1051, 1052, 1053, 1054, 1055, 1056, 1057, 1058, 1059,
1060, 1061, 1062, 1063, 1064, 1065, 1066, 1067, 1068, 1069, 1070, 1071, 1072, 1073, 1074, 1075, 1076,
1077, 1078, 1079, 1080, 1081, 1082, 1083, 1084, 1085, 1086, 1087, 1088, 1089, 1090, 1091, 1092, 1093,
1094, 1095, 1096, 1097, 1098, 1099, 1100, 1101, 1102, 1103, 1104, 1105, 1106, 1107, 1108, 1109, 1110,
1111, 1112, 1113, 1114, 1115, 1116, 1117, 1118, 1119, 1120, 1121, 1122, 1123, 1124, 1125, 1126, 1127,

2001 Cal. Legis. Serv. Ch. 348 (A.B. 632) (WEST)

1128, 1129, 1130, 1131, 1132, 1133, 1134, 1135, 1136, 1137, 1138, 1139, 1140, 1141, 1142, 1143, 1144,
 1145, 1146, 1147, 1148, 1149, 1150, 1151, 1152, 1153, 1154, 1155, 1156, 1157, 1158, 1159, 1160, 1999,
 2000, 2001, 2002, 2003, 2004, 2005, 2006, 2007, 2008, 2009, 2010, 2011, 2012, 2013, 2014, 2015, 2016,
 2017, 2018, 2019, 2020, 2021, 2022, 2023, 2024, 2025, 2026, 2027, 2028, 2029, 2030, 2031, 2032, 2033,
 2034, 2035, 2036, 2037, 2038, 2039, 2040, 2041, 2042, 2043, 2044, 2045, 2046, 2047, 2048, 2049, 2050,
 2051, 2052, 2053, 2054, 2055, 2056, 2057, 2058, 2059, 2060, 2061, 2062, 2063, 2064, 2065, 2066, 2067,
 2068, 2069, 2070, 2071, 2072, 2073, 2074, 2075, 2076, 2077, 2078, 2079, 2080, 2081, 2082, 2083, 2084,
 2085, 2086, 2087, 2088, 2089, 2090, 2091, 2092, 2093, 2094, 2095, 2096, 2097, 2098, 2099, 2100, 2101,
 2102, 2103, 2104, 2105, 2106, 2108, 2109, 2110, 2111, 2112, 2113, 2114, 2115, 2116, 2117, 2118, 2119,
 2120, 2121, 2122, 2123, 2124, 2125, 2126, 2127, 2128, 2129, 2130, 2131, 2132, 2133, 2134, 2135, 2136,
 2137, 2138, 2139, 2140, 2141, 2142, 2143, 2144, 2145, 2146, 2147, 2148, 2150, 2151, 2152, 2153, 2154,
 2155, 2156, 2157, 2158, 2159, 2160, 2161, 2162, 2163, 2164, 2165, 2169, 2170, 2171, 2172, 2173, 2174,
 2175, 2176, 2177, 2178, 2179, 2180, 2181, 2182, 2183, 2184, 2185, 2186, 2187, 2188, 2189, 2190, 2191,
 2192, 2193, 2194, 2195, 2998, 2999

118.00--the following census blocks:

3119

120.00--the following census blocks:

4048

121.00--the following census blocks:

1006, 1007, 1008, 1009, 1010, 1011, 1012, 1013, 1014, 1017, 1018, 1019, 1020, 1021, 1022, 1023, 1024,
 1025, 1026, 1027, 1028, 1029, 1030, 1031, 1032, 1033, 1034, 1035, 1036, 1037, 1038, 1039, 1040, 1041,
 1042, 1043, 1044, 1045, 1046, 1047, 1048, 1049, 1050, 1051, 1052, 1053, 1055, 1072, 1073, 1074, 1075,
 1076, 1077, 1078, 1079, 1080, 1081, 1082, 1083, 1084, 1085, 1086, 1087, 1088, 1089, 1090, 1091, 1092,
 1093, 1094, 1095, 1096, 1097, 1098, 2000, 2001, 2002, 2003, 2004, 2005, 2006, 2007, 2008, 2009, 2010,
 2011, 2012, 2013, 2014, 2015, 2016, 2017, 2018, 2019, 2020, 2021, 2022, 2023, 2024, 2025, 2026, 2027,
 2028, 2029, 2030, 2031, 2032, 2033, 2034, 2035, 2036, 2037, 2038, 2039, 2040, 2041, 2042, 2043, 2044,
 2045, 2046, 2047, 2048, 2049, 2050, 2051, 2052, 2053, 2054, 2055, 2056, 2057, 2058, 2059, 2060, 2061,
 2062, 2063, 2064, 2065, 2066, 2067, 2068, 2069, 2070, 2071, 2072, 2073, 2074, 2075, 2076, 2077, 2078,
 2079, 2080, 2081, 2082, 2083, 2084, 2085, 2086, 2087, 2088, 2089, 2090, 2091, 2092, 2093, 2094, 2095,
 2096, 2097, 2098, 2099, 2100, 2101, 2102, 2103, 2104, 2105, 2106, 2107, 2108, 2109, 2110, 2111, 2112,
 2113, 2114, 2115, 2116, 2117, 2118, 2119, 2120, 2121, 2122, 2123, 2124, 2125, 2126, 2127, 2128, 2129,
 2130, 2131, 2132, 2133, 2134, 2135, 2136, 2137, 2138, 2139, 2140, 2141, 2142, 2143, 2144, 2145, 2146,
 2147, 2148, 2149, 2150, 2151, 2152, 2153, 2154, 2155, 2156, 2157, 2158, 2159, 2160, 2161, 2162, 2163,
 2164, 2165, 2166, 2167, 2168, 2169, 2170, 2171, 2172, 2173, 2174, 2175, 2176, 2177, 2178, 2179, 2180,
 2181, 2182, 2183, 2184, 2185, 2186, 2187, 2188, 2189, 2190, 2191, 2192, 2193, 2194, 2195, 2196, 2197,
 2198, 2199, 2200, 2201, 2202, 2203, 2204, 2205, 2206, 2207, 2208, 2209, 2210, 2211, 2212, 2213, 2214,
 2215, 2216, 2217, 2218, 2219, 2220, 2221, 2222, 2223, 2224, 2225, 2226, 2227, 2228, 2229, 2230, 2231,
 2232, 2233, 2234, 2235, 2236, 2237, 2238, 2239, 2240, 2241, 2242, 2243, 2244, 2245, 2246, 2247, 2248,
 2249, 2250, 2251, 2252, 2253, 2254, 2255, 2256, 2257, 2258, 2259, 2260, 2261, 3000, 3001, 3002, 3003,
 3004, 3005, 3006, 3007, 3008, 3009, 3010, 3011, 3012, 3013, 3014, 3015, 3016, 3017, 3018, 3019, 3020,
 3021, 3022, 3023, 3024, 3025, 3026, 3027, 3028, 3029, 3030, 3031, 3032, 3033, 3034, 3035, 3036, 3037,
 3038, 3039, 3040, 3041, 3042, 3043, 3044, 3045, 3046, 3047, 3048, 3049, 3050, 3051, 3052, 3053, 3054,
 3055, 3056, 3057, 3058, 3059, 3060, 3061, 3062, 3063, 3064, 3065, 3066, 3067, 3068, 3069, 3070, 3071,
 3072, 3073, 3074, 3075, 3076, 3077, 3078, 3079, 3080, 3081, 3082, 3083, 3084, 3085, 3086, 3087, 3088,
 3089, 3090, 3091, 3092, 3093, 3094, 3095, 3096, 3097, 3098, 3099, 3100, 3101, 3102, 3103, 3104, 3105,
 3106, 3107, 3108, 3109, 3110, 3111, 3112, 3113, 3114, 3115, 3116, 3117, 3118, 3119, 3120, 3121, 3122,
 3123, 3124, 3125, 3126, 3127, 3128, 3129, 3130, 3131, 3132, 3133, 3134, 3135, 3136, 3137, 3138, 3139,
 3140, 3141, 3142, 3143, 3144, 3145, 3146, 3147, 3148, 3149, 3150, 3151, 3152, 3153, 3154, 3155, 3156,
 3157, 3158, 3159, 3160, 3161, 3162, 3163, 3164, 3165, 3166, 3167, 3168, 3169, 3170, 3171, 3172, 3173,
 3174, 3175, 3176, 3177, 3178, 3179, 3180, 3181, 3182, 3183, 3184, 3185, 3186, 3187, 3188, 3189, 3190,
 3191, 3192, 3193, 3194, 3195, 3197, 3198, 3199, 3200, 3201, 3202, 3203, 3204, 3205, 3209, 3210, 3211,
 3212, 3213, 3214, 4000, 4002, 4007, 4008, 4013, 4014, 4015, 4043, 4044, 5000, 5001, 5002, 5003, 5004,
 5005, 5006, 5007, 5008, 5009, 5010, 5011, 5012, 5013, 5014, 5015, 5016, 5017, 5018, 5019, 5020, 5021,
 5022, 5023, 5024, 5025, 5026, 5027, 5028, 5029, 5030, 5031, 5032, 5033, 5034, 5035, 5036, 5037, 5038,
 5039, 5040, 5041, 5042, 5043, 5044, 5045, 5046, 5047, 5048, 5049, 5050, 5051, 5052, 5053, 5054, 5055,
 5056, 5057, 5058, 5059, 5060, 5061, 5062, 5063, 5064, 5065, 5066, 5067, 5068, 5069, 5070, 5071, 5072,
 5073, 5074, 5075, 5076, 5077, 5078, 5079, 5080, 5081, 5082, 5083, 5084, 5085, 5086, 5087, 5088, 5089,
 5090, 5091, 5092, 5093, 5094, 5095, 5096, 5097, 5098, 5099, 5100, 5101, 5102, 5103, 5104, 5105, 5106,
 5107, 5108, 5109, 5110, 5111, 5112, 5113, 5114, 5115, 5116, 5117, 5118, 5119, 5120, 5121, 5122, 5123,
 5124, 5125, 5126, 5127, 5128, 5129, 5130, 5131, 5132, 5133, 5134, 5135, 5136, 5137, 5138, 5139, 5140,
 5141, 5142, 5143, 5144, 5145, 5146, 5147, 5148, 5149, 5150, 5151, 5152, 5153, 5154, 5155, 5156, 5157,

<< CA ELEC S 21442 >>

21442. Congressional District 42 consists of the following:

Partial counties in District 42

Los Angeles

Whole Tracts in Los Angeles County

4033.04, 4033.05, 4033.19, 4033.20, 4033.22, 4033.23, 4033.24, 4033.25, 4087.03, 4087.04, 4087.05,
4087.06, 4087.21, 4087.22, 5001.00, 5002.01, 5034.01

Partial Tracts in Los Angeles county

4032.00--the following census blocks:

1001

4033.03--the following census blocks:

1013, 1014, 1016, 1027, 1028, 1029, 1030, 1031, 1032, 1033, 1034, 1035, 1036, 1037, 1038, 1039, 1040,
1041, 1042, 1043, 1044, 1045, 1052, 1053, 1054, 1055, 1056, 1057, 1058, 1059, 1060, 1061, 1062

4033.12--the following census blocks:

1007, 1008, 1010, 1011, 1013, 1014, 1015, 1016, 1017, 1018, 1019, 1020, 1021, 1022, 1023, 1025, 1026,
2000, 2001, 2002, 2003, 2004, 2005, 2006, 2007, 2008, 2009, 2010, 2011, 2012, 2013, 2014, 2019, 2020,
3000, 3001, 3002, 3003

4033.16--the following census blocks:

1000, 1001, 1002, 1003, 1004, 1005, 1006, 1007, 1008, 1009, 1010, 1011, 1013, 1016, 2000, 2001, 2002,
2003, 2004, 2005, 2006, 2007, 2008, 2009, 2010, 2011, 2012, 2013, 2014, 2015, 2016, 2017, 2018, 2019,
2020, 2021, 2022, 2023, 2024, 2025, 2026, 2027, 2028, 2029, 2030, 2031, 3000, 3001, 3002, 3003, 3004,
3005, 3006, 3007, 3008, 3009, 3010

4033.21--the following census blocks:

1000, 1001, 1002, 1003, 1004, 1005, 1006, 1007, 1008, 2000, 2001, 2002, 2003, 2004, 2005, 2006, 2007,
2008, 2009, 2010, 2011, 2012, 2013, 2014, 2015, 2016, 2017, 3000, 4018, 4019, 4020

4082.11--the following census blocks:

1062, 1066, 1067

4082.12--the following census blocks:

1024, 2000, 2001, 2002, 3003, 3004, 3006, 3007, 3008, 3009, 3010, 3011, 3012, 3013, 3014, 3015, 3017,
3018, 3019, 3020

4085.03--the following census blocks:

3037

4086.26--the following census blocks:

1000, 1001, 1002, 1003, 1004, 1005, 1006, 1007, 1009, 1010, 1011, 2000, 2001, 2002, 2003, 2004, 2005,
2006, 2007, 2008, 2009, 2010, 2011, 2012

4086.27--the following census blocks:

1000, 1001, 1002, 1003, 1004, 1005, 1006, 1007, 1008, 1009, 1010, 1011, 1012, 1013, 1014, 1015, 1016,
1019, 2000, 2001, 2002, 2003, 2004, 2005, 2006, 2007, 2008, 2009

4086.28--the following census blocks:

1013, 1014

4086.29--the following census blocks:

1008, 2009

5002.02--the following census blocks:

1000, 1001, 1002, 1003, 1004, 1005, 1006, 1007, 2000, 2001, 2002, 2003, 2004, 2005, 2006, 3000, 3001, 3002, 3003, 3004, 3005, 3006, 4000, 4001, 4002, 4003, 4004, 4005, 4006, 4007, 9000, 9001, 9002, 9003, 9004, 9005, 9006, 9007, 9008, 9009, 9010, 9011, 9012, 9013, 9014, 9015, 9016, 9017, 9018

5015.04--the following census blocks:

2011, 2012

5016.00--the following census blocks:

1000, 1001, 1002, 1003, 1004, 1005, 1006, 1007, 1008, 1009, 1010, 1011, 1012, 2000, 2001, 2003, 2004, 3000, 3001, 3002, 3003, 3004, 3005, 3006, 3007, 3008, 3009, 3010, 4000, 4001, 4002, 4003, 4004, 4005, 4006, 4007, 4008, 9000, 9001, 9002, 9003, 9004, 9005, 9006, 9007, 9008, 9009, 9010, 9011, 9012, 9013, 9015, 9016, 9018, 9019, 9020, 9021, 9022

5017.00--the following census blocks:

1000, 1001, 1002, 1003, 1004, 1005, 1006, 1007, 1008, 2000, 2001, 2002, 2003, 2004, 2005, 2006, 2007, 2008, 2009, 3000, 3001, 3002, 3003, 3004, 3005, 3006, 3008, 3009, 4000, 4001, 4002, 4003, 4004, 4005, 4008, 4009

5018.02--the following census blocks:

2000, 2001, 2009, 2010, 2011

5034.02--the following census blocks:

1000, 1002, 1003, 1004, 1005, 1006, 1007, 1008, 1009, 1010, 1012, 1013, 1014, 1015, 1016, 1017, 1018, 1019, 1020

5035.02--the following census blocks:

1000, 1001, 1002, 1003, 1004, 1005, 1006, 1007, 1008, 5000, 5001, 5003, 5006

Orange

Whole Tracts in Orange county

11.01, 11.02, 11.03, 12.01, 12.02, 13.01, 13.03, 13.04, 14.01, 14.02, 14.03, 15.01, 15.04, 15.06, 15.07, 218.02, 218.07, 218.09, 218.10, 218.12, 218.13, 218.14, 218.15, 218.16, 218.17, 218.20, 218.21, 218.22, 218.23, 218.24, 218.25, 218.26, 218.27, 218.28, 218.29, 218.30, 219.03, 219.05, 219.16, 219.19, 219.21, 219.22, 219.24, 320.02, 320.03, 320.12, 320.13, 320.15, 320.20, 320.28, 320.31, 320.32, 320.33, 320.34, 320.35, 320.36, 320.37, 320.40, 320.48, 320.50, 320.51, 320.54

Partial Tracts in Orange county

14.04--the following census blocks:

1000, 1001, 1002, 1003, 1005, 1006, 1009, 1013, 1014, 1015, 1016, 1017, 1018, 1019, 1020, 1021, 1022, 1023, 1024, 1025, 1026, 1027, 2000, 2001, 2002, 2003, 2004, 2005, 2006, 2007, 2008, 3000, 3001, 3002, 3003, 3004, 3005, 3006, 3007, 3008, 3009, 3010, 3011, 3012

15.03--the following census blocks:

1000, 1001, 1002, 1003, 1004, 1005, 1006, 1007, 1008, 1009, 1010, 1011, 1012, 1013, 1014, 1015, 1016, 1017, 1018, 1019, 1020, 1021, 1022, 1023, 1024, 1025, 1026, 2000, 2001, 2002, 2003, 2004, 2005, 2006, 2007, 2008, 2009, 2010, 2011, 3000, 3001, 3002, 3003, 3004, 3005, 3006, 3007, 3008, 3009, 3010, 3011,

3012, 3013, 3014, 3015, 3016

15.05--the following census blocks:

1001, 1002, 1004, 1997, 2000, 2001, 2002, 2003, 2004, 2005, 2006, 2007, 2008, 2009, 2010, 2011, 2012, 2013, 2014, 2015, 2019

16.01--the following census blocks:

4001, 4009, 4010

17.05--the following census blocks:

1000, 1001, 1002, 1003, 1004, 1005, 1006, 1007, 1008, 1009, 1010, 1011, 1012, 1013, 1014, 1015, 1016, 1017, 1018, 1019, 1020, 1021, 1022, 2000, 2001, 2002, 2003, 2004, 2005, 2006, 2007, 2008, 2009, 2010, 2011, 2012, 2013, 2014, 2015

17.07--the following census blocks:

1000, 1001, 1002, 1003, 1004, 1005, 1006, 1007, 1008, 1009, 1010, 1011, 1012, 1013, 1014, 1015, 1016, 1017, 1018, 1019, 1020

17.08--the following census blocks:

1000, 1001, 1002, 1003, 1004, 1005, 1006, 1007, 1008, 1009, 2000, 2001, 2002, 2003, 2004, 2005, 2006, 2007, 2008, 2009, 2010, 2011, 2012, 2013, 2014, 2015

117.07--the following census blocks:

1000, 1001, 1018

117.09--the following census blocks:

1000, 1001, 1005

117.14--the following census blocks:

1000

117.15--the following census blocks:

1000, 1024

117.17--the following census blocks:

1000, 1001, 1002, 1003, 1004, 1005, 1006, 1007, 1012, 1013, 1014, 1016, 1017, 1020, 1021, 1025, 1026, 1027, 1028, 1029

117.18--the following census blocks:

1000, 1001, 1013, 1014, 1015, 1016, 1017, 1018, 1019, 1020, 1021, 1032, 1033, 1034

219.12--the following census blocks:

1001, 1002, 2000, 2027, 2028, 3000, 3001, 3002, 3005

219.15--the following census blocks:

1000, 1001, 1002, 1003, 1004, 1005, 1006, 1007, 1008, 1009, 1010, 1011, 1012, 1013, 1014, 1015, 1016, 1017, 1018, 1019, 1020, 2000, 2001, 2002, 2003, 2004, 2005, 2006, 2007, 2008, 2009, 2010, 2011, 2012, 2013, 3000, 3001, 3002, 3003, 3004, 3005, 3006, 3007, 3008, 3009, 3010, 3011, 3012, 3013, 3014, 3015, 3016

219.20--the following census blocks:

1000, 1001, 1002, 1003, 1004, 1005, 1006, 1007, 1008, 2000, 2001, 2002, 2003, 2004, 2005, 2006, 2007, 2008, 2009, 2010, 2011, 2012, 2013, 2014, 2015, 2016, 2017, 2018, 2019, 3000, 3001, 3002, 3003, 3004,

3005, 3006, 3007, 3008, 3009, 3010, 3011, 3999, 4000, 4001, 4002, 4003, 4004, 4007, 4009, 4010, 4012

219.23--the following census blocks:

1000, 1001, 1002, 1003, 1004, 1005, 1006, 1007, 1008, 1009, 1010, 1011, 1012, 2000, 2001, 2002, 2003, 2004, 2005, 2006, 2007, 2008, 2009, 2010, 2011, 2012, 2013, 2014, 3000, 3001, 3002, 3003, 3004, 3005, 3006, 3007, 3008, 4000, 4001, 4002, 4003, 4004, 4005, 4006, 4007, 4008, 4009, 4012, 4013, 4014, 4015

320.11--the following census blocks:

1000, 1001, 1002, 1003, 1004, 1005, 1006, 1007, 1008, 1009, 1010, 1011, 1012, 1013, 1014, 1015, 1016, 1017, 1018, 1019, 1020, 1021, 1022, 1023, 1024, 1025, 2000, 2002, 2003, 2004, 2005, 2006, 2007, 2008, 2009, 2010, 2011, 2012, 2013, 2014, 2015, 2016, 2019, 2020, 2022, 2023, 2024, 2025, 2026, 2027, 2028, 2029, 2030, 2031, 2032, 2033, 2034, 2035, 2036, 2037, 2038, 2039, 2040, 2041, 2042, 2043

320.14--the following census blocks:

2018

320.22--the following census blocks:

2000, 2001, 2002, 2003, 2004, 2005, 2006, 2007, 2008, 2009, 2010, 2011, 2012, 2013, 2014, 2015, 2016, 2017, 2018, 2019, 2020, 3001, 3002, 3003, 3004, 3005, 3007, 3008, 3009, 3010, 3011, 3012, 3013, 3014, 3015, 3016, 3017, 3018, 3019, 3020

320.27--the following census blocks:

1000, 1001, 1002, 1013

320.30--the following census blocks:

1000, 1001, 1002, 1003, 1004, 1005, 2000, 2001, 2002, 2003, 2005, 2006, 2007, 2008, 2009, 2010, 2011, 2012

320.38--the following census blocks:

1000, 1001, 1002, 1003, 1004, 1005, 1006, 1007, 2000, 2001, 2003, 2004, 2005, 2006, 2007, 2008, 2009, 2010, 2011, 2012, 3000, 3001, 3002, 3003, 3004, 3005

320.39--the following census blocks:

1001, 1002, 1003, 1004, 1005, 1006, 1007, 1008, 1009, 2000, 2001, 2002, 2003, 2004, 2005, 2006, 2007, 2008, 2009, 2010, 2011, 2012, 2013, 3001, 3002, 3003, 3004, 3005, 3006, 4000, 4001, 4002, 4003, 4004, 4005, 4006, 4007

320.41--the following census blocks:

1021, 1023, 1024, 1025, 1033, 1034, 1035, 1036, 1037, 1038, 1039, 1040, 1041, 1042, 1043, 1044, 1045, 1046, 1047, 1048, 1049, 1050, 1051, 1052, 1053, 1054, 1056, 1057, 1058

320.42--the following census blocks:

1001, 1002, 1003, 1004, 1005, 1006, 1007, 1008, 1009, 1010, 1011, 1012, 1013, 1014, 1015, 1016, 1017, 2000, 2001, 2002, 2003, 2004, 3000, 3001, 3002, 3003, 3004, 3005

320.43--the following census blocks:

1000, 1001, 1002, 1003, 1004, 1005, 1006, 1007, 1008, 1009, 1010, 1011, 1012, 1013, 1017, 1018, 1019, 1998, 1999, 2001, 2002, 2003, 2004, 2005, 2006, 2007, 2008

320.44--the following census blocks:

1000, 1001, 2000, 4002

320.45--the following census blocks:

1001, 1002

320.47--the following census blocks:

2000, 2001, 2002, 2003, 3000, 3001, 3002, 3003, 3004, 3005, 4000, 4001, 4002, 4003

320.49--the following census blocks:

1000, 1001, 1002, 1003, 1004, 1005, 1006, 1007, 1008, 1009, 1010, 1011, 1012, 1013, 1014, 1015, 1016, 1017, 1019, 1020, 1021, 1022, 1023, 1024, 1025, 1026, 1027, 1028, 1029, 1030, 1031, 1032, 1033, 1998, 1999, 2000, 2001, 2003, 2004, 2005, 2998, 2999, 3000, 3001, 3002, 3003, 3004, 3005, 3006, 3007, 3008, 3009, 4000, 4001, 4002, 4003, 4004, 4005, 4006, 4007, 4008, 4009, 4010, 4011, 4012

320.52--the following census blocks:

1009, 1998

320.53--the following census blocks:

1000, 1001, 1002, 1003, 1004, 1005, 1006, 1007, 1008, 1009, 1010, 1011, 1012, 1013, 1014, 1015, 1016, 1017, 1018, 1019, 1020, 1021, 1022, 1023, 2000, 2001, 2002, 2003, 2004, 2005, 2006, 2007, 2008, 2009, 2010, 2011, 2012, 2013, 2014, 3000, 3001, 3002, 3003, 3004, 3005, 3006, 3007, 3008, 3009, 3010, 3011, 3012, 3013, 3014, 3015, 3016, 4000, 4001, 4002

320.55--the following census blocks:

1000, 1001, 1002, 1003, 1004, 1005, 1006, 1007, 1008, 1009, 1010, 1011, 1012, 1013, 1014, 1015, 1016, 2000, 2001, 2002, 2003, 3000, 3001, 3002, 3003, 3004, 3006, 3007, 3008, 3009, 3010, 3011, 3012, 3013, 3014, 3015, 3016, 3017, 4000, 4001, 4002, 4003, 4004, 4005, 4006, 4007, 4008, 4009

320.56--the following census blocks:

1000, 1001, 1002, 1003, 1004, 1005, 1006, 1007, 1008, 2000, 2001, 2002, 2003, 3000, 3001, 3002, 3003, 3004, 3008, 3009, 3010

423.15--the following census blocks:

1000, 1001, 1002, 3000, 3001

423.28--the following census blocks:

1001, 1002, 1003

423.33--the following census blocks:

1000, 1002, 1003, 1012, 1013, 2007, 2008

524.23--the following census blocks:

3000, 3003

524.26--the following census blocks:

1001

524.28--the following census blocks:

1008, 1009

758.13--the following census blocks:

1000, 1001, 1002, 1003, 1004, 1007, 3000

762.02--the following census blocks:

1000, 1999, 4000, 4001, 4002, 4003, 4004, 4005, 4006, 4007, 4008, 4999

864.07--the following census blocks:

3002

San Bernardino

Whole Tracts in San Bernardino county

1.03, 1.04, 1.05, 1.06, 1.07, 1.08, 1.09, 1.10, 1.11, 1.12, 4.01, 5.00, 5.02, 7.00

Partial Tracts in San Bernardino county

4.02--the following census blocks:

2000, 2001, 2002, 2003, 2004, 2005, 4000, 4001, 4002, 4003, 4004, 4005, 4006, 4007, 4008, 4009, 4010, 4011, 4012, 4013, 4014, 4015, 4016, 4017, 4018, 4019, 4020, 4021, 4022, 4023, 4024, 4025, 4026, 5000, 5006, 6000, 6001, 6002, 6003, 6004, 6005, 6006, 6007, 6008, 6009, 6010, 7000, 7001, 7002, 7003, 7004, 7005, 7006, 7007, 7008, 7009, 7010, 7011, 7012, 7013, 7014, 7015, 7016, 7017, 7018, 7019, 7020, 7021, 7022, 7023, 7024, 7025, 7026, 7027, 7028, 7029, 7030

6.01--the following census blocks:

1000, 1001, 1002, 1003, 1004, 1005, 1006, 1007, 1008, 1009, 1010, 1011, 1012, 1013, 1014, 1015, 1016, 1017, 1018, 1019, 1020, 1021, 1022, 1023, 1024, 1025, 1026, 1027, 1028, 1029, 1030, 1031, 2000, 2001, 2002, 2003, 2004, 2005, 2006, 2007, 2008, 2009, 2010, 2011, 2012, 2013, 2014, 2015, 2016, 2017, 2018, 2019, 2020, 2021, 2022, 2023, 2024, 3009, 3010, 3011, 3012, 3013, 3014, 3015, 3016, 3017, 3018, 3019, 3020, 3021, 3022, 3023, 3024, 3025, 3026, 3028, 3029, 3030, 3031, 3032, 3033, 3034, 3035, 3036, 3037, 4000, 4001, 4002, 4003, 4004, 4005, 4006, 4007, 4008, 4009, 4010, 4011, 4012, 4013, 4014, 4015, 4016, 4017

17.01--the following census blocks:

7014, 8016, 8017, 8018, 8019

17.03--the following census blocks:

1001, 1002, 1003, 1004, 1005, 1006, 1007, 2000, 2001, 2002, 2003, 2004, 2005, 3000, 3001, 3002, 3003, 3004, 3005, 3006, 3007, 3008, 3009, 3010, 3011, 3012, 3013, 3014, 3015, 4000, 4001, 4002, 4003, 4004, 4005, 4006, 4007, 4008, 4009, 4010, 4011, 4012, 4013, 4014, 4015, 4016, 4017, 4018, 4019, 4020, 4021, 4022, 4023, 4024, 5006

19.00--the following census blocks:

1000, 1001, 1002, 1003, 1004, 1005, 1006, 1007, 1008, 1009, 1010, 1011, 1012, 1013, 1014, 1015, 1016, 1017, 1018, 1019, 1020, 1021, 1022, 1023, 1024, 1025, 1026, 1027, 1028, 1029, 1030, 2000, 2001, 2002, 2003, 2004, 2005, 2006, 2007, 2008, 2009, 2010, 2011, 2012, 2013, 3000, 3001, 3002, 3003, 3004, 3005, 3006, 3007, 3008, 3009, 3010, 3011, 3012, 3013, 3014, 3015, 3016, 7000, 7001, 7002, 7003, 7004, 7005, 7006, 7007, 7008, 7009, 7010, 7011, 7012, 7013, 7014, 7015, 7016, 7017, 7018, 8000, 8001, 8002, 8003, 8004, 8005, 8006, 8007, 8008

<< CA ELEC § 21443 >>

21443. Congressional District 43 consists of the following:

Partial counties in District 43

San Bernardino

Whole Tracts in San Bernardino County

10.00, 11.00, 12.00, 13.01, 13.03, 14.00, 15.00, 16.00, 17.02, 18.01, 18.02, 18.03, 20.08, 22.01, 22.04, 23.01, 23.02, 24.01, 24.02, 25.01, 25.02, 26.01, 26.02, 26.03, 27.01, 28.00, 29.01, 29.02, 30.00, 31.00, 32.00, 33.00, 34.01, 34.02, 34.03, 35.01, 35.02, 36.01, 36.02, 37.00, 38.00, 39.00, 41.00, 42.01, 42.02, 43.00, 44.01, 44.02, 46.02, 47.00, 48.00, 49.00, 50.00, 53.00, 54.00, 55.00, 56.00, 57.00, 58.00, 59.00, 62.02, 63.01, 64.01, 66.00, 67.00, 68.00, 69.00, 70.00, 71.08

Partial Tracts in San Bernardino County

3.04--the following census block:

4010

4.02--the following census block:

7031

6.01--the following census blocks:

3000, 3001, 3002, 3003, 3004, 3005, 3006, 3007, 3008, 3027

13.04--the following census blocks:

1000, 1001, 1002, 1003, 1004, 1005, 1006, 1007, 1008, 1009, 1010, 1011, 1012, 1013, 1014, 1015, 1016, 1017, 3000, 3001, 3002, 3003, 3004, 3005, 3006, 3007, 3008, 3009, 3010, 3011, 3012, 5000, 5001, 5002, 5003, 5004, 5005, 5006, 5007, 5008, 5009, 5010, 5011

17.01--the following census blocks:

1000, 1001, 1002, 1003, 1004, 1005, 1006, 1007, 1008, 1009, 1010, 1011, 1012, 1013, 1014, 1015, 1016, 1017, 1018, 1019, 2000, 2001, 2002, 2003, 2004, 2005, 3000, 3001, 3002, 3003, 3004, 3005, 3006, 3007, 3008, 3009, 3010, 3011, 3012, 4000, 4001, 4002, 4003, 4004, 4005, 4006, 4007, 4008, 4009, 4010, 4011, 4012, 4013, 4014, 4015, 4016, 4017, 4018, 4019, 4020, 4021, 4022, 4023, 4024, 5000, 5001, 5002, 5003, 5004, 5005, 5006, 5007, 5008, 5009, 5010, 5011, 5012, 5013, 5014, 6000, 6001, 6002, 6003, 6004, 6005, 6006, 6007, 6008, 6009, 6010, 6011, 6012, 6013, 6014, 6015, 6016, 6017, 6018, 7000, 7001, 7002, 7003, 7004, 7005, 7006, 7007, 7008, 7009, 7010, 7011, 7012, 7013, 7015, 7016, 8000, 8001, 8002, 8003, 8004, 8005, 8006, 8007, 8008, 8009, 8010, 8011, 8012, 8013, 8014, 8015

17.03--the following census blocks:

1000, 5000, 5001, 5002, 5003, 5004, 5005

19.00--the following census blocks:

4000, 4001, 4002, 4003, 4004, 4005, 4006, 4007, 4008, 4009, 4010, 4011, 4012, 4013, 4014, 4015, 4016, 5000, 5001, 5002, 5003, 5004, 5005, 5006, 5007, 5008, 5009, 5010, 5011, 5012, 5013, 5014, 5015, 5016, 5017, 5018, 5019, 5020, 5021, 5022, 5023, 5024, 5025, 5026, 5027, 5028, 5029, 5030, 5031, 5032, 5033, 5034, 5035, 5036, 6000, 6001, 6002, 6003, 6004, 6005, 6006, 6007, 6008, 6009, 6010, 6011, 6012, 6013, 6014, 6015, 6016, 6017, 6018, 6019, 6020, 6021, 6022, 6023, 6024, 6025, 6026, 6027, 6028, 6029, 6030, 6031, 6032, 6033, 6034, 6035

20.09--the following census block:

6000

20.10--the following census blocks:

1001, 1002, 1003, 1004, 1005, 1006, 1007, 1008, 1009, 1010, 1011, 1012, 1013, 1014, 1015, 1016, 1017, 1018, 1019, 1020, 1021, 1022, 1023, 1024, 1025, 1026, 1027, 1028, 1029, 1030, 1031, 1032, 1033, 1034, 2000, 2001, 2002, 2003, 2004, 2005, 2006, 2007, 2008, 2009, 2010, 2011, 2012, 2013

21.00--the following census blocks:

8000, 8001, 8002, 8003, 8004, 8005, 8006, 8007, 8008, 8009, 8010, 8011, 8012, 8013, 8014, 8015, 8016, 8017, 8018, 8019, 8020, 8021, 8022, 8023, 8024, 8025, 8026, 8027

22.03--the following census blocks:

1032, 1034, 1035, 1040, 1041, 1042, 1043, 1044, 1045, 1046, 1047, 1048, 1049, 1050, 2000, 2001, 2002, 2003, 2004, 2005, 2006, 2007, 2008, 2009, 2010, 2011, 2012, 2013, 2014, 2015, 2016, 2017, 2018, 2019, 2020, 2021, 2022, 2023, 2024, 2025, 2026, 2027, 2028, 2029, 2030, 2031, 2032, 2033, 2034, 2035, 2036, 2037, 2038, 2039, 2040, 2041, 2042, 2043, 2044, 2045, 2046, 2047, 2048, 2049, 2050, 2051, 2052, 2053, 2054, 2055, 2056, 2057, 2058, 2059, 2060, 2061, 2062, 2063, 2064, 2065, 2066, 2067, 2068, 2069, 2070, 2071, 2072, 2073, 2074, 2075, 2076, 2077, 2078, 2079, 2080, 2081, 2082, 2083, 2084, 2085, 2086, 2087, 2088, 2089, 2090, 2091, 2092, 2093, 2094, 2095, 2096, 2097, 2098, 2099, 2100, 2101, 2102, 2103, 2104,

2105, 2106, 2107

23.03--the following census blocks:

1000, 1001, 1002, 1003, 1005, 1006, 1007, 1008, 1009, 1010, 1011, 1012, 1013, 1014, 1015, 1016, 1017, 1018, 1019, 1020, 1021, 1022, 1023, 2000, 2001, 2002, 2003, 2004, 2005, 2006, 2007, 2008, 2009, 2010, 2011, 2012, 2013, 2014, 2015, 2016, 2017, 2018, 2019, 2020, 2021, 2022, 2023, 2024, 2025, 2026, 2027, 2028, 2029, 2030, 2031, 3000, 3001, 3002, 3003, 3004, 3005, 3006, 3007, 3008, 3009, 3010, 3011, 3012, 3013, 3014, 3015, 3016, 3017, 3018, 3019, 3020, 3021, 3022, 3023, 3024, 3025, 3026, 3027, 3028, 3029, 3030, 3031, 3032, 3033, 3034, 3035, 4000, 4001, 4002, 4003, 4004, 4005, 4006, 4007, 4008, 4009, 4010, 5000, 5001, 5002, 5003, 5004, 5005, 5006, 5007, 5008, 5009, 6000, 6001, 6002, 6003, 6004, 6005, 6006, 6007, 6008, 6009, 6010, 6011, 6012

27.02--the following census blocks:

1000, 1001, 1002, 1003, 1004, 1005, 1006, 1014, 1015, 1016, 1018, 1019, 1020, 1021, 1022, 1023, 1024, 1025, 1026, 1027, 1028, 1031, 1032, 1033, 1034, 1035, 1036, 1038, 1043, 1044, 1046, 1047, 1048, 1049, 1050, 1051, 1052, 1053, 1056, 1057, 1058, 1059, 1060, 1061, 1062, 1063, 1064, 1065, 1066, 1067, 1068, 1069, 1070, 1071, 1072, 1073, 1074, 1075, 1076, 1077, 1078, 1079, 1080, 1081, 1082, 1083, 1084, 1085, 1086, 1087, 1088, 1089, 1090, 1091, 1092, 1093, 1094, 1095, 1096, 1994, 1995, 1996, 1997, 1998, 1999, 2000, 2001, 2002, 2003, 3000, 3001, 3002, 3003, 3004, 3005, 3006, 3007, 4000, 4001, 4002, 4003, 4004, 4005, 4006, 4007, 4008, 4009, 4010, 4011, 4012, 4013, 4014, 4015, 4016, 4017, 4018, 4019, 4020, 4021, 4022, 4023, 5000, 5001, 5002, 5003, 5004, 5005, 5006, 5007, 5008, 5009, 5010, 5011, 5012, 5013, 5014, 5015, 5016, 5017, 5018, 5019, 5020, 5021, 6000, 6001, 6002, 6003, 6004, 6005, 6006, 6007, 6008, 6009, 6010, 6011, 6012, 7000, 7001, 7002, 7003, 7004, 7005, 7006, 7007, 7008, 7009, 7010, 7011, 7012, 7013, 7014, 7015, 7016, 8000, 8001, 8002, 8003, 8004, 8005, 8006, 8007, 8008, 8009, 8010, 8011, 9000, 9001, 9002, 9003, 9004, 9005, 9006, 9007, 9008, 9009, 9010, 9011, 9012, 9013, 9014

40.00--the following census blocks:

1000, 1001, 1002, 1003, 1004, 1005, 1006, 1007, 1008, 1009, 1010, 1011, 1012, 1013, 1014, 1015, 1016, 1017, 1018, 1019, 1020, 1021, 1022, 1023, 1024, 1025, 1026, 1027, 1028, 1029, 1030, 1031, 1032, 1033, 1034, 1035, 1036, 1037, 1038, 1039, 1040, 1041, 1042, 1043, 1044, 1045, 1046, 1047, 1048, 1049, 1050, 2000, 2001, 2002, 2003, 2004, 2005, 2006, 2007, 2008, 2009, 2010, 2011, 2012, 2013, 2014, 2015, 2016, 2017, 2018, 2019, 2020, 2021, 2022, 2023, 2024, 2025, 2026, 2027, 2028, 2029, 2030, 2031, 2032, 2033, 2034, 2035, 2036, 2037, 2038, 2039, 2040, 2041, 2042, 3000, 3001, 3002, 3003, 3004, 3005, 3006, 3007, 3008, 3009, 3010, 3011, 3012, 3013, 3014, 3015, 3016, 3017, 4000, 4001, 4002, 4003, 4004, 4005, 4006, 4007, 4008, 4009, 4010, 4011, 4012, 4013, 4014, 4015, 4016, 4017, 4018, 4019, 4020, 4021, 4022, 4023, 4024, 4025, 4026, 4027, 4028, 4029, 4030, 4031, 4032, 4033, 4034, 4035, 4036, 4037, 4038, 4039, 9000, 9001, 9002, 9003, 9004, 9005, 9006, 9007, 9008, 9009, 9010, 9011, 9012, 9013, 9014, 9015, 9016, 9017, 9018, 9019, 9020, 9021, 9022, 9023, 9024, 9025, 9026, 9027, 9028, 9029, 9030, 9031, 9032, 9033, 9034, 9035, 9036, 9037, 9038, 9039, 9040, 9041, 9042, 9043, 9044, 9045, 9049, 9050, 9062, 9063, 9064, 9065, 9066, 9067, 9068, 9069, 9073, 9074, 9075, 9076, 9077, 9078, 9079, 9080, 9081, 9082, 9083, 9084, 9085, 9086, 9087, 9088, 9089, 9090, 9091, 9092, 9093, 9094, 9095, 9096, 9097, 9098, 9099, 9100, 9101, 9102, 9103, 9104, 9105, 9106, 9107, 9108, 9109, 9110, 9111, 9112, 9997, 9998, 9999

46.01--the following census blocks:

3003, 4000, 4001, 4005, 4006, 4007, 4008, 5000, 5001, 5002, 5003, 5005, 5006, 5007, 5008, 5009, 5010, 5011, 5012, 5013

51.00--the following census blocks:

2011, 2012, 2013, 2014, 2015, 3007, 3008, 3009, 3010, 3011, 3012, 3013, 3014, 3015, 3016, 3017, 3018, 4002, 4003, 4004, 4005, 4006, 4007, 4008, 4009, 4010, 4011, 4012, 4013, 4014, 4015, 4016, 4017, 5008, 5013, 5014, 5015, 5016, 5017, 5018

52.00--the following census blocks:

1007, 1008, 1009, 1010, 1011, 2000, 2001, 2002, 2003, 2004, 2005, 2006, 2007, 2008, 2009, 2010, 2011, 2012, 2013, 2014, 2015, 2016, 2017, 2018, 2019, 2020, 2021, 3000, 3001, 3002, 3003, 3004, 3005, 3006, 3007, 3008, 3009, 3010, 3011, 3012, 3013, 3014, 3015, 3016, 3017, 4000, 4001, 4002, 4003, 4004, 4005, 4006, 4007, 4008, 4009, 4010, 4011, 4012, 4013, 4014, 4015, 4016, 4017

60.00--the following census blocks:

1000, 1001, 1002, 1003, 1004, 1005, 1006, 1007, 1008, 1009, 1010, 1011, 1012, 1013, 1014, 1015, 1999,

2001 Cal. Legis. Serv. Ch. 348 (A.B. 632) (WEST)

9000, 9001, 9002, 9003, 9004, 9005, 9006, 9007, 9008, 9009, 9010, 9011, 9012, 9013, 9020, 9021, 9022, 9023, 9024, 9025, 9026, 9027, 9028, 9029, 9030, 9031, 9032, 9033, 9034, 9035, 9036, 9037, 9038, 9039, 9040, 9041, 9042, 9043, 9044, 9045, 9046, 9047, 9048, 9049, 9050, 9051, 9052, 9053, 9054, 9059, 9060, 9995, 9996, 9997, 9998, 9999

61.00--the following census blocks:

3010, 3011, 3012, 3013, 3014, 3015, 3016, 4001, 4002, 4003, 4004, 4005, 4006, 4007, 4008, 4009, 4010, 4011, 4012, 4013, 4014, 5000, 5001, 5013, 5014, 5015, 5016, 5017, 5018, 5019, 5020, 5021, 5022, 5023, 6028.

62.01--the following census blocks:

1003, 1004, 1005, 1006, 1007, 1008, 1009, 1010, 2000, 2001, 2002, 2003, 2004, 2005, 2006, 2007, 2008, 2009, 2013, 2014, 2015, 2016, 3000, 3001, 3002, 3003, 3004, 3005, 3006, 3007, 3008, 3009, 3010, 3011, 3012, 3013, 3014, 3015, 3016, 3017

63.02--the following census blocks:

1000, 1001, 1002, 1003, 1004, 1005, 1006, 1007, 1008, 1009, 1010, 1011, 1012, 1013, 1014, 1015, 1016, 3001, 3002, 3003, 3004, 3005, 3006, 3007, 3008, 3009, 3010, 3011, 3013, 4000, 4001, 4002, 4003, 4004, 4005, 4006, 4007, 4008, 5000, 5001, 5002, 5003, 6000, 6001, 6002, 6003, 6004, 6005, 6006

64.02--the following census blocks:

1010, 1011, 1012, 1013, 1014

65.00--the following census blocks:

1009, 1010, 1012, 2000, 2001, 2002, 2003, 2004, 2005, 2006, 2007, 2008, 3000, 3001, 3002, 3003, 3004, 3005, 3006, 3007, 3008, 3009, 3010, 3011, 3012, 4000, 4001, 4002, 4003, 4004, 4005, 4006, 4007, 4008, 4009, 4010, 4011, 4012, 4013, 4014, 4015, 4016, 4017, 4018, 4019, 5000, 5001, 5002, 5003, 5004, 5005, 5006, 5007, 5008

71.02--the following census blocks:

2005, 2006, 3000, 3001, 3002, 3003, 3004, 3005, 3006, 3007, 4002, 4009, 4010, 4011, 4012, 4013, 4014, 4015, 4016, 4017, 4018, 5000, 5001, 5002, 5003, 5004, 5005, 5006, 5007, 5008, 5009, 5010, 5011, 5012, 5013, 5014, 5016, 6003, 6004, 6005, 6009, 6010

71.06--the following census blocks:

1005, 1006

71.07--the following census blocks:

1000, 1002, 1003, 1004, 1005, 1006, 1007, 1008, 1009, 1010, 1011, 1012, 1013, 1014, 1015, 1016, 1017, 1999, 2005, 3014, 3015, 3016, 3017, 3018, 3019

72.00--the following census blocks:

1000, 1001, 1002, 1003, 1004, 1005, 1006, 2000, 2001, 2002, 2003, 2004, 2005, 2006, 2007, 2018, 7003

74.03--the following census blocks:

2003, 2004, 2005, 2008, 2009, 2010, 3000, 3001, 3002, 3003, 3004, 3005, 3006, 3007, 3008, 3009, 3010, 3011, 3012, 3013, 3014, 3015, 3016

74.07--the following census blocks:

1000, 1001, 2000, 2001, 3000, 3001, 3002, 3003, 3004, 3005, 3006, 3007, 3008, 3009, 3010, 3011, 5000, 5001, 5002, 5005

74.08--the following census blocks:

1000, 1001, 1002, 1003, 1004, 1005, 1006, 2001

77.00--the following census blocks:

9039, 9040, 9041, 9042, 9043, 9044, 9045

92.00--the following census blocks:

4126, 4127, 4158, 4159, 4160, 4161, 4162, 4163

<< CA ELEC § 21444 >>

21444. Congressional District 44 consists of the following:

District 44

Partial Counties in District 44

Orange

Whole Tracts in Orange county

320.23, 320.46, 421.03, 421.07, 421.08, 421.09, 421.11, 421.12, 421.13, 421.14

Partial Tracts in Orange county

320.11--the following census blocks:

2001

320.22--the following census blocks:

3000, 3006

320.38--the following census blocks:

2002

320.39--the following census blocks:

1000, 1010, 3000, 3007

320.41--the following census blocks:

1000, 1001, 1002, 1003, 1004, 1005, 1006, 1007, 1008, 1009, 1010, 1011, 1012, 1013, 1014, 1015, 1016, 1017, 1018, 1019, 1020, 1022, 1026, 1027, 1028, 1029, 1030, 1031, 1032, 1055, 1059, 1060, 1061, 1062, 1063, 1064, 1065, 1066, 1067, 1068, 1069, 1070, 1071, 1072

320.42--the following census blocks:

1000

320.43--the following census blocks:

1014, 1015, 1016, 2000, 2009

320.44--the following census blocks:

1002, 1003, 1004, 1005, 1006, 1007, 1008, 1009, 1010, 1011, 2001, 2002, 2003, 2004, 2005, 2006, 2007, 2008, 3000, 3001, 3002, 3003, 3004, 3005, 3006, 4000, 4001, 4003, 4004

320.45--the following census blocks:

1000, 1003, 1004, 1005, 1006, 1007, 1008, 2000, 2001, 2002, 2003, 2004, 2005, 2006, 2007, 2008, 2009

320.52--the following census blocks:

1000, 1001, 1002, 1003, 1004, 1005, 1006, 1007, 1008, 1010, 1011, 1012, 1013, 1014, 1015, 1016, 1017,

1018, 1019, 1020, 1021, 1022, 1023, 1024, 1025, 1026, 1027, 1028, 1029, 1030, 1031, 1032, 1033, 1034,
1035, 1036, 1037, 1997, 1999

320.53--the following census blocks:

4003, 4004, 4005, 4006, 4007, 4008, 4009, 4010, 4011, 4012, 4013

320.55--the following census blocks:

3005

320.56--the following census blocks:

3005, 3006, 3007, 4000, 4001, 4002, 4003, 4004, 4005, 4006, 4007, 4008, 4009, 4010, 4011, 4012, 4013,
4014, 4015, 4016, 4017, 4018, 4999

421.06--the following census blocks:

1000, 1001, 1002, 1003, 1004, 1005, 1006, 1007, 1008, 1009, 1010, 1011, 1012, 1013, 1014, 2000, 2001,
2002, 2003, 2004, 2005, 2006, 2007, 2008, 2009, 2010, 2011, 2012, 2013, 2014, 2015, 2016, 2017, 2018,
2019, 2020, 2021, 2022, 2023, 2024, 2025, 2026, 2027, 2028, 2029, 2998, 2999

422.01--the following census blocks:

1034, 3000, 3001, 3002, 3016, 3017

422.03--the following census blocks:

1000, 1001, 1002, 1003, 1004, 1005, 1006, 1007, 1008, 1009, 1010, 1012, 2001, 2002, 2003, 2004, 2005,
2006, 2007, 2008, 2009, 2010, 2011, 2012, 2016, 2017, 2018, 2019, 2020, 2021, 2022, 2023, 3000, 3001,
3002, 3003, 3004, 3005, 3006, 3007, 3008, 3009, 3010, 3011, 3012, 4000, 4001, 4002, 4003, 4004, 4005,
4006, 4007, 4008, 4009, 4010, 4011, 4012, 4013, 4014, 4015, 4016, 4017, 4018, 4019, 4020, 4021, 4022,
4023, 4024, 4025, 4999, 5000, 5001, 5002, 5003, 5004, 5005, 5006, 5007, 5008, 5009, 5010

422.05--the following census blocks:

1000, 1001, 1002, 1003, 1004, 1005, 1006, 1007, 1008, 2000, 2001, 2002, 2003, 2004, 2005, 2006, 2007,
2008, 2009, 2010, 2011, 2014, 2015, 2016, 2017, 2019, 2024, 2025, 2026, 2027, 2028, 2029, 2030, 2031,
2032, 2033, 2034, 2035, 2036, 2037, 3000, 3001, 3002, 3003, 3004, 3005, 3006, 3007, 3008, 3009, 3010,
3011, 3012, 3013, 3014, 3015, 3016, 4015, 4016, 4017

422.06--the following census blocks:

1000, 1001, 1007, 2000, 2001, 2002, 2003, 2004, 2005, 2006, 2007, 2008, 2009, 2014, 2015

423.12--the following census blocks:

1000, 1001, 1002, 1003, 1004, 1005, 1006, 1007, 1008, 1011, 1012, 1013, 2000, 2001, 2002, 2003, 2004,
2005, 2006, 2007, 2008, 2009, 2010, 2013, 2014, 2015, 2016, 2017, 2018, 2019, 2020, 2021, 2022, 2023,
2024, 2025, 2026, 2027, 4000, 4001, 4006, 4007, 5000, 5001, 5002, 5003, 5004, 5005

Riverside

Whole Tracts in Riverside county

301.00, 302.00, 303.00, 304.00, 305.01, 305.02, 305.03, 306.01, 306.02, 306.03, 307.00, 308.00, 309.00,
310.01, 310.02, 311.00, 312.00, 313.00, 314.01, 314.02, 315.01, 315.02, 316.00, 317.01, 317.02, 317.03,
317.04, 401.00, 402.01, 402.02, 402.03, 402.04, 403.01, 403.02, 403.03, 404.01, 404.02, 404.03, 405.01,
405.02, 405.03, 406.02, 406.03, 406.04, 406.05, 406.06, 407.01, 407.02, 407.03, 408.03, 408.04, 408.05,
408.06, 408.07, 408.08, 408.09, 408.10, 408.11, 409.01, 409.02, 409.03, 409.04, 410.01, 410.02, 410.03,
410.04, 411.00, 412.01, 412.02, 412.03, 413.00, 414.03, 414.04, 414.05, 414.06, 414.07, 414.08, 414.09,
414.10, 414.11, 414.12, 415.00, 416.00, 417.02, 417.03, 417.04, 418.03, 418.04, 418.05, 418.06, 418.07,
418.08, 418.09, 418.10, 418.11, 418.12, 418.13, 419.03, 419.04, 419.05, 419.06, 419.07, 419.08, 419.09,
420.03, 420.04, 420.05, 420.06, 420.08, 420.09, 420.10, 421.00, 422.02, 422.05, 422.06, 422.07, 422.08,
422.09, 422.10, 422.11, 422.13, 423.00

Partial Tracts in Riverside county

420.07--the following census blocks:

1000, 1001, 1002, 1003, 1004, 1005, 1006, 1007, 1008, 1009, 1010, 1011, 1012, 1013, 1014, 1015, 1016,
1017, 1018, 1019, 1020, 1021, 1022, 1023, 1024, 1025, 1026, 1027, 1028, 1029, 1030, 1031, 1032, 1033,
1034, 1035, 1036, 1037, 1038, 1041, 1042, 1043, 1044, 1045, 1046, 1047, 1048, 1049, 1050, 1051, 1052,
1053, 1054, 1055, 1056, 1057, 1058, 1059, 1060, 1061, 1062, 1063, 1064, 1065, 1066, 1067, 1068, 1069,
1070, 1071, 1072, 1073, 1074, 1075, 1076, 1077, 1078, 1079, 1080, 1081, 1082, 1083, 1084, 1085, 1086,
1087, 1088, 1089, 1090, 1091, 1092, 1093, 1094, 1095, 1096, 1097, 1098, 1099, 1100, 1101, 1102, 1103,
1104, 1105, 1106, 1107, 1108, 1109, 1110, 1111, 1112, 1113, 1114, 1115, 1116, 1117, 1118, 1119, 1120,
1121, 1122, 1123, 1124, 1125, 1126, 1127, 1128, 1129, 1130, 1131, 1132, 1133, 1134, 1135, 1136, 1137,
1138, 1139, 1140, 1141, 1142, 1143, 1144, 1145, 1146, 1147, 1148, 1149, 1150, 1151, 1152, 1153, 1154,
1155, 1156, 1157, 1158, 1163, 1164, 1165, 1185, 1186, 1187, 1188, 1189, 1190, 1191, 1192, 1199, 1200,
1201, 1202, 1203, 1997, 1998, 1999, 2000, 2001, 2002, 2003, 2004, 2005, 2006, 2007, 2008, 2009, 2010,
2011, 2012, 2013, 2014, 2015, 2016, 2017, 2018, 2019, 2020, 2021, 2022, 2023, 2024, 2025, 2026, 2027,
2028, 2029, 2030, 2031, 2032, 2033, 2034, 2035, 2036, 2037, 2038, 2039, 2040, 2041, 2042, 2043, 2044,
2045, 2046, 2047, 2048, 2049, 2050, 2051, 2052, 2053, 2054, 2055, 2056, 2057, 2058, 2059, 2060, 2061,
2062, 2063, 2064, 2065, 2066, 2067, 2068, 2069, 2070, 2071, 2072, 2073, 2074, 2075, 2076, 2077, 2078,
2079, 2080, 2081, 2082, 2083, 2084, 2085, 2086, 2087, 2088, 2089, 2090, 2091, 2092, 2093, 2094, 2095,
2096, 2097, 2098, 2099, 2100, 2101, 2102, 2103, 2104, 2105, 2106, 2107, 2108, 2109, 2110, 2111, 2112,
2113, 2114, 2115, 2116, 2117, 2118, 2119, 2120, 2121, 2122, 2123, 2124, 2125, 2126, 2127, 2128, 2129,
2130, 2131, 2132, 2133, 2134, 2135, 2136, 2137, 2138, 2139, 2140, 2999

422.12--the following census blocks:

1019, 1020, 1021, 1022, 1023, 1024, 1025, 1026, 1027, 2008, 2009

422.14--the following census blocks:

1001, 1002, 2001, 2036, 2037, 2038, 2039, 2040, 2041, 2042, 2043, 2044, 2045, 2046, 2047, 2048, 2049,
2050, 2051, 2052

424.12--the following census blocks:

2002

425.04--the following census blocks:

1007, 1008, 1009

425.05--the following census blocks:

1000, 1001, 1002, 1003, 1004, 1007, 1008, 1017, 1018

425.06--the following census blocks:

1003, 1004, 1005

426.02--the following census blocks:

1004, 1005

429.03--the following census blocks:

1059

<< CA ELEC § 21445 >>

21445. Congressional District 45 consists of the following:

District 45

Partial Counties in District 45

Riverside

Whole Tracts in Riverside county

100.00, 101.00, 102.00, 103.00, 104.00, 105.00, 106.00, 107.00, 108.00, 109.00, 424.02, 424.03, 424.04, 424.05, 424.06, 424.07, 424.08, 424.09, 424.10, 424.11, 425.07, 425.08, 425.09, 425.10, 425.11, 425.12, 425.13, 425.14, 425.15, 425.16, 425.17, 425.18, 425.19, 425.20, 425.21, 425.22, 425.23, 426.04, 426.05, 426.06, 427.23, 432.06, 432.09, 432.11, 432.13, 433.05, 433.06, 433.07, 433.08, 433.09, 433.10, 433.11, 433.12, 433.13, 433.14, 433.15, 434.01, 434.03, 434.04, 434.05, 435.03, 435.05, 444.01, 444.02, 444.03, 445.04, 445.05, 446.01, 446.02, 446.04, 447.01, 447.02, 448.04, 448.05, 448.06, 448.07, 448.08, 449.04, 449.05, 449.06, 449.07, 449.09, 449.10, 449.11, 449.12, 449.13, 449.14, 449.15, 449.16, 450.00, 451.03, 451.05, 451.06, 451.07, 451.08, 451.09, 451.10, 451.11, 451.12, 451.13, 452.03, 452.04, 452.05, 452.06, 452.07, 452.08, 452.09, 453.01, 453.02, 454.00, 455.01, 455.02, 456.03, 456.04, 456.05, 457.02, 457.03, 457.04, 457.05, 457.06, 458.00, 459.00, 460.00, 461.01, 461.02, 461.03, 462.00, 9401.00, 9403.00

Partial Tracts in Riverside county

422.12--the following census blocks:

1000, 1001, 1002, 1003, 1004, 1005, 1006, 1007, 1008, 1009, 1010, 1011, 1012, 1013, 1014, 1015, 1016, 1017, 1018, 1028, 1029, 1030, 1031, 1032, 1033, 1034, 1035, 1036, 1037, 1038, 1039, 1040, 1041, 1042, 1043, 1044, 1045, 1046, 1047, 1048, 1049, 1050, 2000, 2001, 2002, 2003, 2004, 2005, 2006, 2007, 2010, 2011, 2012, 2013, 2014, 2015, 2016, 2017, 2018, 2019, 2020, 2021, 2022

422.14--the following census blocks:

1000, 1003, 1004, 1005, 1006, 1007, 1008, 2002, 2003, 2004, 2005, 2006, 2007, 2008, 2009, 2010, 2011, 2012, 2013, 2014, 2015, 2016, 2017, 2018, 2019, 2020, 2021, 2022, 2023, 2024, 2025, 2026, 2027, 2028, 2029, 2030, 2031, 2032, 2033, 2034, 2035

424.01--the following census blocks:

1003, 1004, 1005, 1006, 1007, 1008, 1009, 1010, 1011, 1012, 1013, 1014, 1015, 1016, 1017, 1018, 1019, 1020, 1021, 1022, 1023, 1026, 1027, 1028, 1029, 1030, 1031, 1032, 1033, 1034, 1035, 1036, 1037, 1038, 1039, 1040, 1041, 1042

424.12--the following census blocks:

1003, 1004, 1005, 1006, 1007, 1008, 1009, 1010, 1011, 1012, 1013, 1014, 1015, 1016, 2007, 2008, 2009, 2010, 3014, 3015, 3016, 3017, 4000, 4001, 4002

425.04--the following census blocks:

1000, 1001, 1002, 1003, 1004, 1005, 1006, 1010, 1011, 1012, 1013, 1014, 1015, 1016, 2000, 2001, 2002, 2003, 2004, 2005, 2006, 2007, 2008, 2009, 2010

425.05--the following census blocks:

1005, 1006, 1009, 1010, 1011, 1012, 1013, 1014, 1015, 1016, 1019, 1020, 1021, 1022, 1023, 1024, 1025, 1026, 1027, 1028, 1029, 2000, 2001, 2002, 2003, 2004, 2005, 2006, 2007, 2008, 2009, 2010, 2011, 2012, 2013, 2014, 2015, 2016

425.06--the following census blocks:

1000, 1001, 1002, 1006, 1007, 1008, 1009, 1010, 1011, 1012, 1013, 1014, 1015, 1016, 1017, 1018, 1019, 1020, 1021, 1022, 1023, 1024, 1025, 1026, 1027, 1028, 1029, 1030, 1031, 1032, 1033, 1034, 1035, 1036, 1037, 1038, 1039, 1040, 1041, 1042, 1043, 1044

426.02--the following census blocks:

1000, 1001, 1002, 1003, 1996, 1997, 1999, 3000, 3001, 3999

427.12--the following census blocks:

1000, 1001, 1002, 1003, 1004, 1005, 1006, 1007, 1008, 1009, 1010, 1011, 1012, 1013, 1014, 1015, 1016, 1017, 1018, 1019, 1020, 1021, 1022, 1023, 1024, 1025, 1026, 1027, 1028, 1029, 1030, 1031, 1032, 1033, 1034, 1035, 1036, 1037, 1038, 1039, 1040, 1041, 1042, 1043, 1044, 1045, 1046, 1047, 1048, 1049, 1050, 1051, 1052, 1053, 1054, 1055, 1056, 1057, 1058, 1059, 1060, 1071, 1079, 1081, 1082, 1083, 1086, 1087, 1088, 1089, 1090, 1091, 1092, 1093, 1094, 1095, 1096, 1097, 1098, 1099, 1100, 1101, 1102, 1103, 1104,

1105, 1106, 1107, 1108, 1109, 1110, 1111, 1112, 2000, 2001, 2002, 2003, 2004, 2005, 2005, 2039, 2041, 2042, 2043, 2044, 2045, 2046, 2051, 2053, 2054, 2055, 2056, 2057, 2058, 2059, 2060, 2061, 2062, 2063, 2064, 2065, 2999

427.18--the following census blocks:

1104

427.19--the following census blocks:

1000, 1001, 1002, 1003, 1004, 1005, 1006, 1007, 1008, 1009, 1010, 1011, 1012, 1013, 1014, 1015, 1016, 1017, 1018, 1019, 1020, 1021, 1022, 1023, 1024, 1025, 1026, 1027, 1028, 1029, 1030, 2000, 2001, 2002, 2011, 2012, 2013, 2014, 2015, 2018, 2019, 2020, 2021, 2022, 2023

427.20--the following census blocks:

1000, 1001, 1002, 1003, 1004, 1005, 1006, 1007, 1008, 1009, 1010, 1011, 1012, 1013, 1014, 1015, 1016, 1017, 1018, 1019, 1020, 1021, 1022, 1023, 1024, 1025, 1026, 1027, 1028, 1029, 1030, 1031, 2000, 2001, 2002, 2003, 2004, 2005, 2006, 2007, 2008, 2009, 2010, 2011, 2012, 2013, 2018, 2019, 2020, 2021, 2022, 2023, 2024, 2025, 2026, 2027, 2028, 2029, 2030, 2031, 2032, 2033, 2034, 2035, 2036, 2037, 2038

427.21--the following census blocks:

1000, 1001, 1002, 1003, 1004, 1005, 1006, 1007, 1008, 1009, 1010, 1011, 1012, 1013, 1014, 1015, 1016, 1017, 1018, 1019, 1020, 1021, 1022, 1023, 1024, 1025, 1026, 1027, 1028, 1029, 1030, 1031, 1032, 1033, 1034, 1035, 1036, 1037, 1038, 1039, 1040, 1041, 1042, 1043, 1044, 1045, 1046, 1047, 1048, 1049, 1050, 1051, 1052, 1053, 1054, 1055, 1056, 1057, 1058, 1059, 1060, 1061, 1062, 2002, 2003, 2004, 2005, 2006, 2007, 2008, 2009, 2010, 2023, 2024, 2025, 2026, 2027, 2028, 2029, 2030, 2031, 2032, 2033, 2034, 2035, 2036, 2037, 2038, 2039, 2040, 2041, 2042, 2043, 2044, 2045, 2046, 2047, 2048, 2049, 2050, 2051, 2052, 2053, 2054, 2055, 2056, 2057, 2058, 2059, 2060, 2061, 2062, 2063, 2064, 2065, 2066, 2067, 2068, 2069, 2070, 2071, 2072, 2073, 2074, 2075, 2076, 2077, 2078, 2079, 2080, 2081, 2082, 2083, 2084, 2085, 2086, 2087, 2088, 2089, 2090, 2091, 2092, 2093, 2094, 2095, 2096, 2097, 2098, 2099, 2100, 2101, 2102, 2103, 2104, 2105, 2106, 2999

427.22--the following census blocks:

1000, 1001, 1002, 1003, 1004, 1005, 1006, 1007, 1008, 1009, 1010, 1011, 1012, 1013, 1014, 1015, 1016, 1017, 1018, 1019, 1020, 1021, 1022, 1023, 1024, 1025, 1026, 1027, 1028, 1029, 1030, 1031, 1032, 1033, 1034, 1035, 1036, 1037, 1038, 1039, 1040, 1041, 1042, 1043, 1044, 1045, 1046, 1047, 1048, 1049, 1050, 1051, 1052, 1053, 2000, 2001, 2002, 2003, 2004, 2005, 2006, 2007, 2008, 2009, 2010, 2011, 2012, 2013, 2014, 2015, 2016, 2017, 2018, 2019, 2020, 2021, 2022, 2023, 2024, 2025, 2026, 2027, 2028, 2029, 2030, 2031, 2032, 2033, 2034, 2035, 2036, 2037, 2038, 2039, 2040, 2041, 2042, 2043, 2044, 2045, 2046, 2047, 2048, 2049, 2050, 2051, 2052, 2053, 2054, 2055, 2056, 2057, 2058, 2059, 2060, 2061, 2062, 2063, 2064, 2065, 2066, 2067, 2068, 2069, 2070, 2071, 2072, 2073, 2074, 3000, 3003, 3004, 3005, 3019, 3020, 3021, 3022, 3023, 3024, 3025, 3026, 3027, 3028, 3029, 3030, 3031, 3032, 3033, 3034, 3035, 3036, 3037, 3038, 3039, 3040, 3042, 3043, 3044, 3045, 3046, 3047, 3048, 3049, 3050, 4000, 4001, 4002, 4003, 4004, 4005, 4006, 4007, 4008, 4009, 4010, 4011, 4012, 4013, 4014, 4015, 4016, 4017, 4018, 4019, 4020, 4021, 4022, 4023, 4024, 4025, 4026, 4027, 4028, 4029, 4030, 4031, 4032, 4033, 4034, 4996, 4997, 4998, 4999

432.03--the following census blocks:

1000, 1001, 1002, 1003, 1004, 1005, 1006, 1007, 1008, 1009, 1010, 1011, 1012, 1013, 1014, 1015, 1016, 1017, 1018, 1019, 1020, 1021, 1022, 1023, 1024, 1025, 1026, 1027, 1028, 1029, 1030, 1031, 1032, 1033, 1054, 1055, 1056, 1057, 1058, 1059, 1060, 1061, 1062, 1063, 1064, 1065, 1066, 1067, 1068, 2000, 2001, 2002, 2003, 2004, 2005, 2006, 2007, 2008, 2009, 2010, 2011, 2012, 2013, 2014, 2015, 2016, 2017, 2018, 2019, 2020, 2021, 2022, 2023, 2024, 2025, 2026, 2027, 2028, 2029, 2030, 2031, 2032, 2033, 2034, 2035, 2036, 2037, 2038, 2039, 2040, 2041, 2042, 2043, 2044, 2045, 2046, 2047, 2048, 2049, 2050, 2051, 2052, 2053, 2054, 2055, 2056, 2057, 2058, 2059, 2060, 2061, 2062, 2063, 2064, 2065, 2066, 2067, 2068, 2069, 2070, 2071, 2072, 2073, 2074, 2075, 2076, 2077, 2078, 2079, 2080, 2081, 2082, 2083, 2084, 2085, 2086, 2087, 2088, 2089, 2090, 2091, 2092, 2093, 2094, 2095, 2096, 2097, 2098, 2099, 2100, 2101, 2102, 2103, 2104, 2105, 2106, 2107, 2108, 2109, 2110, 2111, 2112, 2113, 2114, 2115, 2116, 2117, 2118, 2119, 2120, 2121, 2122, 2123, 2124, 2125, 2126, 2127, 2128, 2129, 2130, 2131, 2132, 2133, 2134, 2135, 2136, 2137, 2999, 3000, 3001, 3002, 3003, 3004, 3005, 3006, 3007, 3008, 3009, 3010, 3011, 3012, 3013, 3014, 3015, 3016, 3017, 3018, 3019, 3020, 3021, 3022, 3023, 3024, 3025, 3026, 3027, 3028, 3029, 3030, 3031, 3032, 3033, 3034, 3035, 3036, 3037, 3038, 3039, 3040, 3041, 3042, 3043, 3044, 3045, 3046, 3047, 3048, 3049, 3056, 3057, 3058, 3059, 3063, 3064, 3065, 3066, 3067, 3068, 3069, 3070, 3079, 3080, 3081, 3082, 3083, 3084, 3085, 3086, 3087, 3088, 3089, 3090, 3092, 3093, 3094, 4000, 4001, 4002, 4003, 4004, 4005, 4006,

2001 Cal. Legis. Serv. Ch. 348 (A.B. 632) (WEST)

4007, 4008, 4009, 4010, 4011, 4012, 4013, 4014, 4015, 4016, 4017, 4018, 4019, 4020, 4021, 4022, 4023, 4024, 4025, 4026, 4027, 4028, 4029, 4030, 4031, 4032, 4033, 4034, 4035, 4036, 4037, 4038, 4039, 4040, 4041, 4042, 4043, 4044, 4045, 4046, 4047, 4048, 4049, 4050, 4051, 4052, 4053, 4054, 4055, 4056, 4057, 4058, 4059, 4060, 4061, 4062, 4063, 4064, 4065, 4066, 4067, 4068, 4069, 4070, 4071, 4072, 4073, 4074, 4075, 4076, 4077, 4078, 4079, 4080, 4081, 4082, 4083, 4084, 4085, 4086, 4087, 4088, 4089, 4090, 4091, 4092, 4093, 4094, 4095, 4096, 4097, 4098, 4099, 4100, 4101, 4102, 4103, 4104, 4105, 4106, 4107, 4108, 4109, 4999, 5000, 5001, 5002, 5003, 5004, 5005, 5006, 5007, 5008, 5009, 5010, 5011, 5012, 5013, 5014, 5015, 5016, 5017, 5018, 5019, 5020, 5021, 5022, 5023, 5024, 5025, 5026, 5027, 5028, 5029, 5030, 5031, 5032, 5033, 5034, 5035, 5036, 5037, 5038, 5039, 5040

432.07--the following census blocks:

1000, 1001, 1002, 1003, 1004, 1005, 1006, 1007, 1008, 1009, 1010, 1011, 1012, 1013, 1014, 1015, 1016, 1017, 1018, 1019, 1020, 1021, 1022, 1023, 1024, 1025, 1026, 1027, 1028, 1029, 1030, 1031, 1032, 1033, 1034, 1035, 1036, 1037, 1038, 1039, 1040, 1041, 1042, 1043, 1044, 1045, 1046, 1047, 1048, 1049, 1050, 1051, 2000, 2001, 2002, 2003, 2004, 2005, 2037, 2038, 2039, 2040, 2041, 2042, 2043, 2044, 2045, 2046, 2047, 2048, 2049, 2050, 2051, 2052

432.08--the following census blocks:

1042, 1043, 1044, 1046, 1047, 1048, 1049, 1050, 1051, 1052, 1053, 1054, 1055, 1056, 1057, 1058, 1059, 1060, 1061, 1062, 1063, 1064, 1065

432.10--the following census blocks:

1017, 1018, 1019, 1020

432.12--the following census blocks:

1000, 1001, 1002, 1004, 1005, 1006, 1007, 1008, 1009, 1010, 1011, 1012, 1013, 1014, 1015, 1016, 1017, 1018, 1019, 1020, 2011, 2012, 2013, 2014, 2015, 2016, 2017

432.14--the following census blocks:

1000, 1001, 1002, 1003, 1004, 1005, 1006, 1007, 1008, 1009, 1010, 1011, 1012, 1013, 1014, 1015, 1016, 1017, 1018, 1019, 1020, 1021, 1022, 1023, 1024, 1025, 1026, 1027, 1028, 1029, 1030, 1031, 1032, 1033, 1034, 1039, 1040, 1041, 1042, 1043, 1045, 1047, 1065, 1066, 1068, 1078, 1159, 1160, 1161, 1162, 1163, 1164, 1165, 1166, 1167, 1168, 1169, 1170, 1171, 1172, 1173, 1174, 1175, 1199, 1202, 1203

432.15--the following census blocks:

1000, 1001, 1002, 1003, 1007, 1008, 1009, 1010, 1011, 1012, 1013, 1014, 1015, 1016, 1017, 1018, 1019, 1020, 1055, 1056, 1057

432.21--the following census blocks:

1000, 1001, 1002, 1003, 1004

432.23--the following census blocks:

1000, 1001, 1002, 1003, 1004, 1005, 1006, 1007, 1008, 1009, 1010, 1011, 1012, 1013, 1014, 1015, 1016, 1017, 1018, 1019, 1020, 1021, 1022, 1023, 1024, 1025, 1026, 1027, 1028, 1029, 1030, 1031, 1032, 1033, 1034, 1035, 1036, 1037, 1038, 1039, 1040, 1041, 1042, 2000, 2001, 2002, 2003, 2004, 2005, 2006, 2007, 2012, 2013, 2014, 2015, 2016, 2017, 2018, 2019, 2020, 2021, 2022, 2023, 2024, 2025, 2026, 2027, 2028, 2029, 2030, 2031, 2032, 2033, 2034, 2035, 2036, 2037, 2038, 2039, 2040, 2041, 2042, 2043, 2044, 2045, 2046, 2047, 2048, 2049, 2050, 2051, 2052, 2053, 2054, 2055, 2056, 2057, 2058, 2059, 2060, 2061, 2062, 2063, 2064, 2065, 2066, 2067

432.24--the following census blocks:

2004, 2005, 2006, 2007, 2008, 2011, 2012, 2013, 2018, 2019, 2020, 2021, 2022, 2023, 2024, 2025, 2026, 2027, 2028, 2029, 2030, 2031, 2032, 2033, 2034, 2035, 2038, 2039, 2040, 2041, 2042, 2043, 2044, 2045, 2046, 2047, 2048, 2049, 2050, 2051, 2052, 2053, 2054, 2055, 2056, 2057, 2058, 2059, 2060, 2061, 2062, 2063, 2064, 2065, 2066, 2067, 2068, 2069, 2070, 2071, 2072, 2073, 2074, 2075, 2076, 2077, 2078, 2079, 2080, 2081, 2082, 2085, 2094, 2178, 2179, 2180, 2181, 2182, 2183

433.04--the following census blocks:

1007, 1008, 1009, 1010, 1011, 1012, 1013, 1014, 1015, 1019, 1020, 1021, 1022, 1023, 1024, 1025, 1026, 1027, 2000, 2001, 2002, 2003, 2004, 2005, 2006, 2007, 2008, 2009, 2010, 2011, 2012, 2013, 2014, 2015, 2016, 2017, 2018, 2019, 2020, 2021, 2022, 2023, 2024, 2025, 2026, 2027, 3030, 3031, 3032, 3033, 3034, 3035, 4000, 4001, 4002, 4003, 4004, 4005, 4006, 4007, 4008, 4009, 4010, 4011, 4012, 4013, 4014, 4015, 4016, 4017, 4018, 4019, 4020, 4021, 4022, 4023

435.04--the following census blocks:

1000, 1001, 1002, 1003, 1004, 1005, 1006, 2003, 2004, 2005, 2006, 2007, 2008, 2009, 2010, 2011, 2012, 2013, 2014, 2015, 2016, 2017, 2018, 2019, 2020, 2021, 2022, 2023, 2024, 2025, 2026, 2027, 2028, 2029, 2030, 2031, 2032, 2033

435.06--the following census blocks:

1003, 1004, 1005, 1006, 1007, 1008, 1009, 1010, 1011, 1012, 1013, 1014, 1015, 1016, 1017, 1018, 1019, 1020, 1021, 1022, 1023, 1024, 1025, 1026, 1027, 1028, 1029, 1030, 1031, 1032, 1033, 1034, 1035, 1036, 1037

435.07--the following census blocks:

1000, 1001, 1002, 1003, 1004, 1005, 1006, 1007, 1008, 1009, 1010, 1011, 1012, 2009, 2010, 2011, 2012, 2013, 2014, 2015, 2016, 2017, 3001, 3002, 3003, 3004, 3005, 3006, 3007, 3008, 3009

435.08--the following census blocks:

1000, 1001, 1002, 1003, 1004, 1005, 1006, 1007, 1018, 1019, 1020, 1021, 1022, 1023, 1025, 1026, 1027, 1028, 1029, 1030, 1031, 1032, 1033, 1035, 2005, 2008, 2009, 2010, 2011, 2012, 3010, 3017, 3018, 3019, 3020, 3021

435.11--the following census blocks:

2021, 2022, 2023

437.01--the following census blocks:

1042, 1043, 1044

437.02--the following census blocks:

1004, 1010, 1011, 1012, 1018, 1019, 1020, 1021, 1022

438.05--the following census blocks:

3037

438.06--the following census blocks:

3000, 3091, 3092, 3093, 3094, 3095, 3096, 3097, 3098, 3099, 3100, 3101, 4154, 4155, 4158, 4159, 4160, 4171, 4172, 4173, 4174, 4175, 4176, 4177, 4178, 4179, 4180, 4181, 4182, 4183, 4184, 4185, 4186, 4193, 4196, 4197, 4198, 4199, 4200, 4201, 4202, 4203, 4204, 4207, 4208, 4217

445.03--the following census blocks:

1036, 1037, 1038, 1039, 1045, 1048, 1049, 1050, 1051, 1052, 1053, 1054, 1055, 1059, 1060, 1061, 1062, 1063, 1064, 1065, 1066, 1067, 1068, 1069, 1070, 1071, 1072, 1073, 1074, 1075, 1076, 1077, 1078, 1079, 1080, 1081, 1085, 1086, 1087, 1088, 1089, 1112, 1113, 1114, 1115, 1116, 1117, 1998, 1999, 2136, 2142, 2156, 2157, 2177, 2178, 2179, 2180, 2181, 2183, 2184, 2185, 2186, 2187, 2188, 2189, 2190, 2191, 2192, 2193, 2194, 2195, 2196, 2197, 2198, 2199, 2200, 2201, 2202, 2203, 2204, 2205, 2206, 2207, 2208, 2209, 2210, 2211, 2212, 2218, 2219, 2220, 2221, 2222, 2223, 2224, 2225, 2226, 2227, 2228, 2229, 2230, 2231, 2232, 2233, 2234, 2235, 2236, 2237, 2238, 2239, 2240, 2241, 2242, 2243, 2244, 2245, 2246, 2247, 2248, 2249, 2250, 2251, 2252, 2253, 2254, 3000, 3001, 3002, 3003, 3004, 3005, 3006, 3007, 3008, 3009, 3010, 3011, 3012, 3013, 3014, 3015, 3016, 3017, 3018, 3019, 3020, 3021, 3022, 3023, 3024, 3025, 3026, 3027, 3028, 3029, 3030, 3031, 3032, 3033, 3034, 3035, 3036, 3037, 3038, 3039, 3040, 3041, 3042, 3043, 3044, 3045, 3046, 3047, 3048, 3049, 3050, 3051, 3052, 3053, 3054, 3055, 3056, 3057, 3058, 3059, 3060, 3061, 3062, 3063, 3064, 3065, 3066, 3067, 3068, 3069, 3070, 3071, 3072, 3073, 3074, 3075, 3076, 3077, 3078, 3079, 3080, 3081, 3082, 3083, 3084, 3085, 3086, 3087, 3088, 3089, 3090, 3091, 3092, 3093, 3094, 3095,

3096, 3097, 3098, 3099, 3100, 3101, 3102, 3103, 3104, 3105, 3106, 3107, 3108, 3109, 3110, 3111, 3112, 3113, 3114, 3115, 3116, 3117, 3118, 3119, 3120, 3121, 3122, 3123, 3124, 3125, 3126, 3127, 3128, 3129, 3130, 3131, 3132, 3133, 3134, 3135, 3136, 3137, 3138, 3139, 3140, 3141, 3142, 3143, 3144, 3145, 3146, 3147, 3148, 3149, 3150, 3151, 3152, 3153, 3154, 3155, 3156, 3157, 3158, 3159, 3160, 3161, 3162, 3163, 3164, 3165, 3166, 3167, 3168, 3169, 3170, 3171, 3172, 3173, 3174, 3175, 3176, 3177, 3178, 3179, 3180, 3181, 3182, 3183, 3184, 3185, 3186, 3187, 3188, 3189, 3190, 3191, 3192, 3193, 3194, 3195, 3196, 3197, 3198, 3199, 3200, 3201, 3202, 3203, 3204, 3205, 3206, 3207, 3208, 3209, 3210, 3994, 3995, 3996, 3997, 3998, 3999

445.06--the following census blocks:

1054, 1055, 1056, 1057, 1058, 1059, 1060, 1061, 1062, 1063, 1064, 1065, 1066, 1067, 1068, 1069, 1070, 1071, 1072, 1073, 2006, 2007, 2008, 2009, 2010, 2011, 2012, 2013, 2014, 2015, 2016, 2017, 2018, 2019, 2020, 2021, 2028, 2029, 2030, 2031, 2033, 2034, 2035, 2036, 2037, 2038, 2039, 2040, 2041, 2042, 2043, 2044, 2045, 2046, 2047, 2048, 2049, 2050, 2051, 2052, 2053, 2054, 2055, 2057, 2058, 2059

445.08--the following census blocks:

2000

<< CA ELEC § 21446 >>

21446. Congressional District 46 consists of the following:

Partial counties in District 46

Los Angeles

Whole Tracts in Los Angeles County

2961.00, 5552.02, 5738.00, 5739.01, 5739.02, 5740.00, 5742.01, 5743.00, 5744.00, 5745.00, 5746.01, 5746.02, 5747.00, 5748.00, 5749.01, 5756.00, 5773.00, 5775.01, 5775.02, 5776.01, 5776.02, 5990.00, 5991.00, 6702.01, 6702.02, 6703.01, 6703.21, 6703.22, 6704.03, 6704.05, 6704.06, 6704.07, 6704.11, 6704.13, 6704.14, 6705.00, 6706.00, 6707.02

Partial Tracts in Los Angeles County

2971.20--the following census blocks:

1000, 1001, 1002, 1003, 1004, 1005, 1006, 1007, 1008, 1009, 1010, 1011, 1012, 1013, 1014, 1015, 1016, 1017, 1018, 1019, 1020, 1021, 1022, 1023, 1024, 1025, 1026, 1999, 2008, 3005, 3009, 3010, 3013, 3014

2973.00--the following census blocks:

2006, 2007, 2008, 2009, 3000, 3001, 3002, 3003, 3004, 3005, 3006, 3007, 3008, 3009, 3010, 3011, 3999

2974.00--the following census blocks:

2001, 2002, 2003, 2004, 3000, 3006, 3010, 3011, 3012, 3013, 3014, 3015, 3016, 3017, 3018, 3019, 3020, 3021, 3022, 3023, 3999

2975.00--the following census blocks:

1018, 1020, 1021, 1022, 1023, 1024, 2000, 2001, 2002, 2003, 2004, 2005, 2006, 2007, 2008, 2009, 2010, 2011, 2012, 2013, 2014, 2999, 3006, 3007, 3008, 3009, 3010, 3011, 3012, 3013, 3014, 3015, 3016, 3017

2976.00--the following census blocks:

1000, 1001, 1002, 1003, 1004, 1005, 1006, 2000, 2001, 2002, 2003, 2004, 2005, 2006, 2007, 2008, 2009, 2010, 2011, 2012, 2013, 2014, 2015, 2016, 2017, 2018, 3011, 3012, 3014, 3015, 3016, 3017, 9000, 9001, 9002, 9003, 9007, 9009, 9015, 9016, 9017, 9021, 9022, 9023, 9024, 9025, 9026, 9027, 9028, 9029, 9030, 9031, 9999

5710.00--the following census block:

2006

5737.00--the following census blocks:

1000, 1001, 1002, 1003, 1004, 1005, 1006, 2000, 2001, 2002, 2003, 2004, 2005, 2006, 2007

5741.00--the following census blocks:

1000, 1001, 1002, 1003, 1004, 1005, 1006, 1007, 1008, 1009, 1010, 2000, 2001, 2002, 2003, 2004, 2005, 2006, 2007, 2008, 2009, 2010, 2011, 2012, 3000, 3001, 3002, 3003, 3004, 3005, 3006, 3007, 3008, 3009, 3010, 3011, 3012, 3013, 4000, 4013, 4014, 4015, 4016, 4017, 5000, 5008, 5009, 5010, 5011

5750.02--the following census block:

3000

5760.00--the following census blocks:

1002, 1005, 1006, 1007, 1008, 1009, 1010, 1011, 1012, 1013, 1014, 1015, 1016, 1017, 1018, 1019, 1020, 1998, 1999, 2000, 2001, 2002, 2003, 2004, 2005, 2006, 2007, 2008, 2009, 2010, 2011, 2012, 2013, 2014, 2015, 2016, 2017, 2018, 2019, 2020, 2021, 2022, 2023, 2024, 2025, 2998, 2999, 3000, 3001, 3002, 3003, 3004, 3005, 3006, 3007, 3008

5761.00--the following census blocks:

1012, 1013, 1014, 1015, 1016, 1017, 1018, 2000, 2001, 2002, 2003, 2004, 2005, 2006, 2007, 2008, 2009, 2010, 2011, 2997, 2998, 2999, 3031, 3032, 3033, 3034, 3035, 3036, 3037, 3038, 3039, 3040

5766.01--the following census blocks:

1000, 1001, 1002, 1003, 1004, 1005

5766.02--the following census blocks:

2000, 2001, 2002, 2003, 2999, 3002, 3003, 4005

5767.00--the following census blocks:

1012, 1013, 1014, 1015, 2000, 2001, 2004, 2005, 2006, 2007, 2008, 2999

5770.00--the following census blocks:

5000, 5001, 5002, 5003, 5004, 5005, 5006, 5007, 5008, 5009, 5010, 5011, 5012, 5013

5772.00--the following census blocks:

1009, 1010, 1011, 1012, 2000, 2001, 2002, 2003, 2004, 2005, 2006, 2007, 2008, 2009, 2010, 2011, 2012, 2013, 2014, 2015, 2016, 2998, 2999, 3004, 3005, 3006, 3007, 3008, 3009, 3010, 3011

5774.00--the following census blocks:

1000, 1001, 1002, 1003, 1004, 1005, 1006, 1008, 1009, 2000, 2001, 2002, 2003, 2004, 2005, 2006, 2007, 2008, 2009, 2010, 2011, 2012, 2013, 2014, 2015, 2016, 2017, 2018, 3000, 3001, 3002, 3003, 3004, 3005, 3006, 4000, 4001, 4002, 4003, 4004, 4005, 4006, 4007, 4008, 4009, 4010, 4011, 4999

5776.03--the following census blocks:

1000, 1001, 1002, 1003, 1004, 1005, 1006, 1007, 1008, 1009, 1010, 1011, 1012, 1013, 1014, 1015, 1016, 1017, 1018, 1019, 1020, 1021, 1022, 2000, 2001, 2002, 2003, 2004, 2005, 2006, 2007, 2008, 2009, 2010, 2011, 2012, 2013, 2014, 2015, 2016, 2017, 2018, 2019, 2020, 2021, 2022, 2023, 2024, 2025, 2026, 2027, 2028, 2029, 2030, 2031, 2032, 2033, 2034, 2035, 2036, 2037, 2038, 2039, 2040, 2041, 2042, 2043, 2044, 2045, 2046, 2047, 2048, 2049, 2050, 2051, 2052, 2053, 2054, 2055, 2056, 2057, 2058, 2059, 2060, 2061, 2062, 2063, 2064, 2065, 2066, 2067, 2068, 2998, 2999, 3000, 3001, 3002, 3003, 3004, 3005, 3010, 3011, 3012, 3013, 3014, 3015, 3016, 3017, 3018, 3019, 3020, 3021, 3022, 4000, 4001, 4015, 4016, 4017, 4019, 4020, 4021, 4022, 4023, 4024, 4025, 4026, 4027

6707.01--the following census blocks:

1001, 1002, 1005, 1006, 1007, 1008, 1009, 1010, 1011, 1012, 1013, 1014, 1015, 1016, 1017, 1018, 1019, 1020, 1021, 1022, 1023, 2000, 2001, 2002, 2003, 2004, 2005, 2006, 2007, 2008, 2009, 2010, 2011, 2012, 2013, 2014, 3000, 3001, 3002, 3003, 3004, 3005, 3006, 3007, 3008, 4000, 4001, 4002, 4003, 4004, 4005, 4006, 4007, 4008, 4009, 4010, 4011

Orange

Whole Tracts in Orange County

631.02, 632.01, 632.02, 633.01, 636.05, 637.01, 637.02, 638.02, 638.03, 638.05, 638.06, 638.07, 638.08, 639.02, 639.03, 639.04, 639.05, 639.06, 639.07, 639.08, 741.06, 741.10, 889.04, 889.05, 992.04, 992.12, 992.14, 992.15, 992.16, 992.17, 992.20, 992.22, 992.23, 992.24, 992.25, 992.26, 992.27, 992.29, 992.30, 992.31, 992.32, 992.33, 992.34, 992.35, 992.37, 992.38, 992.39, 992.40, 992.41, 992.42, 992.43, 992.44, 992.45, 992.46, 992.50, 992.51, 993.05, 993.06, 993.07, 993.08, 993.09, 993.10, 993.11, 994.02, 994.04, 994.05, 994.06, 994.07, 994.08, 994.10, 994.11, 994.12, 994.13, 994.15, 994.16, 994.17, 995.04, 995.06, 995.08, 995.09, 995.10, 995.11, 995.12, 995.13, 995.14, 996.02, 996.04, 996.05, 997.01, 997.02, 997.03, 998.02, 998.03

Partial Tracts in Orange County

626.10--the following census blocks:

1007, 1008, 1009, 1010, 1011, 1012, 1013, 1014, 1015, 1016, 1017, 1018, 1019, 1020, 1021, 1022, 1023, 1024, 1025, 1026, 1027, 1028, 1029, 1030, 1031, 1032, 1033, 1034, 1035, 1041, 1042

630.09--the following census blocks:

1010, 1011

631.01--the following census blocks:

1000, 1001, 1002, 1004, 1005, 1006, 1007, 1008, 1009, 1010, 1011, 1012, 1013, 1014, 1015, 1016, 1017, 1018, 1019, 1023, 1024, 1025, 1026, 1027, 1028, 1029, 1030, 1997, 1998, 1999

631.03--the following census blocks:

1000, 1001, 1002, 1003, 1004, 1005, 1006, 1007, 1008, 1009, 1010, 2002, 2003, 2004, 2005, 2006, 2007, 2008, 2009, 2010, 2011, 2012, 2013, 2014

633.02--the following census blocks:

1000, 1001, 1002, 1003, 1004, 1005, 1006, 1007, 1008, 1009, 1010, 2000, 2001, 2002, 2003, 2004, 2005, 3000, 3001, 3003, 3004, 3005, 3006, 3007, 3008, 3009, 3010, 3011, 4000, 4001, 4002, 4003, 4004, 4005, 4006, 4007

635.00--the following census block:

6997

636.01--the following census blocks:

1000, 1001, 1002, 1003, 1004, 1005, 1006, 1007, 1008, 1009, 1010, 1998, 1999, 2000, 2001, 2002, 2003, 2004, 2005, 2006, 2007, 2008, 2009, 2010, 2011

636.03--the following census blocks:

1000, 1017, 1999, 3000

636.04--the following census blocks:

1000, 1001, 2000, 2001, 2002, 2003, 2004, 2005, 3000, 3001, 3002, 3003, 3004, 3005

740.04--the following census blocks:

3003, 3004, 3005, 3006, 3007, 3008, 3009, 3010, 4000, 4010, 4011, 4012, 4013, 4014

740.05--the following census block:

4009

740.06--the following census block:

3001

741.07--the following census blocks:

1000, 1001, 2000, 2001, 2002, 2003, 2004, 2005, 2006, 2007, 3001, 3002, 3003, 3004, 3005, 3006

741.08--the following census blocks:

2005, 2006, 2007, 2011, 2012, 2013, 2014, 2015, 2016, 2017, 2998, 2999

741.11--the following census blocks:

1000, 1001, 1002, 1003, 1004, 1005, 1006

755.15--the following census blocks:

3131, 3134, 3137, 3139, 3140

881.06--the following census blocks:

3018, 3019, 3021

888.01--the following census blocks:

4004, 4005

888.02--the following census blocks:

1007, 1008, 1009, 2006, 2010, 2011, 2012, 2013, 2014, 2015, 2016, 2021, 2022, 2023, 2024, 2025, 3003, 3004, 3005, 3013, 3014, 3015, 3016

889.01--the following census blocks:

1006, 1007, 2006, 3012, 4001, 4002, 4003, 4004, 4005, 4006, 4007, 4008, 4009, 4010, 4011, 4012, 4013, 4014, 4015, 4016, 4017, 4018, 4019, 4020, 4021

889.03--the following census blocks:

2009, 2011, 2012, 2013, 2014, 2015, 2016, 2017

992.02--the following census blocks:

1006, 1007, 1008, 2005, 3006, 3007, 3011, 3012, 3998

992.03--the following census blocks:

1004, 1005, 1006, 1007, 1008, 1009, 1010, 1011, 1012, 1014, 2002, 2003, 2004, 2005, 2006, 2007, 2008, 2009, 2010, 2011, 2016, 2017, 2018, 2019, 2020, 2021, 2022, 2023

995.02--the following census blocks:

1000, 1001, 1002, 1003, 1004, 1005, 1006, 1011, 1012, 1013, 1014, 1015, 1016, 1017, 1018, 1019, 1020, 1021, 1022, 1023, 1024, 1025, 1026, 1027, 1028, 1029, 1030, 1031, 1991, 1992, 1993, 1994, 1995, 1996, 1997, 1998, 1999

996.01--the following census blocks:

1000, 1001, 1003, 1004, 1005, 1006, 1007, 1008, 1009, 1010, 1011, 1012, 1013, 1014, 2000, 2001, 2002, 2003, 2004, 2005, 2006, 2007, 2008, 2009, 2010, 2011, 2012, 2013, 2014, 2015, 2016, 2017, 2018, 2019, 2020, 2021, 2022, 2023, 2024, 2025, 2026, 2027, 2028, 2029, 2030, 2031, 2032, 2033, 2034, 2035, 3000, 3001, 3002, 4000, 4001, 4002, 4003, 4004, 4005, 4006, 4007, 4008, 4009, 4010

996.03--the following census blocks:

1006, 1007, 1009, 1010, 1013, 1014, 1015, 1016, 1017, 1018, 1019, 1020, 1023, 1024, 1025, 1026, 1027,
1028, 1029, 1030, 1031, 1032, 1033, 1034, 1035, 1036, 1037, 1038, 1039, 1040, 1041, 1042, 1043, 1044,
1045, 4000, 4001, 4002, 4003, 4004, 4005, 4006, 4007, 4008, 4009, 4010, 4011, 4012, 4013, 4014, 4015,
4016, 4017, 4018, 4019, 4020, 4021, 4022, 4023, 4024, 4025, 4999

998.01--the following census blocks:

1000, 1001, 1002, 1003, 1004, 1005, 1006, 1007, 1008, 2000, 2001, 2002, 2003, 2004, 2005, 2006, 2007,
2008, 2009, 2010, 2011, 2012, 2013, 2014, 2015, 2016, 2017, 2018, 2019, 2020, 2021, 3000, 3001, 3002,
3003, 3004, 3005, 3006, 3007, 3008, 3009, 3010, 3011

999.04--the following census blocks:

5000, 5001, 5002, 5006

1100.07--the following census blocks:

2000, 2001, 2002, 2003, 2004, 2005, 2006, 2007, 2008, 2009, 2010, 2011, 2998, 2999, 4010, 4011, 4036,
4037

1100.08--the following census blocks:

2010, 2011, 2012, 2013, 2014, 2015, 2999, 3000, 3002

1100.12--the following census blocks:

1000, 1001, 1002, 1003, 1004, 1005, 1006, 2000, 2001, 2002, 2003, 2004, 2005, 2006, 2007, 3000, 3001,
3002, 3003, 3004, 3005, 4000, 4001, 4002, 4003, 4004, 4005, 4006, 4007, 4008, 4009, 4010, 4011, 4012,
4013, 4016, 4017, 4018

1100.15--the following census blocks:

2012, 9013, 9014, 9017, 9018, 9019, 9020, 9021, 9023, 9024, 9025

<< CA ELEC § 21447 >>

21447. Congressional District 47 consists of the following:

Partial counties in District 47

Orange

Whole Tracts in Orange County

116.01, 740.03, 741.02, 741.03, 741.09, 742.00, 743.00, 744.03, 744.05, 745.01, 745.02, 746.01, 746.02,
747.01, 747.02, 748.01, 748.02, 748.03, 748.05, 748.06, 749.01, 749.02, 750.02, 750.03, 750.04, 751.00,
752.01, 752.02, 753.02, 753.03, 863.01, 864.04, 864.05, 865.01, 865.02, 866.01, 866.02, 867.01, 867.02,
868.02, 870.02, 871.01, 871.02, 871.03, 871.05, 871.06, 872.00, 873.00, 874.01, 874.03, 874.04, 874.05,
875.01, 875.04, 876.01, 877.01, 877.04, 881.07, 882.03, 884.02, 884.03, 885.01, 885.02, 886.01, 886.02,
887.01, 887.02, 889.02, 890.01, 890.03, 890.04, 891.02, 891.04, 891.05, 891.06, 891.07, 992.47, 992.48,
992.49

Partial Tracts in Orange County

19.03--the following census blocks:

1013, 1014, 1015, 2012

111.01--the following census blocks:

1001, 2000, 3000, 3001, 4000, 4011, 4012, 4013

111.02--the following census blocks:

3000, 3001, 3002, 3003, 3004, 3005, 3006, 3007, 3008, 3010, 4001, 4002, 4003, 4004, 4005, 4006, 4007, 4008, 4009

112.00--the following census block:

2009

113.00--the following census blocks:

1017, 1018, 1019, 1022, 1023, 1024, 1025, 3020, 3021

114.03--the following census blocks:

2003, 2004, 2005, 3004, 3005, 3006, 3008, 4000, 4001, 4002, 4003, 4004, 4005, 4006, 5000, 5001, 5002, 5012, 5013, 5014, 5015, 5016, 5017

116.02--the following census blocks:

1003, 1004, 1005, 1006, 1007, 1013, 1014, 1015, 1016, 1017, 1018, 1019, 1020, 1021, 1023, 1024, 1025, 1026, 1027, 1028, 1029, 1030, 1031, 1032, 1033, 1034, 1035, 1036, 1037, 1038, 1039, 1040, 1041, 1042, 1043, 1044, 2000, 2001, 2002, 2003, 2004, 2005, 2006, 2007, 2008, 2009, 2010, 2011, 2012, 2013, 2014, 2015, 2016, 2017, 2018, 2019, 3000, 3001, 3002, 3003, 3004, 3005, 3006, 3007, 3008, 3009, 3010, 3011, 3012, 3013, 3014, 3015, 3016, 3017, 3018, 3019, 3020

740.04--the following census blocks:

1000, 1001, 1002, 1003, 1004, 1005, 2000, 3000, 3001, 3002, 4001, 4002, 4003, 4004, 4005, 4006, 4007, 4008, 4009

740.05--the following census blocks:

1000, 1001, 1002, 1003, 1004, 1005, 1006, 2000, 2001, 2002, 2003, 2004, 2005, 2006, 2007, 2008, 2009, 2010, 2011, 3000, 3001, 3002, 4000, 4001, 4002, 4003, 4004, 4005, 4006, 4007, 4008, 4010, 4011

740.06--the following census blocks:

1000, 2000, 2001, 2002, 2003, 3000, 3002, 3003

741.07--the following census blocks:

3000, 3007

741.08--the following census blocks:

1000, 1001, 1002, 1003, 1004, 1005, 1006, 2000, 2001, 2002, 2003, 2004, 2008, 2009, 2010, 2018, 2019, 2020, 2021

741.11--the following census blocks:

2000, 2001, 2002, 2003, 2004, 2005, 2006, 2007, 3000, 3001, 3002, 3003, 3004, 3005, 3006, 3007, 3008, 3009, 3010, 3011, 3012

744.06--the following census blocks:

1000, 1001, 1002, 1003, 1004, 1005, 1006, 1007, 2000, 2002, 2003, 2004, 2005, 2006, 3002, 3003, 3004, 3005, 3006, 3007, 3008, 3009, 3010, 3011, 3012, 3013, 3014, 3015, 3016, 3019

744.07--the following census blocks:

1000, 1001, 1002, 1003, 1004

753.01--the following census blocks:

1000, 2000, 2001, 2002, 2003, 2004, 2005, 2006, 2007, 2008, 2999, 3000, 3001, 3002, 3003, 3004, 3005, 3006, 3007, 3008, 3009, 3010, 3011, 3012, 3013, 3014, 3015, 4000, 4001, 4002, 4003, 4004, 4005, 4006, 4999

754.01--the following census blocks:

1015, 1017, 1020, 2000, 2002, 2003, 2004, 2005, 2011, 2012, 2013

754.03--the following census blocks:

2001, 2002, 2005, 2006, 2007, 2008, 3020, 3021, 4005, 4009

754.04--the following census blocks:

3003, 3009, 3010, 3011

755.15--the following census blocks:

1006, 3006, 3007, 3010, 3011, 3030, 3031, 3032, 3035, 3036, 3037, 3062, 3063, 3064, 3065, 3066, 3067,
3068, 3069, 3070, 3071, 3077, 3078, 3079, 3138

760.00--the following census blocks:

3008, 3009, 3010, 3011, 3998

761.01--the following census blocks:

1008, 1009, 1010, 1011, 1012, 1013, 1014, 1015, 1016, 1028, 1994, 1997, 1998

761.02--the following census blocks:

1004, 1005, 1006, 2008, 2997, 2999

761.03--the following census blocks:

1007, 1008, 1009, 1010, 2000, 2001, 2002, 2003, 2004, 2005, 3000, 3001, 3002, 3003, 3004, 3005, 3006,
3007, 3008, 3009, 3010, 3011, 3012, 3013

762.04--the following census blocks:

1992, 1993

863.03--the following census blocks:

2016, 2017, 2018, 2019, 2020, 2021, 2022, 2023, 2024, 2025, 2026, 2027, 2028, 2029, 2030, 2031, 2032,
2033, 2034, 2035, 2036, 2037, 2038, 2039, 2040, 2041, 2042, 2043, 2044, 2045, 2046, 2047, 2048, 2049,
2050, 2051, 2052, 2053, 2054, 2055, 2056, 2057, 2058, 2059, 2060, 2061, 2062, 2063, 2064, 2065, 2066,
2067, 2068, 2996, 2997, 4003, 4004, 4006, 4007, 4008, 4009, 4011, 4012, 4013, 4014

863.04--the following census blocks:

3001, 3002, 3003, 3014

863.05--the following census block:

2004

864.02--the following census blocks:

1005, 1006, 2003, 2004, 2005, 2006, 2007

870.01--the following census block:

3011

875.03--the following census blocks:

1000, 2000, 2011, 2012, 2013, 2015, 3000, 3001, 3002, 3003, 3004, 3005, 3006, 3007, 3008, 3009, 3010,
3011, 3012, 4000, 5000

876.02--the following census blocks:

1000, 1001, 1002, 1003, 1004, 1005, 1006, 1007, 1008, 1009, 1010, 1011, 1012, 1013, 2009, 3000, 3001, 3002, 3003, 3004, 3005, 3006, 3007, 3008, 3009, 3010, 4000, 4001, 4002, 4003, 4004, 4005, 4006, 4007, 4008, 4009, 4010, 4011, 4012

877.03--the following census blocks:

1000, 1001, 1002, 1003, 1004, 1005, 1006, 1007, 1008, 1009, 2000, 2001, 2002, 2003, 2004, 2005, 2006, 2007, 2008, 2009, 3000, 3001, 3002, 3003, 3004, 3005, 3006, 4000, 4001, 4002, 4003, 4004, 4006, 4007, 4008

878.06--the following census blocks:

1000, 1001, 1002, 1003, 1004, 1005, 1006, 1010, 2000, 2001, 2002, 2007, 2008, 2009, 2010, 2011, 2012, 2013, 2014, 2016

879.01--the following census block:

1018

879.02--the following census blocks:

1000, 1001, 1002, 1004, 1005, 1006, 1007, 1008

880.01--the following census blocks:

2002, 2003, 2004, 2005, 2006, 2007, 2008, 2009, 2010, 2011, 2012, 2013, 2014, 2015, 2016, 2017, 2018, 2019, 2020, 2021, 2022, 2023, 3000, 3001, 3002, 3003, 3004, 3005, 3006, 3007, 3008, 3009, 3010

880.02--the following census blocks:

2002, 2003, 2004, 2005, 2006, 2007, 2008, 2010, 2011, 2012

881.04--the following census blocks:

1004, 1005

881.05--the following census blocks:

1000, 1003, 1004, 1005, 1006, 1007, 1008, 1009, 1010, 1011, 2000, 2001, 2002, 2003, 2004, 2005, 2006

881.06--the following census blocks:

3000, 3001, 3011, 3012

882.01--the following census block:

2010

883.02--the following census blocks:

2000, 2001, 2002, 2003, 2004, 2005, 2006, 2007, 2008, 2009, 2010, 3000, 3001, 3002, 3003, 3004, 3005, 3006, 3007, 3008, 3009, 3010, 3011

884.01--the following census blocks:

1000, 1001, 1002, 1003, 1005, 1006, 1007, 1008, 1009, 1010, 1011, 2000, 2001, 2002, 2003, 2004, 2005, 2006, 2007, 2008, 2009, 2010, 2011, 2012, 2013, 2014, 2015, 2016, 3000, 3001, 3002, 3003, 3004, 3005, 3006, 3007, 3008, 3009

888.01--the following census blocks:

1000, 1001, 1002, 1003, 1004, 1005, 1006, 1007, 2000, 3000, 3001, 3002, 3003, 4000, 4001, 4002, 4003, 4006, 4007, 5000, 5001, 5002, 5003, 5004, 5005, 5006, 5007, 5008, 5009, 5010, 5011

888.02--the following census blocks:

1000, 1001, 1002, 1003, 1004, 1005, 1006, 2000, 2001, 2002, 2003, 2004, 2005, 2007, 2008, 2009, 2017, 2018, 2019, 2020, 3000, 3001, 3002, 3006, 3007, 3008, 3009, 3010, 3011, 3012

889.01--the following census blocks:

1000, 1001, 1002, 1003, 1004, 1005, 1008, 1009, 2000, 2001, 2002, 2003, 2004, 2005, 3000, 3001, 3002, 3003, 3004, 3005, 3006, 3007, 3008, 3009, 3010, 3011, 4000

889.03--the following census blocks:

1000, 1001, 1002, 1003, 1004, 1005, 1006, 1007, 1008, 1009, 1010, 1011, 1012, 2000, 2001, 2002, 2003, 2004, 2005, 2006, 2007, 2008, 2010, 3000, 3001, 3002, 3003, 3004, 3005, 3006, 3007, 3008, 3009, 3010, 3011, 3012, 3013, 3014, 3015, 3016

992.02--the following census blocks:

1000, 1001, 1002, 1003, 1004, 1005, 1009, 1010, 1011, 1012, 2000, 2001, 2002, 2003, 2004, 2006, 2007, 2008, 2009, 2010, 2011, 2012, 2013, 2014, 3000, 3001, 3002, 3003, 3004, 3005, 3008, 3009, 3010, 3999

992.03--the following census blocks:

1000, 1001, 1002, 1003, 1013, 1015, 1016, 1017, 1018, 1019, 2000, 2001, 2012, 2013, 2014, 2015

<< CA ELEC § 21448 >>

21448. Congressional District 48 consists of the following:

District 48

Partial Counties in District 48

Orange

Whole Tracts in Orange county

320.29, 423.05, 423.07, 423.10, 423.11, 423.13, 423.17, 423.19, 423.20, 423.23, 423.24, 423.25, 423.26, 423.27, 423.29, 423.30, 423.31, 423.32, 423.34, 423.35, 423.36, 423.37, 423.38, 423.39, 524.04, 524.08, 524.10, 524.11, 524.15, 524.16, 524.17, 524.18, 524.21, 524.22, 524.24, 524.25, 524.27, 525.02, 525.05, 525.06, 525.11, 525.13, 525.14, 525.15, 525.17, 525.18, 525.19, 525.20, 525.21, 525.22, 525.23, 525.24, 525.25, 525.26, 525.27, 525.28, 626.04, 626.05, 626.11, 626.12, 626.14, 626.19, 626.20, 626.21, 626.22, 626.23, 626.25, 626.26, 626.27, 626.28, 626.29, 626.30, 626.31, 626.32, 626.33, 626.34, 626.35, 626.36, 626.37, 626.38, 626.39, 626.40, 626.41, 626.42, 626.43, 626.44, 626.45, 626.46, 626.47, 627.01, 627.02, 628.00, 629.00, 630.04, 630.05, 630.06, 630.07, 630.08, 630.10, 634.00, 744.08, 754.05, 755.04, 755.05, 755.06, 755.07, 755.12, 755.13, 755.14, 756.03, 756.06, 756.07, 757.01, 757.02, 757.03

Partial Tracts in Orange county

219.14--the following census blocks:

1000, 1001, 1002, 1003, 1022, 3003, 3004, 3005, 3006, 3007, 3008, 3009, 3010, 3011, 3012, 3016, 3017

320.11--the following census blocks:

2017, 2018, 2021

320.14--the following census blocks:

1000, 1001, 1002, 1003, 1004, 2000, 2001, 2002, 2003, 2004, 2005, 2006, 2007, 2008, 2009, 2010, 2011, 2012, 2013, 2014, 2015, 2016, 2017, 2019, 2020

320.22--the following census blocks:

1000, 1001, 1002, 1003, 1004, 1005, 1006, 1007, 1008, 1009, 1010, 1011, 1012, 1013

320.27--the following census blocks:

1003, 1004, 1005, 1006, 1007, 1008, 1009, 1010, 1011, 1012, 2000, 2001, 2002, 2003, 2004, 2005, 2006, 2007, 2008, 2009, 2010, 2011, 2012, 2013, 2014, 2015, 2016, 2017, 2018, 2019, 2020, 2021, 2022, 2023, 2024, 2025, 2026, 2027, 2028, 2029, 2030

320.30--the following census blocks:

2004

320.47--the following census blocks:

1000

320.49--the following census blocks:

1018, 2002

421.06--the following census blocks:

2997

422.01--the following census blocks:

1000, 1001, 1002, 1003, 1004, 1005, 1006, 1007, 1008, 1009, 1010, 1011, 1012, 1013, 1014, 1015, 1016, 1017, 1018, 1019, 1020, 1021, 1022, 1023, 1024, 1025, 1026, 1027, 1028, 1029, 1030, 1031, 1032, 1033, 1035, 1036, 1037, 1038, 1039, 1040, 1041, 1042, 1043, 1044, 1045, 1046, 1047, 1048, 1049, 1050, 1996, 1997, 1998, 1999, 2000, 2001, 2002, 2003, 2004, 2005, 2006, 2007, 2008, 2009, 2010, 2011, 2012, 3003, 3004, 3005, 3006, 3007, 3008, 3009, 3010, 3011, 3012, 3013, 3014, 3015, 3018, 3019, 3020, 3021, 3997, 3998, 3999, 4000, 4001, 4002, 4003, 4004, 4005, 4006, 4007, 4008, 4009, 4010, 4011, 4012, 5000, 5001, 5002, 5003, 5004, 5005, 5006, 5007, 5008, 5009, 5010, 5011, 5012, 5013, 6000, 6001, 6002, 6003, 6004, 6005, 6006, 6007, 6008, 6009, 6010, 6011, 6012

422.03--the following census blocks:

1011, 2000, 2013, 2014, 2015, 2999

422.05--the following census blocks:

2012, 2013, 2018, 2020, 2021, 2022, 2023, 3017, 3018, 3019, 4000, 4001, 4002, 4003, 4004, 4005, 4006, 4007, 4008, 4009, 4010, 4011, 4012, 4013, 4014, 4018

422.06--the following census blocks:

1002, 1003, 1004, 1005, 1006, 2010, 2011, 2012, 2013

423.12--the following census blocks:

1009, 1010, 2011, 2012, 2028, 2029, 2030, 2031, 2032, 2033, 2034, 2035, 2036, 2037, 2038, 2039, 3000, 3001, 3002, 3003, 4002, 4003, 4004, 4005, 4008, 4009, 4010, 4011, 4012

423.15--the following census blocks:

1003, 1004, 1005, 1006, 1007, 1008, 1009, 1010, 1011, 1012, 1013, 1014, 1015, 1016, 2000, 2001, 2002, 2003, 2004, 2005, 2006, 2007, 2008, 2009, 2010, 2011, 2012, 2013, 2014, 2015, 2016, 2017, 2018, 2019, 2020, 3002, 3003, 3004, 3005, 3006, 3007, 3008, 3009, 3010, 3011, 3012, 3013, 3014, 3015, 3016, 3017, 3018, 3019, 3020, 3021, 3022, 3023, 3024, 3025, 3026, 3027, 3028, 3029, 3030, 3031, 3032, 3033, 3034, 3035, 3036, 3037, 3038, 3039, 3040, 3041, 3042, 3043, 3044, 3045, 3046, 3047, 3048, 3049, 3050, 3051, 3052, 3053, 3054, 4000, 4001, 4002, 4003, 4004, 4005, 4006, 4007, 4008, 4009, 4010, 4011, 4012, 4013

423.28--the following census blocks:

1000, 1004, 1005, 1006, 1007, 1008, 1009, 1010, 1011, 1012, 1013, 1014, 2000, 2001, 2002, 2003, 2004, 2005, 2006, 2007

423.33--the following census blocks:

1001, 1004, 1005, 1006, 1007, 1008, 1009, 1010, 1011, 1014, 1015, 1016, 1017, 1018, 1019, 1020, 1021, 1022, 1023, 1024, 1025, 1026, 2000, 2001, 2002, 2003, 2004, 2005, 2006, 2009, 2010

524.19--the following census blocks:

1003, 1004, 1005, 1006, 1007, 1008, 1009, 1010, 1011, 1012, 1013, 1014, 1015, 2000, 2001, 2002, 2003, 2004, 2005, 2006

524.20--the following census blocks:

1000, 1001, 1002, 1007, 1008, 1009, 1010, 1011, 1012, 1013, 1014, 1015, 1016, 1017, 1018, 1019, 1020, 1021, 1022, 1023, 1024, 1025, 1026, 1027, 1028, 1029, 1030, 1031, 1032, 1033, 1034, 1035, 1036, 1037, 1038, 1039, 1040, 1041, 1042, 1043, 1044, 1045, 1046, 1047, 1048, 1049, 2000, 2001, 2002, 2003, 2004, 2005, 2006, 2007, 2008, 2009, 2010, 2011, 2012, 2013, 2014, 2015, 2016, 2017, 2018, 2019, 2020, 2021, 2022, 2023, 2024, 2025, 2026, 2027, 2028, 2029, 2030, 2031, 2032, 2033, 2034, 2035, 2036, 2037, 2038, 2039, 2040, 2041, 2042, 2043, 2044, 2045, 2046, 2047, 2048, 2049, 2050, 2051, 2052, 2053, 2054, 2055, 2056, 2057, 2058, 2059, 2060, 2061, 2062, 2063, 2064, 2065, 2066, 2067, 2068, 2069, 2070, 2071, 2072, 2073, 2074, 2075, 2076, 2077, 2078, 2079, 2080, 2081, 2082, 3000, 3001, 3002, 3003, 3004, 3005, 3006, 3007, 3008, 3009, 3010, 3011, 3012, 3013, 3014, 3015, 3016, 3017, 3018, 3019, 3020

524.23--the following census blocks:

1000, 1001, 1002, 1003, 1004, 1005, 1006, 1007, 1008, 1009, 2000, 2001, 2002, 2003, 2004, 3001, 3002, 3004, 3005, 3006, 3007, 3008, 3009, 3010, 3011, 3012

524.26--the following census blocks:

1000, 1002, 1003, 1004, 1005, 1006, 1007, 1008, 1009, 1010, 1011, 1012, 1013, 1014, 1015, 1016, 1017, 1018, 1019, 1020, 1021, 1022, 1023, 1024, 1025, 1026, 1027, 1028, 1029, 2000, 2001, 2002, 2003, 2004, 2005, 3000, 3001, 3002

524.28--the following census blocks:

1000, 1001, 1002, 1003, 1004, 1005, 1006, 1007, 2000, 2001, 2002, 2003, 2004, 2005, 2006, 3000, 3001, 3002, 3003, 3004, 4000, 4001, 4002, 4003, 4004, 4005, 4006, 4007, 4008, 4009, 4010, 5000, 5001, 5002

626.10--the following census blocks:

1000, 1001, 1002, 1003, 1004, 1005, 1006, 1036, 1037, 1038, 1039, 1040, 1043, 1044, 1045, 1046, 1047, 1048, 1049, 1050, 1051, 1052, 1053, 1054, 1055, 1056, 1057, 1058, 1059, 1060, 1061, 1062, 1063, 1064, 1065, 1066, 1067, 1068, 1069, 1070, 1071, 1072, 1073, 1074, 1075, 1076, 1077, 1078, 1079, 1080, 1081, 1082, 1083, 1084, 1085, 1086, 1087, 1088, 1089, 1090, 1091, 1092, 1093, 1094, 1095, 1995, 1996, 1997, 1998, 1999

630.09--the following census blocks:

1000, 1001, 1002, 1003, 1004, 1005, 1006, 1007, 1008, 1009, 1012, 1013, 1014, 1015, 1016, 1017, 1018, 1019, 1020, 1021, 1022, 1023, 1024, 1025, 1026, 1027, 1028, 1029, 1030, 1031, 1032, 1033, 1034, 1999

631.01--the following census blocks:

1003, 1020, 1021, 1022, 1996

631.03--the following census blocks:

1011, 1012, 1013, 2000, 2001

633.02--the following census blocks:

3002

635.00--the following census blocks:

1000, 1001, 1002, 1003, 1004, 1005, 1006, 1007, 1008, 1009, 1010, 1011, 1012, 1013, 1999, 2000, 2001, 2002, 2003, 2004, 2005, 2006, 2007, 2008, 2009, 2010, 2011, 2012, 2013, 2014, 2015, 2016, 2017, 3000, 3001, 3002, 3003, 3004, 3005, 3006, 3007, 3008, 3009, 3010, 3011, 3012, 3013, 3014, 3015, 3016, 3017, 3018, 3019, 3020, 3021, 3022, 3023, 3024, 3025, 3026, 3027, 3028, 3998, 3999, 4000, 4001, 4002, 4003, 4004, 4005, 4006, 4007, 4008, 4009, 4010, 4011, 4012, 4013, 4014, 4015, 4016, 4017, 4018, 5000, 5001, 5002, 5003, 5004, 5005, 5006, 5007, 5008, 5009, 5010, 5011, 5012, 5013, 5014, 5015, 5016, 5017, 5018,

5019, 5020, 5021, 6000, 6001, 6002, 6003, 6004, 6005, 6006, 6007, 6008, 6009, 6010, 6011, 6012, 6013, 6014, 6015, 6016, 6017, 6018, 6019, 6020, 6021, 6022, 6023, 6024, 6025, 6026, 6027, 6028, 6029, 6030, 6031, 6032, 6033, 6034, 6035, 6036, 6037, 6038, 6039, 6040, 6041, 6042, 6043, 6044, 6045, 6046, 6047, 6048, 6049, 6050, 6051, 6052, 6053, 6054, 6055, 6056, 6057, 6058, 6059, 6060, 6998, 6999, 7000, 7001, 7002, 7003, 7004, 7005, 7006, 7007, 7008, 7009, 7010, 7011, 7012, 7013, 7014, 8000, 8001, 8002, 8003, 8004, 8005, 8006, 8007, 8008, 8009, 8010, 8011, 8012, 8013, 8014, 8015, 8016, 8017, 8018, 8019, 8020, 8021, 8022, 8023, 8024, 8025, 8026, 8027, 8028, 8029, 8030, 8031, 8032, 8999

636.01--the following census blocks:

3000, 3001

636.03--the following census blocks:

1001, 1002, 1003, 1004, 1005, 1006, 1007, 1008, 1009, 1010, 1011, 1012, 1013, 1014, 1015, 1016, 2000, 2001, 2002, 2003, 2004, 2005, 2006, 2007, 2008, 2009, 2010, 2011, 2012, 2013, 2014, 2015, 2016, 2017, 2018, 2019, 2020, 2021, 2022, 2023, 2024, 3001, 3002, 3003, 3004, 3005, 3006, 3007, 3008, 3009, 3010, 3011, 3012

636.04--the following census blocks:

3006

744.06--the following census blocks:

2001, 3000, 3001, 3017, 3018, 3020, 3021, 3022, 3023

744.07--the following census blocks:

2000, 2001, 2002, 2003, 2004, 2005, 2006, 2007, 2008, 2009, 2010, 2011

754.01--the following census blocks:

1000, 1001, 1002, 1003, 1004, 1005, 1006, 1007, 1008, 1009, 1010, 1011, 1012, 1013, 1014, 1016, 1018, 1019, 1021, 1022, 1023, 1024, 1025, 2001, 2006, 2007, 2008, 2009, 2010

754.03--the following census blocks:

1000, 1001, 1002, 1003, 1004, 1005, 1006, 1007, 1008, 1009, 1010, 1011, 1012, 1013, 1014, 1015, 1016, 1017, 1018, 2000, 2003, 2004, 3000, 3001, 3002, 3003, 3004, 3005, 3006, 3007, 3008, 3009, 3010, 3011, 3012, 3013, 3014, 3015, 3016, 3017, 3018, 3019, 3022, 3023, 3024, 3025, 3026, 4000, 4001, 4002, 4003, 4004, 4006, 4007, 4008

754.04--the following census blocks:

1000, 1001, 1002, 1003, 1004, 1005, 1006, 1007, 1008, 1009, 1010, 1011, 1012, 1013, 2000, 2001, 2002, 2003, 2004, 2005, 2006, 2007, 2008, 2009, 2010, 2011, 3000, 3001, 3002, 3004, 3005, 3006, 3007, 3008

755.15--the following census blocks:

1000, 1001, 1002, 1003, 1004, 1005, 2000, 2001, 3000, 3001, 3002, 3003, 3004, 3005, 3008, 3009, 3012, 3013, 3014, 3015, 3016, 3017, 3018, 3019, 3020, 3021, 3022, 3023, 3024, 3025, 3026, 3027, 3028, 3029, 3033, 3034, 3038, 3039, 3040, 3041, 3042, 3043, 3044, 3045, 3046, 3047, 3048, 3049, 3050, 3051, 3052, 3053, 3054, 3055, 3056, 3057, 3058, 3059, 3060, 3061, 3072, 3073, 3074, 3075, 3076, 3080, 3081, 3082, 3083, 3084, 3085, 3086, 3087, 3088, 3089, 3090, 3091, 3092, 3093, 3094, 3095, 3096, 3097, 3098, 3099, 3100, 3101, 3102, 3103, 3104, 3105, 3106, 3107, 3108, 3109, 3110, 3111, 3112, 3113, 3114, 3115, 3116, 3117, 3118, 3119, 3120, 3121, 3122, 3123, 3124, 3125, 3126, 3127, 3128, 3129, 3130, 3132, 3133, 3135, 3136, 3141, 3142, 3143, 3144, 3145, 3146, 3147, 3148, 3149, 3150, 3151, 3152, 3153, 3154, 3155, 3156, 3157, 3996, 3997, 3998, 3999

756.04--the following census blocks:

1000, 1001, 1002, 1003, 1004, 1005, 1006, 1007, 1008, 1009, 1010, 1011, 2000, 2001, 2002, 2003, 2004, 2005, 2006, 2007, 2008, 2009, 2010, 2011, 2012, 2013, 2014, 2015, 2016, 2017, 2018, 3000, 3001, 3002, 3003, 3004, 3005, 3006, 3007, 3008, 3009, 3010, 5005, 5006, 5007, 5008, 5009, 5010, 5011, 5012, 5013, 5014, 5015, 5016, 5017, 5018, 5019, 5020, 5021, 5022, 5023, 5024, 5025, 5026, 5027

756.05--the following census blocks:

2001, 2002, 2003, 2004, 2005, 2006, 2007, 2008, 2009, 2010, 2011, 2012, 2013, 2014, 2015, 2016, 2017, 2018, 2019, 2020, 2021, 2022, 2023, 2024, 2025, 2026, 2027, 2029, 2030, 2031, 2032, 2033

758.06--the following census blocks:

3010, 3011, 3012, 3013, 3014, 3015, 3016, 3019, 3020, 3031, 3032

759.02--the following census blocks:

2012, 4003, 4004, 4005, 4006, 4013, 4014, 4015

760.00--the following census blocks:

2022, 2023, 2024, 2025, 2026, 2027, 3014, 3015, 3018, 3019, 3020, 3021, 3022, 3023, 3024, 3025

<< CA ELEC § 21449 >>

21449. Congressional District 49 consists of the following:

District 49

Partial Counties in District 49

Riverside

Whole Tracts in Riverside county

426.03, 427.06, 427.08, 427.09, 427.10, 427.11, 427.13, 427.14, 427.15, 427.16, 427.17, 428.00, 429.01, 429.02, 429.04, 430.01, 430.02, 430.03, 430.04, 430.05, 430.06, 432.16, 432.17, 432.18, 432.19, 432.20, 432.22, 432.25, 464.01, 464.02, 464.03, 464.04, 464.05

Partial Tracts in Riverside county

420.07--the following census blocks:

1039, 1040, 1159, 1160, 1161, 1162, 1166, 1167, 1168, 1169, 1170, 1171, 1172, 1173, 1174, 1175, 1176, 1177, 1178, 1179, 1180, 1181, 1182, 1183, 1184, 1193, 1194, 1195, 1196, 1197, 1198

426.02--the following census blocks:

1006, 1007, 1008, 1009, 1010, 1011, 1012, 1013, 1014, 1015, 1016, 1017, 1018, 1019, 1020, 1021, 1022, 1023, 1024, 1025, 1026, 1027, 1028, 1029, 1030, 1031, 1032, 1033, 1034, 1035, 1036, 1037, 1038, 1039, 1040, 1041, 1042, 1043, 1044, 1045, 1046, 1047, 1048, 1998, 2000, 2001, 2002, 2003, 2004, 2005, 2006, 2007, 3002, 3003, 3004, 3005, 3006, 3007, 3008, 3009, 3010, 3011, 3012, 3013, 3014, 3015, 3016, 3017, 3018, 3019, 3020, 3021, 3022, 3023, 3024, 3025, 3026, 3027, 3028, 3029, 3030, 3031, 3032, 3033, 3034, 3035, 3036, 3037, 3038, 3039, 3040, 3041, 3042, 3043, 3044, 3045, 3046, 3047, 3048, 3049, 3050, 3051, 3052, 3053, 3054, 3993, 3994, 3995, 3996, 3997, 3998, 4000, 4001, 4002, 4003, 4004, 4005, 4006, 4007, 4008, 4009, 4010, 4011, 4012, 4013, 4014, 4015, 4016, 4017, 4018, 4019, 4020, 4021, 4022, 4023, 4024, 4025, 4026, 4027, 4028, 4029, 4030, 4031, 4032, 4033, 4034, 4035, 4036, 4037, 4038, 4039, 4040, 4041, 4042, 4043, 4044, 4045, 4046, 4047, 4048, 4049, 4050, 4051, 4052, 4053, 4054, 4055, 4056, 4057, 4058, 4059, 4060, 4061, 4062, 4063, 4064, 4997, 4998, 4999

427.12--the following census blocks:

1061, 1062, 1063, 1064, 1065, 1066, 1067, 1068, 1069, 1070, 1072, 1073, 1074, 1075, 1076, 1077, 1078, 1080, 1084, 1085, 1999, 2007, 2008, 2009, 2010, 2011, 2012, 2013, 2014, 2015, 2016, 2017, 2018, 2019, 2020, 2021, 2022, 2023, 2024, 2025, 2026, 2027, 2028, 2029, 2030, 2031, 2032, 2033, 2034, 2035, 2036, 2037, 2038, 2040, 2047, 2048, 2049, 2050, 2052, 2066, 2067, 2068, 2069, 2070, 2071, 2072, 2073, 2074, 2075, 2076

427.18--the following census blocks:

1000, 1001, 1002, 1003, 1004, 1005, 1006, 1007, 1008, 1009, 1010, 1011, 1012, 1013, 1014, 1015, 1016, 1017, 1018, 1019, 1020, 1021, 1022, 1023, 1024, 1025, 1026, 1027, 1028, 1029, 1030, 1031, 1032, 1033,

1034, 1035, 1036, 1037, 1038, 1039, 1040, 1041, 1042, 1043, 1044, 1045, 1046, 1047, 1048, 1049, 1050,
1051, 1052, 1053, 1054, 1055, 1056, 1057, 1058, 1059, 1060, 1061, 1062, 1063, 1064, 1065, 1066, 1067,
1068, 1069, 1070, 1071, 1072, 1073, 1074, 1075, 1076, 1077, 1078, 1079, 1080, 1081, 1082, 1083, 1084,
1085, 1086, 1087, 1088, 1089, 1090, 1091, 1092, 1093, 1094, 1095, 1096, 1097, 1098, 1099, 1100, 1101,
1102, 1103, 1105, 1106, 1107, 1108, 1109, 1110, 1111, 1112, 1113, 1114, 1115, 1116, 1117, 1118, 1119,
1120, 1999, 2000, 2001, 2002, 2003, 2004, 2005, 2006, 2007, 2008, 2009, 2010, 2011, 2012, 2013, 2014,
2015, 2016, 2017, 2018, 2019, 2020, 2021, 2022, 2023, 2024, 2025, 2026, 2027, 2028, 2029, 2030, 2031,
2032, 2033, 2034, 2035, 2036, 2037, 2038, 2039, 2040, 2041, 2042, 2043, 2044, 2045, 2046, 2047, 2048,
2049, 2050, 2051, 2052, 2053, 2054, 2055, 2056, 2057, 2058, 2059, 2060, 2061, 2062, 2063, 2064, 2065,
2066, 2067, 2068

427.19--the following census blocks:

2003, 2004, 2005, 2006, 2007, 2008, 2009, 2010, 2016, 2017, 2024, 2025, 2026, 2027, 2028, 2029, 2030,
2031, 2032, 2033, 2034, 2035, 2036, 2037, 2038, 2039, 2040, 2041, 2042, 2043, 2044, 2045, 2046, 2047,
2048, 2049, 2050, 2051, 2052, 2053, 2054, 2055, 2056, 2057, 2058, 2059, 2060, 2061, 2062, 2063, 2064,
2065, 2999

427.20--the following census blocks:

2014, 2015, 2016, 2017

427.22--the following census blocks:

3001, 3002, 3006, 3007, 3008, 3009, 3010, 3011, 3012, 3013, 3014, 3015, 3016, 3017, 3018, 3041

429.03--the following census blocks:

1000, 1001, 1002, 1003, 1004, 1005, 1006, 1007, 1008, 1009, 1010, 1011, 1012, 1013, 1014, 1015, 1016,
1017, 1018, 1019, 1020, 1021, 1022, 1023, 1024, 1025, 1026, 1027, 1028, 1029, 1030, 1031, 1032, 1033,
1034, 1035, 1036, 1037, 1038, 1039, 1040, 1041, 1042, 1043, 1044, 1045, 1046, 1047, 1048, 1049, 1050,
1051, 1052, 1053, 1054, 1055, 1056, 1057, 1058, 1060, 1061, 1062, 1063, 1064, 1065, 1066, 1067, 1068,
1069, 1070, 1071, 1072, 1073, 1074, 1075, 1076, 1077, 1078, 1079, 1080, 1081, 2000, 2001, 2002, 2003,
2004, 2005, 2006, 2007, 2008, 2009, 2010, 2011, 2012, 2013, 2014, 2015, 2016, 2017, 2018, 2019, 2020,
2021, 2022, 2023, 2024, 2025, 2026, 2027, 2028, 2029, 2030, 2031, 2032, 2033, 2034, 2035, 2036, 2037,
2038, 2039, 2040, 2041, 2042, 2043, 2044, 2045, 2046, 2047, 2048, 2049, 2050, 2051, 2052

432.03--the following census blocks:

1034, 1035, 1036, 1037, 1038, 1039, 1040, 1041, 1042, 1043, 1044, 1045, 1046, 1047, 1048, 1049, 1050,
1051, 1052, 1053, 3050, 3051, 3052, 3053, 3054, 3055, 3060, 3061, 3062, 3071, 3072, 3073, 3074, 3075,
3076, 3077, 3078, 3091

432.07--the following census blocks:

2006, 2007, 2008, 2009, 2010, 2011, 2012, 2013, 2014, 2015, 2016, 2017, 2018, 2019, 2020, 2021, 2022,
2023, 2024, 2025, 2026, 2027, 2028, 2029, 2030, 2031, 2032, 2033, 2034, 2035, 2036

432.08--the following census blocks:

1000, 1001, 1002, 1003, 1004, 1005, 1006, 1007, 1008, 1009, 1010, 1011, 1012, 1013, 1014, 1015, 1016,
1017, 1018, 1019, 1020, 1021, 1022, 1023, 1024, 1025, 1026, 1027, 1028, 1029, 1030, 1031, 1032, 1033,
1034, 1035, 1036, 1037, 1038, 1039, 1040, 1041, 1045, 1066, 1067, 1068, 1069, 1070, 1071, 2000, 2001,
2002, 2003, 2004, 2005, 2006, 2007, 2008, 2009, 2010, 2011, 2012, 2013, 2014, 2015, 2016, 2017, 2018,
2019, 2020, 2021, 2022, 2023, 2024, 2025, 2026, 2027, 2028, 2029, 2030, 2031, 2032, 2033, 2034, 2035,
2036, 2037, 2038, 2039, 2040, 2041, 2042, 2043, 2044, 2045, 2046, 2047, 2048, 2049, 2050, 2051, 2052,
2053, 2054, 2055, 2056, 2057, 2058, 2059, 2060, 2061, 2062, 2063, 2064, 2065, 2066, 2067, 2068, 2069,
2070, 2071, 2072, 2073, 2074, 2075, 2076, 2077, 2078, 2079, 2080, 3000, 3001, 3002, 3003, 3004, 3005,
3006, 3007, 3008, 3009, 3010, 3011, 3012, 3013, 3014, 3015, 3016, 3017, 3018, 3019, 3020

432.10--the following census blocks:

1000, 1001, 1002, 1003, 1004, 1005, 1006, 1007, 1008, 1009, 1010, 1011, 1012, 1013, 1014, 1015, 1016,
1021, 1022, 1023, 1024, 2000, 2001, 2002, 2003, 2004, 2005, 2006, 2007, 2008, 2009, 2010, 2011, 2012,
2013, 2014

432.12--the following census blocks:

1003, 2000, 2001, 2002, 2003, 2004, 2005, 2006, 2007, 2008, 2009, 2010, 2018, 2019, 2020, 2021, 2022, 2023, 2024, 2025, 2026, 2027, 2028, 2029, 2030, 2031, 2032, 2033, 2034, 2035, 2036, 2037, 2038, 2039, 2040, 2041, 2042

432.14--the following census blocks:

1035, 1036, 1037, 1038, 1044, 1046, 1048, 1049, 1050, 1051, 1052, 1053, 1054, 1055, 1056, 1057, 1058, 1059, 1060, 1061, 1062, 1063, 1064, 1067, 1069, 1070, 1071, 1072, 1073, 1074, 1075, 1076, 1077, 1079, 1080, 1081, 1082, 1083, 1084, 1085, 1086, 1087, 1088, 1089, 1090, 1091, 1092, 1093, 1094, 1095, 1096, 1097, 1098, 1099, 1100, 1101, 1102, 1103, 1104, 1105, 1106, 1107, 1108, 1109, 1110, 1111, 1112, 1113, 1114, 1115, 1116, 1117, 1118, 1119, 1120, 1121, 1122, 1123, 1124, 1125, 1126, 1127, 1128, 1129, 1130, 1131, 1132, 1133, 1134, 1135, 1136, 1137, 1138, 1139, 1140, 1141, 1142, 1143, 1144, 1145, 1146, 1147, 1148, 1149, 1150, 1151, 1152, 1153, 1154, 1155, 1156, 1157, 1158, 1176, 1177, 1178, 1179, 1180, 1181, 1182, 1183, 1184, 1185, 1186, 1187, 1188, 1189, 1190, 1191, 1192, 1193, 1194, 1195, 1196, 1197, 1198, 1200, 1201, 1998, 1999, 2000, 2001, 2002, 2003, 2004, 2005, 2006, 2007, 2008, 2009, 2010, 2011, 2012, 2013, 2014, 2015, 2016, 2017, 2018, 2019, 2020, 2021, 2022, 2023, 2024, 2025, 2026, 2027, 2028, 2029, 2030, 2031, 2032, 2033, 2034, 2035, 2036, 2037, 2038, 2039, 2040, 2041, 2042, 2043, 2044, 2045, 2046, 2047, 2048, 2049, 2050, 2051, 2052, 2053, 2054, 2055, 2056, 2057, 2058, 2059, 2060, 2061, 2062, 2063, 2064, 2065, 2066, 2067, 2068, 2069, 2070, 2071, 2072, 2073, 2074, 2075, 2076, 2077, 2078, 2079, 2080, 2081, 2082, 2083, 2084, 2085, 2086, 2992, 2993, 2994, 2995, 2996, 2997, 2998, 2999, 3000, 3001, 3002, 3003, 3004, 3005, 3006, 3007, 3008, 3009, 3010, 3011, 3012, 3013, 3014, 3015, 3016, 4000, 4001, 4002, 4003, 4004, 4005, 4006, 4007, 4008, 4009, 4010, 4011, 4012, 4013, 4014, 4015, 4016, 4017

432.15--the following census blocks:

1004, 1005, 1006, 1021, 1022, 1023, 1024, 1025, 1026, 1027, 1028, 1029, 1030, 1031, 1032, 1033, 1034, 1035, 1036, 1037, 1038, 1039, 1040, 1041, 1042, 1043, 1044, 1045, 1046, 1047, 1048, 1049, 1050, 1051, 1052, 1053, 1054, 1058, 1059, 1060, 1061, 1062, 1063, 1064, 1065, 1066, 1067, 1068, 1069, 1070, 1071, 1072, 1073, 1074, 1075, 1076, 1077, 1078, 1079, 1080, 1081, 1082, 1083, 1084, 1085, 1086, 1087, 1088, 1089, 1090, 1091, 1092, 1093, 1094, 1095, 1096, 1097, 1098, 1099, 1100, 1101, 1102, 1103, 1104, 1105, 1106, 1107, 1108, 1109, 1110, 1111, 1112, 1113, 1114, 1115, 1116, 1117, 1118, 1119, 1120, 1121, 1122, 1123, 1124, 1125, 1126, 1127, 1128, 1129, 1130, 1131, 1132, 1133, 1134, 1135, 1136, 1137, 1138, 1139, 1140, 1141, 1142, 1143, 1144, 1145, 1146, 1147, 1148, 1149, 1150, 1151, 1152, 1153, 1154, 1155, 1156, 1157, 1158, 1159, 1160, 1161, 1162, 1163, 1164, 1999

432.21--the following census blocks:

1005, 1006, 1007, 1008, 1009, 1010, 1011, 1012, 1013, 1014, 1015, 1016, 1017, 1018, 1019, 1020, 1021, 1022, 1023, 1024, 1025, 1026, 1027, 1028, 1029, 1030, 1031, 1032, 1033, 1034, 1035, 1036, 1037, 1038, 1039, 1040, 1041, 1042, 1043, 1044, 1045, 1046, 1047, 1048, 1049, 1050, 1051, 1052, 1053, 1054, 1055, 1056, 1057, 1058, 1059, 1060, 1061, 1062, 1063, 1064, 1065, 1066, 1067, 1068, 1069, 1070, 1071, 1072, 1073, 1074, 1075, 1076, 1077, 1078, 1079, 1080, 1081, 1082, 1083, 1084, 1085, 1086, 1087, 1088, 1089, 1090, 1091, 1092, 1093, 1094, 1095, 1096, 1097, 1098, 1099, 1100, 1101, 1102, 1103, 1104, 1105, 1106, 1107, 1108, 1109, 1110, 1111, 1112, 1113, 1114, 1115, 1116, 1117, 1118, 1119, 1120, 1121, 1122, 1123, 1124, 1125

432.23--the following census blocks:

2008, 2009, 2010, 2011, 2068, 2069, 2070, 2071, 2072, 2073, 2074

432.24--the following census blocks:

1000, 1001, 1002, 1003, 1004, 1005, 1006, 1007, 1008, 1009, 1010, 1011, 1012, 1013, 1014, 1015, 1016, 1017, 1018, 1019, 1020, 1021, 1022, 1023, 1024, 1025, 1026, 1027, 1028, 1029, 1030, 1031, 1032, 1033, 1034, 1035, 1036, 1037, 1038, 1039, 1040, 1041, 1042, 1043, 1044, 1045, 1046, 1047, 1048, 1049, 1050, 1051, 1052, 1053, 1054, 1055, 1056, 1057, 1058, 1059, 1060, 1061, 1062, 1063, 1064, 1065, 1066, 1067, 1068, 1069, 1070, 1071, 1072, 1073, 1074, 1075, 1076, 1077, 1078, 1079, 1080, 1081, 1082, 1083, 1084, 1085, 1086, 1087, 1088, 1089, 1090, 1091, 1092, 1093, 1094, 1095, 1096, 1097, 1098, 1099, 1100, 1101, 1102, 1103, 1104, 1105, 1106, 1107, 1108, 1109, 1110, 1111, 1112, 2000, 2001, 2002, 2003, 2009, 2010, 2014, 2015, 2016, 2017, 2036, 2037, 2083, 2084, 2086, 2087, 2088, 2089, 2090, 2091, 2092, 2093, 2095, 2096, 2097, 2098, 2099, 2100, 2101, 2102, 2103, 2104, 2105, 2106, 2107, 2108, 2109, 2110, 2111, 2112, 2113, 2114, 2115, 2116, 2117, 2118, 2119, 2120, 2121, 2122, 2123, 2124, 2125, 2126, 2127, 2128, 2129, 2130, 2131, 2132, 2133, 2134, 2135, 2136, 2137, 2138, 2139, 2140, 2141, 2142, 2143, 2144, 2145, 2146, 2147, 2148, 2149, 2150, 2151, 2152, 2153, 2154, 2155, 2156, 2157, 2158, 2159, 2160, 2161, 2162, 2163, 2164, 2165, 2166, 2167, 2168, 2169, 2170, 2171, 2172, 2173, 2174, 2175, 2176, 2177

San Diego

Whole Tracts in San Diego county

170.15, 170.19, 181.00, 182.00, 183.00, 184.00, 185.07, 185.09, 185.10, 185.11, 185.12, 185.13, 185.14, 185.15, 185.16, 185.17, 185.18, 185.19, 186.01, 186.03, 186.07, 186.08, 186.09, 186.10, 186.11, 186.12, 187.00, 188.01, 188.02, 188.03, 189.03, 189.04, 189.05, 189.06, 190.01, 190.02, 191.01, 191.03, 191.05, 191.06, 191.07, 192.03, 192.05, 192.06, 192.07, 193.01, 193.02, 193.03, 194.03, 194.04, 194.05, 194.06, 195.01, 195.02, 195.03, 196.01, 196.02, 197.01, 197.02, 198.05, 199.02, 199.04, 199.05

Partial Tracts in San Diego county

170.06--the following census blocks:

1002, 1003, 1004, 1005

170.14--the following census blocks:

1000, 1001, 1002, 1003, 1004, 1006, 1007, 1009, 1010, 1011, 3000, 3001, 3002, 3003, 3004, 3006

170.20--the following census blocks:

1014, 1015, 1017

178.01--the following census blocks:

1004

180.00--the following census blocks:

1013, 1014, 1997

185.04--the following census blocks:

1000, 1001, 1002, 1003, 1004, 1005, 1006, 1007, 1008, 1009, 1010, 1011, 1012, 1013, 1014, 1015, 1016, 1017, 1018, 1019, 1020, 1021, 1022, 2000, 2001, 2002, 2003, 2004, 2005, 2006, 2007, 2008, 2009, 2010, 2011, 2012, 2013, 2014, 3000, 3001, 3002, 3003, 3004, 3005, 3006, 3007, 3008, 3009, 3010, 3011, 3012, 3013, 3014, 3015, 4000, 4001, 4002, 4003, 4004, 4005, 4006, 4007, 4008, 4009, 4998, 4999

192.08--the following census blocks:

1000, 1001, 1002, 1003, 1004, 1005, 1006, 1007, 1008, 1009, 1010, 1012, 1013, 1014, 1015, 1016, 1017, 1018, 1019, 1020, 1021, 1022, 1023, 1025, 2000, 2001, 2002, 2003, 2004, 2005, 2006, 2007, 2008, 2009, 2010, 2011, 2012, 2013, 2014, 2015, 2016, 2017, 2018, 2019, 2020, 2021, 2022, 2023, 2024, 2025, 2026, 2027

198.03--the following census blocks:

1000, 1001, 1002, 1003, 1004, 1025, 1026, 1027

198.06--the following census blocks:

1000, 1001, 1002, 1003, 1004, 1005, 1006, 1007, 1008, 1009, 1010, 1011, 1012, 1013, 1014, 1015, 1016, 1017, 1018, 1019, 1020, 1021, 1022, 1023, 1024, 1025, 1026, 1027, 1028, 1029, 1030, 1031, 1032, 1033, 1067, 1068, 1069, 1070, 1071, 1072, 1077, 1078, 1080, 1081, 1082, 1083, 1084, 1085, 1086, 1087, 1088, 1089, 1090, 1091, 1092, 1093, 1094

198.07--the following census blocks:

1000, 1001, 1002, 1003, 1004, 1005, 1006, 1007, 1008, 1009, 1010, 1011, 1012, 1013, 1014, 1015, 1016, 1017, 1018, 1019, 1020, 1021, 1022, 1023, 1024, 1025, 1026, 1027, 1028, 1029, 1030, 1031, 1032, 2000, 2001, 2002, 2003, 2004, 2005, 2006, 2007, 2008, 2009, 2010, 2011, 2012, 2013, 2014, 2015, 2016, 2017, 2018, 2019, 2020, 2021, 2022, 2023, 2024, 3000, 3001, 3002, 3003, 3004, 3005, 3006, 3007, 3008, 3009, 3010, 3011, 4000, 4001, 4002, 4003, 4004, 4005, 4006, 4007, 4008, 4009, 4010, 4011, 4012, 4013, 4014, 4015, 4016, 4017, 4018, 4019, 4020, 4021, 4022, 4023, 4024, 4025, 4026, 4027, 4028, 4029, 4030, 4031, 4032, 4033, 4034, 4035, 4036, 4037, 4039, 4040, 4041, 4042, 4043

199.03--the following census blocks:

1000, 1001, 1002, 1003, 1004, 1005, 1006, 1007, 1008, 1009, 1010, 1011, 1012, 1013, 2002, 2003, 2004, 2005, 2006, 2010, 2011, 2012, 2013, 2014, 2015, 2016, 2017, 2018, 2019, 2020, 2021, 2022, 2023, 2024, 2026, 2027, 2028, 2029, 2030, 2031, 2032, 2033, 2034

200.17--the following census blocks:

1000, 1001, 1002, 1003, 1004, 1005, 1006, 1007, 1008, 1009, 1010, 1011, 1012, 1013, 1014, 1015, 1016, 2000, 2001, 2002, 2003, 2004, 2005, 2006, 2007, 2008, 2009, 2010, 2011, 2012, 2013, 2014, 2015, 2016, 2017, 2018, 2019, 2020, 2021, 2022, 2024

200.18--the following census blocks:

3003, 3004

200.19--the following census blocks:

2028, 2029, 2030

201.03--the following census blocks:

1001, 3000, 3001, 3002, 3003, 3004, 3006, 3023, 3024, 3025, 3026, 3027, 3028, 3029, 3030, 3031, 3032, 3033, 3034, 3035, 3036, 3037, 3038, 3039, 3040, 3041, 3042, 3043, 3998, 3999

207.06--the following census blocks:

3005

207.09--the following census blocks:

9000, 9001, 9002, 9003, 9005, 9009, 9010, 9011, 9012, 9013, 9014, 9015, 9016, 9017, 9018, 9019, 9020, 9021, 9022, 9023, 9028, 9029, 9030, 9038, 9039, 9070, 9071, 9072, 9073, 9074, 9075, 9999

207.10--the following census blocks:

9002, 9003, 9004, 9005, 9007, 9008, 9009, 9011, 9021, 9023, 9024, 9025, 9026, 9027, 9028, 9029, 9030, 9031, 9032, 9033, 9998, 9999

208.01--the following census blocks:

1009, 1010, 1011

208.07--the following census blocks:

1000, 1001, 1002, 1003, 1004, 1005, 1006, 1007, 1008, 1009, 1010, 1011, 1012, 1013, 1014, 1015, 1016, 1017, 1018, 1019, 1020, 1021, 1022, 1023, 1024, 1025, 1026, 1027, 1028, 1029, 1030, 1031, 1032, 1033, 1034, 1035, 1036, 1037, 1038, 1039, 1040, 1041, 1042, 1043, 1044, 2000, 2001, 2002, 2003, 2004, 2005, 2006, 2007, 2008, 2009, 2010, 2011, 2012, 2013, 2014, 2015, 2016, 2017, 2018, 2019, 2020, 2021, 2022, 2023, 2024, 2025, 2026, 2027, 2028, 2029, 2030, 2031, 2032, 2033, 2034, 2999

208.08--the following census blocks:

1000, 1001, 1002, 1003, 1004, 1005, 1006, 1007, 1009, 1010, 1033, 1054, 1055

209.03--the following census blocks:

1000, 1001, 1002, 1003, 1004, 1005, 1006, 1007, 1008, 1009, 1010, 1011, 1012, 1013, 1014, 1015, 1016, 1017, 1018, 1019, 1020, 1021, 1022, 1023, 1024, 1025, 1026, 1027, 1028, 1029, 1030, 1031, 1032, 1033, 1034, 1035, 1036, 1037, 1038, 1039, 1040, 1041, 1042, 1043, 1044, 1045, 1046, 1047, 1048, 1049, 1050, 1051, 1052, 1053, 1054, 1055, 1056, 1057, 1058, 1059, 1060, 1061, 1062, 1063, 1064, 1065, 1066, 1067, 1068, 1069, 1070, 1071, 1072, 1073, 1074, 1075, 1076, 1077, 1078, 1079, 1080, 1081, 1082, 1083, 1084, 1085, 1086, 1087, 1088, 1089, 1090, 1091, 1092, 1093, 1094, 1095, 1096, 1097, 1098, 1099, 1100, 1101, 1102, 1103, 1104, 1105, 1106, 1107, 1108, 1109, 1110, 1111, 1112, 1113, 1114, 1115, 1116, 1117, 1118, 1119, 1120, 1121, 1122, 1123, 1124, 1125, 1126, 1127, 1128, 1129, 1130, 1131, 1132, 1133, 1134, 1135, 1136, 1137, 1138, 1139, 1140, 1141, 1142, 1143, 1144, 1145, 1146, 1147, 1148, 1149, 1150, 1151, 1152, 1153, 1154, 1155, 1156, 1157, 1158, 1159, 1160, 1161, 1162, 1163, 1164, 1165, 1166, 1167, 1168, 1169

1170, 1171, 1172, 1173, 1174, 1175, 1176, 1177, 1178, 1179, 1180, 1181, 1182, 1183, 1184, 1185, 1186, 1187, 1188, 1189, 1190, 1191, 1192, 1193, 1194, 1195, 1196, 1197, 1198, 1199, 1200, 1201, 1202, 1203, 1204, 1205, 1206, 1207, 1208, 1209, 1210, 1211, 1212, 1213, 1214, 1215, 1216, 1217, 1218, 1219, 1220, 1221, 1222, 1223, 1224, 1225, 1226, 1227, 1228, 1229, 1230, 1231, 1232, 1233, 1234, 1235, 1236, 1237, 1238, 1239, 1240, 1241, 1242, 1243, 1244, 1245, 1246, 1247, 1248, 1249, 1250, 1251, 1252, 1253, 1254, 1255, 1256, 1257, 1258, 1259, 1260, 1261, 1262, 1263, 1264, 1265, 1266, 1267, 1268, 1269, 1270, 1271, 1272, 1273, 1274, 1275, 1276, 1278, 1279, 1280, 1281, 1282, 1283, 1284, 1285, 1286, 1287, 1288, 1289, 1290, 1291, 1292, 1293, 1294, 1295, 1296, 1297, 1298, 1299, 1300, 1301, 1302, 1303, 1304, 1305, 1306, 1307, 1308, 1309, 1310, 1311, 1312, 1313, 1314, 1315, 1316, 1317, 1318, 1319, 1320, 1321, 1322, 1323, 1324, 1325, 1326, 1327, 1328, 1329, 1330, 1331, 1332, 1333, 1334, 1335, 1336, 1337, 1338, 1339, 1340, 1341, 1342, 1343, 1344, 1345, 1346, 1347, 1998, 1999, 2000, 2001, 2002, 2003, 2004, 2005, 2006, 2007, 2008, 2009, 2010, 2011, 2012, 2013, 2014, 2015, 2016, 2017, 2018, 2019, 2020, 2021, 2022, 2023, 2024, 2025, 2026, 2027, 2028, 2029, 2030, 2031, 2032, 2033, 2034, 2035, 2036, 2037, 2038, 2039, 2040, 2041, 2042, 2043, 2044, 2045, 2046, 2047, 2048, 2049, 2050, 2051, 2052, 2053, 2054, 2055, 2056, 2057, 2058, 2059, 2060, 2061, 2062, 2063, 2064, 2065, 2066, 2067, 2068, 2069, 2070, 2071, 2072, 2073, 2074, 2075, 2076, 2077, 2078, 2079, 2080, 2081, 2082, 2083, 2084, 2085, 2086, 2087, 2088, 2089, 2090, 2091, 2092, 2093, 2094, 2095, 2096, 2097, 2098, 2099, 2100, 2101, 2102, 2103, 2104, 2105, 2106, 2107, 2108, 2109, 2110, 2111, 2112, 2113, 2114, 2115, 2116, 2117, 2118, 2119, 2120, 2121, 2122, 2123, 2124, 2125, 2126, 2997, 2998, 2999, 7000, 7001, 7002, 7003, 7004, 7005, 7006, 7007, 7008, 7009, 7010, 7011, 7012, 7013, 7014, 7015, 7016, 7017, 7018, 7019, 7020, 7021, 7022, 7023, 7024, 7025, 7026, 7027, 7028, 7029, 7030, 7031, 7032, 7033, 7034, 7035, 7036, 7037, 7038, 7039, 7040, 7041, 7042, 7043, 7044, 7045, 7046, 7047, 7048, 7049, 7050, 7051, 7052, 7053, 7054, 7055, 7056, 7057, 7058, 7059, 7060, 7061, 7062, 7063, 7064, 7065, 7066, 7067, 7068, 7069, 7070, 7071, 7072, 7073, 7074, 7075, 7076, 7077, 7078, 7079, 7080, 7081, 7082, 7083, 7084, 7085, 7086, 7087, 7088, 7089, 7090, 7091, 7092, 7093, 7094, 7095, 7096, 7097, 7098, 7099, 7100, 7101, 7102, 7103, 7104, 7105, 7106, 7107, 7108, 7109, 7110, 7111, 7112, 7113, 7114, 7115, 7116, 7117, 7118, 7119, 7120, 7121, 7122, 7123, 7124, 7125, 7126, 7127, 7128, 7129, 7130, 7131, 7132, 7133, 7134, 7135, 7136, 7137, 7138, 7139, 7140, 7141, 7142, 7143, 7144, 7145, 7146, 7147, 7148, 7149, 7150, 7151, 7152, 7153, 7154, 7155, 7156, 7157, 7158, 7159, 7160, 7161, 7162, 7163, 7164, 7165, 7166, 7167, 7998, 7999

209.04--the following census blocks:

1000, 1001, 1002, 1003, 1004, 1005, 1006, 1007, 1008, 1009, 1010, 1011, 1012, 1013, 1014, 1015, 1016, 1017, 1018, 1019, 1020, 1021, 1022, 1023, 1024, 1025, 1026, 1027, 1028, 1029, 1030, 1031, 1032, 1033, 1034, 1035, 1036, 1037, 1038, 1039, 1040, 1041, 1042, 1043, 1044, 1045, 1046, 1047, 1048, 1049, 1050, 1051, 1052, 1053, 1054, 1055, 1056, 1057, 1058, 1059, 1060, 1061, 1062, 1063, 1064, 1065, 1066, 1067, 1068, 1069, 1071, 1072, 1073, 1074, 1075, 1076, 1077, 1078, 1079, 1080, 1081, 1082, 1083, 1084, 1085, 1086, 1087, 1088, 1089, 1090, 1091, 1092, 1093, 1094, 1095, 1096, 1097, 1098, 1099, 1100, 1101, 1102, 1103, 1104, 1105, 1106, 1107, 1108, 1109, 1110, 1111, 1112, 1113, 1114, 1115, 1116, 1125, 1126, 1127, 1128, 1129, 1129, 1999, 2000, 2001, 2002, 2003, 2004, 2005, 2006, 2007, 2008, 2009, 2010, 2011, 2012, 2013, 2014, 2015, 2016, 2017, 2018, 2019, 2020, 2021, 2022, 2023, 2024, 2025, 2026, 2027, 2028, 2029, 2030, 2031, 2032, 2033, 2034, 2035, 2036, 2037, 2038, 2039, 2040, 2041, 2042, 2043, 2044, 2045, 2046, 2047, 2048, 2049, 2050, 2051, 2052, 2053, 2054, 2055, 2056, 2057, 2058, 2059, 2060, 2061, 2062, 2063, 2064, 2065, 2066, 2067, 2068, 2069, 2070, 2071, 2072, 3000, 3001, 3002, 3003, 3004, 3005, 3006, 3007, 3008, 3009, 3010, 3011, 3012, 3013, 3014, 3015, 3016, 3017, 3018, 3019, 3020, 3021, 3022, 3023, 3024, 3025, 3026, 3027, 3028, 3029, 3030, 3031, 3032, 3033, 3034, 3035, 3036, 3037, 3038, 3039, 3040, 3041, 3042, 3043, 3044, 3045, 3046, 3047, 3048, 3049, 3050, 3051, 3052, 3053

210.00--the following census blocks:

3228

<< CA ELEC § 21450 >>

21450. Congressional District 50 consists of the following:

Partial counties in District 50

San Diego

Whole Tracts in San Diego County

80.02, 83.01, 83.03, 83.06, 83.07, 83.10, 83.11, 83.27, 83.28, 83.29, 83.30, 83.31, 83.32, 83.33, 83.34, 83.35, 83.36, 83.37, 83.38, 83.44, 83.45, 83.46, 83.47, 83.48, 83.49, 83.50, 83.51, 83.52, 83.53, 83.56, 83.57, 83.58, 83.60, 85.01, 85.02, 85.03, 85.05, 85.06, 85.12, 85.13, 91.02, 170.29, 170.30, 170.31, 170.32, 170.33, 170.34, 170.35, 170.36, 171.04, 171.05, 171.06, 171.07, 171.08, 172.00, 173.03,

173.04, 173.05, 173.06, 174.01, 174.03, 174.04, 175.01, 175.02, 176.01, 176.03, 176.04, 177.01, 177.02, 178.05, 178.06, 178.08, 178.09, 178.10, 178.11, 178.12, 179.00, 198.04, 200.09, 200.10, 200.13, 200.14, 200.15, 200.16, 200.20, 200.21, 200.22, 200.23, 200.24, 200.25, 201.05, 201.06, 201.07, 201.08, 201.09, 202.02, 202.06, 202.07, 202.08, 202.09, 202.10, 202.11, 202.12, 203.02, 203.04, 203.05, 203.06, 203.07, 204.01, 204.03, 204.04, 204.05, 205.00, 206.01, 206.02, 207.05, 207.07, 207.08

Partial Tracts in San Diego County

78.00--the following census blocks:

1000, 4000, 5000, 5002, 5003, 5004, 5005, 5006, 5007, 5008, 5009, 5010, 5011, 5012, 5013, 5014, 5015, 6000, 6001, 6002, 6003, 6004, 6005, 6006, 6008, 6009, 6010, 6011, 6012, 6013, 6014, 6015, 6016, 6017, 6018, 6019, 6020

79.03--the following census blocks:

3000, 3001, 3002, 3003, 3004, 3005, 3006, 3007, 3008

80.01--the following census blocks:

1000, 1003, 1004, 1008, 1009, 2000, 2001, 2004, 2005

81.02--the following census blocks:

1006, 1007, 1008, 1016, 1017, 2000, 2001, 2011, 2012, 2013, 2014, 2015

82.00--the following census blocks:

1015, 1016, 1017, 1018, 1019, 1020, 1021, 1022, 1028, 1029, 1030, 1031

83.12--the following census block:

5009

83.24--the following census blocks:

1000, 1001, 1002, 1003, 1004, 1005, 1006, 1007, 1008, 1009, 1010, 1011, 1012, 1013, 1014, 1015, 1016, 1017, 1998, 1999, 2000, 2001, 2002, 2003, 2004, 2005, 2006, 2007, 2008, 2009, 3000, 3001, 3002, 3003, 3004, 3005, 3006, 3007, 3008, 3009, 3010, 3011, 3012, 3013, 4000, 4001, 4002, 4003, 4004, 4005, 4007, 5000, 5001, 5002, 5003, 5004, 5005, 5006, 6000, 6001, 6002, 6003, 7000, 7001, 7002, 7003, 7004

83.39--the following census blocks:

1030, 1044

83.55--the following census blocks:

1000, 1001, 1002, 1003, 1004, 1005, 2002, 2003, 2004, 2005, 2006, 2007, 2008

83.59--the following census block:

2000

85.04--the following census blocks:

1000, 1001, 1002, 1003, 1004, 1005, 1006, 1007, 2000, 2001, 2002, 2003, 2004, 2005, 2006, 3000, 3001, 3002, 4000, 4001, 4002, 4003, 4004, 4005, 4006, 4007, 4008, 4009, 4010, 4011, 5000, 5001, 5002, 5003, 5004, 6001, 6002, 6003, 6004, 6005, 6006, 6007, 6008, 6009, 6010, 6011, 6012, 6013

85.07--the following census blocks:

1000, 1001, 1002, 1003, 1004, 1005, 1006, 1007, 1008, 1009, 1010, 1011, 1012, 1013, 2000, 2001, 3000, 3001, 3002, 3003, 3004, 3005, 5000, 5001, 5002, 5003, 5004, 5005, 5006, 5007, 5008, 6000, 6001, 6002, 6003, 6004, 6005, 6006, 6007, 6008

91.01--the following census blocks:

1000, 1001, 1002, 1003, 1004, 1005, 1006, 2000, 2001, 2002, 2003, 2004, 2005, 2006, 2007, 3000, 3001, 3002, 3003, 3004, 3005, 3006, 3007, 3008, 4000, 4001, 4002, 4003, 4004, 4005, 4006, 4007, 4008, 4009, 5000, 5001, 5002, 5003, 5004, 5005, 5007, 5008, 5009, 5010, 5011

91.03--the following census blocks:

2000, 3000, 3001, 4000, 4001, 4002

94.00--the following census blocks:

1002, 1003, 1004, 1005, 1006, 1007, 1008, 1013, 1014, 1015, 1016, 1017, 1018, 1019, 1020, 1021, 1022, 1023, 1024

170.06--the following census blocks:

1006, 1007, 1008, 1009

170.14--the following census blocks:

1005, 1008, 2000, 2001, 2002, 2003, 2004, 2005, 2006, 2007, 2008, 2009, 2010, 2011, 2012, 2013, 2014, 3005, 3007, 3008, 3009

170.18--the following census blocks:

1000, 1001, 1002, 1003, 1004, 1005, 1006

170.26--the following census blocks:

1000, 1001, 1002, 1003, 1004, 1005, 1006, 2000, 2001, 2002, 2003, 2004, 2005, 2006, 2007, 2008, 2009, 2010, 3000, 3001, 3002, 3003, 3004, 3005, 3006, 4000, 4002, 4003, 4004, 4005, 4006, 4007, 4008, 4009

178.01--the following census blocks:

1000, 1001, 1002, 1003, 1005, 1006, 1007, 1008, 1009, 1010, 1011, 1012, 1013, 1014, 1015, 1016, 1017, 1018, 1019, 1020, 1021, 1022, 1023, 1024, 1025, 1026, 1027, 1028, 1029, 1030, 1031, 1032, 1033, 1034, 1035, 1036, 1037, 1038, 1039, 1040, 1041, 1042, 1997, 1998, 1999, 2000, 2001, 2002, 2003, 2004, 2005, 2006, 2007, 2008, 2009, 2010, 2011, 2012, 2013, 2014, 2015, 2016

180.00--the following census blocks:

1000, 1001, 1002, 1003, 1004, 1005, 1006, 1007, 1008, 1009, 1010, 1011, 1012, 1015, 1016, 1017, 1018, 1019, 1020, 1021, 1022, 1023, 1024, 1025, 1026, 1027, 1994, 1995, 1996, 1998, 1999, 2000, 2001, 2002, 2003, 2004, 2005, 2006, 2007, 2008, 2009, 2010, 2011, 2012, 3000, 3001, 3002, 3003, 3004, 3005, 3006, 3007, 3008, 3009, 3010, 3011, 4000, 4001, 4002, 4003, 4004, 4005, 4999

185.04--the following census blocks:

4996, 4997

192.08--the following census blocks:

1011, 1024

198.03--the following census blocks:

1005, 1006, 1007, 1008, 1009, 1010, 1011, 1012, 1013, 1014, 1015, 1016, 1017, 1018, 1019, 1020, 1021, 1022, 1023, 1024, 1028, 1029, 1030, 2000, 2001, 2002, 2003, 2004, 2005, 2006, 2007, 2008

198.06--the following census blocks:

1034, 1035, 1036, 1037, 1038, 1039, 1040, 1041, 1042, 1043, 1044, 1045, 1046, 1047, 1048, 1049, 1050, 1051, 1052, 1053, 1054, 1055, 1056, 1057, 1058, 1059, 1060, 1061, 1062, 1063, 1064, 1065, 1066, 1073, 1074, 1075, 1076, 1079, 1095, 2000, 2001, 2002, 2003, 2004, 2005, 2006, 2007, 2008, 2009, 2010, 2011, 2012, 2013, 2014, 2015, 2016, 2017, 2018, 2019, 2020, 2021

198.07--the following census block:

4038

199.03--the following census blocks:

2000, 2001, 2007, 2008, 2009, 2025

200.17--the following census block:

2023

200.18--the following census blocks:

1000, 1001, 1002, 1003, 1004, 1005, 2000, 2001, 2002, 2003, 2004, 3000, 3001, 3002, 3005, 3006, 3007, 4000, 4001, 4002, 4003, 4004, 4005

200.19--the following census blocks:

1000, 1001, 1002, 1003, 1004, 1005, 1006, 1007, 2000, 2001, 2002, 2003, 2004, 2005, 2006, 2007, 2008, 2009, 2010, 2011, 2012, 2013, 2014, 2015, 2016, 2017, 2018, 2019, 2020, 2021, 2022, 2023, 2024, 2025, 2026, 2027, 3000, 3001, 3002, 3003, 3004, 3005, 3006, 3007, 3008, 3009, 3010, 3011, 3012, 3013, 3014, 3015, 3016

201.03--the following census blocks:

1000, 1002, 1003, 1004, 1005, 1006, 1007, 1008, 1009, 1010, 1011, 1012, 1013, 1014, 1015, 1016, 1017, 1018, 1019, 1020, 1021, 1022, 2000, 2001, 2002, 2003, 2004, 2005, 2006, 2007, 2008, 2009, 3005, 3007, 3008, 3009, 3010, 3011, 3012, 3013, 3014, 3015, 3016, 3017, 3018, 3019, 3020, 3021, 3022, 4000, 4001, 4002, 4003, 4004, 5000, 5001, 5002, 5003, 5004, 5005, 5006, 5007, 5008, 5009, 5010, 5011, 5012, 5013, 5014, 5015, 5016, 5017, 5018, 5019, 5020, 5021

207.06--the following census blocks:

1000, 1001, 1002, 1003, 1004, 1005, 1006, 1007, 1008, 1009, 1010, 1011, 1012, 1013, 1014, 1015, 1016, 1017, 1018, 1019, 1020, 1021, 1022, 1023, 1024, 1025, 1026, 1027, 1028, 1029, 1030, 1031, 1032, 1033, 2000, 2001, 2002, 2003, 2004, 2005, 2006, 2007, 2008, 2009, 2010, 2011, 2012, 2013, 2014, 2015, 2016, 2017, 3000, 3001, 3002, 3003, 3004, 3006, 3007, 3008, 3009, 3010, 3011, 3012, 3013, 3014, 3015, 3016, 3017, 3018, 3019, 3020, 3021, 3022, 3023

207.09--the following census blocks:

1000, 1001, 1002, 1003, 1004, 1005, 1006, 2000, 2001, 2002, 2003, 2004, 2005, 2006, 2007, 3000, 3001, 3002, 3003, 3004, 3005, 3006, 3007, 3008, 3009, 3010, 9024, 9025, 9026, 9027, 9031, 9032, 9033, 9034, 9035, 9036, 9037, 9040, 9041, 9042, 9043, 9044, 9045, 9046, 9047, 9048, 9049, 9050, 9051, 9052, 9053, 9054, 9055, 9056, 9057, 9058, 9059, 9060, 9061, 9062, 9063, 9064, 9065, 9066, 9067, 9068, 9069, 9998

207.10--the following census blocks:

9010, 9012, 9013, 9014, 9015, 9016, 9017, 9018, 9019, 9020, 9022

<< CA ELEC § 21451 >>

21451. Congressional District 51 consists of the following:

Whole counties in District 51

Imperial

Partial counties in District 51

San Diego

Whole Tracts in San Diego County

27.05, 30.01, 30.04, 31.01, 31.03, 31.05, 31.09, 31.11, 31.12, 31.13, 31.14, 31.15, 32.01, 32.02, 32.04, 32.07, 32.08, 32.09, 32.11, 32.12, 32.13, 32.14, 33.02, 34.01, 34.03, 34.04, 100.01, 100.03, 100.04, 100.05, 100.09, 100.10, 100.11, 100.12, 100.13, 100.14, 100.15, 101.06, 101.07, 101.09, 101.10,

101.11, 101.12, 114.00, 115.00, 116.01, 116.02, 117.00, 118.01, 118.02, 119.01, 119.02, 120.01, 120.02, 120.03, 121.01, 121.02, 122.00, 123.02, 123.03, 123.04, 124.01, 124.02, 125.00, 126.00, 127.00, 128.00, 129.00, 130.00, 131.02, 131.03, 131.04, 132.03, 132.04, 132.05, 132.06, 133.01, 133.02, 133.03, 133.06, 133.07, 133.08, 133.09, 133.10, 133.11, 133.12, 134.01, 134.09, 134.11, 134.12, 134.13, 134.14, 134.15, 134.16, 134.17, 134.18, 134.19

Partial Tracts in San Diego County

25.02--the following census blocks:

4003, 4004, 4005, 4006, 4007, 4008, 4009, 4010, 4011, 4012

27.03--the following census blocks:

3008, 3009

27.06--the following census blocks:

1000, 1001, 1002, 1003, 1004, 1005, 1006, 1007, 1008, 1009, 1010, 1011, 1012, 1013, 1014, 2000, 2004, 2005, 2006, 2007, 2008, 2009, 2010, 3000, 3001, 3002, 3003, 3004, 3005, 3006, 3007, 3008, 3009, 4000, 4001, 4002, 5001, 5002, 5003, 5004, 5005, 5006, 5007, 5008

27.09--the following census block:

1000

27.10--the following census blocks:

1009, 2000, 2002, 2003, 2004, 2005, 2006, 2007, 2009, 2010

30.03--the following census blocks:

1003, 1005, 1006, 1007, 1008, 1009, 1010, 1011, 1012, 1013, 1014, 1015, 1016, 1017, 1018, 1019, 2000, 2001, 2002, 2003, 2004, 2005, 2006, 2007, 2008, 2009, 2010, 3000, 3001, 3002, 3003, 3004, 3005, 3006, 3007, 3008, 3009, 3010

31.07--the following census blocks:

1002, 1003, 1005, 1006, 1007, 1008, 1009, 1010, 1011, 1012, 1013, 1014, 1015, 1016, 1017, 1018, 1019, 1020, 1021, 1022, 1023, 1024, 1025, 2000, 2001, 2002, 2003, 2004, 2005, 2006, 2007, 2008, 2009, 2010, 3003, 3004, 3005, 3006, 3007, 3008, 3009, 3010, 3011, 3012

31.08--the following census blocks:

1014, 1015, 2007

33.01--the following census blocks:

1000, 1001, 1002, 1003, 1004, 1005, 1006, 1007, 1008, 1009, 1010, 1011, 1012, 2000, 2001, 2002, 2003, 2004, 2005, 2006, 2007, 2008, 2009, 2010, 2012, 2017, 2018

33.03--the following census blocks:

1000, 1001, 1002, 1003, 1004, 1005, 1006, 2000, 2001, 2002, 2003

35.02--the following census blocks:

2000, 2005, 2008

41.00--the following census block:

2001

101.03--the following census blocks:

1000, 1001, 1002, 1003, 1004, 1005, 1006, 1007, 1008, 1009, 1010, 1011, 1012, 1013, 1014, 1015, 1016, 1017, 1018, 1019, 1020, 1021, 1022, 1023, 1024, 1025, 1026, 1027, 1028, 1029, 1030, 1031, 1032, 1033,

2001 Cal. Legis. Serv. Ch. 348 (A.B. 632) (WEST)

1034, 1035, 1036, 1037, 1038, 1039, 1040, 1041, 1042, 1043, 1044, 1045, 1046, 1047, 1048, 1049, 1050, 1996, 1997, 1998, 1999, 2000, 2001, 2002, 2003, 2004, 2005, 2006, 2007, 2008, 2009, 2010, 2011, 2012, 2013, 3000, 3001, 3002, 3003, 3004, 3005, 3006, 3007, 3008, 3009, 3010, 3011, 3012, 3013, 3014, 3015, 3016

101.04--the following census blocks:

1000, 1001, 1002, 1003, 1004, 1005, 1006, 1007, 1008, 1009, 1010, 2000, 2001, 2002, 2003, 2004, 2005, 2006, 2007, 2008, 2009, 2010, 2011, 3000, 3001, 3002, 3003, 3004, 3005, 3006, 3008, 3009, 3010, 3011, 3012, 3013, 3014, 3015

133.13--the following census blocks:

1000, 1001, 1002, 1003, 1004, 1005, 1006, 1007, 1008, 1009, 1010, 1011, 1012, 1013, 1014, 1015, 1016, 1017, 1018, 1019, 1020, 1021, 1022, 1023, 1024, 1025, 1026, 1027, 1028, 1029, 1030, 1031, 1033, 1035, 1036, 1037, 1038, 1039, 1040, 1041, 1042, 1997

134.10--the following census blocks:

1000, 1001, 1002, 1003, 1004, 1005, 1006, 1007, 1008, 1009, 1010, 1017, 1018, 1019, 1020, 1021, 1022, 1023, 1024, 1993, 1994, 1995, 1996, 1997, 1998, 1999, 2000, 2001, 2002, 3000, 3001, 3002, 3003, 3004, 3005, 3006

141.02--the following census blocks:

1000, 1001, 1002, 1003, 1004, 1006, 1007, 1008, 1009, 1010, 1011, 1012, 1013, 1014, 1015, 1016, 1017, 1018, 1019, 1020, 1021, 1022, 1023, 1024, 1025, 1026, 1027, 1028, 1029, 1030, 2000, 2002, 2003, 2004, 2005, 2006, 2007, 2008

143.00--the following census block:

2015

210.00--the following census blocks:

3172, 3173, 3174, 3175, 3176, 3177, 3178, 4000, 4001, 4002, 4003, 4004, 4005, 4006, 4007, 4008, 4009, 4010, 4011, 4012, 4013, 4014, 4015, 4016, 4017, 4018, 4019, 4020, 4021, 4022, 4023, 4101, 4102, 4103

211.00--the following census blocks:

1094, 1095, 1096, 1097, 1098, 1099, 1100, 1101, 1102, 1103, 1104, 1105, 1106, 1107, 1108, 1109, 1110, 1111, 1112, 1113, 1114, 1115, 1116, 1117, 1118, 1119, 1120, 1121, 1122, 1123, 1124, 1125, 1126, 1127, 1128, 1129, 1130, 1131, 1132, 1133, 1134, 1135, 1136, 1137, 1138, 1139, 1141, 1142, 1143, 1146, 1151, 1152, 1153, 1154, 1155, 1156, 1157, 1158, 1159, 1160, 1161, 1162, 1163, 1164, 1165, 1166, 1167, 1168, 1172, 1173, 1174, 1175, 1176, 1177, 2063, 2064, 2065, 2066, 2067, 2068, 2069, 2070, 2071, 2072, 2073, 2074, 2075, 2076, 2077, 2078, 2079, 2080, 2081, 2082, 2083, 2084, 2085, 2086, 2087, 2100, 2101, 2112, 2113, 2114, 2118, 2119, 2120, 2121, 2122, 2123, 2124, 2125, 2126, 2127, 2128, 2129, 2130, 2131, 2132, 2133, 2134, 2135, 2136, 2137, 2138, 2139, 2140, 2141, 2142, 2143, 2144, 2145, 3152, 3153, 3154, 3155, 3156, 3157, 3158, 3159, 3160, 3161, 3162, 3163, 3164, 3191, 3192, 3193, 3196, 3197, 3198, 3199, 3200, 3201, 3202, 3203, 3204, 3205, 3206, 3207, 3208, 3209, 3210, 3211, 3212, 3213, 3214, 3215, 3216, 3217, 3218, 3219, 3220, 3221, 3222, 3223, 3224, 3225, 3226, 3227, 3228, 3229, 3230, 3231, 3232, 3233, 3234, 3235, 3236, 3237, 3238, 3239, 3240, 3241, 3242, 3243, 3244, 3245, 3246, 3247, 3248, 3249, 3250, 3251, 3252, 3253, 3254, 3255, 3256, 3257, 3258, 3259, 3260, 3261, 3262, 3263, 4000, 4001, 4002, 4003, 4004, 4005, 4006, 4007, 4008, 4009, 4010, 4011, 4012, 4013, 4014, 4015, 4016, 4017, 4018, 4019, 4020, 4021, 4022, 4023, 4024, 4025, 4026, 4027, 4028, 4029, 4030, 4031, 4032, 4033, 4034, 4035, 4036, 4037, 4038, 4039, 4040, 4041, 4042, 4043, 4044, 4045, 4046, 4047, 4048, 4049, 4050, 4051, 4052, 4053, 4054, 4055, 4056, 4057, 4058, 4059, 4060, 4061, 4062, 4063, 4064, 4065, 4066, 4067, 4068, 4069, 4070, 4071, 4072, 4073, 4074, 4075, 4076, 4077, 4078

213.02--the following census blocks:

2031, 2032, 2036, 2037, 2038, 2039, 2040, 2041, 2042, 2049, 2050, 2051, 2052, 2053, 2064, 2065, 2066, 2067, 2071, 2072, 2075

213.03--the following census blocks:

2043, 2045, 2046, 2047, 2048, 2049, 2050, 2051, 2052, 2995

213.04--the following census blocks:

2042, 2043

<< CA ELEC § 21452 >>

21452. Congressional District 52 consists of the following:

Partial counties in District 52

San Diego

Whole Tracts in San Diego County

83.54, 92.01, 92.02, 93.01, 93.03, 95.02, 95.04, 95.05, 95.06, 95.07, 95.08, 95.09, 96.02, 96.04,
97.03, 97.04, 97.05, 97.06, 98.01, 98.02, 98.04, 98.05, 135.03, 135.04, 135.05, 135.06, 136.01, 136.04,
136.05, 136.06, 137.01, 137.02, 138.02, 146.01, 146.02, 148.03, 148.04, 149.00, 150.00, 151.00, 152.00,
153.01, 153.02, 154.03, 154.04, 154.05, 154.06, 155.01, 155.02, 156.01, 156.02, 157.01, 157.03, 157.04,
158.01, 158.02, 159.01, 159.02, 160.00, 161.00, 162.01, 162.02, 163.01, 163.02, 164.01, 164.02, 165.01,
165.02, 166.05, 166.06, 166.07, 166.08, 166.09, 166.10, 166.12, 166.13, 166.14, 166.15, 166.16, 166.17,
167.01, 167.02, 168.02, 168.04, 168.06, 168.07, 168.09, 168.10, 168.11, 169.01, 169.02, 170.07, 170.09,
170.10, 170.21, 170.22, 170.37, 170.38, 170.39, 170.40, 170.41, 170.42, 170.43, 170.44, 170.45, 170.46,
170.47, 170.48, 170.49, 170.50, 208.05, 208.06, 208.09, 209.02, 212.02, 212.03, 212.04

Partial Tracts in San Diego County

29.05--the following census blocks:

1008, 1009, 1010, 1011, 1012, 2006, 2007, 2009

83.55--the following census blocks:

2000, 2001, 2009, 2010, 2011, 2012, 2013, 2014, 2015, 2016, 2017

83.59--the following census blocks:

1000, 1001, 1002, 1003, 1004

85.11--the following census blocks:

1000, 1001, 1002, 1003, 1004, 1005, 1006, 1007, 1008, 1009, 1010, 1011, 1012, 1013, 1014, 1015, 1016,
1017, 1018, 1019, 1020, 1021, 1022, 1023, 1024, 1025, 1026, 1027, 1028, 1029, 1030, 1031, 1032, 1033,
1034, 1035, 1036, 1037, 1038, 1039, 1040, 1041, 1042, 1043, 1044, 1045, 1046, 1047, 1048, 1049, 1050,
1051, 1052, 1053, 1054, 1055, 1056, 1057, 1058, 1064, 1065, 1066, 1067, 1069, 1070, 1071, 1072, 1073,
1074, 1075, 1076, 1077, 1078, 1079, 1080

87.02--the following census blocks:

2011, 3000, 3001, 3002, 3003, 3004, 3005, 3006, 3007

94.00--the following census blocks:

1000, 1001, 1009, 1010, 1011, 1012, 1025, 1026, 1027, 1028, 1029

96.03--the following census blocks:

2999, 4000, 4001, 4002, 4003, 4004, 4005, 4006, 4007, 4008

133.13--the following census blocks:

1032, 1034, 1998, 1999

138.01--the following census blocks:

1000, 1001, 1002, 1003, 1004, 1005, 1006, 1007, 1008, 1009, 1010, 1011, 1012, 1013, 1014, 1015, 1016,

1017, 2000, 2001, 2002, 2003, 2004, 2005, 2006; 2007, 2008, 2009, 3000, 3002, 3003, 3004, 3005, 3006

139.03--the following census blocks:

1000, 1010, 1013, 1014, 1015, 1999, 2009, 2011, 2012, 2013

139.05--the following census blocks:

1000, 1001, 1002, 1003, 1004, 1005, 1006, 1007, 1008, 1009, 1010, 1011, 1012, 3000, 3001, 3002, 3003, 3004, 3007, 3008, 4000, 4001, 4002, 4003, 4004, 4005

139.06--the following census blocks:

1000, 1001, 1003, 1004, 1005, 1006, 1007

139.07--the following census block:

2000

139.09--the following census blocks:

1000, 1001, 1012

140.02--the following census blocks:

2000, 2009, 2010, 3001

144.00--the following census blocks:

1000, 1001

145.00--the following census blocks:

1000, 1001, 1002, 1003, 1004, 1005, 1006, 1007, 1008, 1009, 1010, 1011, 1012, 1013, 2000, 2001, 2002, 2003, 2004, 2005, 2006, 2007, 3000, 3001, 3002, 3003, 3006, 3007, 3008, 3009, 3010, 3011, 3012, 3013, 3014, 3015, 3016, 3017

147.00--the following census blocks:

1000, 1001, 1002, 1003, 1004, 1005, 1006, 1007, 1008, 1009, 1010, 1011, 1012, 1013, 1014, 1015, 1016, 2000, 2001, 2002, 2003, 2004, 2005, 2006, 2007, 2008, 2009, 2010, 2011, 2012, 2013, 2014, 2015, 2016, 2017, 3000, 3001, 3002, 3003, 3004, 3005, 3006, 3007, 3008, 3009, 3010, 3011, 3012, 3013, 3014, 3015, 3016, 3017, 3019, 3020, 3021, 4000, 4001, 4002, 4003, 4004, 4005, 4006, 4007, 4008, 4009, 4010, 4011, 4012, 4013, 4014, 4015, 4016, 4017

148.01--the following census blocks:

1000, 1001, 1002, 1003, 1004, 1005, 1006, 1007, 1008, 2000, 2001, 2002, 2003, 2004, 2005, 2006, 2007, 2008, 2009, 2010, 2011, 2012, 3000, 3001, 3002, 3003, 3004, 3005, 3006, 3007, 3008, 3009, 3010, 3011, 3012, 3013, 3014, 3015, 3016, 3017, 4000, 4001, 4002, 4003, 4004, 4005

170.06--the following census blocks:

1000, 1001, 1010, 1011, 1012, 1013, 1014, 1015, 2000, 2001, 2002, 2003, 2004, 2005, 2006, 2007, 2008

170.18--the following census blocks:

2000, 2001, 2002

170.20--the following census blocks:

1000, 1001, 1002, 1003, 1004, 1005, 1006, 1007, 1008, 1009, 1010, 1011, 1012, 1013, 1016, 1018, 1019, 1020, 1021, 1022, 1023, 1024, 1025, 1026, 1027, 1028, 1029, 1030, 1031, 1032, 2000, 2001, 2002, 2003, 2004, 2005, 2006

170.26--the following census block:

4001

207.09--the following census blocks:

9004, 9006, 9007, 9008

207.10--the following census blocks:

9000, 9001, 9006

208.01--the following census blocks:

1000, 1001, 1002, 1003, 1004, 1005, 1006, 1007, 1008, 1012, 1013, 1014, 1015, 1016, 1017, 1018, 1019, 1020, 1021, 1022, 1023, 1024, 1025, 1026, 1027, 1028, 1029, 1030, 1998, 1999, 2000, 2001, 2002, 2003, 2004, 2005, 2006, 2007, 2008, 2009, 2010, 2011, 2012, 2013, 2014, 2015, 2016, 2017, 2018, 2019, 2020, 2021, 2022, 2023, 2024, 2025, 2026, 2027, 2028, 2029, 2030, 2031, 2032, 2033, 2034, 2035, 2036, 2037, 2038, 2039, 2040, 2041, 3000, 3001, 3002, 3003, 3004, 3005, 3006, 3007, 3008, 3009, 3010, 3011, 3012, 3013, 3014, 3015, 3016, 3017, 3018, 3019, 3020, 3021, 3022, 3023, 3024, 3025, 3026, 3027, 3028, 3029, 3030, 3031, 3032, 3999

208.07--the following census blocks:

1045, 1046, 1047, 1048

208.08--the following census blocks:

1008, 1011, 1012, 1013, 1014, 1015, 1016, 1017, 1018, 1019, 1020, 1021, 1022, 1023, 1024, 1025, 1026, 1027, 1028, 1029, 1030, 1031, 1032, 1034, 1035, 1036, 1037, 1038, 1039, 1040, 1041, 1042, 1043, 1044, 1045, 1046, 1047, 1048, 1049, 1050, 1051, 1052, 1053, 1999, 2000, 2001, 2002, 2003, 2004, 2005, 2006, 2007, 2008, 2009, 2010, 2011, 2012, 2013, 2014, 2015, 2016, 2017, 2018, 2019, 2020, 2021, 2022, 2023, 2024, 2025, 2026, 2027, 2028, 2029, 2030, 2031, 2032, 2033, 2034, 2035, 2036, 2037, 3000, 3001, 3002, 3003, 3004, 3005, 3006, 3007, 3008, 3009, 3010, 3011, 3012, 3013, 3014, 3015, 3016, 3017, 3018, 3019, 3020, 3021, 3022, 3023, 3024, 3025, 3026, 3027

209.03--the following census block:

1277

209.04--the following census blocks:

1070, 1117, 1118, 1119, 1120, 1121, 1122, 1123, 1124

210.00--the following census blocks:

1000, 1001, 1002, 1003, 1004, 1005, 1006, 1007, 1008, 1009, 1010, 1011, 1012, 1013, 1014, 1015, 1016, 1017, 1018, 1019, 1020, 1021, 1022, 1023, 1024, 1025, 1026, 1027, 1028, 1029, 1030, 1031, 1032, 1033, 1034, 1035, 1036, 1037, 1038, 1039, 1040, 1041, 1042, 1043, 1044, 1045, 1046, 1047, 1048, 1049, 1050, 1051, 1052, 1053, 1054, 1055, 1056, 1057, 1058, 1059, 1060, 1061, 1062, 1063, 1064, 1065, 1066, 1067, 1068, 1069, 1070, 1071, 1072, 1073, 1074, 1075, 1076, 1077, 1078, 1079, 1080, 1081, 1082, 1083, 2000, 2001, 2002, 2003, 2004, 2005, 2006, 2007, 2008, 3000, 3001, 3002, 3003, 3004, 3005, 3006, 3007, 3008, 3009, 3010, 3011, 3012, 3013, 3014, 3015, 3016, 3017, 3018, 3019, 3020, 3021, 3022, 3023, 3024, 3025, 3026, 3027, 3028, 3029, 3030, 3031, 3032, 3033, 3034, 3035, 3036, 3037, 3038, 3039, 3040, 3041, 3042, 3043, 3044, 3045, 3046, 3047, 3048, 3049, 3050, 3051, 3052, 3053, 3054, 3055, 3056, 3057, 3058, 3059, 3060, 3061, 3062, 3063, 3064, 3065, 3066, 3067, 3068, 3069, 3070, 3071, 3072, 3073, 3074, 3075, 3076, 3077, 3078, 3079, 3080, 3081, 3082, 3083, 3084, 3085, 3086, 3087, 3088, 3089, 3090, 3091, 3092, 3093, 3094, 3095, 3096, 3097, 3098, 3099, 3100, 3101, 3102, 3103, 3104, 3105, 3106, 3107, 3108, 3109, 3110, 3111, 3112, 3113, 3114, 3115, 3116, 3117, 3118, 3119, 3120, 3121, 3122, 3123, 3124, 3125, 3126, 3127, 3128, 3129, 3130, 3131, 3132, 3133, 3134, 3135, 3136, 3137, 3138, 3139, 3140, 3141, 3142, 3143, 3144, 3145, 3146, 3147, 3148, 3149, 3150, 3151, 3152, 3153, 3154, 3155, 3156, 3157, 3158, 3159, 3160, 3161, 3162, 3163, 3164, 3165, 3166, 3167, 3168, 3169, 3170, 3171, 3179, 3180, 3181, 3182, 3183, 3184, 3185, 3186, 3187, 3188, 3189, 3190, 3191, 3192, 3193, 3194, 3195, 3196, 3197, 3198, 3199, 3200, 3201, 3202, 3203, 3204, 3205, 3206, 3207, 3208, 3209, 3210, 3211, 3212, 3213, 3214, 3215, 3216, 3217, 3218, 3219, 3220, 3221, 3222, 3223, 3224, 3225, 3226, 3227, 3229, 3230, 3231, 3232, 3233, 3234, 3235, 3236, 3997, 3998, 3999, 4024, 4025, 4026, 4027, 4028, 4029, 4030, 4031, 4032, 4033, 4034, 4035, 4036, 4037, 4038, 4039, 4040, 4041, 4042, 4043, 4044, 4045, 4046, 4047, 4048, 4049, 4050, 4051, 4052, 4053, 4054, 4055, 4056, 4057, 4058, 4059, 4060, 4061, 4062, 4063, 4064, 4065, 4066, 4067, 4068, 4069, 4070, 4071, 4072, 4073, 4074, 4075, 4076, 4077, 4078, 4079, 4080, 4081, 4082, 4083, 4084, 4085, 4086, 4087, 4088, 4089,

4090, 4091, 4092, 4093, 4094, 4095, 4096, 4097, 4098, 4099, 4100, 4999, 5000, 5001, 5002, 5003, 5004, 5005, 5006, 5007, 5008, 5009, 5010, 5011, 5012, 5013, 5014, 5015, 5016, 5017, 5018, 5019, 5020, 5021, 5022, 5023, 5024, 5025, 5026, 5027, 5028, 5029, 5030, 5031, 5032, 5033, 5034, 5035, 5036, 5037, 5038, 5039, 5040, 5041, 5042, 5043, 5044, 5045, 5046, 5047, 5048, 5049, 5050, 5051, 5052, 5053, 5054, 5055, 5056, 5057, 5058, 5059, 5060, 5061, 5062, 5063, 5064, 5065, 5066, 5067, 5068, 5069, 5070, 5071, 5072, 5073, 5074, 5075, 5076, 5077, 5078, 5079, 5080, 5081

211.00--the following census blocks:

1000, 1001, 1002, 1003, 1004, 1005, 1006, 1007, 1008, 1009, 1010, 1011, 1012, 1013, 1014, 1015, 1016, 1017, 1018, 1019, 1020, 1021, 1022, 1023, 1024, 1025, 1026, 1027, 1028, 1029, 1030, 1031, 1032, 1033, 1034, 1035, 1036, 1037, 1038, 1039, 1040, 1041, 1042, 1043, 1044, 1045, 1046, 1047, 1048, 1049, 1050, 1051, 1052, 1053, 1054, 1055, 1056, 1057, 1058, 1059, 1060, 1061, 1062, 1063, 1064, 1065, 1066, 1067, 1068, 1069, 1070, 1071, 1072, 1073, 1074, 1075, 1076, 1077, 1078, 1079, 1080, 1081, 1082, 1083, 1084, 1085, 1086, 1087, 1088, 1089, 1090, 1091, 1092, 1093, 1140, 1144, 1145, 1147, 1148, 1149, 1150, 1169, 1170, 1171, 1178, 1179, 1180, 1181, 1182, 1183, 1184, 1185, 1186, 1187, 1188, 1189, 1995, 1996, 1997, 1998, 1999, 2000, 2001, 2002, 2003, 2004, 2005, 2006, 2007, 2008, 2009, 2010, 2011, 2012, 2013, 2014, 2015, 2016, 2017, 2018, 2019, 2020, 2021, 2022, 2023, 2024, 2025, 2026, 2027, 2028, 2029, 2030, 2031, 2032, 2033, 2034, 2035, 2036, 2037, 2038, 2039, 2040, 2041, 2042, 2043, 2044, 2045, 2046, 2047, 2048, 2049, 2050, 2051, 2052, 2053, 2054, 2055, 2056, 2057, 2058, 2059, 2060, 2061, 2062, 2088, 2089, 2090, 2091, 2092, 2093, 2094, 2095, 2096, 2097, 2098, 2099, 2102, 2103, 2104, 2105, 2106, 2107, 2108, 2109, 2110, 2111, 2115, 2116, 2117, 2146, 2147, 2148, 2149, 2150, 3000, 3001, 3002, 3003, 3004, 3005, 3006, 3007, 3008, 3009, 3010, 3011, 3012, 3013, 3014, 3015, 3016, 3017, 3018, 3019, 3020, 3021, 3022, 3023, 3024, 3025, 3026, 3027, 3028, 3029, 3030, 3031, 3032, 3033, 3034, 3035, 3036, 3037, 3038, 3039, 3040, 3041, 3042, 3043, 3044, 3045, 3046, 3047, 3048, 3049, 3050, 3051, 3052, 3053, 3054, 3055, 3056, 3057, 3058, 3059, 3060, 3061, 3062, 3063, 3064, 3065, 3066, 3067, 3068, 3069, 3070, 3071, 3072, 3073, 3074, 3075, 3076, 3077, 3078, 3079, 3080, 3081, 3082, 3083, 3084, 3085, 3086, 3087, 3088, 3089, 3090, 3091, 3092, 3093, 3094, 3095, 3096, 3097, 3098, 3099, 3100, 3101, 3102, 3103, 3104, 3105, 3106, 3107, 3108, 3109, 3110, 3111, 3112, 3113, 3114, 3115, 3116, 3117, 3118, 3119, 3120, 3121, 3122, 3123, 3124, 3125, 3126, 3127, 3128, 3129, 3130, 3131, 3132, 3133, 3134, 3135, 3136, 3137, 3138, 3139, 3140, 3141, 3142, 3143, 3144, 3145, 3146, 3147, 3148, 3149, 3150, 3151, 3165, 3166, 3167, 3168, 3169, 3170, 3171, 3172, 3173, 3174, 3175, 3176, 3177, 3178, 3179, 3180, 3181, 3182, 3183, 3184, 3185, 3186, 3187, 3188, 3189, 3190, 3194, 3195, 3264, 3265, 3266, 3267, 3268, 3269, 3270, 3271, 3272, 3273, 3274, 3275, 3276, 3277, 3278, 3279, 3280, 3281, 3282, 3283, 3284, 3285, 3286, 3287, 3288, 3289, 3290, 3291, 3292, 3293, 3294, 3295, 3296, 3297, 3298, 3299, 3300, 3301, 3302, 3303, 3304, 3305, 3306, 3307, 3308, 3309, 3310, 3311, 3312, 3313, 3314, 3315, 3316, 3317, 3318, 3319, 3320, 3321, 3322, 3323, 3324, 3325, 3326, 3999

213.02--the following census blocks:

1000, 1001, 1002, 1003, 1004, 1005, 1006, 1007, 1008, 1009, 1010, 1011, 1012, 1013, 1014, 1015, 1016, 1017, 1018, 1019, 1020, 1021, 1022, 1023, 1024, 1025, 1026, 1027, 1028, 1029, 1030, 1031, 1032, 1033, 1034, 1035, 1036, 1037, 1038, 1039, 1040, 1041, 1042, 1043, 1044, 1045, 1046, 1047, 1048, 1049, 1050, 1051, 1052, 1053, 1054, 1055, 1056, 1057, 1058, 1059, 1060, 1061, 1062, 1063, 1064, 1065, 1066, 1067, 1068, 1069, 1070, 1071, 1072, 1073, 1074, 1075, 1076, 1077, 1078, 1079, 1080, 1081, 1082, 1083, 1084, 1085, 1086, 1087, 1088, 1089, 1090, 1091, 1092, 1093, 1994, 1995, 1996, 1997, 1998, 1999, 2000, 2001, 2002, 2003, 2004, 2005, 2006, 2007, 2008, 2009, 2010, 2011, 2012, 2013, 2014, 2015, 2016, 2017, 2018, 2019, 2020, 2021, 2022, 2023, 2024, 2025, 2026, 2027, 2028, 2029, 2030, 2033, 2034, 2035, 2043, 2044, 2045, 2046, 2047, 2048, 2054, 2055, 2056, 2057, 2058, 2059, 2060, 2061, 2062, 2063, 2068, 2069, 2070, 2073, 2074, 2076, 2077, 2078, 2079, 2080, 2081, 2082, 2083, 2084, 2085, 2086, 2087, 2088, 2089, 2090, 2091, 2092, 2998, 2999

213.03--the following census blocks:

1000, 1001, 1002, 1003, 1004, 1005, 1006, 1007, 1008, 1009, 1010, 1011, 1012, 1013, 1014, 1015, 1016, 1017, 1018, 1019, 1020, 1021, 1022, 1023, 1024, 1025, 1026, 1027, 1028, 1029, 1030, 1031, 1032, 1033, 1034, 1035, 1036, 1037, 1038, 1039, 1040, 1995, 1996, 1997, 1998, 1999, 2000, 2001, 2002, 2003, 2004, 2005, 2006, 2007, 2008, 2009, 2010, 2011, 2012, 2013, 2014, 2015, 2016, 2017, 2018, 2019, 2020, 2021, 2022, 2023, 2024, 2025, 2026, 2027, 2028, 2029, 2030, 2031, 2032, 2033, 2034, 2035, 2036, 2037, 2038, 2039, 2040, 2041, 2042, 2044, 2053, 2054, 2055, 2056, 2057, 2058, 2059, 2060, 2061, 2062, 2063, 2064, 2065, 2066, 2067, 2068, 2996, 2997, 2998, 2999, 3000, 3001, 3002, 3003, 3004, 3005, 3006, 3007, 3008, 3009, 3010, 3011, 3012, 3013, 3014, 3015, 3016, 3017, 3018, 3019

213.04--the following census blocks:

1000, 1001, 1002, 1003, 1004, 1005, 1006, 1007, 1008, 1009, 1010, 1011, 1012, 1013, 1014, 1015, 1016, 1017, 1018, 2000, 2001, 2002, 2003, 2004, 2005, 2006, 2007, 2008, 2009, 2010, 2011, 2012, 2013, 2014, 2015, 2016, 2017, 2018, 2019, 2020, 2021, 2022, 2023, 2024, 2025, 2026, 2027, 2028, 2029, 2030, 2031,

2032, 2033, 2034, 2035, 2036, 2037, 2038, 2039, 2040, 2041, 2044, 2999.

<< CA ELEC S 21453 >>

21453. Congressional District 53 consists of the following:

Partial counties in District 53

San Diego

Whole Tracts in San Diego County

1.00, 2.00, 3.00, 4.00, 5.00, 6.00, 7.00, 8.00, 9.00, 10.00, 11.00, 12.00, 13.00, 14.00, 15.00, 16.00, 17.00, 18.00, 19.00, 20.01, 20.02, 21.00, 22.01, 22.02, 23.01, 23.02, 24.01, 24.02, 25.01, 26.01, 26.02, 27.02, 27.07, 27.08, 28.01, 28.03, 28.04, 29.02, 29.03, 29.04, 35.01, 36.01, 36.02, 36.03, 38.00, 39.01, 39.02, 40.00, 42.00, 43.00, 44.00, 45.01, 45.02, 46.00, 47.00, 48.00, 49.00, 50.00, 51.00, 52.00, 53.00, 54.00, 55.00, 56.00, 57.00, 58.00, 59.00, 60.00, 61.00, 62.00, 63.00, 64.00, 65.00, 66.00, 68.01, 68.02, 69.00, 70.01, 70.02, 71.00, 72.00, 73.01, 73.02, 74.00, 75.01, 75.02, 76.00, 77.00, 79.01, 79.04, 81.01, 83.05, 83.13, 83.15, 83.40, 83.41, 83.42, 83.43, 85.09, 85.10, 86.00, 87.01, 88.00, 89.01, 89.02, 90.00, 91.04, 91.06, 91.07, 93.04, 99.01, 99.02, 102.00, 103.00, 104.01, 104.02, 105.01, 105.02, 106.01, 106.02, 106.03, 107.00, 108.00, 109.00, 110.00, 111.00, 112.00, 113.00, 139.08, 140.01, 141.01, 142.00

Partial Tracts in San Diego County

25.02--the following census blocks:

1000, 1001, 1002, 1003, 1004, 1005, 1006, 1007, 1008, 1009, 1010, 1011, 1012, 1013, 2000, 2001, 2002, 2003, 2004, 2005, 2006, 2007, 2008, 2009, 2010, 2011, 3000, 3001, 3002, 3003, 3004, 4000, 4001, 4002

27.03--the following census blocks:

1000, 1001, 1002, 1003, 1004, 1005, 1006, 2000, 2001, 2002, 2003, 2004, 2005, 2006, 3000, 3001, 3002, 3003, 3004, 3005, 3006, 3007, 3010, 3011, 3012, 4000, 4001, 4002, 4003, 5000, 5001, 5002, 5003, 5004, 5005, 5006, 5007, 5008

27.06--the following census blocks:

1015, 1016, 1017, 1018, 1019, 1020, 1021, 1022, 1023, 2001, 2002, 2003, 5000

27.09--the following census blocks:

1001, 2000, 2001, 2002, 2003, 2004

27.10--the following census blocks:

1000, 1001, 1002, 1003, 1004, 1005, 1006, 1007, 1008, 2001, 2008

29.05--the following census blocks:

1000, 1001, 1002, 1003, 1004, 1005, 1006, 1007, 2000, 2001, 2002, 2003, 2004, 2005, 2008, 3000, 3001, 3002, 3003, 3004, 3005, 3006, 3007, 3008, 3009, 3010, 3011

30.03--the following census blocks:

1000, 1001, 1002, 1004, 1020

31.07--the following census blocks:

1000, 1001, 1004, 1026, 1027, 3000, 3001, 3002

31.08--the following census blocks:

1000, 1001, 1002, 1003, 1004, 1005, 1006, 1007, 1008, 1009, 1010, 1011, 1012, 1013, 1016, 1017, 1018, 1019, 1020, 1021, 1022, 1023, 2000, 2001, 2002, 2003, 2004, 2005, 2006, 2008

33.01--the following census blocks:

2011, 2013, 2014, 2015, 2016

33.03--the following census blocks:

1007, 1008

35.02--the following census blocks:

1000, 1001, 1002, 1003, 1004, 1005, 1006, 1007, 2001, 2002, 2003, 2004, 2006, 2007, 2009, 2010, 2011, 2012, 2013, 2014, 3000, 3001, 3002, 3003, 3004, 3005, 3006, 3007, 3008, 3009, 3010, 3011

41.00--the following census blocks:

1000, 1001, 1002, 2000, 2002, 2003, 2004, 2005, 2006, 2007, 2008, 2009, 2010, 2011, 2012, 2013, 2014, 2015, 2016, 2017, 2018, 2019, 2020, 2021, 2022, 3000, 3001, 3002, 3003, 3004

78.00--the following census blocks:

1001, 1002, 1003, 1004, 1005, 1006, 2000, 2001, 2002, 2003, 2004, 2005, 2006, 2007, 2999, 3000, 3001, 3002, 3003, 3004, 3005, 3006, 3007, 3008, 3009, 3010, 4001, 4002, 4003, 4004, 4005, 4006, 4007, 5001, 6007

79.03--the following census blocks:

1000, 1001, 1002, 2000, 2001, 2002, 2003, 2004, 2005, 2006, 3009, 3010, 3011, 4000, 4001, 4002, 4003

80.01--the following census blocks:

1001, 1002, 1005, 1006, 1007, 2002, 2003, 2006, 2007, 2008, 2009, 2010, 2011, 2012, 2013, 2014, 3000, 3001, 3002, 3003, 3004, 3005, 3006, 3007, 3008, 3009, 4000, 4001, 4002, 4003, 4004, 4005, 4006, 4007, 4008, 4009, 4010, 5000, 5001, 5002, 6000, 6001, 6002, 6003, 7000, 7001, 7002, 7003, 7004, 7005, 7006, 7007, 7008, 7999, 8000, 8001, 8002, 8003, 8004, 8005, 8006, 8007

81.02--the following census blocks:

1000, 1001, 1002, 1003, 1004, 1005, 1009, 1010, 1011, 1012, 1013, 1014, 1015, 2002, 2003, 2004, 2005, 2006, 2007, 2008, 2009, 2010, 2016, 2017, 2018, 2019, 2020, 2021, 2022, 3000, 3001, 3002, 3003, 3004, 3005, 3006, 3007, 3008, 3009, 3010, 3011, 3012, 3013, 3014, 3015, 3016, 3017, 3018, 3019, 3020, 3021, 3022, 3023, 3024, 3025, 3026, 3027, 3028, 3999

82.00--the following census blocks:

1000, 1001, 1002, 1003, 1004, 1005, 1006, 1007, 1008, 1009, 1010, 1011, 1012, 1013, 1014, 1023, 1024, 1025, 1026, 1027, 2000, 2001, 2002, 2003, 2004, 2005, 2006, 2007, 2008, 2009, 2010, 2011, 2012, 2013, 2014, 2015, 2016, 2017, 2018, 3000, 3001, 3002, 3003, 3004, 3005, 3006, 4000, 4001, 4002, 4003, 4004, 4005, 4999

83.12--the following census blocks:

1000, 1001, 1002, 1003, 1004, 1005, 1006, 1998, 1999, 2000, 2001, 2002, 2003, 2004, 2005, 2006, 2007, 3000, 3001, 3002, 3003, 3004, 4000, 4001, 4002, 4003, 4004, 4005, 4006, 4007, 4008, 4009, 4010, 4011, 4012, 4013, 4014, 4015, 4016, 4017, 4018, 4019, 5000, 5001, 5002, 5003, 5004, 5005, 5006, 5007, 5008, 5010, 5011, 5012, 5013, 5014, 5015, 5016, 5017, 5018, 5019

83.24--the following census block:

4006

83.39--the following census blocks:

1000, 1001, 1002, 1003, 1004, 1005, 1006, 1007, 1008, 1009, 1010, 1011, 1012, 1013, 1014, 1015, 1016, 1017, 1018, 1019, 1020, 1021, 1022, 1023, 1024, 1025, 1026, 1027, 1028, 1029, 1031, 1032, 1033, 1034, 1035, 1036, 1037, 1038, 1039, 1040, 1041, 1042, 1043, 1045, 1995, 1996, 1997, 1998, 1999

85.04--the following census block:

6000

85.07--the following census blocks:

2002, 2003, 3006, 3007, 4000, 4001

85.11--the following census blocks:

1059, 1060, 1061, 1062, 1063, 1068

87.02--the following census blocks:

1000, 1001, 1002, 2000, 2001, 2002, 2003, 2004, 2005, 2006, 2007, 2008, 2009, 2010

91.01--the following census block:

5006

91.03--the following census blocks:

1000, 1001, 1002, 1003, 1004, 1005, 1006, 1007, 1008, 2001, 2002, 2003, 2004, 2005, 2006, 2007, 2008, 3002, 3003, 3004, 3005, 3006, 3007, 3008, 3009, 3010, 3011, 3012, 4003, 4004, 4005, 4006, 4007, 4008, 4009, 4010, 4011, 4012, 4013, 4014, 4015, 4016, 4017, 4018, 4019, 4020, 4021, 4022, 4023

96.03--the following census blocks:

1000, 2000, 2001, 2002, 2003, 3000, 4009, 4010, 4011, 4012, 4013, 4014, 4015, 4016, 4017, 4018, 4019, 4998, 4999

101.03--the following census blocks:

1051, 1052

101.04--the following census block:

3007

134.10--the following census blocks:

1011, 1012, 1013, 1014, 1015, 1016

138.01--the following census block:

3001

139.03--the following census blocks:

1001, 1002, 1003, 1004, 1005, 1006, 1007, 1008, 1009, 1011, 1012, 2000, 2001, 2002, 2003, 2004, 2005, 2006, 2007, 2008, 2010, 2014, 2015, 2016

139.05--the following census blocks:

1013, 2000, 2001, 2002, 2003, 2004, 2005, 2006, 2007, 2008, 3005, 3006

139.06--the following census blocks:

1002, 2000, 2001, 2002, 2003

139.07--the following census blocks:

1000, 1001, 1002, 1003, 2001, 2002, 2003

139.09--the following census blocks:

1002, 1003, 1004, 1005, 1006, 1007, 1008, 1009, 1010, 1011, 2000, 2001, 2002, 2003, 2004, 2005, 2006, 2007, 2008, 2009, 2010, 2011, 2012, 2013, 2014, 2015, 2016, 2017, 2018, 2019, 2020, 2021, 2022, 2023, 2024, 2025, 2026, 2027

140.02--the following census blocks:

1000, 1001, 2001, 2002, 2003, 2004, 2005, 2006, 2007, 2008, 3000, 3002, 3003, 3004, 3005, 3006, 3007, 3008, 3009, 3010, 3011, 3012

141.02--the following census blocks:

1005, 1031, 1032, 2001

143.00--the following census blocks:

1000, 1001, 1002, 1003, 1004, 1005, 1006, 1007, 1008, 1009, 1010, 1011, 1012, 1013, 1014, 2000, 2001, 2002, 2003, 2004, 2005, 2006, 2007, 2008, 2009, 2010, 2011, 2012, 2013, 2014

144.00--the following census blocks:

1002, 1003, 1004, 1005, 1006, 1007, 1008, 1009, 1010, 1011, 1012, 1013, 1014, 1015, 1016, 1017, 1018, 1019, 1020, 1021, 1022, 1023, 1024, 1025, 1026, 1027, 1028, 1029, 2000, 2001, 2002, 2003, 2004, 2005, 2006, 2007, 2008, 2009, 2010, 2011, 2012, 2013, 2014, 2015, 2016, 2017

145.00--the following census blocks:

2008, 2009, 3004, 3005

147.00--the following census block:

3018

148.01--the following census block:

3018

SEC. 3. The redistricting plans enacted by this act are severable. If any Senate or congressional redistricting plan or its application is held invalid, that invalidity shall not affect other plans or applications that can be given effect without the invalid plan or application.

SEC. 4. In the event that a census tract or census block is not listed, is listed more than once, or is only partially accounted for, and, as a result, an ambiguity or dispute arises regarding the location of a boundary line, the Secretary of State and the elections official of each county shall rely on the detailed maps prepared by the committees of the Legislature pursuant to Section 21001 of the Elections Code to determine the boundary line.

SEC. 5. This act is an urgency statute necessary for the immediate preservation of the public peace, health, or safety within the meaning of Article IV of the Constitution and shall go into immediate effect. The facts constituting the necessity are:

In order that Senate and congressional redistricting plans may be implemented as soon as possible, and thereby ensure the rights of all Californians to equal protection of the laws, it is necessary that this act take effect immediately.

CA LEGIS 348 (2001)

END OF DOCUMENT

COMMISSION ON STATE MANDATES

980 NINTH STREET, SUITE 300
SACRAMENTO, CA 95814
PHONE: (916) 323-3662
FAX: (916) 445-0278
E-mail: csminfo@csm.ca.gov

EXHIBIT B

July 15, 2003

Mr. Leonard Kaye
County of Los Angeles
500 West Temple Street, Room 603
Los Angeles, CA 90012

Honorable Don Perata, Chair
Senate Elections and Reapportionment
Committee
State Capitol, Room 5046
Sacramento, CA 95814

Mr. Keith Gmeinder
Department of Finance
915 L Street, 8th Floor
Sacramento, CA 95814

And: Interested Parties
(see enclosed mailing list)

Mr. John Mott-Smith
Chief, Elections Division
Office of the Secretary of State
1500 11th Street
Sacramento, CA 95814

Re: Notice of Complete Test Claim Filing and Schedule for Comments – *Re-Districting:
Senate and Congressional Districts; 02-TC-50.*

On June 30, 2003, a test claim was filed on the above named program by the County of Los Angeles, Claimant. Following initial review, the Commission staff found the test claim to be complete. The Commission is now requesting state agencies and interested parties to comment on the test claim as specified in the enclosed notice.

Please contact Nancy Patton at (916) 323-8217 if you have any questions.

Sincerely,



PAULA HIGASHI
Executive Director

Enclosures:

Notice of Complete Test Claim Filing and Schedule for Comments
Copy of Test Claim (state agencies only)
Mailing List

MAILED: 3/15/03 FILE: WORKING BINDER:
DATE: INITIAL: VS
FAXED:

BEFORE THE
COMMISSION ON STATE MANDATES
STATE OF CALIFORNIA

IN RE TEST CLAIM ON:

Statutes 2001, Chapter 348 and the
Senate Elections and Reapportionment Committee
Instructions Issued on September 24, 2001

Filed on June 30, 2003

By the County of Los Angeles, Claimant

No. 02-TC-50

*Re-Districting: Senate and Congressional
Districts*

NOTICE OF COMPLETE TEST CLAIM
FILING AND SCHEDULE FOR
COMMENTS (Gov. Code § 17500 et
seq.; Cal. Code Regs., Tit. 2, §§ 1183,
subd.(g) & 1183.02)

**TO: County of Los Angeles
Department of Finance
Secretary of State
Senate Election and Reapportionment Committee
Interested Parties**

On June 30, 2003, the County of Los Angeles filed a test claim on the above-described statutes and executive orders alleging a reimbursable state-mandated program pursuant to article XIII B, section 6 of the California Constitution and Government Code section 17514. The test claim is complete. The test claim will be heard and determined by the Commission on State Mandates pursuant to article XIII B, section 6, Government Code section 17500 et seq., and case law. The procedures for hearing and determining this claim are prescribed in the Commission's regulations, California Code of Regulations, title 2, chapter 2.5, section 1181, et seq.

COMMENT PERIOD

The key issues before the Commission are:

- Do the provisions listed above impose a new program or higher level of service within an existing program upon local entities within the meaning of section 6, article XIII B of the California Constitution and costs mandated by the state pursuant to section 17514 of the Government Code?
- Does Government Code section 17556 preclude the Commission from finding that any of the test claim provisions impose costs mandated by the state?
- Have funds been appropriated for this program (e.g., state budget) or are there any other sources of funding available? If so, what is the source?

State Agency Review of Test Claim - State agencies are requested to analyze the test claim merits and to file written comments within 30 days, or no later than **August 14, 2003**. Requests for extensions of time may be filed in accordance with sections 1183.01, subdivision (c) and 1181.1, subdivision (g) of the regulations.

Claimant Rebuttal - The claimant and interested parties may file rebuttals to state agencies' comments under section 1183.03 of the regulations. The rebuttal is due 30 days from the actual service date of written comments from any state agencies.

Mailing Lists - Under section 1181.2 of the regulations, the Commission will promulgate a mailing list of parties, interested parties, and interested persons for each test claim and provide the list to those included on the list, and to anyone who requests a copy. Any written material filed with the Commission on this claim shall be simultaneously served on the other parties listed on the mailing list provided by the Commission.

Consolidating Test Claims - Pursuant to Commission regulations, the executive director may consolidate part or all of any test claim with another test claim. See sections 1183.05 and 1183.06 of the regulations.

ADDITIONAL FILINGS ON THE SAME STATUTE OR EXECUTIVE ORDER

Under section 1183, subdivision (i) of the regulations, more than one test claim on the same statute or executive order may be filed with the Commission. The test claim must be filed within 60 days of the date the first test claim was filed. Claimants may designate a single claimant within 90 days from the date the first test claim was filed. If the Commission does not receive notice from the claimants designating a lead claimant, the executive director will designate the claimant who filed the first test claim as the lead claimant.

INFORMAL/PREHEARING CONFERENCE

An informal conference or prehearing conference may be scheduled if requested by any party. See sections 1183.04 and 1187.4 of the regulations.

HEARING AND STAFF ANALYSIS

A tentative hearing date for the test claim will be set when the draft staff analysis of the claim is being prepared. At least eight weeks before a hearing is conducted, the draft staff analysis will be issued to parties, interested parties, and interested persons for comment. Comments are due at least five weeks prior to the hearing or on the date set by the Executive Director, pursuant to section 1183.07 of the regulations. Before the hearing, a final staff analysis will be issued.


Dismissal of Test Claims - Under section 1183.09 of the regulations, test claims may be dismissed when postponed or placed on inactive status by the claimant for more than one year. Before dismissing a test claim, the Commission will provide 60 days notice and opportunity for other parties to take over the claim.

Parameters and Guidelines - If the Commission determines that a reimbursable state mandate exists, the claimant is responsible for submitting proposed parameters and guidelines for reimbursing all eligible local entities. See section 1183.1 of the regulations. All interested parties and affected state agencies will be given an opportunity to comment on the claimant's proposal before consideration and adoption by the Commission.

Statewide Cost Estimate - The Commission is required to adopt a statewide cost estimate of the

reimbursable state-mandated program within 12 months of receipt of a test claim. This deadline may be extended for up to six months upon the request of either the claimant or the Commission.

Dated: July 15, 2013



PAULA HIGASHI, Executive Director

Dr. Carol Berg Education Mandated Cost Network 1121 L Street, Suite 1060 Sacramento, CA 95814	Tel: (916) 446-7517 Fax: (916) 446-2011
Ms. Annette Chinn Cost Recovery Systems 705-2 East Bidwell Street, #294 Folsom, CA 95630	Tel: (916) 939-7901 Fax: (916) 939-7801
Ms. Cindy Sconce Centration, Inc. 12150 Tributary Point Drive, Suite 140 Gold River, CA 95670	Tel: (916) 351-1050 Fax: (916) 351-1020
Ms. Pam Stone MAXIMUS 4320 Auburn Blvd., Suite 2000 Sacramento, CA 95841	Tel: (916) 485-8102 Fax: (916) 485-0111
Mr. Michael Havey State Controller's Office (B-08) Division of Accounting & Reporting 3301 C Street, Suite 500 Sacramento, CA 95816	Tel: (916) 445-8757 Fax: (916) 323-4807
Mr. Keith Gmeinder Department of Finance (A-15) 915 L Street, 8th Floor Sacramento, CA 95814	Tel: (916) 445-8913 Fax: (916) 327-0225
Mr. John Mott-Smith Secretary of State's Office (D-15) 1500 11th Street Sacramento, CA 95814	Tel: (916) 657-2166 Fax: (916) 653-3214
Honorable Don Perata Senate Elections and Reapportionment Committee State Capitol, Room 5046 (E-22) Sacramento, CA 95814	Tel: Fax:



DEPARTMENT OF FINANCE


Exhibit C

GRAY DAVIS, GOVERNOR

915 L STREET ■ SACRAMENTO CA ■ 95814-3700 ■ WWW.DOF.CA.GOV

August 14, 2003

Ms. Paula Higashi
Executive Director
Commission on State Mandates
980 Ninth Street, Suite 300
Sacramento, CA 95814



Dear Ms. Higashi:

As requested in your letter of July 15, 2003, the Department of Finance has reviewed the test claim submitted by Los Angeles County (claimant) asking the Commission to determine whether specified costs incurred under Chapter No. 348, Statutes of 2001, (AB 632, J. Oropeza) are reimbursable state mandated costs (Claim No. CSM-02-TC-50 "Re-Districting: Senate and Congressional Districts"). Commencing with page 2, of the test claim, the claimant has identified various increased administrative duties, which it asserts are reimbursable state mandates.

As the result of our review, we have concluded that Section 17566(f) of the Government Code provides that the Commission on State Mandates shall not find a reimbursable mandate in a statute or executive order if the statute or executive order imposed duties expressly included in a ballot measure approved by the voters in a statewide election. Article 21 was added to the California Constitution through the June 3, 1980 Ballot by the Electorate. This Article requires the Legislature to adjust the boundary lines of the Senatorial, Assembly, Congressional, and Board of Equalization districts in conformance with specified standards every year following a national census. Therefore, although Chapter No. 348, Statutes of 2001, (AB 632, J. Oropeza) may result in additional costs to local entities, those costs are not reimbursable because this implements a voter-approved ballot measure which has existed in law for more than 23 years.

Section 6 of Article XIII B of the California Constitution specifies that the State shall reimburse a local agency whenever a higher level of service or a new program is mandated unless (1) the legislative mandate was requested by the local agency, (2) the mandate defines a new crime or changes the existing definition of a crime, or (3) the mandate or executive order was enacted prior to January 1, 1975. Since the requirement to adjust the boundary lines of the various districts after each census was added to the California Constitution in 1980, local agencies have been constitutionally performing these duties on a regular basis for the past 3 decades. Furthermore, the 1849 version of the California Constitution (see Articles IV and XII) provided for the re-evaluation of districts as needed. Since this activity has been occurring in this State for more than 150 years, the duties cited in this claim do not qualify as a new program or a higher level of service. Therefore, it is our opinion that this is not a State-reimbursable mandate.

Furthermore, by Los Angeles County's own admission, the Legislature has discretion in choosing from many different legal versions of redistricting plans: While Los Angeles County chose to use census tracts, the Legislature chose to use census blocks to define the new districts. Since the California Constitution does not detail a methodology to be used in defining

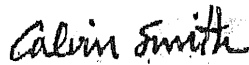
- 2 -

the new boundaries, counties should not assume that a particular methodology would be used. In choosing to use census tracts rather than census blocks, Los Angeles County incurred costs at their own discretion. Therefore, it is our opinion that this is not a State-reimbursable mandate.

As required by the Commission's regulations, we are including a "Proof of Service" indicating that the parties included on the mailing list which accompanied your July 15, 2003 letter have been provided with copies of this letter via either United States Mail or, in the case of other state agencies, Interagency Mail Service.

If you have any questions regarding this letter, please contact Tom Lutzenberger, Principal Program Budget Analyst at (916) 445-8913 or Keith Gmeinder, state mandates claims coordinator for the Department of Finance, at (916) 445-8913.

Sincerely,



S. Calvin Smith
Program Budget Manager

Attachments

Attachment A

DECLARATION OF NONA MARTINEZ
DEPARTMENT OF FINANCE
CLAIM NO: CSM-03-50

1. I am currently employed by the State of California, Department of Finance (Finance), am familiar with the duties of Finance, and am authorized to make this declaration on behalf of Finance.
2. We concur that the Chapter No. 348, Statutes of 2001; (AB 632, J. Oropeza) sections relevant to this claim are accurately quoted in the test claim submitted by claimants and, therefore, we do not restate them in this declaration.

I certify under penalty of perjury that the facts set forth in the foregoing are true and correct of my own knowledge except as to the matters therein stated as information or belief and, as to those matters, I believe them to be true.

8/14/03

at Sacramento, CA

Nona Martinez

Nona Martinez

PROOF OF SERVICE

Test Claim Name: Re-Districting: Senate and Congressional Districts
Test Claim Number: CSM-02-TC-50

I, Mary Latorre, the undersigned, declare as follows:

I am employed in the County of Sacramento, State of California, I am 18 years of age or older and not a party to the within entitled cause; my business address is 915 L Street, 8th Floor, Sacramento, CA 95814.

On August 14, 2003, I served the attached recommendation of the Department of Finance in said cause, by facsimile to the Commission on State Mandates and by placing a true copy thereof: (1) to claimants and non-state agencies enclosed in a sealed envelope with postage thereon fully prepaid in the United States Mail at Sacramento, California; and (2) to state agencies in the normal pickup location at 915 L Street, 8 Floor, for Interagency Mail Service, addressed as follows:

A-16
Ms. Paula Higashi, Executive Director
Commission on State Mandates
980 Ninth Street, Suite 300
Sacramento, CA 95814
Facsimile No: 445-0278

B-08
State Controller's Office
Division of Accounting & Reporting
Attention: Mr. Michael Havey
3301 C Street, Room 500
Sacramento, CA 95816

B-29
Legislative Analyst's Office
Attention: Ms. Marianne O'Malley
925 L Street, Suite 1000
Sacramento, CA 95814

SB 90 Service
C/O David M. Griffiths & Associates
Attention: Mr. Allan Burdick
4320 Auburn Boulevard, Suite 200
Sacramento, CA 95841

County of Los Angeles
Department of Auditor-Controller
Kenneth Hahn Hall of Administration
Attention: Mr. Leonard Kaye
500 West Temple Street, Suite 525
Los Angeles, CA 90012

E-22
Honorable Don Perata
Senate Elections and Reapportionment
Committee
State Capital, Room 5046
Sacramento, 95814

Wellhouse and Associates
Attention: Mr. David Wellhouse
9175 Kiefer Boulevard, Suite 121
Sacramento, CA 95826

Spector, Middleton, Young & Minney, LLP
Attention: Mr. Paul Minney
7 Park Center Drive
Sacramento, CA 95826

SixTen & Associates
Attention: Mr. Keith B. Petersen
5252 Balboa Avenue, Suite 807
San Diego, CA 92117

Mandated Cost Systems, Inc.
Attention: Mr. Steve Smith
11130 Sun Center Drive, Suite 100
Rancho Cordova, CA 95670

Mandate Resource Services
Attention: Ms. Harmeet Barkschat
5325 Elkhorn Blvd. #307
Sacramento, CA 95842

Education Mandated Cost Network
Attention: Dr. Carol Berg
1121 L Street, Suite 1060
Sacramento, CA 95814


Cost Recovery Systems
Attention: Ms. Annette Chinn
705-2 East Bidwell Street, #294
Folsom, CA 95630

Centration, Inc.
Attention: Ms. Cindy Sconce
12150 Tributary Point Drive, Suite 140
Gold River, CA 95670

MAXIMUS
Attention: Ms. Pam Stone
4320 Auburn Blvd., Suite 2000
Sacramento, CA 95841

D-15
Secretary of State's Office
Attention: Mr. John Mott-Smith
1500 11th Street
Sacramento, CA 95814

I declare under penalty of perjury under the laws of the State of California that the foregoing is true and correct, and that this declaration was executed on August 14, 2003, at Sacramento, California.


Mary Latorre




COUNTY OF LOS ANGELES
DEPARTMENT OF AUDITOR-CONTROLLER

KENNETH HAHN HALL OF ADMINISTRATION
500 WEST TEMPLE STREET, ROOM 525
LOS ANGELES, CALIFORNIA 90012-2766
PHONE: (213) 974-8301 FAX: (213) 626-5427

EXHIBIT D

J. TYLER McCAULEY
AUDITOR-CONTROLLER

September 4, 2003



Ms. Paula Higashi
Executive Director
Commission on State Mandates
980 Ninth Street, Suite 300
Sacramento, California 95814


Dear Ms. Higashi:

**Review of State Agency Comments: Los Angeles County Test Claim
Chapter 348, Statutes of 2001, adding Chapter 2 (commencing with
Section 21100) and Chapter 5 (commencing with Section 21400) to
Division 21 of the Elections Code & State Senate's Election and
Reapportionment Committee Instructions Issued on September 24, 2001
Re-Districting: Senate and Congressional Districts**

We find that timely and complete State [SB90] reimbursement is due to counties for re-districting pursuant to the test claim legislation. In this regard, a declaration of Ms. Kathleen D. Connors, Chief, Finance and Management Division of our Registrar-Recorder/ County Clerk's Department, is attached.

Leonard Kaye of my staff is available at (213) 974-8564 to answer questions you may have concerning this submission.

Very truly yours,


for J. Tyler McCauley
Auditor-Controller

JTM:JN:LK
Enclosures

SEP-05-2003 10:21

**COUNTY OF LOS ANGELES TEST CLAIM
RE-DISTRICTING: SENATE AND CONGRESSIONAL DISTRICTS**

**Response to the
DEPARTMENT OF FINANCE'S
LETTER OF AUGUST 14, 2003**

DECLARATION OF KATHLEEN D. CONNORS

I, Kathleen D. Connors, Chief, Finance & Management Division, Registrar-Recorder/County Clerk of the County of Los Angeles, am responsible for recovering County costs incurred to implement State-mandated programs, including the subject program requiring the County to use new split census tracts in re-districting State senate and congressional districts pursuant to Chapter 348, Statutes of 2001 (Assembly Bill 632), which was not required under prior law.

As noted by the State Department of Finance "... Article 21 was added to the California Constitution through the June 3, 1980 Ballot by the Electorate. This Article required the legislature to adjust the boundary lines of the Senatorial, Assembly, Congressional and Board of Equalization districts in conformance with specified standards every year following a national census ... Chapter No. 348, Statutes of 2001, (AB 632, J. Oropeza) may result in additional costs to local entities..."

We agree. Although the re-districting process has been performed by Los Angeles County for decades, the re-districting of 2001 required the County to perform new and additional work in quickly applying split census track information in meeting redistricting requirements.

Specifically, metes and bounds report, tract and block-level descriptions and maps for the Senate and congressional districts, included with Senator Don Perata's September 24, 2001 letter had to be examined and evaluated and quickly translated into many more district boundaries than previously required. The re-districting process in 2001 was a much more complex project than under prior law due to the fact that two state assembly districts were NOT nested into each state senate district as was done under prior law. This resulted in over 700 of the County's 2,054 census tracts being split, requiring many more ballot combinations for the March 2002 Primary

Election. Prior re-districting instructions followed census tract lines instead of using census blocks as occurred in 2001. Consequently, the contention by the Department of Finance that Section 17556(f) of the Government Code exempts the Commission on State Mandates from reimbursing costs associated with re-districting (resulting from Article 21 of the California Constitution which requires the legislature to adjust the boundary lines in conformance with specified standards every year following a national census) is erroneous as the County of Los Angeles is arguing that the reimbursable State mandate came as a result of implementation of the new re-districting standard imposed by AB 632 in 2001 which required a higher level of service to an existing program.

The State Department of Finance indicates that the "...California Constitution does not detail a methodology to be used in defining the new boundaries..." Therefore, the decision by the State to utilize census blocks [split census tracts] rather than whole census tracts during the 2001 re-districting process resulted in the State mandating a new program. In this regard, there is no dispute that prior to the test claim legislation, the State's standard was a census track standard--not the much more complex and costly split-census track standard.

Furthermore, case law¹ expressly recognizes that "It is absolutely essential that federal constitutional and federal Voting Rights Act requirements receive the highest possible consideration in order to minimize the risk of challenge and resulting delay. In terms of drawing lines, any doubts with respect to compliance with constitutional and federal law should be resolved in favor of the alternative most likely to avoid a challenge... To the extent it is possible to comply with the criteria requiring that census tracts be used, that districts be contiguous and compact, that they respect city and county boundaries, that they recognize geographic regions, and that they combine Assembly districts to comprise State Senate districts (nesting), it will facilitate implementation." [Emphasis added.]

Further, the Eu decision recognizes that "The districts that we recommend are composed of entire census tracts. These tracts normally range from 2,000 to 6,000 persons in size and, as explained in Reinecke IV, "an effort has been made by the Census Bureau to make them homogenous as to social characteristics and to use prominent natural or manmade geographical

¹ Wilson v. Eu, 1 Cal.4th 707, on page 16 of this case as attached hereto.

features as boundaries. Thus, following, rather than disregarding, census tracts will aid in establishing natural, well defined legislative districts and will aid in obtaining valid pertinent...data about such districts.²"

Only the additional costs of complying with the new split-census tract standard are claimed herein.

Accordingly, I declare that it is my information or belief that new mandated duties are imposed on the County due to the order of the legislature mandating Los Angeles County to re-district State senate and congressional districts using new split-census track standards.

I declare that it is my information or belief that the County's costs incurred in implementing the order of the legislature to re-district State senate and congressional districts using new split-census track standards are well in excess of \$1,000 per annum.

I declare that it is my information or belief that the County's new State-mandated duties and resulting costs in implementing re-districting as mandated by the California Legislature, cited above, to re-district State and congressional districts using new split-census track standards, are in my opinion, reimbursable "costs mandated by the State" as defined by Government Code section 17514:

"Costs mandated by the State means any increased costs which a local agency or school district is required to incur after July 1, 1980, as a result of any statute enacted on or after January 1, 1975, or any executive order implementing any statute enacted on or after January 1, 1975, which mandates a new program or high level of service of an existing program within the meaning of Section 6 of Article XIII B of the California Constitution."

I am personally conversant with the foregoing facts and if required, I could and would testify to the statements made herein.

² Wilson v. Eu, 1 Cal.4th 707, on page 24 of this case as attached hereto. Also, on page 24, the Court notes that "To develop this point further, we note that the most common man-made feature used as a boundary is a major thoroughfare. Such arterials impede development of neighborhood ties across them. Dividing census tracts unnecessarily is, thus, somewhat more likely to make it more difficult for neighbors to organize around or communicate about a shared concern with respect to their legislative representatives. We do not mean to suggest that census tracts are sacrosanct, but only that they are rational building blocks for districting".

I declare under penalty of perjury under the laws of the State of California that the foregoing is true and correct of my own knowledge, except as to matters which are stated as information and belief, and as to those matters I believe them to be true.

9/3/03

Date

Kathleen D. Connors

Kathleen D. Connors, Chief
Finance & Management Division

**Supreme Court of California
In Bank.**

**Pete WILSON, individually and as Governor, etc.,
Petitioner,**

v.

**March Fong EU, as Secretary of State, etc., et al.,
Respondents.**

**ASSEMBLY OF THE STATE OF CALIFORNIA et
al., Real Parties in Interest**

No. S022835.

Jan. 27, 1992.

H

Supreme Court of California,
In Bank.

Pete WILSON, individually and as Governor, etc.,
Petitioner,

v.

March Fong EU, as Secretary of State, etc., et al.,
Respondents.

ASSEMBLY OF THE STATE OF CALIFORNIA et
al., Real Parties in Interest.

No. S022835.


Jan. 27, 1992.

In mandate proceedings, the Supreme Court was called on to resolve an impasse created by failure of Legislature and governor to adopt congressional, legislative and State Board of Equalization reapportionment plans for 1992 primary and general elections. The Supreme Court, Lucas, C.J., held that reapportionment plans proposed by special masters were appropriate and would be approved.


Petition for writ of mandate denied.

Mosk, J., filed a dissenting opinion.

West Headnotes

[1] States  27(4.1)
360k27(4.1) Most Cited Cases
(Formerly 360k27(4))

It was appropriate for special masters developing reapportionment plans to take into account presence or absence of sense of community made possible by open lines of access and communication in determining compactness of particular minority group for purposes of assuring its protection under Voting Rights Act. Voting Rights Act of 1965, § 5, as amended, 42 U.S.C.A. § 1973c.

[2] States  27(4.1)
360k27(4.1) Most Cited Cases
(Formerly 360k27(4))

Special masters' attempts in reapportioning legislative districts to maximize interests of geographically compact minority groups to ensure compliance with


Voting Rights Act did not represent unlawful use of racial quotas. Voting Rights Act of 1965, § 5, as amended, 42 U.S.C.A. § 1973c.

[3] States  27(5)
360k27(5) Most Cited Cases


Minor deviations of less than one percent from ideal equality in reapportioned legislative districts were amply justified by legitimate state objectives, namely, need to form reasonably compact districts, to use census tract rather than blocks in forming districts, and to comply with Voting Rights Act. Voting Rights Act of 1965, § 2 et seq., as amended, 42 U.S.C.A. § 1973 et seq.

[4] States  27(3)
360k27(3) Most Cited Cases

In deciding reapportioned legislative districts, "compactness" did not refer to geometric shapes but to ability of citizens to relate to each other and their representative and to ability of representative to relate effectively to constituency and spoke to relationships facilitated by shared interests and by membership in political community, including county or city. West's Ann.Cal. Const. Art. 21, § 1.

[5] States  27(3)
360k27(3) Most Cited Cases

Reapportionment plan submitted by some members of Democratic congressional delegation, the Assembly, Assembly Republican caucus, Senate, government special commission appointed by governor, and various minority or political organizations, some of which were drafted with calculated partisan political consequences or which might have not complied with Voting Rights Act or which paid no attention to constitutional criteria of continuity, compactness and geographical integrity, did not present acceptable substitute for reapportionment plans drafted by special masters. West's Ann.Cal. Const. Art. 21, § 1; Voting Rights Act of 1965, § 2 et seq., as amended, 42 U.S.C.A. § 1973 et seq.

[6] States  27(4.1)
360k27(4.1) Most Cited Cases
(Formerly 360k27(4))

Special masters' reapportionment plans provided adequate numbers of Hispanic districts in Los Angeles County; for central and eastern Los Angeles County, plans created six majority Hispanic assembly

districts, three such senate districts, and four such congressional districts.

[7] States 27(5)
360k27(5) Most Cited Cases

Special masters' reapportionment plans for San Joaquin Valley were appropriate despite objection that masters should have adopted proposed plans for district that would have been 60% Hispanic by population; masters' districts were constructed to maximize Hispanic presence in the Valley and thereby assure preclearance under Voting Rights Act and proposed changes would risk possible challenge under Act. Voting Rights Act of 1965, § 5, as amended, 42 U.S.C.A. § 1973c.

[8] States 27(4.1)
360k27(4.1) Most Cited Cases
(Formerly 360k27(4))

Special masters' reapportionment plans were not improper for failure in several instances to combine into single voting district a certain Hispanic population; masters properly assumed that Voting Rights Act would not require combining minority populations that were not functionally, geographically compact. Voting Rights Act of 1965, § 2 et seq., as amended, 42 U.S.C.A. § 1973 et seq.

[9] States 27(4.1)
360k27(4.1) Most Cited Cases
(Formerly 360k27(4))

Special masters' reapportionment plan was not inappropriate despite objection that it divided San Francisco's Asian population; Asian population was not concentrated in a single area and forming misshapen district to unite Asian population in two areas would seemingly violate compactness criterion of Constitution and was not required by Voting Rights Act. West's Ann.Cal. Const. Art. 21, § 1; Voting Rights Act of 1965, § 2 et seq., as amended, 42 U.S.C.A. § 1973 et seq.

[10] States 27(4.1)
360k27(4.1) Most Cited Cases
(Formerly 360k27(4))

Supreme Court would adopt modification of special masters' reapportionment plan which would result in substantial increase in Asian population percentages in Assembly District 53 and eliminate split of Torrance City boundaries as it would not significantly affect black or Hispanic opportunities in

those districts and would not exceed one percent district population deviation adhered to by special masters.

[11] States 27(4.1)
360k27(4.1) Most Cited Cases
(Formerly 360k27(4))

Special masters' decision in reapportionment plans to maximize number of black districts was reasonable one that was entirely consistent with Voting Rights Act. Voting Rights Act of 1965, § 2 et seq., as amended, 42 U.S.C.A. § 1973 et seq.

[12] States 27(4.1)
360k27(4.1) Most Cited Cases
(Formerly 360k27(4))

Reapportioned congressional district 32 which was drawn to include areas with like voters was proper, although it was contended that district hindered black voters from reelecting representative in that area; new district would have black population of 40.3 percent which was nearly twice percentage of whites therein thereby offering black voters reasonable opportunity to elect representative and inclusion of white areas was the consequence of masters' efforts to further benefit black voters in two neighboring districts.

[13] States 27(4.1)
360k27(4.1) Most Cited Cases
(Formerly 360k27(4))

Special masters' decision to include San Luis Obispo County in district that included Santa Barbara County and northern part of Ventura County was influenced in part by necessity of ensuring that preclearance areas under Voting Rights Act were not linked with heavily white areas and was a reasonable choice in reapportionment plans. Voting Rights Act of 1965, § 5, as amended, 42 U.S.C.A. § 1973c.

[14] States 27(4.1)
360k27(4.1) Most Cited Cases
(Formerly 360k27(4))

Special masters' reapportionment plans which resulted in splitting of heavily Hispanic City of Santa Ana was appropriate since it split city in a manner that enhanced Hispanic population in resulting senate and assembly districts.

[15] States 27(10)
360k27(10) Most Cited Cases

(Cite as: 1 Cal.4th 707, 823 P.2d 545, 4 Cal.Rptr.2d 379)

Supreme Court would not change masters' reapportionment plans, as requested by Assembly, to avoid certain splits of city boundaries as change would require court to deviate from masters' express policy to avoid splitting census tracks.

[16] States 27(4.1)
360k27(4.1) Most Cited Cases
 (Formerly 360k27(4))

Special masters' reapportionment plan was appropriate as proposed for State Board of Equalization District 4, although it was contended that plan did not adequately protect minority interests by creating minority influenced district of sufficient strength; plan had majority of combined minorities and higher percentage of minorities than Board's proposal.

[17] States 27(3)
360k27(3) Most Cited Cases

Senate district as contained in reapportionment plan proposed by special masters would not be renumbered for apparent benefit of incumbents whose chances of reelection presumably would be improved or terms of office lengthened as a result of requested changes; accommodations involved more than simply renumbering a few districts and effect of granting request would be favoring of incumbent legislators at expense of challengers.

***381 *711 **547 Gibson, Dunn & Crutcher, Robert E. Cooper, Theodore B. Olson and Daniel M. Kolkey, Los Angeles, for petitioner.

Louise H. Renne, City Atty., Dennis Afergut, Burk E. Delventhal and Randy Riddle, Deputy City Attys., San Francisco, DeWitt W. Clinton, County Counsel, Los Angeles, Halvor B. Melon, Deputy County Counsel, Anthony L. Miller, Richard S. Nishite and Oliver S. Cox, Sacramento, for respondents.

Remcho, Johansen & Purcell, Joseph Remcho, Robin B. Johansen, Lowell Finley, Charles C. Marson, San Francisco, Christensen, White, Miller, Fink & Jacobs, Andrew M. White, Joseph B. Marks, Los Angeles, Nielsen, Merksamer, Hodgson, Parrinello & Mueller, James R. Parrinello, Mill Valley, Marguerite Mary Leoni, San Francisco, Irell & Manella, Jonathan H. Steinberg, Donna R. Hecht, David I. Gindler, Los Angeles, Browne & Woods, Allan Browne, Benjamin D. Scheibe, Robert B. Broadhelt, Michael J. Olecki, Beverly Hills and Bion Gregory, Sacramento, for real parties in interest.

Daniel E. Lungren, Atty. Gen., Sacramento, Manuel A. Romero, Denise M. Hulett, San Francisco, Vibiana Andrade, Los Angeles, Joaquin G. Ayila, Miepitas, William R. Tamayo, Doreena P. Wong, San Francisco, Angelo N. Ancheta, Kathryn K. Imahara and Robin S. Toma, Los Angeles, as amici curiae.

LUCAS, Chief Justice.

In these mandate proceedings, we are called on to resolve the impasse created by the failure of the Legislature and Governor to adopt congressional, legislative and State Board of Equalization reapportionment plans in time for the forthcoming 1992 Primary and General Elections. (See Cal. Const. art. XXI, § 1.)

On September 23, 1991, Governor Wilson vetoed the plans submitted to him by the Legislature. On that same day, an attempted override of the *712 vetoes failed, and the Legislature recessed for the remainder of the year. On September 25, 1991, because we lacked assurance that reapportionment plans would be validly enacted in time for the 1992 elections, this court exercised its original jurisdiction by ordering issuance of an alternative writ of mandate contemplating the drafting and adoption by this court of suitable reapportionment plans. (*Wilson v. Eu* (1991) 54 Cal.3d 471, 286 Cal.Rptr. 280, 816 P.2d 1306 [hereafter *Wilson I*].)

In *Wilson I*, we indicated it was "appropriate that we appoint three Special Masters to hold public hearings to permit the presentation of evidence and argument with respect to proposed plans of reapportionment. [Citation.]" (54 Cal.3d at p. 473, 286 Cal.Rptr. 280, 816 P.2d 1306.) We made clear, however, that the Legislature and Governor were not foreclosed from enacting valid reapportionment statutes if they could succeed in doing so. As we stated, "we urge the Legislature and the Governor, in the exercise of their 'shared legislative power' [citation] to enact reapportionment plans in time for the 1992 elections, and thus to render unnecessary the use of any plans this court may adopt. [Citations.] But because the impasse may continue indefinitely, because "it is our duty to insure the electorate equal protection of the laws" [citation] ..., and because California is entitled to seven additional congressional seats based on the 1990 census, we must proceed forthwith to draft such plans. [Citation.]" (*Ibid.*; see also ***382**548*id.* at p. 474, 286 Cal.Rptr. 280, 816 P.2d 1306 ["If at

4 Cal.Rptr.2d 379
(Cite as: 1 Cal.4th 707, 823 P.2d 545, 4 Cal.Rptr.2d 379)

any time during these proceedings congressional and legislative reapportionment plans are validly enacted, this court will entertain an application to dismiss these proceedings.".)

On September 26, 1991, pursuant to the foregoing order in Wilson I (supra, 54 Cal.3d 471, 286 Cal.Rptr. 280, 816 P.2d 1306), we appointed the Honorable George A. Brown, retired Presiding Justice of the Court of Appeal, Fifth Appellate District, the Honorable Rafael H. Galceran, retired Judge of the Los Angeles County Superior Court, and the Honorable Thomas Kongsgaard, retired Judge of the Napa County Superior Court, as Special Masters on Reapportionment (hereafter Masters), and we designated Justice Brown as Presiding Master.

Wilson I directed the Masters to commence public hearings within 30 days of their appointment, and to present their recommendations to this court no later than November 29, 1991. (54 Cal.3d at p. 474, 286 Cal.Rptr. 280, 816 P.2d 1306.) We also called for a 30-day period of briefing and public comment following the filing of the Masters' recommendations (ibid.).

On October 23, 1991, we filed a further memorandum order approving a procedure proposed by respondent Secretary of State for the timely implementation of reapportionment plans consistent with the timetable we outlined in Wilson I, in a manner that would avoid postponing or possibly *713 bifurcating the June 2, 1992, Primary Election. (Wilson v. Eu (1991) 54 Cal.3d 546, 548-550, 286 Cal.Rptr. 625, 817 P.2d 890 [hereafter Wilson II].) This procedure involved an initial, "preliminary" reliance by the counties and the United States Department of Justice on the Masters' recommended but unapproved plans, and a postponement or readjustment of various election deadlines. Thus, Wilson II approved postponing commencement of the period for gathering signatures in lieu of filing fees from December 27, 1991, to the filing date of our opinion herein (id. at p. 549, 286 Cal.Rptr. 625, 817 P.2d 890), and likewise approved directing county officials that the first day for circulating "in lieu" petitions, for filing declarations of intent for legislative office, and for filing declarations of candidacy and nomination papers for legislative and congressional seats, will be February 10, 1992 (id. at p. 550, 286 Cal.Rptr. 625, 817 P.2d 890; see also Assembly v. Deukmejian (1982) 30 Cal.3d 638, 658, 678-679, 180 Cal.Rptr. 297, 639 P.2d 939 [approving similar readjustments of election deadlines and procedures]; Legislature v. Reinecke (1973) 10 Cal.3d 396, 406-407, 110 Cal.Rptr. 718, 516 P.2d 6

[same]).

In addition, Wilson II approved the Secretary of State's proposal to "direct that nomination papers be filed by each candidate 'provisionally,' subject to the submission of sufficient signatures by March 6 [, 1992], the close of the nomination period. In addition, candidates submitting in lieu signatures will have until March 16 to make up any deficiencies arising from invalid signatures. The number of needed signatures 'would be reduced proportionately to the number of days by which the circulation period was abbreviated due to the adjustment of these dates.' " (54 Cal.3d at p. 550, 286 Cal.Rptr. 625, 817 P.2d 890.)

The Masters immediately undertook their assigned task and, on November 29, 1991, following six days of public hearings in Sacramento, San Francisco, San Diego and Los Angeles, they filed their comprehensive Report and Recommendations (hereafter the Report) with this court, which Report (except for appendices containing maps and census tracts) is set forth as Appendix I to this opinion. The Report includes plans for reapportioning legislative districts for both houses of the Legislature, congressional districts, and State Board of Equalization districts. (See Cal. Const., art. XXI, § 1.) These plans are set forth in Appendices One and Three to the Report which, as corrected by the Masters for clerical errors, are on file with the clerk of this court.

As we indicated in Wilson I, supra, 54 Cal.3d at page 473, 286 Cal.Rptr. 280, 816 P.2d 1306, the Masters were directed to be "guided by" various standards and criteria, including the applicable provisions of the ***383 **549 federal Voting Rights Act of 1965, as amended (42 U.S.C. § 1973 et seq.), the provisions of article XXI, section 1, of the state Constitution, and the criteria developed by an earlier panel of *714 special masters for the reapportionment plans adopted by the court in 1973 (see Legislature v. Reinecke, supra, 10 Cal.3d at pp. 402, 410-414, 110 Cal.Rptr. 718, 516 P.2d 6).

The state constitutional standards for forming the new districts include (1) consecutively numbered single-member districts, (2) "reasonably equal" populations among districts of the same type, (3) contiguous districts, and (4) "respect" for the "geographical integrity of any city, county, or city and county, or of any geographical region" to the extent possible without violating the other standards. (Cal. Const., art. XXI, § 1, adopted in 1980.)

The criteria followed by the special masters in 1973 overlap the 1980 state constitutional standards to a large extent. We observe that none of the parties or amici curiae has suggested that any of these 1973 criteria were abrogated by the state constitutional standards. These 1973 criteria include (1) equality of population, (2) contiguity and compactness of districts, (3) respect for county and city boundaries, (4) preservation of the integrity of the state's geographical regions, (5) consideration of the "community of interests" of each area, (6) formation of state senatorial districts from adjacent assembly districts ("nesting"), and use of assembly district boundaries in drawing congressional district boundaries, and (7) reliance on the current census, and on undivided census tracts. (See Legislature v. Reinecke, supra, 10 Cal.3d at p. 402, 110 Cal.Rptr. 718, 516 P.2d 6.)

As the Report explains, the Masters reviewed the evidence and arguments of the parties and other interested persons presented to them. They devoted intense efforts to comply with the federal Voting Rights Act. They considered and applied the other designated criteria governing reapportionment, and excluded such political factors as the potential effects on incumbents or the major political parties. We next review some of the highlights of their Report.

[1] A. Voting Rights Act--The Report discusses at length the Masters' close attention to the provisions of the Voting Rights Act, observing that in view of present uncertainties concerning the scope and intent of the act, the Masters "endeavored to draw boundaries that will withstand section 2 [Voting Rights Act, 42 U.S.C. § 1973] challenges under any foreseeable combination of factual circumstances and legal rulings." (Report, p. 397 of 4 Cal.Rptr.2d, p. 563 of 823 P.2d, *infra*.) Their efforts, in this regard, were in part stimulated by the need to provide new districts for the forthcoming June Primary Election. In that connection, the Secretary of State in a brief filed herein urged the Masters to give the Voting Rights Act "the highest possible consideration in order to minimize the risk of challenge and resulting delay."

Initially, the Masters attempted to reasonably accommodate the interests of every "functionally, geographically compact" minority group of sufficient *715 voting strength to constitute a majority in a single-member district. (Report, pp. 399-400 of 4 Cal.Rptr.2d, pp. 565-566 of 823 P.2d, *infra*; see Thornburg v. Gingles (1986) 478 U.S. 30, 50, 106 S.Ct. 2752, 2766, 92 L.Ed.2d 25; Dillard v. Baldwin County Bd. of Educ. (M.D. Ala. 1988) 686 F.Supp.

1459, 1465-1466 [stressing functional aspect of geographical compactness criterion].) In this opinion, in describing California's three major minority groups, we will employ an abbreviated version of the designations used by the 1990 United States Census, namely, Black, Hispanic Origin (hereafter Hispanic) and Asian or Pacific Islander (hereafter Asian).

As explained by the Masters, the functional aspect of geographical compactness takes into account the presence or absence of a sense of community made possible by open lines of access and communication. (Report, pp. 400, 409 of 4 Cal.Rptr.2d, pp. 566, 575 of 823 P.2d, *infra*.) We approve the Masters' use of such an approach in determining the compactness of a particular **550 ***384 minority group for purposes of assuring its protection under the Voting Rights Act. As we shall see (pt. B.2., *post*), the Masters employed a similar functional approach in applying the "compactness," "geographical integrity," and related criteria for designing voting districts.

Additionally, and in a commendable abundance of caution, the Masters (1) endeavored to protect the combined voting strength of two or more minority groups in areas containing substantial numbers of such groups (Report, p. 401 of 4 Cal.Rptr.2d, p. 567 of 823 P.2d, *infra*; see Campos v. City of Baytown, Tex. (5th Cir. 1988) 840 F.2d 1240, 1244 [Blacks and Hispanics treated as one minority group]), and (2) recognized the propriety of forming minority influence districts to maximize the voting potential of geographically compact minority groups of appreciable size (Report, pp. 401-402 of 4 Cal.Rptr.2d, pp. 567-568 of 823 P.2d, *infra*; see Chisom v. Roemer (1991) 501 U.S. 380, ---, fn. 24, 111 S.Ct. 2354, 2365, fn. 24, 115 L.Ed.2d 348; Armour v. State of Ohio (N.D. Ohio 1991) 775 F.Supp. 1044, 1051-1052), even though the individual minority groups involved in categories (1) or (2) were of insufficient size to constitute a majority in their voting districts.

Thus, within the limits of reasonable geographical compactness, the Masters consistently attempted to draw voting district lines in such a manner as to maximize the opportunities for meaningful minority participation in California elections. As the Report explains, the Masters' proposed districts avoided both unnecessary fragmentation of relevant minority groups into two or more districts and undue overconcentration of such groups in a single district ("packing"). (See Report, p. 399 of 4 Cal.Rptr.2d, p. 565 of 823 P.2d, *infra*.) To minimize Voting Rights Act challenges based on failure to acknowledge a

4 Cal.Rptr.2d 379
(Cite as: 1 Cal.4th 707, 823 P.2d 545, 4 Cal.Rptr.2d 379)

particular geographically compact minority group, the Masters declined to narrow the size of any minority group through application of voter registration statistics (see *716 Dickinson v. Indiana State Election Bd. (7th Cir.1991) 933 F.2d 497, 503) or citizenship statistics (but see Romero v. City of Pomona (9th Cir.1989) 883 F.2d 1418, 1425), although persons who had not yet attained voting age were excluded from their calculations in this regard (see *id.* at pp. 1425-1426). (Report, pp. 400-401 of 4 Cal.Rptr.2d, pp. 566-567 of 823 P.2d, *infra.*)

The Report further details the "special steps" taken to assure such compliance with respect to the four California counties (Kings, Merced, Monterey and Yuba) subject to the "preclearance" provisions of section 5 of the Voting Rights Act (42 U.S.C. § 1973c), which require advance approval by federal authorities of redistricting plans for counties in which fewer than half the residents of voting age were registered to vote, or voted, in certain specified presidential elections. (Report, pp. 413-414 of 4 Cal.Rptr.2d, pp. 579-580 of 823 P.2d, involving fn. 35, *infra.*) Although the Masters' plans have not yet received official preclearance from the federal government, we are confident their plans meet all applicable Voting Rights Act requirements.

[2] The dissent herein believes the Masters' attempts to maximize the interests of geographically compact minority groups to insure compliance with the Voting Rights Act, may represent an unlawful use of "racial quotas." (Dis. opn., *post.* p. 449 of 4 Cal.Rptr.2d, p. 615 of 823 P.2d.) In that regard, the dissent complains the Masters' congressional plan "destroyed four existing districts in [western] Los Angeles County and cast four experienced incumbent members of Congress into one district, the new 29th Congressional District." (*Post.* p. 451 of 4 Cal.Rptr.2d, p. 617 of 823 P.2d.)

We first observe that no party nor amicus curiae, including the Democratic Congressional Delegation, has objected to the Masters' plan on this basis. The issue was neither briefed nor argued by anyone, including the four supposedly affected incumbents mentioned by the dissent. Indeed, without exception, each of the 22 plans submitted by the parties and amici curiae includes elements aimed at deliberately **551 ***385 increasing minority representation in this state.

It is true the new congressional districts in Los Angeles are not identical to the current districts, nor could they be in view of differing rates of population growth in many areas of the state. Under the

Masters' plan, the western part of Los Angeles County (even though it had little population growth, unlike the eastern portion which had substantial growth in Asian and Hispanic population) still has four congressional districts that substantially overlap the current districts, and that have no incumbent other than the four members referred to by the dissent. The new districts may or may not be drawn in a manner preferred by these incumbents, but contrary to the dissent, the Masters' plan has not deprived them of districts in which to run.

*717 In any event, the Masters' efforts to comply with the Voting Rights Act appear to fall well within the guidelines announced by the United States Supreme Court. (See, e.g., United Jewish Organizations v. Carey (1977) 430 U.S. 144, 97 S.Ct. 996, 51 L.Ed.2d 229 [rejecting challenge by Hasidic Jews objecting to redistricting efforts favoring Blacks].) The United Jewish Organizations case has been cited with approval in several subsequent decisions by the high court. (E.g., Metro Broadcasting v. FCC (1990) 497 U.S. 547, ---, 110 S.Ct. 2997, 3019, 111 L.Ed.2d 445, 475 [opn. by Brennan, J.]; Richmond v. J.A. Croson Co. (1989) 488 U.S. 469, 559, 109 S.Ct. 706, 756, 102 L.Ed.2d 854 [dis. opn. by Marshall, J.]; Wygant v. Jackson Board of Education (1986) 476 U.S. 267, 291, 106 S.Ct. 1842, 1855, 90 L.Ed.2d 260 [conc. opn. of O'Connor, J.]; Fullilove v. Klutznick (1980) 448 U.S. 448, 483 [opn. by Burger, C.J.], 497-498 [conc. opn. by Powell, J.], 100 S.Ct. 2758, 2777 [opn. by Burger, C.J.], 2784-2785 [conc. opn. by Powell, J.]; University of California Regents v. Bakke (1978) 438 U.S. 265, 287 [opn. of Powell, J.], 355, and fn. 29 [conc. & dis. opn. of Brennan, White, Marshall and Blackmun, JJ.], 399 [conc. opn. of Marshall, J.], 98 S.Ct. 2733, 2746 [opn. of Powell, J.], 2781, and fn. 29 [conc. & dis. opn. of Brennan, White, Marshall and Blackmun, JJ.], 2803 [conc. opn. of Marshall, J.]; see also Garza v. County of Los Angeles (9th Cir.1990) 918 F.2d 763, 776 [rejecting claim that deliberate creation of Hispanic majority voting district in California constituted improper "reverse discrimination"].)

As stated by the Ninth Circuit Court of Appeals in Garza v. County of Los Angeles, *supra*, 918 F.2d at page 776, "The deliberate construction of minority controlled voting districts is exactly what the Voting Rights Act authorizes. Such districting, whether worked by a court or by a political entity in the first instance, does not violate the constitution. United Jewish Organizations v. Carey [, *supra*] 430 U.S. 144 [97 S.Ct. 996]...."

B. *Additional Criteria*--The Report carefully explains in what manner the Masters' recommended plans meet the additional reapportionment standards and criteria previously described. We briefly discuss these criteria, as follows:

[3] 1. *Equality of Population*--As indicated in Appendix Two to the Report, the Masters' plans disclose a reasonable equality of population for the various voting districts created, including nearly absolute equality for the new congressional districts. (See Karcher v. Dagggett (1983) 462 U.S. 725, 740-741, 103 S.Ct. 2653, 2663-2664, 77 L.Ed.2d 133 [population deviations for congressional districts must be justified by some "legitimate state objective" such as compactness or respect for municipal boundaries]; Kirkpatrick v. Preisler (1969) 394 U.S. 526, 530-531, 89 S.Ct. 1225, 1228-1229, 22 L.Ed.2d 519 [rejecting "de minimis" approach]; *718 Wesherry v. Sanders (1964) 376 U.S. 1, 7-8, 84 S.Ct. 526, 529-530, 11 L.Ed.2d 481 [requiring absolute equality "as nearly as is practicable"].)

As the Report observes, population equality must be deemed the primary reapportionment criterion, being mandated by the provisions of the federal Constitution. (Report, p. 408 of 4 Cal.Rptr.2d, p. 574 of 823 P.2d, *infra*.) Under the Masters' plans, each legislative district will vary by less than 1 percent from "ideal" equality (*id.*, p. 414 of 4 Cal.Rptr.2d, p. 580 of 823 P.2d, ***386 **552 P.2d, *infra*), while each congressional district will vary by less than 0.25 percent (*id.*, p. 426 of 4 Cal.Rptr.2d, p. 592 of 823 P.2d). We find these minor deviations are amply justified by "legitimate state objectives," namely, the need to form reasonably compact districts, to use census tracts rather than blocks in forming districts (one of the 1973 reapportionment criteria outlined in Legislature v. Reinecke, *supra*, 10 Cal.3d at p. 402, 110 Cal.Rptr. 718, 516 P.2d 6), and to comply with the Voting Rights Act. (Report, pp. 402-405 of 4 Cal.Rptr.2d, pp. 568-571 of 823 P.2d.) Indeed, the Masters' 1 percent variation limit for the Legislature is identical to the standard approved in Ater v. Keisling (1991) 312 Or. 207, 819 P.2d 296, relied on by the dissent herein.

The dissent assumes that the high court's decision in Karoher v. Dagggett, *supra*, 462 U.S. 725, 103 S.Ct. 2653, requires absolute equality of districts, subject only to "the limitations inherent in available computer technology...." (Dis. opn., *post*, p. 446 of 4 Cal.Rptr.2d, p. 612 of 823 P.2d.) The dissent also adopts the argument of some members of the California Democratic Congressional Delegation that the Masters should have achieved closer population

equality by dividing or "splitting" census tracts into individual census blocks, and allocating such blocks in an appropriate manner.

As the dissent concedes, Karcher v. Dagggett, *supra*, 462 U.S. 725, at pages 740-741, 103 S.Ct. 2653, at pages 2663-2664, expressly recognizes that deviations from absolute equality may be justified by "legitimate state objectives," and the Masters' consistent use of undivided census tracts constitutes such a legitimate objective. As the Report explains, census tracts ordinarily range from 2,000 to 6,000 persons deemed "homogeneous as to social characteristics," and are bounded by "prominent natural or manmade geographical features." (Report, pp. 404-405 of 4 Cal.Rptr.2d, pp. 570-571 of 823 P.2d, *infra*.) Census blocks, on the other hand, are actual city or suburban blocks; "[t]he approximately 6,000 census tracts in California are made up of about 400,000 blocks." (*Id.*, p. 405 of 4 Cal.Rptr.2d, p. 571 of 823 P.2d, *infra*.)

The Report relates in detail the Masters' reasons for refusing to split census tracts, including the need to maintain geographical integrity, preserve communities of interest, and assure "[w]idespread participation in the redistricting process" by minority groups and others lacking the funds or equipment needed to perform more exact calculations. (Report, pp. 404-405 of 4 Cal.Rptr.2d, pp. 570-571 of 823 P.2d, *719 *infra*.) Although the dissent herein argues that the Report "does not demonstrate how the advocacy ability of organizations representing such groups would be weakened by a division based on census blocks rather than tracts" (dis. opn., *post*, p. 448 of 4 Cal.Rptr.2d, p. 614 of 823 P.2d), at oral argument various representatives of minority groups confirmed that they had insufficient resources to submit plans based on census blocks or to monitor the accuracy or validity of plans based on census blocks that were submitted by others. Thus, both the Mexican-American Legal Defense and Educational Fund and the Asian Pacific American Coalition indicated that the use of census blocks would adversely affect their ability to participate on a relatively equal basis in the reapportionment process.

For all the foregoing reasons, we believe the validity of the Masters' position is amply demonstrated. We find the Masters' rationale for using undivided census tracts to be both legitimate and compelling. Accordingly, we concur in the Masters' analysis of the issue.

[4] 2. *Contiguity, Compactness, Geographical*

4 Cal.Rptr.2d 379
(Cite as: 1 Cal.4th 707, 823 P.2d 545, 4 Cal.Rptr.2d 379)

Integrity and Community of Interest--The Report and appended maps disclose that the Masters carefully factored into their plans the additional criteria of contiguity and compactness of districts, and respect for geographical integrity and community of interests. (Report, pp. 406-409 of 4 Cal.Rptr.2d, pp. 572-575 of 823 P.2d, *infra*.) For example, the Masters properly assumed that the state Constitution's reference to "geographical regions" (Cal. Const. art. XXI, § 1) referred to "the ***387 **553 major geographic regions of the state" (i.e., significant mountain ranges, valleys, coastal and desert areas), and constructed the new districts accordingly. (Report, p. 408 of 4 Cal.Rptr.2d, p. 574 of 823 P.2d, *infra*.) The Report explains in what manner these additional criteria interrelate to promote effective, functional voting districts. We endorse the Masters' thesis that in designing districts, "Compactness does not refer to geometric shapes but to the ability of citizens to relate to each other and their representatives and to the ability of representatives to relate effectively to their constituency. Further, it speaks to relationships that are facilitated by shared interests and by membership in a political community, including a county or city." (*Id.*, pp. 408-409 of 4 Cal.Rptr.2d, p. 574-579 of 823 P.2d, *infra*, fns. omitted.)

3. *Political Parties and Incumbent Status*--In drawing voting district lines, the Masters expressly declined to consider the effects of reapportionment on political parties or incumbents. (Report, pp. 430-432 of 4 Cal.Rptr.2d, pp. 596-598 of 823 P.2d, *infra*.) As the Report explains, such considerations were not among the criteria specified by this court in Wilson I (*supra*, 54 Cal.3d 471, 286 Cal.Rptr. 280, 816 P.2d 1306), and are not included in the state Constitution as appropriate reapportionment criteria. (See also Legislature v. Reinecke, *supra*, 10 Cal.3d at pp. 402-403, 110 Cal.Rptr. 718, 516 P.2d 6.) The Masters' plans quite properly were intended to be politically nonpartisan and "incumbent neutral." (Report, p. 432 of 4 Cal.Rptr.2d, p. 598 of 823 P.2d, *infra*.) Indeed, the parties and amici curiae uniformly *720 confirmed at oral argument that the process employed by the Masters was entirely free of political bias or intent. Only the dissent herein has called in question the "objectivity" of the Masters and their distinguished staff. (See dis. opn., *post*, p. 451 of 4 Cal.Rptr.2d, p. 617 of 823 P.2d.) We discuss the matter of political neutrality further in part E.6. hereof, in connection with our analysis of the objections filed by the California Assembly.

[5] *C. Other Plans Rejected*--Additionally, the Masters have explained in detail in their Report why

they could not recommend to the court any of the 22 statewide reapportionment plans presented to them during the course of these proceedings, including plans separately submitted by some members of the Democratic Congressional Delegation, the Assembly, the Assembly Republican Caucus, the Senate, the Governor, a special commission appointed by the Governor, and various minority or political organizations. As the Report observes, some of these plans were drafted with "calculated partisan consequences" that rendered them of doubtful value to the Masters' nonpartisan efforts. (Report, p. 410 of 4 Cal.Rptr.2d, p. 576 of 823 P.2d, *infra*.) Others were deemed unacceptable because of possible noncompliance with the Voting Rights Act or apparent inattention to the criteria of contiguity, compactness and geographical integrity. (*Id.*, pp. 410-413 of 4 Cal.Rptr.2d, pp. 576-579 of 823 P.2d.) No point would be served by commenting further on the various rejected plans. It is sufficient to say that in our view none of these plans presents an acceptable substitute for those drafted by the Masters.

D. *Drafting Choices and Techniques*--The Masters described at length the methods by which they drafted their own plans, setting forth to the extent feasible the specific reasons underlying their choices of district lines, and translating their conclusions into legal descriptions of congressional, legislative and State Board of Equalization districts. (Report, pp. 412-431 of 4 Cal.Rptr.2d, pp. 578-597 of 823 P.2d, *infra*.) The attached Report and its appendices speak for themselves, and we will not attempt to describe their specific contents here, except as indicated in our discussion of various objections to the Masters' plans.

E. *Subsequent Objections*--After the Report was presented to the court, the parties, amici curiae and other interested persons were given the opportunity to file with us briefs, letters or other communications, either objecting to or supporting the Masters' plans, in part or in whole. Many of the objections concerned the way in ***388 **554 which the Masters resolved supposed conflicts among the various criteria in drawing district lines. Although we are not bound by the Masters' resolution of these conflicts, we have concluded that, with a minor exception discussed below, we should overrule these objections and approve the districts drawn by them. The recommended districts appear to reflect reasonable applications of the various applicable criteria.

*721 It would be impracticable to review and discuss each specific objection lodged with us; some of these objections narrowly focus on one or two census tracts within a proposed district. Nonetheless, we offer a

few observations regarding the broader objections raised by the parties, and by minority groups asserting alleged Voting Rights Act violations.

1. *Objections by The Mexican-American Legal Defense and Educational Fund (MALDEF)*

a. Hispanic Districts in Los Angeles

[6] MALDEF complains that the Masters' plans failed to provide adequate numbers of Hispanic districts in Los Angeles. Yet for central and eastern Los Angeles County, the Masters' plans create six "majority" Hispanic assembly districts, three such senate districts, and four such congressional districts. (These figures are consistent with those that would result from the plans proposed by MALDEF.) Other new districts likewise include substantial numbers of Hispanics.

The focus of MALDEF's criticism is on Assembly Districts 45 and 46, Senate District 22, and Congressional District 30, all located in downtown Los Angeles and the Westlake area immediately to the west. Each of these districts contains more than 60 percent Hispanic population (and more than 84 percent total minority population). Unlike MALDEF's proposed plans, the Masters' plans also attempt to accommodate and maximize Asian interests in the area. At oral argument, Asian representatives praised the Masters' configuration of Senate District 22 and Congressional District 30, and objected to Assembly Districts 45 and 46 only because the Masters split the Asian population in the Westlake area. As the Masters explain in their Report (p. 419 of 4 Cal.Rptr.2d, p. 583 of 823 P.2d, *infra*), this split, and indeed the formation of each of these challenged districts, represent a compromise of the various minority interests in the area.

b. Hispanic Assembly Districts in San Joaquin Valley

[7] MALDEF also contends the Masters should have adopted proposed plans for forming an assembly district in southern San Joaquin Valley that would have been 60 percent Hispanic by population. According to MALDEF, the Masters' two proposed districts (Assem.Dists. 30 and 31) contain an insufficient number of Hispanics.

As the Masters' Report explains (Report, pp. 417-418 of 4 Cal.Rptr.2d, pp. 583-584 of 823 P.2d, *infra*), the challenged districts were in fact constructed to "maximize the [Hispanic] presence" in the San Joaquin Valley, and thereby assure preclearance

under *722 section 5 of the Voting Rights Act. (Report, p. 417 of 4 Cal.Rptr.2d, p. 583 of 823 P.2d, *infra*.) Thus, Assembly District 30 (which contains Kings County, a section 5 preclearance county) is comprised of 49.5 percent Hispanic population (and a 60 percent combined minority population), while Assembly District 31 is comprised of 52.2 percent Hispanic population (and a combined minority population of nearly 69 percent). (*Id.*, pp. 417-418 of 4 Cal.Rptr.2d, pp. 583-584 of 823 P.2d.) By "nesting" the two districts, the Masters were able to produce a senate district (Sen. Dist. 16) of nearly 51 percent Hispanic population. (*Id.*, p. 417 of 4 Cal.Rptr.2d, p. 583 of 823 P.2d.)

The changes proposed by MALDEF would unnecessarily divide Kern County, would risk possible challenge under section 5 of the Voting Rights Act (42 U.S.C. § 1973c) by reducing the minority percentage of the new district that includes Kings County, and would conflict with the position of the Kern County Latino Coalition, ***389 **555 which endorses the Masters' plans in this area.

c. Failure to Combine Separated Hispanic Populations

[8] MALDEF complains that the Masters' plans failed in several instances to combine into a single voting district certain separated Hispanic populations. As we previously explained, the Masters properly assumed that the Voting Rights Act would not require combining minority populations that are not "functionally, geographically compact." (*Thornburg v. Gingles, supra*, 478 U.S. 30, 50, 106 S.Ct. 2752, 2765.) For example, the Masters were unwilling to form a district requested by MALDEF linking Hispanic populations in Santa Barbara and Oxnard by means of a narrow connecting corridor around Ventura along a mountain range separating Ventura and Ojai. (See Report, p. 420 of 4 Cal.Rptr.2d, p. 586 of 823 P.2d, *infra*.) The Masters have proposed several combinations of separated Hispanic populations where to do so would not conflict with the other reapportionment criteria, such as compactness, contiguity, and community of interests.

2. Objections of Asian Pacific American Coalition

[9] Representatives of Asian voters (hereafter the Coalition) complain that new Assembly Districts 12 and 13, by failing to join "Chinatown" with the Richmond and the Sunset districts of San Francisco, divide the city's Asian population, thereby depriving Asians (who comprise approximately 29 percent of the city's population) of an opportunity to elect a

legislative representative.

The Masters' Report noted the problem (pp. 414-415 of 4 Cal.Rptr.2d, pp. 580-581 of 823 P.2d, *infra*), but observed that San Francisco's Asian population is not concentrated in a single area, being *723 dispersed throughout the city. Among other considerations outlined in the Report, the Masters were understandably "unwilling to extend a long arm a block or so wide for the several miles between the Richmond district and 'Chinatown' ... in order to bring these two areas into the same district...." (*Id.*, p. 415 of 4 Cal.Rptr.2d, p. 581 of 823 P.2d, *infra*, fn. 44.) Such a misshapen district seemingly would violate the "compactness" criterion, and is not required by the Voting Rights Act. As previously noted, the act applies only to "functionally, geographically compact" minority groups.

Significantly, the Masters' proposed district, combining the Richmond and Sunset districts of the city, and some southern fringe areas thereof, with the northern part of neighboring Daly City, contains approximately the same Asian population as the one considered by the Masters that included the Richmond-Sunset-Chinatown areas, with the added advantage of being "nested," for purposes of forming a senate district, with an adjacent assembly district having a substantial Asian population. (Report, pp. 414-415 of 4 Cal.Rptr.2d, pp. 580-581 of 823 P.2d.)

[10] Additionally, the Coalition complains that the Masters' plans failed to link Asian populations within Oakland, within San Jose, and within two areas of Los Angeles County. The Masters found, however, that Voting Rights Act considerations affecting Blacks and Hispanics in those areas necessitated the lines which were drawn. With respect to the area around Torrance, however, a minor change has been suggested by the Coalition (and supported in principle by the National Association for the Advancement of Colored People). This change, which we adopt, involves a modification of Assembly Districts 51 and 53 (and thus Senate Districts 25 and 28), that will substantially increase Asian population percentages in Assembly District 53, as requested by the Coalition and also will eliminate a split of Torrance city boundaries, without significantly affecting Black or Hispanic opportunities in those two districts, and without exceeding the 1 percent district population deviation adhered to by the Masters.

Therefore, we adopt the following change to the Masters' plans set forth in their Report: Los Angeles County Census Tracts 2753.11, 2753.12, 2755, 2756,

2764, ***390 **556 2765 and 2770 are hereby included in Assembly District 51, and Census Tracts 6500.01, 6500.02, 6501.01, 6501.02, 6502 and 6503 are hereby included in Assembly District 53.

3. *Objections of National Association for the Advancement of Colored People (NAACP) and Congress of Racial Equality (CORE)*

[11] Representatives of NAACP and CORE indicated no objection to the Masters' proposed congressional districts, but they suggested some changes *724 to Senate Districts 25 and 28, and to the four assembly districts (Assem. Dists. 51, 52, 53 and 55) nested within them, to maximize Black opportunities for representation in the area.

The proposed changes would increase the number of Blacks in Assembly Districts 51 and 52 and decrease the number of Blacks in Assembly District 55. The net effect of this change would be to render it unlikely that a fifth Black member of the Assembly would be elected from south central Los Angeles County, but it would bolster the probability of retaining four Black members of the Assembly in the area throughout the decade. Although NAACP and CORE may have valid tactical reasons for seeking only four Black majority districts in the area, we believe that the Masters' decision to maximize the number of such districts was a reasonable one that was entirely consistent with the Voting Rights Act, particularly in light of the fact there are currently five Black Assembly members from this area. We also appreciate the difficulties inherent in the task of attempting to steer a middle course between unnecessary dilution of minority voters among too many districts, and overconcentration or "packing" minority voters into too few such districts. (See *ante*, p. 384 of 4 Cal.Rptr.2d, p. 550 of 823 P.2d.)

We also note that the relatively minor changes we have made in the Masters' proposed Assembly Districts 51 and 53, as previously discussed (*ante*, p. 389 of 4 Cal.Rptr.2d, p. 555 of 823 P.2d), constitute part of the changes sought by NAACP and CORE.

4. *Objections of California Democratic Congressional Delegation (DCD)*

DCD's brief is a copy of a brief it filed in federal district court asking that court to assume jurisdiction over the reapportionment issue. DCD raises two primary objections to the Masters' congressional plan: (1) its asserted failure to achieve sufficiently close population equality between the various proposed congressional districts, and (2) its asserted

noncompliance with the Voting Rights Act.

The population equality issue is discussed at length in the Report (pp. 402-405 of 4 Cal.Rptr.2d, pp. 568-571 of 823 P.2d, *infra*). Although DCD has offered plans that assertedly have only a slight deviation from "perfect" equality, the federal cases allow deviations as great as or greater than those in the Masters' plans, if supported by a "legitimate state objective." (See *Karcher v. Daggett, supra*, 462 U.S. at pp. 740-741, 103 S.Ct. at pp. 2663-2664.) As previously indicated, the benefits of using undivided census tracts, namely, to maintain reasonable geographical integrity, preserve communities of interest, and assure full participation by minority groups in the reapportionment process, amply constitute such justification.

*725 The dissent herein suggests that one of DCD's proposed plans would be preferable because of the small population variance. We observe, however, that the Masters specifically found DCD's plans to be violative of article XXI of the state Constitution and its requirements of contiguity and respect for "geographical integrity" of county boundaries and geographical regions. (Report, pp. 411-412 of 4 Cal.Rptr.2d, pp. 577-578 of 823 P.2d, *infra*.) Our review of the maps of DCD's submission confirms numerous instances of such violations, supporting the Masters' finding in that regard. Contrary to the assumption of the dissent herein, these violations cannot be fairly characterized as "trivial" in nature (dis. opn., *post*, p. 449 of 4 Cal.Rptr.2d, p. 615 of 823 P.2d), and the DCD's ***391 proposed plans **557 would not constitute an acceptable alternative under any circumstances. Therefore, we endorse the Masters' foregoing finding and also approve in principle the Masters' concept of functional contiguity and compactness (see Report, pp. 406-409 of 4 Cal.Rptr.2d, pp. 572-575 of 823 P.2d, *infra*).

As for asserted Voting Rights Act violations, none of DCD's claims appears meritorious. First, DCD assumes the Masters' plans are "retrogressive" in one respect, by making it more difficult for an incumbent Hispanic congressman (Roybal) to gain reelection in his new district (Cong. Dist. 30).

Although DCD focuses narrowly on Congressional District 30, the Masters in fact created *nvo* Hispanic majority districts in the area now represented by Representative Roybal, and while DCD contends that the Hispanic voter registration in Congressional District 30 is somewhat lower than the Hispanic voter registration in Representative Roybal's current district, under the DCD's voter registration data the

Hispanic voter registration in Congressional District 33 is considerably higher than in Representative Roybal's current district. (Significantly, the DCD presented no Hispanic voter registration statistics to the Masters, seemingly indicating DCD's initial view that such statistics were irrelevant.) Under these circumstances, no improper retrogression appears.

[12] DCD also argues that new Congressional District 32 was drawn to include substantial areas with White voters, thereby hindering Black voters from electing a representative in that area. Our review of the plans indicates the new district will have a Black population of 40.3 percent (a figure close to that in DCD's proposed district, and one that is nearly twice the percentage of Whites therein), offering Black voters a reasonable opportunity to elect a representative. Moreover, the Masters' inclusion of the White areas in question evidently was a consequence of their efforts to further benefit Black voters in two neighboring districts (Cong. Dists. 35 and 37). We think it significant that NAACP and CORE affirmatively support the Masters' proposed congressional districts, including Congressional District 32.

Finally, DCD asserts that in drawing Congressional District 52, the Masters should have combined the Hispanic population in Imperial County with *726 the Hispanic population in Coachella Valley. Yet the Masters' proposal is nearly identical in this respect to one proposed by DCD to the Masters, and represented to them as "faithfully complying" with the Voting Rights Act. In any event, the Masters deemed the two Hispanic areas not sufficiently geographically compact, being separated by many miles. Significantly, MALDEF has not complained to us of the alignment that the Masters propose.

5. Objections of the California Senate

[13] The Senate's objections center around supposed Voting Rights Act violations in the Masters' plans for senate districts. Several objections repeat charges made by MALDEF or the Coalition, and were previously discussed herein. Another objection concerns the Masters' decision to include San Luis Obispo County (mostly White voters) in a district that also includes Santa Barbara County and the northern part of Ventura County. The Senate had proposed excluding San Luis Obispo and including Oxnard, to increase minority population for the district. But sustaining the Senate's objection would necessitate combining San Luis Obispo County with either Monterey County to the north, or with part of heavily Hispanic San Joaquin Valley to the east.

4 Cal.Rptr.2d 379

(Cite as: 1 Cal.4th 707, 823 P.2d 545, 4 Cal.Rptr.2d 379)

Monterey County is subject to section 5 preclearance under the Voting Rights Act (42 U.S.C. § 1973c). In the plan presented by the Senate to the Masters, San Luis Obispo County was in fact combined with parts of the San Joaquin Valley, and included Kings County, which is also subject to section 5 preclearance. Thus, the Masters' decision was influenced in part by the necessity of ensuring that preclearance areas were likewise not linked with heavily White areas. The Masters' choice was a reasonable one under the circumstances.

The Senate complains that two Black senate districts were not better equalized, resulting in one district (Sen.Dist. 25) having less than 40 percent Black population. Yet Senate District 25 is composed of more ***392 **558 than 35 percent Blacks, a figure represented by Black groups as sufficient for a "majority minority" Black district. Additionally, this new district has a combined minority population in excess of 85 percent. We approve the Masters' decision.

[14] Finally, the Senate objects to the "splitting" of the heavily Hispanic City of Santa Ana in Orange County. The Masters' plan does split the city, but in a manner that enhances Hispanic population in the resulting senate and assembly districts. Again, MALDEF has not complained to us of the Masters' choice, and we endorse it here.

*727 6. Objections of the California Assembly

The Assembly's primary objection to the Masters' plans is their asserted failure to achieve a "politically fair" reapportionment. The Assembly predicts substantial election gains by the Republican Party as a direct result of the new district lines. According to the Assembly, political "fairness" could best be achieved by adopting the plans drafted by them, and vetoed by the Governor.

As we have previously indicated, we unqualifiedly approve the Masters' decision to devote their attention exclusively to the standards and criteria established by the Voting Rights Act, the state Constitution, and our prior opinion in Legislature v. Reinecke supra, 10 Cal.3d 396, 402-403, 110 Cal.Rptr. 718, 516 P.2d 6.

In any event, the Assembly's major premise of political unfairness is subject to substantial question, being based on a dubious analogy to the results of the 1990 gubernatorial election, and on voter registration statistics of similarly doubtful utility. "Political fairness," as the term is used by the Assembly, is

based on an appraisal of a political party's chances in future elections. Yet predictions of future election contests are quite obviously speculative and imprecise, involving the weighing of countless variables. We think redistricting plans that comply with the federal Voting Rights Act and follow the various state standards and criteria outlined above, rather than seek to maintain the status quo or preserve or enhance the political power of any party, will necessarily produce plans at least as "fair," politically or otherwise, as vetoed ones that "are at best truncated products of the legislative process." (Legislature v. Reinecke (1972) 6 Cal.3d 595, 602, 99 Cal.Rptr. 481, 492 P.2d 385.)

[15] The Assembly additionally suggests some "minor changes" in the Masters' plans that assertedly would avoid certain "splits" of city boundaries necessitated by the Masters' use of undivided census tract data. (See Report, pp. 403-405 of 4 Cal.Rptr.2d, pp. 569-571 of 823 P.2d, *infra*.) We decline the Assembly's offer, which would require us to deviate from the Masters' express policy to avoid splitting census tracts. (One of these "minor" changes proposed by the Assembly, and supported by the dissent herein, involves removing a slight division of the boundaries of Vallejo and Fairfield, necessitated by the Masters' use of undivided census tracts. We reject this proposed change because it likewise would involve splitting census tracts.)

7. Objections of the State Board of Equalization (Board)

[16] The Board's primary argument is that the Masters' plan does not adequately protect minority interests in the area of proposed Board District 4 *728 by creating a minority influence district of sufficient strength. The Board suggests that an Asian incumbent Board member (Fong, a Republican) may be unable to prevail in this new district. Yet the Masters' proposed district has a majority of combined minorities, and indeed a higher percentage of minorities than the Board's proposal.

Although the Board criticizes the Masters' plan for failing to construct the district so as to exclude the residence of another incumbent member (who is White), the Masters followed a consistent policy of not considering the residences of incumbents in drawing district lines, and we do not believe that policy violates the Voting Rights Act, particularly in these circumstances.

Finally, the Masters noted that the Board's proposed plan would split three counties, whereas the Masters'

plan splits ***393 **559 only one. (Report, p. 430 of 4 Cal.Rptr.2d, p. 596 of 823 P.2d, *infra*.)

8. Other Objections

Most of the other objections filed with us involve requests to modify individual districts to benefit particular groups, incumbents or candidates. Both policy and practical considerations inhibit us from granting these requests.

[17] For example, over the objection of the dissent herein, we have denied several requests to renumber senate districts for the apparent benefit of incumbents whose chances of reelection presumably would be improved or terms of office lengthened as a result of the requested changes. (Even-numbered senate districts are not scheduled for election until 1994, whereas odd-numbered districts are scheduled for 1992.) Contrary to the dissent's assumption, such accommodations involve more than "simply" renumbering a few districts. The effects of granting these requests, to which we have received strong opposition, are far reaching, favoring incumbent legislators at the expense of their challengers, and partially disenfranchising substantial numbers of "odd-numbered district" voters who otherwise would be entitled to vote for senatorial offices in 1992. Granting these requests would be wholly out of place in "incumbent neutral" redistricting plans.

As for individual requests to modify particular district lines, our language in Legislature v. Reinecke, *supra*, 10 Cal.3d at page 403, 110 Cal.Rptr. 718, 516 P.2d 6, seems pertinent here: "Any attempts that we might now make to redraw the specific district lines to achieve possibly more reasonable results would run the serious risk of creating undesirable side effects which we could not foresee and which adversely affected parties could not call to our attention in time for corrections to be made. Moreover, that risk would necessarily be magnified by the *729 fact that we are not in as advantageous a position as the Masters were in to assess the impact of possible alternatives."

F. *Conclusion*—The Masters, their staff and their consultants conducted an intensive study of this matter, attempting to adhere, to the greatest extent possible, to the Voting Rights Act and the other reapportionment standards and criteria specified by this court in Wilson I, *supra*, 54 Cal.3d 471, 286 Cal.Rptr. 280, 816 P.2d 1306. Although the Masters were not previously aware of the specific objections that have been made in this court to their plans, they were fully cognizant of similar objections made to

the various plans submitted by the Legislature, the Governor, and the independent commission appointed by the Governor.

In performing their task, the Masters and their staff developed an expertise in the art of reapportionment that is reflected in the plans they have recommended to us. We specifically endorse the Masters' analyses and recommendations regarding the proper weight and application of the various reapportionment criteria. Although we likewise approve the Masters' interpretation and application of the Voting Rights Act, we acknowledge that any questions arising thereunder are essentially ones of federal law, and that any definitive answers to these complex questions ultimately must be provided by the United States Supreme Court. We are satisfied that, by reason of the Masters' successful efforts to maximize the actual and potential voting strength of all geographically compact minority groups of significant voting age population, a federal Voting Rights Act challenge would lack merit.

In short, we have examined the Masters' plans in light of the applicable criteria and the various objections thereto, and we conclude that in each case, with minor modifications previously discussed, the lines drawn represent reasonable applications of the recommended criteria. Accordingly, except as set forth *ante*, at page 390 of 4 Cal.Rptr.2d, at page 556 of 823 P.2d hereof, we accept and adopt each of those plans.

As indicated in Wilson II, *supra*, 54 Cal.3d at pages 548-550, 286 Cal.Rptr. 625, 817 P.2d 890, respondent Secretary of State has urged us to announce our plans for reapportionment no later than January 28, 1992, in order to avoid the expense and confusion arising from a possible delay in holding the primary election. For that reason, **560 ***394 and consistent with prior precedent, we have made our decision adopting the Masters' plans final forthwith. (See Assembly v. Deukmejian, *supra*, 30 Cal.3d at p. 679, 180 Cal.Rptr. 297, 639 P.2d 939; Legislature v. Reinecke, *supra*, 10 Cal.3d at p. 407, 110 Cal.Rptr. 718, 516 P.2d 6.)

We accept the Masters' recommendation to release to the University of California Institute of Governmental Studies in Berkeley, for safe storage, cataloging, and use by the public and scholars, all pertinent materials heretofore lodged with the Masters.

*730 As in Legislature v. Reinecke, *supra*, 10 Cal.3d at page 407, 110 Cal.Rptr. 718, 516 P.2d 6, we have

4 Cal.Rptr.2d 379
(Cite as: 1 Cal.4th 707, 823 P.2d 545, 4 Cal.Rptr.2d 379)

Page 15

no reason to believe any of the parties to these proceedings will fail to accede to our holding herein, and accordingly no purpose is served by issuing a writ of mandate. The alternative writ of mandate heretofore issued is discharged, and the petition for writ of mandate denied. Each party will bear its own costs.

Our judgment is final forthwith.

PANELLI, KENNARD, ARABIAN, BAXTER and GEORGE, JJ., concur.

APPENDIX I [FN*]

FN* Editor's Note: The Appendixes I and II are published in the State Reports after Justice Mosk's dissenting opinion on pages 741-815 of 1 Cal. 4th.

IN THE SUPREME COURT OF THE STATE OF CALIFORNIA

Pete Wilson, individually and as Governor, etc.,
Petitioner,

v.

March Fong Eu, as Secretary of State, etc., et al.,
Respondents;

Assembly of the State of California et al., Real
Parties in Interest.

No. S022835

*741 REPORT AND RECOMMENDATIONS OF SPECIAL MASTERS ON REAPPORTIONMENT I. INTRODUCTION

A. Procedural History

The Special Masters (Masters) appointed by the court in this case were directed as follows:

"In light of the acknowledged necessity of affording all interested parties an opportunity to be heard in such matters [i.e., the process of redistricting], it is appropriate that we appoint three Special Masters to hold public hearings to permit the presentation of evidence and argument with respect to proposed plans of reapportionment. (See Legislature v. Reinecke (1973) 9 Cal.3d 166, 167, 107 Cal.Rptr. 18, 507 P.2d 626 [Reinecke III].) We will expeditiously select and appoint these Masters, and they will be guided by the procedures and criteria developed by an earlier panel of Masters for the reapportionment plans adopted by this court in 1973 (see [Legislature v. Reinecke (1973)], 10 Cal.3d [396.] 402, 410-414,

110 Cal.Rptr. 718, 516 P.2d 6 [Reinecke IV]), as well as by the provisions of article XXI, section 1 of the state Constitution. [FN[1]] In addition, the Masters will consider the application of federal law, including the Voting Rights Act [of 1965] (42 U.S.C. § 1973 et seq.).

FN1. Hereinafter referred to as Article XXI.

"Following the hearings, the Masters will file their report and recommendations for possible adoption of reapportionment plans which will provide for 52 single-member congressional districts, 40 single-member Senate districts, 80 single-member Assembly districts, and 4 State Board of Equalization districts. The Masters shall set forth the criteria underlying the plans they recommend for adoption and the reasons for their recommendations." (Wilson v. Eu (1991) 54 Cal.3d 471, 473, 286 Cal.Rptr. 280, 816 P.2d 1306.)

Upon appointment, the Masters held organizational meetings and, with court approval, employed a staff and retained consultants to assist in their work. [FN2] Rules to govern the conduct of the public hearings and the submission of oral and written presentations were adopted. Hearings were scheduled in Sacramento, Los Angeles, San Diego and San Francisco, and written *742 **561 notice of the hearings was given the ***395 parties to the actions and to others. A press release giving the times, places and purposes of the hearings was distributed statewide to the wire services, the major newspapers, and radio and television stations. [FN3]

FN2, Paul L. McKaskle, professor of law at the University of San Francisco, who had served in the same capacity in 1973, was retained as director and chief counsel; Eugene C. Lee, professor emeritus of political science at the University of California at Berkeley; Rich Langree, a Supreme Court staff attorney with extensive computer data processing experience; and Guy B. Colburn, a retired Supreme Court staff attorney, were retained as consultants; other staff included Rebecca Sullivan, Chang Morozumi, and Erica Drewes.

FN3. Declarations respecting the service of notice and furnishing the press release will be lodged with the court.

Thereafter, public hearings were held in the various cities, as scheduled, at which oral presentations were made. [FN4] Participating in one or more of the hearings were counsel for the parties or for other persons, organizations or political subdivisions, and individuals appearing on their own behalf or as representatives of groups, organizations, cities and counties. Exhibits used in support of those presentations were appropriately marked and made a part of the record. In addition to these materials, the Masters reviewed excerpts of transcripts of 12 public hearings held by the Senate from December 1990 to September 1991 on the subject of Senate and congressional redistricting. [FN5]

[FN4. Transcripts of all hearings will be lodged with the court.

[FN5. These exhibits and all written presentations will be filed and become a part of the record.

In our deliberations, we have been fully aware of the written presentation submitted by the Secretary of State, dated October 18, 1991, stressing the importance of timely action by the Masters. We especially note her statement on page 5, as follows:

"[I]t is absolutely essential that federal constitutional and federal Voting Rights Act requirements receive the highest possible consideration in order to minimize the risk of challenge and resulting delay. In terms of drawing lines, any doubts with respect to compliance with constitutional and federal law should be resolved in favor of that alternative most likely to avoid a challenge....

"To the extent it is possible to comply with the criteria requiring that census tracts be used, that districts be contiguous and compact, that they respect city and county boundaries, that they recognize geographic regions, and that they combine Assembly districts to comprise State Senate districts, it will facilitate implementation. However, these must yield to considerations of appropriate population parities and Voting Rights Act requirements which cannot be compromised for any reason."

We believe that, to the maximum extent possible, we have addressed the Secretary of State's concerns.

The oral and written presentations covered a wide range of subjects. Twenty-two statewide plans were submitted (including three for the *743 Board of Equalization). Much of the testimony in support of a particular plan was designed to demonstrate why that plan was superior to other plans, almost all of which were the subject of criticism by one or more participants.

Both written and oral presentations concerned interpretations of the Voting Rights Act of 1965 (42 U.S.C. § 1973 et seq.), with each of the parties contending that its plan was fully consistent with the act, as interpreted in various court opinions. The interaction between the act, state constitutional provisions, and the *Reinecke IV* requirements were discussed variously and at length.

Several witnesses (primarily those representing the Latino Coalition) urged the Masters to adjust the census figures underlying **562 the redistricting to offset the alleged ***396 undercount of certain minority groups; in each case, the parties were advised that, while we understood the nature of the request, we had no authority to make such an adjustment. Since we are under the court's direction to follow the *Reinecke IV* guidelines, we are required to use the latest decennial census. (See *Reinecke IV, supra*, 10 Cal.3d at p. 413, 110 Cal.Rptr. 718, 516 P.2d 6; see also *Karcher v. Daggelt* (1983) 462 U.S. 725, 738, 103 S.Ct. 2653, 2662, 77 L.Ed.2d 133 (*Karher*) ["the census count represents the 'best population data available'"].)

Finally, a number of interested parties, some representing organizations or communities, others speaking as individuals, addressed such issues as the desirability of respecting a particular county line, the proper grouping within a district of neighboring cities or counties, or the particular needs for representation of a minority group. We were uniformly impressed by the sense of responsibility and goodwill exhibited by these witnesses and their belief that the Masters would attempt to address their concerns, fairly and equitably. This we have attempted to do.

B. Conclusions and Recommendations

We conclude that we should not accept any of the plans submitted by the various legislative bodies, by the Governor, or by others. Instead, we recommend that the court adopt the plans that we have formulated. In this report, we review in some detail the criteria that the court directed us to follow and how they interact. Second, we briefly explain why we rejected the plans submitted to us. Third, we

describe the process by which we constructed the plans that we have submitted to the court. Finally, we describe the districts that we recommend.

*744 II. REVIEW OF CRITERIA

A. Introduction

In its order establishing the process which has led to this report, the California Supreme Court directed that we be "guided by the procedures and criteria [contained in Reinecke IV] as well as by the provisions of article XXI, section 1 of the state Constitution. In addition, the Masters will consider the application of federal law, including the Voting Rights Act. ... " The interaction of this act with the previous criteria has added considerable complexity to the redistricting process, as we discuss below.

Before dealing with these interrelated criteria, it is necessary to acknowledge that the overriding criterion we must follow is the federal constitutional requirement of population equality as established in Reynolds v. Sims (1964) 377 U.S. 533, 84 S.Ct. 1362, 12 L.Ed.2d 506 (state legislative districts) and Kirkpatrick v. Preisler (1969) 394 U.S. 526, 89 S.Ct. 1225, 22 L.Ed.2d 519 (congressional districts). Technical issues concerning the degree of equality required are discussed at a later section of this report.

B. Voting Rights Act

I. Overview

The primary purpose of the Voting Rights Act of 1965 (42 U.S.C. § 1973 et seq.) (the Act) is to protect the right to vote as guaranteed by the Fourteenth and Fifteenth Amendments. [FN6] As amended in 1970, 1975, and 1982, the Act prohibits states and their political subdivisions from denying or abridging citizens' rights to vote "on account of race or color" (§ § 2(a), 5, 42 U.S.C.A. § § 1973(a), 1973c) or membership in a "language minority group" (§ 4(f)(2), 42 U.S.C.A. § 1973b(f)(2)). As valid federal legislation (see Katzenbach v. Morgan (1966) 384 U.S. 641, 648-651, 86 S.Ct. 1717, 1722-1724, 16 L.Ed.2d 828), the Act is the "supreme law of the land" (U.S. Const., art. VI, cl. 2) and supersedes any conflicting state laws or constitutional provisions.

[FN6. All section references are to the Act unless otherwise indicated.

***397 **563 Two sections of the Act directly affect our task, but in different ways. Section 2, as amended in 1982, has two subsections. Subsection (a) is a substantive prohibition of any voting procedure that "results in" denial or abridgement of a racial or lingual minority's voting rights "as provided in subsection (b)." Subsection (b) states that a violation of subsection (a) is established by a showing, "based on the totality of circumstances," that *745 members of a protected class have less than an equal opportunity "to participate in the political process and to elect representatives of their choice." The section expressly disavows establishing any right of proportional representation but permits consideration of the extent of minority candidates' success in getting elected. [FN7]

[FN7. Section 2 provides:

"(a) No voting qualification or prerequisite to voting or standard, practice, or procedure shall be imposed or applied by any State or political subdivision in a manner which results in a denial or abridgement of the right of any citizen of the United States to vote on account of race or color, or in contravention of the guarantees set forth in section 4(f)(2) [regarding language minority groups], as provided in subsection (b).

"(b) A violation of subsection (a) is established if, based on the totality of circumstances, it is shown that the political processes leading to nomination or election in the State or political subdivision are not equally open to participation by members of a class of citizens protected by subsection (a) in that its members have less opportunity than other members of the electorate to participate in the political process and to elect representatives of their choice. The extent to which members of a protected class have been elected to office in the State or political subdivision is one circumstance which may be considered: *Provided*, That nothing in this section establishes a right to have members of a protected class elected in numbers equal to their proportion in the population."

Section 2 has been the basis for scores of lawsuits, typically prosecuted in federal court by members of protected groups, claiming that methods of electing candidates to office, such as the demarcation of legislative district boundaries, unlawfully dilute minority votes. Though most of these suits are

directed at voting procedures in Southern states, a substantial number have arisen in Northern or Western states, including California. (E.g., Garza v. County of Los Angeles (9th Cir.1990) 918 F.2d 763; Romero v. City of Pomona (9th Cir.1989) 883 F.2d 1418; Gomez v. City of Watsonville (9th Cir.1988) 863 F.2d 1407.)

In preparing our redistricting plans, we determined that it is important to eliminate, or at least minimize, any possibility of their being challenged under section 2. The ultimate success of any such challenge would depend not only on the composition of the new districts themselves but also on evidence, not now before us, of historic voting patterns or socioeconomic data, and probably also on resolution of open legal questions concerning interpretation or application of the Act. Rather than speculating on such evidence, or attempting to resolve all such legal issues, we have endeavored to draw boundaries that will withstand section 2 challenges under any foreseeable combination of factual circumstances and legal rulings.

The other relevant section of the Act is section 5 (42 U.S.C.A. § 1973c). It applies only to states or counties in which fewer than half of the residents of voting age were registered to vote, or voted, in the Presidential elections *746 of 1964, 1968, or 1972. (See § 4(b), 42 U.S.C.A. § 1973b(b) [voting registration determined by Director of the Census].) The section requires that any redistricting or other change of voting procedures in those jurisdictions be cleared in advance either by the federal district court in Washington, D.C., or by the United States Attorney General. The usual practice is to submit a proposed change to the Civil Rights Division of the Department of Justice, after which the Attorney General has 60 days in which to interpose an objection.

Four California counties--Kings, Merced, Monterey, and Yuba--are covered by section 5. All have relatively small populations that include the assigned personnel of large military bases, who are unlikely to register to vote. Because objection by the Attorney General could result in costly delays in the electoral process, we ***398 **564 have taken special steps (which we shall describe) to avoid any possibility of disapproval with respect to the covered counties.

Department of Justice regulations explain that a change affecting voting is subject to disapproval under section 5 "if it will lead to a retrogression in the position of members of a racial or language minority group (i.e., will make members of such a group

worse off than they had been before the change) with respect to their opportunity to exercise the electoral franchise effectively," citing Beer v. United States (1976) 425 U.S. 130, 96 S.Ct. 1357, 47 L.Ed.2d 629 (see also Lockhart v. United States (1983) 460 U.S. 125, 103 S.Ct. 998, 74 L.Ed.2d 863). (28 C.F.R. § 51.54(a) (1991).) Particular attention is paid to whether the proposed change would comply with section 2. (28 C.F.R. § 51.55 (1991).) Thus, with respect to the four counties covered by section 5, our obligations are to avoid any worsening of the voting positions of racial or language minorities and to comply with section 2 itself.

2. Guidelines in Thornburg v. Gingles

The leading United States Supreme Court decision construing section 2 is Thornburg v. Gingles (1986) 478 U.S. 30, 106 S.Ct. 2752, 92 L.Ed.2d 25 (Thornburg), where the court upheld an African-American voter challenge to five multimember districts, from each of which the voters were to elect three to eight members of the North Carolina Legislature. The court pointed out that the 1982 amendment to section 2, newly prohibiting any voting procedure that "results" in abridgement of voting rights, "was largely a response to this court's plurality opinion in Mobile v. Bolden, 446 U.S. 55 [100 S.Ct. 1490, 64 L.Ed.2d 47] (1980), which had declared that, in order to establish a violation either of section 2 or of the Fourteenth or Fifteenth Amendments, minority voters must prove that a contested mechanism was *intentionally* adopted or maintained by state officials for a discriminatory purpose" (478 U.S. at p. 35, 106 S.Ct. at p. 2758, italics added).

*747 Referring to section 2(b)'s requirement that proof of a violation be "based on the totality of circumstances," the court quoted, from a Senate Judiciary Committee Report approving the amendment, a list of "typical factors" that might be probative. [FN8] These factors were derived principally from two cases arising in Texas and Louisiana respectively (id. at p. 37, fn. 4, 106 S.Ct. at p. 2759, fn. 4) and pertain largely to historical aspects of discrimination and racial polarization. "The Report stresses," says the court, "that this list of typical factors is neither comprehensive nor exclusive," and that "the question whether the political processes are 'equally open' depends upon ***399 **565 a searching practical evaluation of the 'past and present reality' ". [citation] and on a 'functional' view of the political process. [Citation.]" (id. at p. 45, 106 S.Ct. at p. 2763.)

FN8. The factors quoted by the court are as follows (478 U.S. at pp. 36-37, 106 S.Ct. at pp. 2758-2759):

" 1. the extent of any history of official discrimination in the state or political subdivision that touched the right of the members of the minority group to register, to vote, or otherwise to participate in the democratic process;

" 2. the extent to which voting in the elections of the state or political subdivision is racially polarized;

" 3. the extent to which the state or political subdivision has used unusually large election districts, majority vote requirements, anti-single shot provisions, or other voting practices or procedures that may enhance the opportunity for discrimination against the minority group;

" 4. if there is a candidate slating process, whether the members of the minority group have been denied access to that process;

" 5. the extent to which members of the minority group in the state or political subdivision bear the effects of discrimination in such areas as education, employment and health, which hinder their ability to participate effectively in the political process;

" 6. whether political campaigns have been characterized by overt or subtle racial appeals;

" 7. the extent to which members of the minority group have been elected to public office in the jurisdiction.

" Additional factors that in some cases have had probative value as part of plaintiffs' evidence to establish a violation are:

" 'whether there is a significant lack of responsiveness on the part of elected officials to the particularized needs of the members of the minority group.

" 'whether the policy underlying the state or political subdivision's use of such voting qualification, prerequisite to voting, or standard, practice or procedure is tenuous.' "

The court then turned to the African-American plaintiffs' claim that the use of "multimember, rather than single-member, districts in the contested jurisdictions diluted their votes by submerging them in a white majority, thus impairing their ability to elect representatives of their choice." (*Thornburg, supra*, 478 U.S. at p. 46, 106 S.Ct. at p. 2763, fn. 5.

omitted.) The court listed three "necessary preconditions" to the sustaining of such a claim:

"First, the minority group must be able to demonstrate that it is *sufficiently large* and *geographically compact* to constitute a majority in a single-member "748 district." (*Thornburg, supra*, 478 U.S. at p. 50, 106 S.Ct. at p. 2765, italics added.)

"Second, the minority group must be able to show that it is *politically cohesive*." (*Thornburg, supra*, 478 U.S. at p. 51, 106 S.Ct. at p. 2766, italics added.)

"Third, the minority must be able to demonstrate that the white majority votes sufficiently as a bloc to enable it ... usually to defeat the minority's preferred candidate." (*Thornburg, supra*, 478 U.S. at p. 51, 106 S.Ct. at p. 2766.)

Despite the court's formal reservation of the question whether these prerequisites are "fully pertinent" to a claim of vote dilution caused by "the splitting of a large and geographically cohesive minority between two or more multimember or single-member districts" (*Thornburg, supra*, 478 U.S. at pp. 46-47, fn. 12, 106 S.Ct. at pp. 2764-2765, fn. 12; cf. *id.* at p. 50, fn. 16, 106 S.Ct. at p. 2766, fn. 16), lower courts have assumed their applicability to claims of vote dilution by single-member districts (see *Jeffers v. Clinton* (F.D. Ark. 1989) 730 F.Supp. 196, 205; *Neal v. Coleburn* (E.D. Va. 1988) 689 F.Supp. 1426, 1435), and we likewise assume their applicability to the single-member districts that we propose.

We can avoid section 2 challenges to our new districts by eliminating the possibility of a minority group's proving any one of the three *Thornburg* prerequisites. The information from which our districts are drawn is furnished by the 1990 federal census, which tells us, as to each census tract, the total number of persons together with the numbers in particular categories of age, race, and Latino origin. [FN9] From that data, we can judge whether minority groups are "sufficiently large and geographically compact" to satisfy the first *Thornburg* prerequisite. The second and third prerequisites, however, depend on what analyses of election results would show about a minority's political cohesiveness and about White majority bloc voting. In this area, the federal census is of little help.

FN9. We use the word Latino to describe what the Census Bureau refers to as Hispanic.

4 Cal.Rptr.2d 379
 (Cite as: 1 Cal.4th 707, 823 P.2d 545, 4 Cal.Rptr.2d 379)

We have therefore drawn district lines so as to avoid either (1) unnecessary fragmentation of any sufficiently large, geographically compact protected minority group [FN10] into two or more districts, or (2) overconcentration of such a group in a single district. By thus preventing the dilution of the votes of any minority group that could qualify under the first *Thornburg* *749 prerequisite, we can eliminate the possibility of section 2 challenges regardless of whether a group could fulfill the second or third prerequisite. Accordingly, we turn to an examination of the first prerequisite.

[FN10] Throughout this report, the term minority, unless otherwise qualified, refers to "protected minority."

a. Geographic Compactness

We examine first the requirement that the minority be "geographically compact" (*Thornburg, supra*, 478 U.S. at p. 50, 106 S.Ct. at p. 2765). There is little case law interpreting this phrase. We believe that the key to its meaning lies in the view, expressed in *Thornburg*, that Congress intended the determination of a section 2 violation to "depend[] upon a searching practical evaluation of the "past and ***400 ***566 present reality" ... and on a "functional" view of the political process" (478 U.S. at p. 45, 106 S.Ct. at p. 2763, quoting from the Senate report).

The court in *Dillard v. Baldwin County Bd. of Educ.* (M.D. Ala. 1988) 686 F.Supp. 1459, seized upon this passage from *Thornburg* in holding that the prerequisite of geographical compactness was met by a minority group who lived within an irregular strip of land, just inland from Mobile Bay, which appears to be approximately 20 miles long and, at some points, less than a mile wide. As the *Dillard* court explained, "[t]he degree of geographical symmetry or attractiveness is ... a desirable consideration for districting, but only to the extent it aids or facilitates the political process.... [¶] ... For example, a district would not be sufficiently compact if it was so spread out that there was no sense of community, that is, if its members and its representatives could not effectively and efficiently stay in touch with each other; or if it was so convoluted that there was no sense of community, that is, if its members and its representative could not easily tell who actually lived in the district.... [B]ecause compactness is a

functional concept, the number and kinds of factors a court should consider may vary with each case, depending on the local geographical, political, and socio-economic characteristics of the jurisdiction being sued." (686 F.Supp. at p. 1466.)

We fully agree with this functional view of geographical compactness. Accordingly, in the context of statewide redistricting in California, particularly in rural areas where considerations of communication and access are of considerable importance, section 2 need not control formulation of plans where minority voters are not, functionally, geographically compact.

b. Size of Minority Group

Under *Thornburg's* first prerequisite, the minority group complaining of vote dilution must be not only "geographically compact" but also "sufficiently large ... to constitute a majority in a single-member district" *750 (*Thornburg, supra*, 478 U.S. at p. 50, 106 S.Ct. at p. 2765). The "majority" referred to has been widely interpreted to mean a majority of persons of voting age, rather than a majority of the entire population. (*Dickinson v. Indiana State Elections Bd.* (7th Cir.1991) 933 F.2d 497, 503 (*Dickinson*); *Romero v. City of Pomona, supra* 883 F.2d 1418, 1425; *Solomon v. Liberty County, Florida* (11th Cir.1990) 899 F.2d 1012, 1018 [rehg. en banc] (*Solomon*); *McDaniels v. Mehfoud* (E.D.Va.1988) 702 F.Supp. 588, 592 (*McDaniels*)). That interpretation is consistent with *Thornburg's* repeated references to "minority voters" (e.g., 478 U.S. at p. 50, fn. 17, 106 S.Ct. at p. 2767, fn. 17) and appears correct.

A majority of registered voters, on the other hand, is not a prerequisite to a section 2 claim. (*Dickinson, supra*, 933 F.2d at p. 503; *Solomon, supra*, 899 F.2d 1012; *McDaniels, supra*, 702 F.Supp. at p. 592.) As pointed out at an earlier stage of the *Solomon* case: "Minority voter registration figures are inherently unreliable measures in vote dilution cases because the very lack of minority political power responsible for the bringing of the section 2 action also may act to depress voter registration." (*Solomon v. Liberty County, Fla.* (11th Cir.1988) 865 F.2d 1566, 1574 [vacated on grant of reh. en banc].) But though not part of any threshold requirement, voter registration or turnout may be considered in fashioning a remedy that will enhance the minority group's opportunity to elect the candidate of its choice. (*Dickinson, supra*, 933 F.2d at p. 503.) However, we would note that there are difficulties in developing reliable minority registration data. [FN11]

FN11. Latino registration data are based on an analysis by private organizations of the number of persons with Hispanic surnames on the registration rolls. This is both underinclusive and overinclusive because of intermarriage between Latinos and non-Latinos and, also, the number of "Hispanic" names in the Filipino population, part of the Asian minority. In contrast, the data on Latino population comes directly from the Bureau of the Census.

Second, data separately presented to us by the Assembly and the Senate, purportedly concerning the same area, varied markedly, and, in some instances, dramatically, undermining our confidence in the accuracy of the data. We have serious reservations as to how much reliance we can place on data of uncertain provenance.

***401 **567 At least one court has considered not only age but citizenship in determining whether the minority group would constitute a majority of eligible voters within a district. (See Romero v. City of Pomona, *supra*, 883 F.2d 1418, 1425.) For several reasons we have assumed that citizenship would not be a factor in determining fulfillment of Thornburg's first prerequisite. Since an application for naturalization resembles voter registration in that both require individual initiative, lack of citizenship is arguably more akin to nonregistration than to underage as a measure of ineligibility to vote. Moreover, rejection of the dubious citizenship test theoretically results in conferring Thornburg standing on more minority groups than if the test were *751 accepted. Thus, district lines based on such rejection will more effectively preclude possibilities of section 2 claims.

Though we have not relied on voter registration or citizenship statistics in determining what groups are entitled to voter protection under Thornburg, we have occasionally considered such data in determining how best to divide up a minority group which cannot be accommodated in a single district in a way that will maximize the group's voting potential.

c. Political Cohesiveness: Multiple Minorities

The second Thornburg prerequisite to a section 2 claim is that the minority group seeking protection show that it is "politically cohesive." (Thornburg, *supra*, 478 U.S. at p. 51, 106 S.Ct. at p. 2766.) In an

abundance of caution we are assuming, as already explained, the political cohesiveness of any single minority group that meets the first prerequisite, i.e., that it is sufficiently large and geographically compact. The question of cohesiveness also arises, however, where two or three minority groups claim that together they could constitute the geographically compact majority of a district even though none is large enough to qualify separately. If the groups are politically cohesive, i.e., if they vote the same way, they are likely to be treated as a combined single group so long as the combined group fulfills the other Thornburg prerequisites. (Campos v. City of Baytown, Tex. (5th Cir. 1988) 840 F.2d 1240, 1244 [African-Americans and Hispanics treated as one minority group if cohesive as a whole]; see Romero v. City of Pomona, *supra*, 883 F.2d 1418, 1426-1427 [African-Americans and Latinos not combined because found not to be politically cohesive].)

Accordingly, in areas containing substantial numbers of more than one of the state's principal minority groups (African-American, Asian, and Latino) of which two or three combined, but no one group alone, would be large and compact enough to qualify under Thornburg, we have assumed political cohesiveness and endeavored to protect the combined group's voting potential in accordance with section 2.

d. Minority Influence Claims

A footnote in Thornburg warned that the court there had "no occasion to consider whether § 2 permits, and if it does, what standards should pertain to, a claim brought by a minority group that is not sufficiently large and compact to constitute a majority in a single-member district, alleging that the use of a multimember district impairs its ability to influence elections." (478 U.S. at pp. 46-47, fn. 12, 106 S.Ct. at pp. 2764-2765, fn. 12, italics in original.) Disregarding this suggestion that section 2 might require less than intradistrict *752 majority status for protection of a minority voter group, some courts have insisted on the majority requirement of the first Thornburg prerequisite as a "brightline test" that should be adhered to in "the interests of clarity and uniformity." (McNeil v. Springfield Park Dist. (1988) 851 F.2d 937, 944; accord, Brewer v. Ham (5th Cir. 1989) 876 F.2d 448, 455-456; Skorepa v. City of Chula Vista (S.D. Cal. 1989) 723 F.Supp. 1384, 1391; see ***402**568 Garza v. County of Los Angeles, *supra*, 918 F.2d 763, 770, fn. 2; Karlan, Undoing the Right Thing: Single-Member Offices and the Voting Rights Act (1991) 77 Va.L.Rev. 1, 31-32.)

4 Cal.Rptr.2d 379
(Cite as: 1 Cal.4th 707, 823 P.2d 545, 4 Cal.Rptr.2d 379)

The high court's recent decision in Chisom v. Roemer (1991) 501 U.S. 380, 111 S.Ct. 2354, 115 L.Ed.2d 348, however, contains a stronger recognition of the possibility of an "influence" vote-dilution claim by a minority voter group too small to constitute an intradistrict majority. In Chisom, the court sustained the right to challenge elections of state judges under section 2. The majority opinion, joined in by six justices, reasoned that the right to an equal opportunity "to participate in the political process and to elect representatives of their choice" (§ 2(b), 42 U.S.C. § 1973(b), italics added by the court) is a unitary right, and that judges are "representatives" within the meaning of section 2(b). (111 S.Ct. at p. 2365.)

The Chisom dissent argues that judges are not "representatives" and that section 2(b) confers two separate rights. Otherwise, says the dissent, "minorities who form such a small part of the electorate in a particular jurisdiction that they could on no conceivable basis elect representatives of their choice" would be entirely without section 2 protection." (Chisom v. Roemer, supra, 111 S.Ct. at p. 2371 (dis. opn. of Scalia, J.)) The majority replies in a footnote: "The dissent argues that our literal reading of the word 'and' [in section 2(b)] leads to the conclusion that a small minority has no protection against infringements of its right 'to participate in the political process' because it will always lack the numbers necessary 'to elect its candidate,' *post*, [111 S.Ct.] at 2371. This argument, however rests on the erroneous assumption that a small group of voters can never influence the outcome of an election." (*Id.* at p. 2365, fn. 24.)

In Armour v. State of Ohio (N.D. Ohio 1991) 775 F.Supp. 1044, the majority of a three-judge district court (28 U.S.C. § 2284), over a vigorous dissent, sustained a section 2 claim that the boundary between two single-member districts for election to the lower house of the Ohio Legislature diluted the vote of the plaintiff minority group regardless of whether the group would be large enough to form a majority in either district. In reaching this result, the majority relied on the foregoing footnotes in Thornburg and Chisom.

*753 Without undertaking a definitive resolution of the validity of section 2 "influence" claims, we recognize that their legal grounding is sufficiently strong to call for our using every reasonable effort to avoid their being asserted against our redistricting proposals. Accordingly, we have aimed to maximize the voting potential of a geographically compact minority group of any appreciable size even where it

would not constitute a majority in the particular district.

C. Population Equality

As noted at the outset of our report, the United States Supreme Court has required population equality of electoral districts as a matter of constitutional law. Separate tests are set out for state legislative districts and congressional districts.

1. State Legislative Districts

The United States Supreme Court has allowed substantial leeway in population equality as to state legislative districts. In Gaffney v. Cummings (1973) 412 U.S. 735, 93 S.Ct. 2321, 37 L.Ed.2d 298, a total variation of 7.83 percent (in districts for the Connecticut Legislature) was held constitutional on its face, with no need for state justification. When substantial justification is shown, the Supreme Court has allowed even greater variation. (See, e.g. Mahan v. Howell (1972) 410 U.S. 315, 93 S.Ct. 979, 35 L.Ed.2d 320.)

Aside from the federal constitutional limitations, Article XXI requires that "the population of all districts of a particular type shall be reasonably equal." This section, enacted after Reinecke IV, has been interpreted by the Attorney General of California as incorporating the more restrictive population requirements contained in Reinecke IV that the "population of senate ***403 **569 and assembly districts should be within 1 percent of the ideal except in unusual circumstances, and in no event should a deviation greater than 2-percent be permitted." (Reinecke IV, supra, 10 Cal.3d at p. 411, 110 Cal.Rptr. 718, 516 P.2d 6; see 64 Ops.Cal.Atty.Gen. 597, 613-615 (1981).) Since we have been directed by the Supreme Court to follow the Reinecke IV criteria, we have no occasion to determine whether this higher standard is also required by Article XXI. [FN12]

FN12. The Assembly has suggested that, perhaps, even a stricter standard of population equality should be considered because of the advent of extremely sophisticated computers allowing population divisions at the level of a single block. We find no support for this proposition for reasons which will be discussed in connection with congressional population equality, *post*. We do note, however, that a principal consultant relied upon by the

Assembly, Professor Bruce Cain, has elsewhere criticized even the *Reinecke IV* limits on population variance (plus or minus 2 percent) as being too strict: "[P]opulation equality is such a crude way of equalizing voters that an obsession with very small population deviations seems rather silly." (Cain, *The Reapportionment Puzzle* (1984) p. 59.) Similarly, Bernard Grofman, a consultant to the California Congressional Delegation, in recommending a relaxation of exact population requirements, has argued that Supreme Court rulings in this area are "unduly mechanistic." (Grofman, *Voting Rights, Voting Wrongs: the Legacy of Baker v. Carr* (1990) p. 34.)

*754 2. Congressional Districts

The federal constitutional standard for population equality among a state's congressional districts is far stricter than that applicable to districts for electing a state legislature. The populations of congressional districts must be equal "as nearly as is practicable." (*Wesherry v. Sanders* (1964) 376 U.S. 1, 7-8, 84 S.Ct. 526, 529-530, 11 L.Ed.2d 481.) That "standard requires that the State make a good faith effort to achieve precise mathematical equality. [Citation.] Unless population variances among congressional districts are shown to have resulted despite such effort, the State must justify each variance, no matter how small." (*Kirkpatrick v. Preisler, supra*, 394 U.S. 526, 530-531, 89 S.Ct. 1225, 1228-1229.) In *Kirkpatrick*, the high court invalidated an apportionment of Missouri's congressional districts with a maximum deviation of 5.97 percent. [FN13] The court rejected Missouri's attempted justifications as being ad hoc and "haphazard," and not applied in a systematic, uniform manner throughout the state. (*Id.* at p. 535, 89 S.Ct. at p. 1230.)

FN13. To calculate "maximum deviation," we begin with the population that each district would have if the districts were absolutely equal. The maximum deviation is the percentage of that theoretical population represented by the difference between the actual populations of the largest and the smallest district.

In *Karcher, supra*, 462 U.S. 725, 103 S.Ct. 2653, these principles were the basis for invalidating New Jersey congressional districts with a maximum

deviation of 0.6984 percent. The court first held, principally because of evidence of other plans with lower deviations, that the districts "did not come as nearly as practicable to population equality," and therefore, "the burden shifted to the State to prove that the population deviations in its plan were necessary to achieve some legitimate state objective." (*Id.* at p. 740, 103 S.Ct. at p. 2663.)

The court described how the state's shifted burden could be met. "Any number of consistently applied legislative policies might justify some variance, including, for instance, making the districts compact, respecting municipal boundaries, preserving the cores of prior districts, and avoiding contests between incumbent Representatives. As long as the criteria are nondiscriminatory [citation], these are all legitimate objectives that on a proper showing could justify minor population deviations. See, e.g., *755 *West Virginia Civil Liberties Union v. Rockefeller*, 336 F.Supp. 395, 398-400 (S.D.W.Va.1972) (approving plan with 0.78% maximum deviation as justified by compactness provision in State Constitution)." (*Karcher, supra*, 462 U.S. at pp. 740-741, 103 S.Ct. at pp. 2663-2664.)

The court stressed the necessity for specificity and consistency: "The State must ... show with some specificity that a particular**570 ***404 objective required the specific deviations in its plan, rather than simply relying on general assertions. The showing required to justify population variations is flexible, depending on the size of the deviations, the importance of the State's interests, the consistency with which the plan as a whole reflects those interests, and the availability of alternatives that might substantially vindicate those interests yet approximate population equality more closely." (*Karcher, supra*, 462 U.S. at p. 741, 103 S.Ct. at p. 2663.)

New Jersey's attempted justification of the challenged redistricting was held clearly inadequate. The only justification seriously advanced was preservation of minority voting strength, but that explanation applied to only two of the state's fourteen districts and could not justify the deviations of others. (*Karcher, supra*, 462 U.S. at pp. 742-745, 103 S.Ct. at pp. 2664-2667.)

We are satisfied that our proposed congressional districts comply with these *Karcher* guidelines. Our maximum deviation is only 0.49 percent, compared with almost 0.70 percent in *Karcher* itself, and 0.78 percent in the West Virginia reapportionment case that *Karcher* describes as "justified by compactness

provision in [the] State Constitution" (462 U.S. at p. 741, 103 S.Ct. at p. 2663). All of our proposed districts are fully, specifically, and consistently justified by the state policies expressed in the California Constitution (art. XXI) and in *Reinecke IV*, *supra*, 10 Cal.3d 396, 410-414, 110 Cal.Rptr. 718, 516 P.2d 6, or by the overriding federal policies implemented by sections 2 and 5 of the Act. We note *Karcher*'s examples of possible nondiscriminatory state justifications, "for instance, making districts compact [and] respecting municipal boundaries" (462 U.S. at p. 740, 103 S.Ct. at p. 2663) reflect our own *Reinecke IV* criteria (10 Cal.3d at pp. 411-412, 110 Cal.Rptr. 718, 516 P.2d 6).

The Democratic Congressional Delegation contends that their plan should be chosen over any rival plan because it achieves almost perfect population equality (a deviation of no more than 9 persons from the ideal district population of 572,308). We reject that contention. As Justice Stevens, who joined in the majority *Karcher* opinion, observed in his separate concurring opinion in that case, "the goal of perfect population equality is an inadequate method of judging the constitutionality of an apportionment plan." (*Karcher*, *supra*, 462 U.S. at p. 750, 103 S.Ct. at p. 2669 (conc. opn. of Stevens, J.)) *756 *Karcher* clearly permits the congressional districts that we propose, with a maximum deviation of less than 0.5 percent and specifically justified by legitimate, consistently applied state and federal policies.

Moreover, there is an affirmative policy reason for not insisting on virtually exact equality. The districts that we recommend are composed of entire census tracts. These tracts normally range from 2,000 to 6,000 persons in size and, as explained in *Reinecke IV*, "an effort has been made by the Census Bureau to make them homogeneous as to social characteristics and to use prominent natural or manmade geographical features as boundaries. Thus, following, rather than disregarding, census tracts will aid in establishing natural, well defined legislative districts and will aid in obtaining valid pertinent socioeconomic data about such districts." (*Reinecke IV*, *supra*, 10 Cal.3d at p. 413, 110 Cal.Rptr. 718, 516 P.2d 6, fns. omitted.) [FN14]

[FN14] To develop this point further, we note that the most common man-made feature used as a boundary is a major thoroughfare. Such arterials impede development of neighborhood ties across them. (One reason is that ties are often forged by adults who first become acquainted because their

children are playmates, and for safety reasons, children are often not permitted to cross arterials, at least when young.) Dividing census tracts unnecessarily is, thus, somewhat more likely to make it more difficult for neighbors to organize around or communicate about a shared concern with respect to their legislative representatives. We do not mean to suggest that census tracts are sacrosanct, but only that they are rational building blocks for districting.

The plans submitted to us with near-zero population deviations are based on census "blocks" instead of tracts. Formulating ***405 **571 districts on a block basis is enormously expensive. A block, as used by the Census Bureau, is just that--a block in a city or suburb. The approximately 6,000 census tracts in California are made up of about 400,000 blocks. The cost of computers, software, and experts to deal efficiently with this greater amount of data is exponentially higher than a comparable system in which the bulk of the redistricting work is done by census tracts. Indeed, the cost would be prohibitive for any private person or group having resources short of those available to the Legislature. [FN15]

[FN15] The Assembly, our staff was told, uses a mainframe computer at the California Institute of Technology. It has, we are sure, enormous capabilities, including vast data banks as to how small areas (such as a city block) vote, not only as to candidates, national and local, but even as to ballot initiatives such as Proposition 13. But its operation requires an advanced knowledge of technical computer language. The Assembly has had ample time--perhaps a decade--to perfect its system at a cost which must run into millions of dollars.

We, of course, had less than two months to set up a computer system and to evaluate other plans or produce our own. Most of the computer-related time we spent was in getting the data properly into our computer. Further, much of this time was getting block data (as contrasted with census tract data) into the machines. Then we discovered that a manipulation which would take a minute or less at the census tract level might take an hour at the block level. If we were to try to verify the accuracy of the assembly or congressional plan population statistics, it would have taken days of computer time,

and we would have been able to do little else.

*757 Thus, the result of insisting on an exactitude that requires formulation of districts by census blocks, instead of tracts, would be to limit the ability of many groups, including those representing minority voters, to participate meaningfully in the reapportionment process by presenting alternate redistricting plans, such as the one offered to us by the Mexican-American Legal Defense and Education Fund (hereafter MALDEF). Such limitation on community participation would undercut our duty to "afford all interested parties the opportunity to be heard" so that "[t]he court [will] be fully informed with respect to all of the possible criteria that might be adopted for reapportionment and with respect to all of the specific implementations of such criteria that might be ordered into effect." (Legislature v. Reinecke I (1972)] 6 Cal.3d [595] at pp. 601-602 [99 Cal.Rptr. 481, 492 P.2d 385].) (Reinecke III, supra, 9 Cal.3d at p. 167, 107 Cal.Rptr. 18, 507 P.2d 626, cited in Wilson v. Eu, supra, 54 Cal.3d 471, 473, 286 Cal.Rptr. 280, 816 P.2d 1306, as the basis for the court's direction that we hold public hearings.) This policy of maximum community input for any court-ordered plan, followed in 1973 as well as in 1991, clearly justifies, under Karcher, supra, 462 U.S. 725, 103 S.Ct. 2653, the minor deviations necessary to enable redistricting to be done on a reasonably exact census tract basis instead of a census block basis that would be prohibitively expensive for most interested persons and groups.

Widespread participation in the redistricting process is also an important policy to be furthered under the Voting Rights Act. The United States Attorney General has recognized this in the regulations for preclearance under section 5. Among the factors the Attorney General considers in determining whether to preclear a voting procedural change, such as redistricting, are the "extent to which the jurisdiction afforded members of racial and language minority groups an opportunity to participate in the decision to make the change" (28 C.F.R. § 51.57(c)) and the "extent to which the jurisdiction took the concerns of members of racial and language minority groups into account in making the change" (28 C.F.R. § 51.57(d)). The participation called for by these provisions should not be restricted for those unable to afford the enormous cost of unnecessarily exact redistricting. [FN16]

[FN16]. Our conclusion as to cost of using

block data reflects the present state of the art as we understand it. Future technological change could warrant a different result.

D. The State Constitution, Reinecke IV, and the Voting Rights Act

Under the supremacy clause of the United States Constitution (art. VI, cl. 2), the ***406 **572 Act (supra, 42 U.S.C. § 1973 et seq.) takes precedence over any state guidelines with which the Act conflicts. In the absence of such a conflict, however, the directions given to the Masters require that, to the *758 extent possible, we "be guided by ... the provisions of article XXI, section 1 of the state Constitution" and the guidelines of Reinecke IV.

These three sets of requirements constitute the foundation on which the redistricting plan is built. We have previously described the Act, the federal imperative. Here, we discuss the commands of the state, as expressed in the Constitution and by our Supreme Court, and their interrelationship with overriding national policy. Further, while the state criteria which we are directed to follow come from two sources--Article XXI of the Constitution and Reinecke IV, supra, 10 Cal.3d 396, 110 Cal.Rptr. 718, 516 P.2d 6, several of the Reinecke IV criteria, on close examination, simply express in different words the basic criteria contained in Article XXI. [FN17]

[FN17]. Two of the Reinecke IV criteria, use of census tracts and "nesting" (i.e. the combining of assembly seats to form senate districts) have no relation to Article XXI and are discussed elsewhere.

1. State Constitutional Requirements

Article XXI, an amendment to the state Constitution adopted by the people as Proposition 6 in June 1980, requires that each member of the Senate, the Assembly, Congress, and the Board of Equalization be elected from a single-member district (art. XXI, subd. (a)), that districts of each type be numbered consecutively from the northern boundary of the state to the southern boundary (art. XXI, subd. (d)), and that the population of all districts of a particular type "be reasonably equal" (art. XXI, subd. (b)). The first two of these provisions require no further discussion. We have previously dealt with the federal constitutional requirements of population equality.

The remaining two requirements of California's Article XXI are central to our redistricting responsibility and require further discussion:

"(c) Every district shall be contiguous."

"(e) The geographical integrity of any city, county, or city and county, or of any geographical region shall be respected to the extent possible without violating the requirements of any other subdivision of this section [i.e., contiguity and population equality]."

To determine more specifically what was intended by these two provisions, we turn to the Ballot Pamphlet analysis and arguments to the voters for the statewide election of June 3, 1980. Such material is often relied upon in construing constitutional provisions. (See *759 Delaney v. Superior Court (1990) 50 Cal.3d 785, 802-803, 268 Cal.Rptr. 753, 789 P.2d 934 [ballot arguments are accepted sources from which to ascertain voters intent and intent of voters governs interpretation of constitutional provisions enacted by them]; White v. Davis (1975) 13 Cal.3d 757, 775, 120 Cal.Rptr. 94, 533 P.2d 222 [ballot argument identifies the principal "mischiefs" at which the constitutional amendment is directed].)

a. Contiguity

The Legislative Analyst's analysis of Proposition 6, by which Article XXI was adopted, described the measure as providing that "[a]ll districts shall be adjoining." The ballot argument in favor of Proposition 6 added: "*Contiguous districts.* Proposition 6 would require that districts be composed of adjacent territory and not widely separated areas. It would also help deter odd-shaped districts which join distant communities only by corridors along beaches, highways and waterways." (Ballot Pamphlet, Proposed Amends. to Cal. Const. with arguments to voters, Primary Elec. (June 3, 1980).)

b. Geographical Integrity

The Legislative Analyst's Analysis stated that the measure provided that "[w]here possible, the geographical region of a city or county shall not be divided among different districts." The ballot argument favoring **573 ***407 the proposition stated: "[Proposition 6] requires preservation of the integrity of cities, counties, and geographic regions.... [P]roposition 6 would reduce abuses by requiring the Legislature to follow these rules: *Respect city and county boundaries.* This rule would prevent the irrational division of cities for purely partisan

purposes. It would help protect minority communities from being carved up just to dilute their votes. And it would help maintain local control by giving cities and counties effective representation in the Legislature." (Ballot Pamphlet, analysis of Prop. 6 by Leg. Analyst as presented to voters, Primary Elec. (June 3, 1980), italics in original.)

The ballot arguments opposing the proposition asked, "Why is not 'geographic regions' defined?" and questioned whether the provision concerning the geographical integrity of city and county boundaries would "water down" the provision concerning "equal population:" "[W]ill protecting the integrity of cities and counties elasticize the meaning of 'reasonably equal'?" (Ballot Pamphlet, Proposed Amends. to Cal. Const. with arguments to voters, Primary Elec. (June 3, 1980).) The proponents responded: "City and county boundaries can be ignored *only if necessary* to comply with the equal population requirement. That is how Proposition 6 will prevent cities and minority communities from being arbitrarily divided to gain partisan advantage or to draw 'safe' districts for incumbents." (*Ibid.*)

*760 2. The Reinecke IV Requirements

As noted, the Masters have also been instructed by the Supreme Court to consider the following criteria used by the Special Masters and accepted by the court in 1973:

"1. As required by the federal Constitution, the districts in each plan should be numerically equal in population as nearly as practicable, with strict equality in the case of congressional districts [citation].... The population of senate and assembly districts should be within 1 percent of the ideal except in unusual circumstances, and in no event should a deviation greater than 2 percent be permitted.

"....."

"2. The territory included within a district should be contiguous and compact, taking into account the availability and facility of transportation and communication between the people in a proposed district, between the people and candidates in the district, and between the people and their elected representatives.

"3. Counties and cities within a proposed district should be maintained intact, insofar as practicable. [Citations.]

"4. The integrity of California's basic geographical

regions (coastal, mountain, desert, central valley and intermediate valley regions), should be preserved insofar as practicable.

"5. The social and economic interests common to the population of an area which are probable subjects of legislative action, generally termed a 'community of interest' [Citation.] should be considered in determining whether the area should be included within or excluded from a proposed district in order that all of the citizens of the district might be represented reasonably, fairly and effectively. Examples of such interests, among others, are those common to an urban area, a rural area, an industrial area or an agricultural area, and those common to areas in which people share similar living standards, use the same transportation facilities, have similar work opportunities, or have access to the same media of communication relevant to the election process.

"[¶] ... It is clear that in many situations county and city boundaries define political, economic and social boundaries of population groups. Furthermore, organizations with legitimate political concerns are constituted *761 along political subdivision lines. Therefore, unnecessary division of counties and cities in reapportionment districting should be avoided." (*Reinecke IV, supra*, 10 Cal.3d at pp. 411-412, 110 Cal.Rptr. 718, 516 P.2d 6, fn. omitted.)

"As to all of the recommended criteria, their applicability, priority and scope, other ***408 **574 than population equality, depend on circumstances indigenous to the area under consideration. To the extent required by the federal Constitution, population equality controls." (*Reinecke IV, supra*, 10 Cal.3d at p. 414, 110 Cal.Rptr. 718, 516 P.2d 6.)

3. Interrelationships Between Article XXI and Reinecke IV Criteria

Article XXI, adopted in 1980, the *Reinecke IV* (*supra*, 10 Cal.3d 396, 110 Cal.Rptr. 718, 516 P.2d 6) guidelines employed by the Masters and adopted by the Supreme Court in 1973, and the imperatives of the Act are clearly complementary. Here we group the state requirements and guidelines together for comment, followed by a discussion of their relationship to the Act.

a. Population Equality

The requirements of the United States Constitution as interpreted by the United States Supreme Court are, of course, controlling, and we have discussed these requirements above.

b. Contiguity, Geographic Integrity, Community of Interest and Compactness

These four criteria all are addressed to the same goal, the creation of legislative districts that are effective, both for the represented and the representative. The constitutional requirement of "contiguity" is not an abstract or geometric technical phrase. It assumes meaning when seen in combination with concepts of "regional integrity" and "community of interest." Thus, in the ballot argument concerning "contiguous districts," the proponents talked of "adjacent territory and not widely separated areas" and the "preservation of the integrity of geographic regions." The argument criticized "odd-shaped districts" connected only by "corridors along beaches, highways and waterways." In more detail, the Special Masters in 1973 recommended the preservation of the "integrity of California's basic regions (coastal, mountain, desert, central valley and intermediate valley regions)...." (*Reinecke IV, supra*, 10 Cal.3d at p. 412, 110 Cal.Rptr. 718, 516 P.2d 6.) "The territory included within a district should be contiguous and compact, taking into account the availability of transportation and communication." (*Id.* at p. 411, 110 Cal.Rptr. 718, 516 P.2d 6.) In addition, "social and economic interests common to the population of an area [e.g.] an urban area, a rural area, an industrial area or an agricultural area" (*Id.* at p. 412, 110 Cal.Rptr. 718, 516 P.2d 6) should be considered.

*762 From this we conclude that districts should be contained, insofar as possible, wholly within one of the major geographic regions of the state. While "geographic regions" is not further defined in the Constitution, the acceptance by the Supreme Court of the Special Masters' definition is compelling. We believe, at a minimum, this requires recognition of the division between Northern and Southern California by the Tehachapi Mountains and of such major regions as the San Joaquin and Sacramento Valleys, the coastal areas of Northern and Central California, and the Mojave and other desert areas east of the Sierra Nevada and north of the San Gabriel Mountains.

c. City and County Boundaries and Community of Interest

Similarly, the state Constitution's inclusion of the "geographical integrity of any city, county, or city and county" is paralleled by the 1973 Special Masters' finding that "in many situations county and city boundaries define political, economic and social boundaries of population groups." (*Reinecke IV,*

supra, 10 Cal.3d at p. 412, 110 Cal.Rptr. 718, 516 P.2d 6.) In the context of both Article XXI and *Reinecke IV* this means that districts must have some reasonable "functional" compactness, in the sense that we have discussed above in our analysis of *Thornburg* and the Act. Compactness does not refer to geometric shapes but to the ability of citizens to relate to each other and their representatives and to the ability of representatives to relate effectively to their constituency. Further, it speaks to relationships that are facilitated by shared interests and by membership **575 ***409 in a political community, including a county [FN18] or city. [FN19]

FN18. We think it is of some significance that many of the Latino Coalition appearances at our hearing were representing coalition committees of one or another county--e.g. Stanislaus County. (Examples of this sort could be multiplied endlessly.) It underscores that county lines have significance in terms of political organization and activities, the values that Article XXI is designed to protect.

FN19. We must note that in connection with city boundaries a problem that faced the Special Masters in 1973 still exists today. As reported in *Reinecke IV* (10 Cal.3d at pp. 413-414, 110 Cal.Rptr. 718, 516 P.2d 6): "Some cities have exceedingly irregular boundaries with an odd assortment of 'fingers' and 'peninsulas' jutting out from the basic part of the city. In many such cases, the boundaries as of the date of the census do not reflect the present boundaries or what they are likely to be during the balance of the decade. Often census tract boundaries do not correspond exactly with the boundaries of such cities." In a footnote, the 1973 Special Masters noted that: "[i]n many instances, a single census tract has small portions of two cities in it." (*Id.* at p. 414, fn. 9, 110 Cal.Rptr. 718, 516 P.2d 6.) Our solution has been the same as the 1973 Special Masters: "In such instances, census tract boundaries which preserve the bulk of the city in one district have been followed even though it resulted in trimming off small peninsulas or other such extensions of territory." (*Id.* at p. 414, 110 Cal.Rptr. 718, 516 P.2d 6.) In this way, we have preserved the geographical integrity of various cities, although we have not always

followed the literal boundaries as they existed in 1988, which we understand to be the boundaries used by the Census Bureau in computing populations.

There is one possible conflict between the Act and Article XXI involving cities: where a geographically compact minority group is located partly *763 within and partly without a city. (The southern part of Sacramento is an example.) In some areas of California city annexations are a common occurrence; thus it is possible that minority areas remain divided either by intent or by effect, thus indirectly diluting the vote of the affected minority groups. In areas where such a situation exists, and where a minority influence district could be created, we have given precedence to keeping geographically compact minority groups together rather than maintain city boundaries.

4. Interrelationships Between State Criteria and the Voting Rights Act

We find no conflict between the Act and the above state criteria. Indeed, quite the contrary. As has already been noted, the Act protects only "geographically compact" minority groups. The major divisions of the state as we have defined them above divide no such minority groups. (The boundary mountain ranges, for example, are virtually unpopulated areas with few roads crossing them; 50 to 100 miles separates populated areas on either side of these ranges.) Similarly, the values expressed in the concept of contiguity, community of interest, and respect for local government boundaries--the concept of "functional compactness"--is completely consistent with the concept of "geographically compact" minority districts. Indeed, use of these criteria reinforces the Act's guarantee to minority groups to have an equal opportunity "to participate in the political process" (§ 2(b), 42 U.S.C. § 1973(b)). As suggested above, political effectiveness can be enhanced by membership and participation in community affairs: candidates for public office can be recruited and nurtured, local media may be better utilized (including the foreign language press), grassroots organizing and campaigning are more viable. As suggested in the June 1980 ballot arguments in favor of Article XXI, use of these criteria can avoid the creation of "districts that are confusing, unfair and unrepresentative."

In sum, we find the criteria underlying the drawing of district boundaries, i.e., criteria found in the

federal and state constitutions, in the Act, and in the decision of the California Supreme Court in Reinecke IV, supra, 10 Cal.3d 396, 110 Cal.Rptr. 718, 516 P.2d 6, not only reconcilable, but compatible. The criteria have guided our deliberations and informed our decisions.

*****410 **576 E. Combining Assembly Districts to Form Senate Districts**

Another criterion from Reinecke IV is as follows:

"6. State senatorial districts should be formed by combining adjacent assembly districts, and to the degree practicable, assembly districts should be *764 used as congressional district boundaries." (Reinecke IV, supra, 10 Cal.3d at p. 412, 110 Cal.Rptr. 718, 516 P.2d 6.)

"The resulting legislative districts [which pair assembly districts to form senate districts] will be more comprehensible to the electorate and the task of administering elections would be considerably simplified, thus saving money and ensuring greater accuracy." (Reinecke IV, supra, 10 Cal.3d at p. 413, 110 Cal.Rptr. 718, 516 P.2d 6.)

We find these conclusions as persuasive in 1991 as our predecessors did in 1973. Further, the concept of "nesting" adjacent assembly districts to form senatorial districts has not posed any Act problem. While we can imagine circumstances in which this might occur, in our plans it did not. We have so drawn the senatorial districts.

III. WHY WE REJECT OTHER PLANS

Complete plans for each legislative body were submitted by seven different participants: the Independent Panel on Redistricting (established by the Governor); the Governor (containing modifications in certain areas of the Independent Panel submission); MALDEF; the Minority (Republican) Caucus of the Assembly for the Assembly, the Senate, and the Democratic Congressional Delegation; and the legislative bodies themselves for their respective houses (the Assembly and Senate, as parties and the Democratic Congressional Delegation as to congressional plans.) In the case of both the Assembly and the congress, three plans were submitted. Thus, we received 22 statewide plans in all, including 3 for the Board of Equalization that are treated separately below. As previously noted, we do not recommend any of them for adoption.

We discuss briefly our reasons below. First, however, proponents urge that special deference be given to the various plans passed by the Legislature but vetoed by the Governor. It is true that some federal cases have given special credence to this argument in the context of federal judicial deference to state policy (see, e.g., Upham v. Seamon (1982) 456 U.S. 37, 102 S.Ct. 1518, 71 L.Ed.2d 725; McGhee v. Granville County, N.C. (4th Cir.1988) 860 F.2d 110, 115); but see, e.g., Giarza v. County of Los Angeles, supra, 918 F.2d 763, 776, taking a contrary position). However, our Supreme Court rejected this position in Legislature v. Reinecke I (1972) 6 Cal.3d 595, 99 Cal.Rptr. 481, 492 P.2d 385 (Reinecke I), refusing to give deference to "plans that are at best truncated products of the legislative process" (6 Cal.3d at p. 602, 99 Cal.Rptr. 481, 492 P.2d 385). Thus, *765 pursuant to controlling state law, we have evaluated the legislative submissions in the same manner as other submissions. [FN20]

FN20. Even if we were to give special consideration to the product of the truncated legislative process, the flaws, discussed below, are so substantial that we would still be required to reject the plans.

The Assembly passed three plans, each vetoed by the Governor, and submitted all three plans for our consideration. The Speaker of the Assembly made a presentation at our hearings and candidly explained that the reason for having three plans was that two of them represented an effort to obtain either a legislative compromise (an attempt to get certain Republican members of the Assembly to join in a veto override) or a gubernatorial compromise (an attempt to get the Governor to sign rather than veto one of the plans). We appreciated the candor and understand the dynamics of political compromise (albeit unsuccessful in this instance). However, the submission of three plans, each with calculated partisan political consequences (the details of which are unknown) creates a severe dilemma for us. We have no principled way to choose between the plans, especially knowing that ***411. **577 we would be endorsing an unknown but intended political consequence by the choice we make. For this reason alone we would feel compelled to reject the plans.

However, there is a stronger reason for rejecting the plans. We are charged with evaluating plans on the standards of the Act, the requirements of Article XXI of the state Constitution, and the criteria in Reinecke IV, supra, 10 Cal.3d 396, 110 Cal.Rptr. 718, 516 P.2d

6. As to the Act, we have not analyzed the Assembly plans in sufficient detail to conclude whether or not they comply. [FN21] (Other parties have criticized the plans as being, at best, a minimal compliance with the spirit of the Act.)

[FN21] As explained in our analysis of the Act, there are many unanswered questions as to how the Act applies to the situation with which we are dealing. We do not believe it would be useful to deal with the Assembly plans in detail with respect to the Act, because we have even more substantial problems with their compliance with the other criteria we are required to follow.

Whatever the case, we do not believe the plans submitted comply with the Article XXI and *Reinecke IV* (supra, 10 Cal.3d 396, 110 Cal.Rptr. 718, 516 P.2d 6) requirements of the integrity of geographic regions or contiguity as we interpret them. [FN22] Even a glance at the maps shows many misshapen districts which bypass contiguous populated territory to join distant areas of population together--in some instances without adequate roads or other means of communication. In many instances these districts are in areas where the Act has no practical impact, *766 and no reasons are offered to explain the necessity of such departures from the Article XXI or *Reinecke IV* criteria.

[FN22] The districts created by these plans would also be particularly unsuitable as a basis for nesting in the formation of senate districts, an additional *Reinecke IV* guideline.

Two specific examples of the violation of Article XXI will suffice. In what the Assembly refers to as "Plan A," District 15 ranges from eastern San Joaquin County and, bypassing Stockton, crosses through a narrow roadless section in the Sacramento River Delta region and over Mount Diablo to take in Walnut Creek and Orinda, just to the east of Oakland. In what is referred to as "Plan B," District 5 consists of the northern part of Sacramento County, Placer County and the Lake Tahoe basin. It then goes down the east side of the Sierra Nevada and crosses into Madera County over the crest of the Sierra Nevada where no road exists. The populated area of Madera County is approximately 130 miles south of the other populated areas of the district. [FN23]

[FN23] We also note that Madera County is 34.5 percent Latino, and has neighboring counties similarly populated with Latinos. However, the populated areas approximately 130 miles to the north with which Madera is joined have almost no minority populations.

In the absence of a cogent explanation of the necessity for formation of these particular districts, we believe they are contrary to the constitutional requirements of Article XXI. We would be unable to recommend plans containing them under any circumstances. [FN24]

[FN24] As noted, these are only two of many examples. Cogent justification of many other districts with similar bizarre configurations in these plans would be necessary before we would be able to recommend them.

The submission of the Democratic Congressional Delegation suffers the same defects as do the plans submitted by the Assembly. First, three different plans, each with intended partisan consequences, were passed by the Legislature but vetoed by the Governor. All three were submitted to us leading to the same problem described above in connection with the Assembly plans. Second, the violations of Article XXI are even more egregious than those of the Assembly plans. One example will suffice. One congressional district (Dist. 21, "Plan B") starts, as best we could tell, [FN25] somewhere north of Salinas, makes ***412 **578 its way circuitously to the northern fringes of the City of Ventura, then crosses into the San Joaquin Valley to take in part of Bakersfield, and finally comes to rest in the Mojave Desert at the San Bernardino *767 County line. Thus, one district takes in parts of almost every major geographical region of the state without even a hint of justification offered. [FN26]

[FN25] We use the phrase "as best as we could tell" because the maps accompanying the congressional plans were extraordinarily difficult to read and set out each district separately without showing the interrelation between districts. Moreover the submission was made at the last possible moment, so that we had very little time to examine the

plans before the public hearings. (Our rules urged that submissions be made as soon as possible.)

FN26. We stress, as with the Assembly plans, the example described is merely one of many examples of districts which do not comply with Article XXI, for which noncompliance no justification has been offered.

The submission of the Senate, a bipartisan effort, was closer to being acceptable than either the Assembly or congressional submissions. FN27 We ultimately rejected the plan for several reasons, including but not limited to problems with whether the configurations were suitable for "nesting;" the peculiar configuration of several districts, such as Senate-proposed District 2 in the Sonoma and Solano County area. We also have a different assessment as to whether Senate-proposed Districts 9 and 12 complied sufficiently with the Act. FN28 Even though we did not adopt the Senate plan, a number of districts proposed by us are similar, at least in broad outline, to those proposed by the Senate.

FN27. The presentation was also much clearer than, for example, that of the Democratic Congressional Delegation and included maps that showed, plainly, the interrelationship of the districts proposed by them.

FN28. Our differences as to the Senate's proposed District 9 are obvious by examining how we treated the same area in our recommended plan. In the case of the Senate's proposed District 12, though the Senate stressed its desire to comply with the Act, it started the district in Stanislaus County (presumably because the present incumbent of District 12 lives there). Since Stanislaus County--as well as Merced County immediately to the south--has relatively few Latinos compared to areas further to the south, the senate could not construct a senate district which even came close to a majority seat in Latino population. In contrast, we centered our district in the San Joaquin Valley on areas with more Latino population and, thus, were able to construct a district that had over 50 percent

Latino population.

We also conclude that we cannot accept plans submitted by others. The Governor's Independent Commission plan has much to recommend it, and several members of the commission are known to us as being fair-minded and public-spirited citizens who would try to do the best job possible without political favoritism. We would have been tempted to accept the plans submitted by the commission if we did not feel that the plans were inadequate in the treatment of minority communities. This aspect of the commission plans was the subject of substantial criticism by minority groups and by representatives of both the Democratic and Republican parties. The Governor's amendments attempted to correct these problems (and constituted, in our view, a tacit admission of the problem), but fell short of what we felt was appropriate.

The MALDEF plans also have attractive elements, and we used some of the specific treatments of areas as a guide to our own construction of *768 districts. FN29 We disagree, ultimately, as to the extent to which Article XXI could be ignored in the quest to build minority districts (such as crossing mountain ranges in order to obtain additional minority population) and felt that the treatment of nonminority areas in their plans was not well thought out. FN30

FN29. Our Assembly District 79 is almost the same as the one proposed by MALDEF.

FN30. We do not mean this as a criticism of the motives of MALDEF in submitting complete statewide plans. Since the entire focus of the MALDEF effort was on creation of Latino districts, it is not surprising that its districting in nonminority areas has the flavor of being an afterthought.

Finally, the Assembly Minority Caucus submitted a complete plan for each legislative body. Both the written and oral presentations were clear and were persuasive as to the merits of the plans. However, problems existed with the details of a number of the districts proposed. Since the plans were submitted to us late in the process and had not received any public comment, we were concerned that they might have political consequences unknown to us which we would not detect without the input of other interested parties. So, in ***413 **579 the end, we felt it more

appropriate to develop our own plans.

IV. THE PROCESS USED IN DRAWING PLANS

Our first step, for both congressional and state legislative districts, was to divide the state into three major geographic regions. The first division was between Northern and Southern California. Our second division was between a coastal and an interior region in Northern California. For both congressional and legislative districts the precise division chosen was designed to produce a whole number of congressional or senate districts. The division between Northern and Southern California for Congress was possible using whole counties. By including Kern County in Northern California [FN31] and Inyo and San Luis Obispo counties in Southern California, [FN32] it was possible to assign precisely 21 congressional districts to Northern California and 31 to Southern California. The division for legislative districts was similar. However, because the population required for 16 Senate districts was slightly less than that required for 21 congressional districts, Kern County *769 was divided by a line through the Tehachapi Mountains. [FN33] With the exception of Solano County the division of the coastal and interior regions of Northern California was done along county lines, which follow the coastal mountain ranges. Without part of Solano County, the other coastal counties do not have quite enough population to form 12 congressional districts or 9 senate districts. Thus, Solano County, which geographically is partly in the coastal region and partly in the interior, was divided to obtain the requisite population. [FN34]

[FN31] Kern County is split by the Tehachapis and part of the county is in the Mojave Desert. However, over 80 percent of the population of the county is in the San Joaquin Valley.

[FN32] The transportation links of sparsely populated Inyo County are almost entirely to the south, and it is part of the desert regions east of the Sierra Nevada. San Luis Obispo County is midway between Los Angeles and San Francisco and could be classified either as a Northern or Southern California county. However, the bulk of its population is in the south part of the county, and a wide area of the northern part of the county and the adjacent part of southern Monterey County is very lightly populated. (San Luis Obispo

is also part of the Los Angeles-based Second District of the Court of Appeal.) Since inclusion of the county in Southern California allowed a precise division of population for districting purposes, we believe this classification is justified.

[FN33] Although a county was divided, a major geographical region--the Mojave Desert area--was left intact. Thus, this division complies equally well with the requirements of Article XXI.

[FN34] Solano County is adjacent to the Sacramento River where the river breaks through the Coastal Range and empties into San Francisco Bay. The division of Solano County was somewhat different for congressional and legislative districts because of differing population balance requirements. For legislative districts, the division was to include only the Vallejo area in the coastal region, which is the most natural division of the county. Because somewhat more population was required in the coastal region for congressional purposes, it was necessary to include Fairfield and part of Vacaville in this region.

Once the major geographic regions were determined, further division of each region into actual districts proceeded generally in the following manner. First, districts in areas containing sufficient numbers of geographically compact minority populations were drawn to maximize their "ability to elect representatives of their choice." (*Thornburg, supra*, 478 U.S. 30 at p. 42, 106 S.Ct. 2752 at p. 2761). [FN35] Then, the remaining areas were drawn, starting from the borders of each region so as to respect the geographical integrity of counties and cities [FN36] and in a manner which provided ***414 **580 "functional" contiguity. [FN37] Generally speaking, we found that proceeding in this order presented no difficulties. Perhaps the major exception occurred in the urban part of Los Angeles County. Having first constructed Latino and African-American congressional and state legislative districts, [FN38] which occupied a considerable part of the middle of the south-central and eastern parts of the county, the remainder of the districts allocated to Los Angeles County had to *770 be constructed around the periphery; in some instances they became rather elongated. [FN39]

FN35. This included the special steps we took with respect to counties covered by section 5 of the Voting Rights Act which we describe shortly.

FN36. As discussed elsewhere, we preserved cities, to the degree feasible, by use of census tracts that constituted the core of each city. But in a number of instances this meant a small deviation from the city lines, at least as they existed in 1988. In Los Angeles County, in addition to following city boundaries to the degree feasible, we used the boundaries of the statistical areas prepared by the Los Angeles County Regional Planning Commission as a guide to divisions within the City of Los Angeles and for groupings of smaller cities into districts.

FN37. See our previous discussion of this requirement of Article XXI. In Southern California, we also tried to protect the integrity of the desert regions east of the Sierra Nevada.

FN38. A total of seven congressional seats and eleven assembly seats was constructed in this minority area.

FN39. Our proposed Assembly District 60, part of which is squeezed between Latino Assembly District 58 and the Orange County border, is an example where we could not avoid this effect.

A particular problem exists with Kings, Merced and Monterey Counties because of the requirement of preclearance by the United States Attorney General under section 5 of the Voting Rights Act. [FN40] As we recited in our procedural history, we are acutely aware that very little time will occur between the consideration by the Supreme Court of our recommendations and the 1992 Primary Elections; any delay in implementation of plans for districts would not only be very costly but would also be disruptive of the representative process in the state. In order to make it more likely that these districts would not be challenged by the United States

Attorney General, we constructed districts in these areas that require preclearance on the basis of a more expansive interpretation of the Act, which required more subordination of California law than would otherwise have been the case. [FN41]

FN40. A fourth county subject to preclearance is Yuba County located in the Sacramento Valley and the foothills of the Sierra. Yuba is the smallest of the counties subject to preclearance and, like the other counties, is the site of a large military installation--Beale Air Force Base. Yuba County has very few protected minorities, far fewer than the state average. The same is true of the counties that surround it. Therefore, we could do nothing with respect to Yuba County so as to better comply with the Act.

FN41. These districts will be more particularly described in a subsequent section.

V. PLANS RECOMMENDED FOR ADOPTION

A. Assembly Plan

1. In General

Every assembly district in the state consists of entire census tracts and each district varies by less than 1 percent from the ideal size of 372,000 persons. A computer-generated map showing the various districts proposed by us is set out as part of Appendix One of our report. The population of each proposed district is set out in Appendix Two. A listing of the census tracts contained in each proposed district is set out in Appendix Three.

2. North Coastal Region Districts

The North Coastal Region is entitled to 18 assembly districts. *Districts 1, 6 and 7* constitute the area north of the Golden Gate and the Carquinez Strait. *District 1* consists of the territory known as the Redwood *771 Empire, including all of Del Norte, Humboldt, Mendocino and Lake Counties and Sonoma County north of Santa Rosa, the most rural area of the county. *District 6* consists of all of Marin County and the adjacent semisuburban areas of Petaluma and Rohnert Park in Sonoma County. *District 7* includes Santa Rosa and the town of

Sonoma, all of Napa County and Vallejo, immediately to the south. Vallejo is the part of Solano County included within the North Coastal Region. Overall, the division of this area is quite similar to that which was recommended by the 1973 Special Masters.

***415 **581 *Districts 12 and 13* constitute all of San Francisco and a very small part of adjacent San Mateo County needed to achieve population equality. We spent considerable time considering how to divide San Francisco so as to protect minority influence in the resulting districts. San Francisco has a large Asian community and smaller Latino and African-American communities. However, the populations of minorities are not concentrated in a single area. [FN42] We considered two main alternatives for creating an Asian influence district, one connecting "Chinatown" with Asian areas in the Sunset and Richmond districts and part of the southern fringe of the city; and the other, which we finally adopted as *District 12*, did not include "Chinatown" but did include more of the southern fringe and a small part of heavily Asian Daly City. Both had about the same percentage of Asians, and approximately the same amount of Asian registration. [FN43] The one we chose, however, was more suited for pairing (for purposes of creating a senate district) with the neighboring assembly district in San Mateo County which also has a substantial number of Asians. [FN44] *District 13*, the other San Francisco district, includes most of the Latino and African-American population of the city and is almost 51 percent minority in population.

[FN42] Further, to the degree that we could determine, the level of registration for Asians, the largest single minority, is extremely low. Finally, although "non-Latino" whites constitute minority of the population of the city, they are disproportionately represented in the over-18 population and also do appear to be registered in disproportionate numbers.

[FN43] *District 12*, as we constitute it has 35.9 percent Asians and 57.3 percent total minorities.

[FN44] We were unwilling to extend a long arm a block or so wide for the several miles between the Richmond district and "Chinatown" (as did the Senate) in order to

bring these two areas into the same district since it would be contrary to Article XXI. Further, "Chinatown" appears to have by far the lowest ratio of Asian registration to Asian population of any Asian area in the city.

Districts 14 and 16 encompass the substantial African-American population in Alameda and Contra Costa Counties adjacent to the eastern shore of San Francisco Bay. *District 16* includes much of Oakland plus the City of Alameda. It has long had an African-American member of the Assembly, has 35.7 percent African-American population and has a substantial Latino and *772 Asian population as well. As a result it has over 66 percent minority population. *District 14* consists of Richmond, San Pablo and El Cerrito in Contra Costa County and Berkeley, Albany and some of the northern part of Oakland. It is 29.1 percent African-American (and is over 52 percent in total minority population) in an area where African-American candidates have often done well. [FN45] A number of residents of Richmond expressed concern about the possibility of being linked with Oakland because they have competing ports and thus may have a legislator with divided loyalties. We acknowledge this concern, but believe the recommended district is, nevertheless, preferable. Maritime concerns are largely a matter of federal law, and we have kept Richmond in a congressional district separate from Oakland. Further, the Contra Costa part of this district is substantially more populous than the part of Oakland included within it. The current assembly districts (and those proposed by the Assembly) divide this African-American population between two districts and no African-American has ever been elected from either. Thus, in view of the requirements of the Voting Rights Act we believe that the only proper solution is to keep this African-American population intact within one district.

[FN45] Berkeley, the city in the proposed district which has the smallest percentage of African-Americans, has had two African-American mayors in recent years, and the member of the Board of supervisors for the area which encompasses the Alameda County part of the district is currently an African-American.

Districts 11, 15, 18 and 20 encompass the remainder of the counties of Alameda and Contra Costa.

District 11 lies on or near San Pablo Bay, Carquinez Strait or Suisun Bay from Pinole to Antioch. The largest city is Concord. This area is functionally **582 ***416 compact and has many industries related to the bordering bays. *District 15* includes the interior parts of Contra Costa and Alameda Counties (i.e., the area located east of the East Bay Hills) including Lafayette, Walnut Creek, San Ramon, Dublin and Livermore. The areas are linked by the Interstate 680 freeway. Pleasanton had to be divided, however, because of population equality reasons. [FN46] *District 18* consists of San Leandro, Hayward, Union City and part of Pleasanton, all in Alameda County. *District 20* includes Fremont in Alameda County and Milpitas and part of San Jose adjacent to it in Santa Clara County. Both the Alameda County and Santa Clara County parts of the district have a substantial Asian population, 14.5 percent for the district as a whole.

[FN46] Pleasanton, Foster City and Daly City are the only cities in the North Coastal Region under the size of an assembly district which have been split in a substantial manner, each because of the population equality standard we have been directed to follow. (Oakland is precisely the size of an assembly district, but it entirely surrounds Piedmont, and thus has to be split. Further, it functionally--though not literally--encompasses the City of Alameda, making it substantially larger than a single assembly district.)

Districts 19, 21, 22, 23 and 24 are located in San Mateo and Santa Clara Counties. *District 19* is the part of San Mateo County immediately south of *773 San Francisco, including most of Daly City, all of South San Francisco, San Bruno, Millbrae, Burlingame, Hillsborough and the City of San Mateo and part of Foster City. The northern part of the district has a substantial Asian population, so that the district is 20.9 percent Asian. *District 21* includes the southern part of San Mateo County (including Belmont, Redwood City and Menlo Park) and part of Santa Clara County (including Palo Alto, and Los Altos.) *District 22* consists mainly of Mountain View, Sunnyvale and Santa Clara, plus part of western San Jose and *District 24* includes Cupertino, Saratoga, Los Gatos, Campbell and the southern part of San Jose. *District 23* includes the most Latino parts of central and eastern San Jose, is 43.5 percent Latino and, because of a large Asian presence and some African-American presence, is 69 percent non-

White.

Districts 27 and 28 are located, primarily, in the Monterey and Santa Cruz County area. This is one of the places where, because of section 5 preclearance concerns, [FN47] we did not follow our original districting concepts. But for the need for absolute certainty for preclearance approval without delay, we would not have divided Monterey County--because it is close to the ideal population of an assembly district. However, currently it is divided in the Assembly, being joined with Merced County. (The Merced part of the current district actually "dilutes" the Latino population of the district, and is located in another geographic region of the state.) Even so, keeping Monterey County intact might be considered a "retrogression" in Latino representation, since the resulting district would have a smaller percentage of Latinos than the current district. So we divided Monterey County into Latino and non-Latino parts, creating *District 28* as a Latino influence district by joining the Latino parts with San Benito County, the Watsonville area of Santa Cruz County and the somewhat Latino part of southern Santa Clara County. The resulting Latino population is almost 46 percent (and the total minority population is over 56 percent.) The Latino population is higher than the existing district. We were also aided in making this decision by the fact that *District 27*, which includes the remaining parts of Monterey and Santa Cruz Counties resembles, in its populated area, a district created by the Special Masters in 1973. (*District 27* appears to be very elongated, but it includes the extremely sparsely populated Big Sur coastline of southern Monterey County for which the main access is the scenic highway, route 1, leading south from Carmel.)

[FN47] See discussion accompanying footnote 41, *ante*.

***417 **583 3. North Interior Region Districts
The North Interior Region is entitled to 14 Assembly districts.

Districts 2, 3, 4 and 8 are primarily rural districts. *District 2* includes much of the Sacramento Valley agricultural region, including Shasta, Tehama, *774 Glenn, Colusa and Sutter Counties, extending from Redding to near Sacramento. Though long and narrow, like the valley it encompasses, it is centered on Interstate 5. Two nonagricultural counties are also included, Siskiyou and Trinity Counties. Siskiyou is also located on Interstate 5 and Trinity is

(Cite as: 1 Cal.4th 707, 823 P.2d 545, 4 Cal.Rptr.2d 379)

reached, primarily, from Redding. Small parts of Butte County (the area around Gridley) and Yolo County (the area around Knights Landing), both of which are wholly agricultural, have been included solely because of the population equality requirement. *District 3* includes six northern mountain counties (Modoc, Lassen, Plumas, Sierra, Nevada and Yuba), plus most of Butte County, which is partly mountain and partly valley in orientation. *District 4* is made up of six whole counties located in the Mother Lode region of the Sierra Nevada: Placer, El Dorado, Amador, Calaveras, Alpine and Mono Counties. *District 8* includes Solano County (less Vallejo, which was included in the North Coastal Region), almost all of Yolo County and the delta region of Sacramento County, a sparsely populated rural region adjacent to eastern Solano and southern Yolo County.

Districts 5, 9, 10 and 17 encompass the urban areas of Sacramento and Stockton. *District 5* contains most of the unincorporated northern part of Sacramento County. *District 9* includes the bulk of the City of Sacramento. Based strictly on population, the city could constitute a separate assembly district. However, in the south-central area of Sacramento there is a significant geographically compact minority population which is partly within and partly without the city. By including this within *District 9*, it was possible to create a district which is just over 50 percent in minority population. In view of the obligations we faced under the Act, we thought it preferable to do this rather than follow the city lines strictly. *District 10* consists of the rest of Sacramento County and the northern part of San Joaquin County, including Lodi. *District 17* includes almost all of the rest of San Joaquin County including the City of Stockton.

Districts 26, 30 and 31 are the product of our efforts to maximize the Latino presence in districts of the San Joaquin Valley in order to assure (insofar as we are able) preclearance by the Attorney General under section 5 of the Act. The construction of two districts, 30 and 31, was driven by the fact that Kings County was covered by the Act. We started by trying to capture all significant enclaves of minority (primarily Latino) population in Kern, Tulare and Fresno Counties, and eventually used some heavily Latino areas in Madera County for this purpose. One of the resulting districts, *District 30*, covers the rather sparsely populated, but heavily Latino, area of the southwestern part of the San Joaquin Valley. It is rather elongated, but it is centered on Interstate 5, a modern and as yet uncrowded freeway which facilitates communication. It has a "hook" at the

southern end which reaches *775 into (and divides) Bakersfield so as to add the minority parts of the city to the district. The result is an assembly district with 49.5 percent Latino population and 60 percent overall minority population. *District 30* includes all of Kings County (which, because it is covered by section 5, is what triggered the special effort in connection with this district) as well as parts of Fresno and Kern counties and a small part of Madera County. *District 31* includes parts of only two counties, Fresno County including the southern part of the City of Fresno and western Tulare County. On the map it appears quite oddly shaped but it is more compact in a functional sense than *District 30* and its shape was dictated by the geography of the Latino population. It does, however, divide the cities of Fresno, Visalia and Tulare in order to maximize the Latino presence in the district. The result is an assembly district with 52.2 percent Latino population, and almost 69 percent overall minority population. This district was created **584 ***418 for purposes of "nesting" with *District 30*, thus producing a senate district of almost 51 percent Latino population which includes Kings County. [FN48] *District 26* includes all of Merced County and the most Latino parts of Stanislaus County (which required the division of Modesto). The district has a Latino population approximately 1 percent lower than that of Merced County itself. The only way to increase the Latino population of this district by use of Latinos within the same geographically compact area would be to use some of the Latino population used to build the high percentages we achieved in *Districts 30 and 31*, which would have an overall dilution effect, which we think is undesirable as well as violative of the spirit of the Act.

FN48. While several plans submitted to us include one assembly district of over 50 percent wholly within the San Joaquin Valley, none included two near this percentage, and none had a senate seat with such a high percentage. We must note, however, that based on registration information provided us (but of uncertain reliability) none of these districts, including ours, has a Latino registration high enough to constitute a Latino majority seat.

Districts 25, 29 and 32 are made up of the remainder of the San Joaquin Valley after creating *Districts 26, 30 and 31* so as to maximize Latino population. *District 25* has two major population centers, part of

Modesto to the north, and the City of Madera and a small part of Fresno to the south. *District 29* includes much of Fresno and most of Visalia, about 30 miles to the south. *District 32* includes several Tulare County cities, including Exeter, Porterville and much of the City of Tulare, plus most of Bakersfield in Kern County.

4. Southern California Region Districts

The Southern California Region is entitled to 48 assembly districts. Our approach, after creating minority districts in Los Angeles County, was to *776 treat San Luis Obispo, Santa Barbara, Ventura and Los Angeles Counties as a subunit entitled to slightly over 27 districts, and then include the small remainder of Los Angeles County with San Bernardino County. (Los Angeles County, thus, has no more divisions than absolutely necessary.) We also made an effort to keep the Mojave and other desert areas east of the Sierra Nevada intact because, in our view, it constitutes one of the major geographic regions of the state. Since we started with constructing minority districts in Los Angeles County, we will describe these first.

Districts 45, 46, 49, 50, 57 and 58 are Latino majority districts. We started both by tracing a line around census tracts with majority or near majority Latino population and by mapping out what areas were covered by Latino districts created by the various plans submitted to us. To a remarkable degree, these coincided and each showed it was possible to create six assembly districts with majority Latino populations. Based on this preliminary research we set about constructing these districts. We were also requested to take into account significant Asian populations in part of this overall area, and we endeavored to do so. *District 57* which is located in the eastern San Gabriel Valley includes the cities of Azusa, Baldwin Park, El Monte and La Puente. It is 63.5 percent Latino in population (and 78 percent in overall minority population) and, based on the registration figures provided us, appears to have over 40 percent Latino registration. *District 58* includes Montebello, Pico Rivera, Norwalk and the western part of Whittier. It is 62 percent Latino and almost 72 percent in total minorities and also apparently has well over 40 percent in Latino registration. *District 49*, centered on Monterey Park, Alhambra, San Gabriel and Rosemead, has only 55 percent Latino population, but the Latino registration appears to be over 44 percent. The district also has a large Asian presence--over 28 percent--and both Latino and Asian groups requested that this district include the four cities that form its basis. *Districts*

45 and 46 are based on the downtown and eastern parts of the City of Los Angeles. *District 45* has 63 percent Latino population and *District 46* has over 70 percent Latino population. The registration figures provided us show only about 35 percent Latino registration in each. However both districts ***419 **585 have a large Asian presence--18 percent for *District 45* and 14 percent for *District 46* and the combined Asian and Latino registration in both exceeds 42 percent. *District 45* is, overall, 84 percent minority and *District 46* is over 91 percent minority. Initially, because of a request from Asian representatives we constructed *District 45* to include most of the Asian population which is now split between the districts. (This population is located in the Westlake region just west of downtown Los Angeles in the western parts of both districts.) However, in this configuration, because of very low registration by both Latinos and Asians in this area, this appeared to dilute the voting strength of the Latinos *777 in the district without creating a significant influence district for Asians. [FN49] For this reason we reconfigured the district to its present form. The sixth Latino district is *District 50*. This is composed almost entirely of small cities southeast of downtown Los Angeles, including Huntington Park, South Gate, Maywood and Bell Gardens. It has a Latino population of over 88 percent and an apparent Latino registration of approximately 55 percent. We were concerned that we had inadvertently packed Latino population in this district, but discovered that most other plans submitted to us had somewhat similar percentages for a district encompassing this area--MALDEF's plan, for example, had over 84 percent Latino population. A Latino delegation from the area had also urged us to create a district based on these cities. We explored whether there were any feasible methods to substantially reduce the concentration of Latinos, and ultimately concluded that none existed. [FN50]

FN49. We were able to consolidate this Asian population in a single congressional district, however.

FN50. The problem with trying to reduce the Latino population in the district by inclusion of non-Latino areas (such as part of Downey to the east) is that the Latino rate of registration is so low. With only 11 percent of the population, non-Latinos in the district as presently proposed constitute over 44 percent of the registered voters, and including non-Latino areas to reduce the

(Cite as: 1 Cal.4th 707, 823 P.2d 545, 4 Cal.Rptr.2d 379)

population down to, say, 80 percent would probably reduce the number of Latinos actually registered to under 30 percent, thus making the district in effect only a Latino influence district, not a Latino majority district.

Districts 47, 48, 51, 52 and 55 are African-American majority districts. In this instance we accepted the definitions offered by almost every participant at our hearings who addressed the point, [FN51] that an effective African-American majority is in the range of 35 percent to 40 percent of the total population. Our initial step was the same as for Latino districts, to map out the areas of African-American concentrations in south-central Los Angeles. While the areas of such concentration are obvious from an inspection of a map, the total population of African-Americans in the area is not enough to provide an effective majority for five assembly districts, which is the number of African-American members of the Assembly currently representing the area. [FN52] All but one of the African-American districts created by us actually have more Latinos than African-Americans, although the apparent Latino registration in these areas is abysmally low. [FN53] *District 47* includes Culver City and the Crenshaw area of Los Angeles, and it is 40.5 percent African-American and over 70 percent minority in composition. *District 48*, almost entirely in the City of Los Angeles includes the Exposition Park area south to the north border of Watts. It is over 46 percent African-American and, because of a huge, but as noted, mostly nonvoting **586 ***420 Latino population of 52 percent, the district is 98 percent minority. *District 51* is centered on Inglewood and includes the city of Hawthorne as well as parts of south-central Los Angeles. It is 36.3 percent African-American and overall, over 77 percent minority. *District 52* is centered on Watts and the north part of Compton, and includes the cities of Gardena and Lynwood. It is also 36.3 percent African-American and 48.5 percent Latino, though the Latino registration is apparently only 11 percent of the total registration. The district is over 90 percent minority. The final African-American district is *District 55*, which includes the southern part of Compton, the City of Carson, the Wilmington area of Los Angeles and part of western Long Beach. Although it is 80 percent minority in composition, it is only 23.3 percent African-American. Despite this fact, however, the current representative of this area is African-American. When we first outlined the districts in the African-American area, this district had an even lower African-American population

although it was close to 80 percent minority and included almost 20 percent Asians. [FN54] In order to maintain the African-American basis for representation, we decided to recast District 55 by dividing the city of Compton in order to bring the number of African-Americans in the district up to the percentage of the existing district, although it brought both Districts 51 and 52 down to near the minimum that we felt necessary for an African-American majority district. The recommended District 55 is 17 percent Asian and over 40 percent Latino.

[FN51]. These included Speaker of the Assembly Brown, who is African-American, and several African-American legislators representing current districts in the area.

[FN52]. The African-American population in Los Angeles has not kept pace with the overall growth of the county, especially the Latino population, much of which appears to be settling in areas currently occupied by African-Americans. Thus it is difficult to provide districts meeting current population requirements which have the same percentage of African-Americans as existed in the districts created in 1982.

[FN53]. For example, 52 percent of District 48 is Latino (compared to 46 percent African-Americans) but the Latino registration is apparently less than 6 percent.

[FN54]. Asian representatives at our hearings had requested an assembly seat in this area which maximized the Asian presence and our initial district was designed, in part, to accommodate this request.

Districts 33, 35 and 37 are located in the counties northwest of Los Angeles. *District 33* includes all of San Luis Obispo County and most of the populated area of Santa Barbara County north of the Santa Ynez Mountains, including Santa Maria and Lompoc. *District 35* includes the remainder of Santa Barbara County (including the City of Santa Barbara) and the north and western parts of Ventura County (including the cities of Ventura, Ojai and Santa Paula.) [FN55] *District 37* includes most of the rest of Ventura County, including Oxnard, Camarillo and Thousand

Oaks.

FN55. In this region we were urged by several appearances at our hearings to link the cities of Guadalupe, Santa Barbara and Oxnard in one assembly district because each had a substantial Latino population. (Only the very small city of Guadalupe has, however, a Latino majority.) We have not done so, however, because the Latinos in these three cities do not constitute a geographically compact minority population. Guadalupe is 70 miles northwest of Santa Barbara and Oxnard is 40 miles to the southeast of Santa Barbara and there are significant nonminority populations in between. (Lompoc and Santa Maria are between Guadalupe and Santa Barbara and the City of Ventura is between Oxnard and Santa Barbara.) It would be impossible to unite the three cities (or even just Santa Barbara and Oxnard, the largest two) without bypassing other significant populations, which would be, in our view, a violation of Article XXI.

*779 IDistricts 34 and 36 are located almost entirely in the Mojave and other desert areas east of the Sierra Nevada and north of the San Gabriel Mountains. District 34 includes Inyo County and the desert part of Kern County assigned to the Southern California Region as well as most of the desert part of San Bernardino County, including Barstow and Victorville. District 36 includes the Los Angeles part of the Mojave Desert, the Antelope Valley, including Palmdale and Lancaster. It also includes most of the City of Santa Clarita, north of the San Fernando Valley.

Districts 38, 39, 40, 41 and 43 are located in and adjacent to the San Fernando Valley. District 38 includes Simi Valley from Ventura County and the Castaic area north of the valley as well as the Chatsworth and Northridge areas in the northwest part of the valley. District 39 was designed to include the minority population of the northeastern part of the valley. It has over 62 percent Latino population (and over 75 percent overall minority population) though apparently Latinos constitute only ***421 **587 25 percent of the registered voters. District 40 includes Studio City, North Hollywood and Van Nuys and has the second highest percentage of Latinos (just under 30 percent) and total minorities (almost 42 percent) in the valley. District 41

includes the Woodland Hills area of the southwest part of the valley as well as Malibu, Calabasas, Pacific Palisades and Santa Monica. District 43 includes Burbank in the southeast corner of the valley, but is made up primarily of Glendale and the Griffith Park and Los Feliz areas near central Los Angeles.

District 42 includes Beverly Hills and the Hollywood, Westwood and Hancock Park areas of Los Angeles. It is bounded on the east and south by the Latino and African-American districts described above.

Districts 53, 54 and 56 are nonminority districts located in the southwest part of Los Angeles County. District 53 consists of coastal cities extending from the Venice area of Los Angeles through Torrance. (One tract of Rolling Hills Estates was included in this district to achieve population balance.) District 54 also is coastal, including the Palos Verdes Peninsula, San Pedro and the coastal section of Long Beach. District 56 includes Lakewood, part of North Long Beach, Cerritos, Bellflower and Downey.

Districts 44, 59 and 60 are located in the north and east parts of urban Los Angeles County. District 44 includes Pasadena, La Canada, and the Sunland-Tujunga area of the City of Los Angeles. District 59 includes Monrovia, San *780 Dimas, Covina and Claremont as well as part of Pomona. [FN56] It is somewhat divided in effect because Azusa, which is a partial barrier between Monrovia and San Dimas, is part of a previously constructed Latino district. District 60 contains the remaining parts of Los Angeles County. It is centered in the east on West Covina and Diamond Bar, but it also includes La Mirada and part of Whittier. As explained earlier, its elongated shape is because the previously created Latino districts lie close to the Los Angeles County border.

FN56. The remainder of Pomona, the more heavily minority part, is included in a minority influence district in western San Bernardino County.

Districts 61, 62, 63 and 65 are located wholly or primarily in San Bernardino county. Districts 61 and 62 were designed to concentrate minority areas in San Bernardino County into these two districts. As a result, District 61, which includes the more Latino part of Pomona from Los Angeles County and extends eastward through most of Ontario is almost

55 percent minority, of whom almost 42 percent are Latino. *District 62*, extending from the edge of Ontario and including the parts of the City of San Bernardino [FN57] that have minority concentrations is over 56 percent in minority population including 39 percent Latinos and 12 percent African-Americans. The district also includes Colton, Rialto and Fontana. *District 63* includes the areas to the north and east of Districts 61 and 62 which lie south of the San Gabriel Mountains and which have fewer minorities. This district includes Loma Linda, Upland and the nonminority parts of the City of San Bernardino. *District 65* includes Redlands, Yucaipa, Big Bear and Twenty-Nine Palms in San Bernardino County and Moreno Valley, Hemet and San Jacinto in Riverside County to the south of Redlands and Yucaipa.

FN57. San Bernardino had to be split for population reasons in any event, so we included the parts of the city which would maximize minority presence in District 62.

Districts 64, 66 and 80 are located wholly or primarily in Riverside County. *District 64* includes all of the City of Riverside and adjacent Norco and about half of the City of Corona, which had to be split in order to obtain population equality. *District 66* includes the rest of western Riverside County not included in Districts 65 or 64, including the remainder of Corona and all of Lake Elsinore and Temecula, plus a small part of San Diego County in the Fallbrook and Mount Palomar areas just to the south of Temecula. *District 80* includes all of eastern Riverside County, including **588 ***422 Beaumont, Banning, Palm Springs, Indio and Blythe as well as all of the County of Imperial. Combining Imperial County with the eastern part of Riverside County resulted in a district which is almost 46 percent Latino and almost 51 percent in total minority population.

Districts 67, 68, 69, 70, 71, 72 and 73 are all Orange County districts. The first district constructed by us was *District 69*, in order to maximize the *781 Latino population. It includes most of Santa Ana and the more Latino parts of Garden Grove and central Anaheim. The result is a district which is 64.6 percent Latino and over 76 percent in total minority representation. (The Latino registration, however, appears to be under 25 percent.) The second district constructed was *District 68*, which was designed to include as many of the remaining concentrations of minorities (mainly Asian) in Orange County. This

district includes the remainder of Garden Grove, the western part of Anaheim, [FN58] and almost all of Buena Park. It is almost 17 percent Asian in population and, overall, is 42 percent minority in population. The remaining districts were constructed so as to be as compact as possible and to minimize the division of cities. *District 67* includes the north coastal part of Orange County including Los Alamitos, Huntington Beach and Costa Mesa. *District 70* includes the central coastal part of the county including Newport Beach, Laguna Beach and Irvine. *District 72* includes the north interior part of the county, including Fullerton, La Habra and Yorba Linda. *District 71* includes the south interior part of Orange County, including the City of Orange, Tustin and the eastern part of Anaheim. Finally, *District 73* includes San Clemente, San Juan Capistrano and Mission Viejo in southern Orange County, and because additional population was needed, it also includes Camp Pendleton, Oceanside and a small part of Carlsbad (needed to equalize population) from northern San Diego County.

FN58. Anaheim, because it is long and narrow and extends across much of Orange County, ended up being split four ways in our assembly plan. We regretted this, but could not figure any way to avoid this without substantially reducing the Latino presence in District 69. We note that the 1973 Special Masters also split Anaheim three ways.

Districts 74, 75, 76, 77, 78 and 79 are all located entirely within San Diego County. We started with *District 79* and centered it on the areas of greatest Latino and African-American concentrations. The district encompasses all of National City, about half of Chula Vista and the southernmost parts of the City of San Diego. The resulting district is over 76 percent in total minority population, with the Latino population at 49.3 percent, the African-American population at 16 percent and the Asian population at 11.2 percent. (The district resembles very closely one suggested by MALDEF in the plan submitted by that organization.) *District 77* was the next to be constructed and it includes the remainder of Chula Vista, part of the City of San Diego and the inland cities of Lemon Grove, La Mesa and El Cajon just east of the City of San Diego. This district has the second greatest concentration of minorities in San Diego County at 34.7 percent. *District 78* is coastal in orientation and extends from Imperial Beach in the south through Coronado and reaches the La Jolla area

(Cite as: 1 Cal.4th 707, 823 P.2d 545, 4 Cal.Rptr.2d 379)

of the City of San Diego to the north. It also includes the Mission Bay area of the city. The district is quite elongated in the south, but this was due to our decision not to dilute the minority *782 percentage in adjacent District 79 by including predominately nonminority Imperial Beach and Coronado in that district. The district is well served by freeways and the Coronado Bridge, the main access to Coronado, is wholly within the district. *District 76* lies wholly within the City of San Diego and includes most of its northern interior area, from Mission Valley to the south almost to Rancho Bernardo in the North. *District 75* includes all of eastern San Diego County including mountain and desert areas (such as Ramona and Borrego Springs) but its main population centers are Santee, Poway and the most northerly reaches of the City of San Diego. The final district to be described, *District 74* (which, along with District 73, was actually the last district that we constructed) **589 ***423 contains the northern San Diego cities of Escondido, Vista and San Marcos and the small north county beach cities such as Encinitas and Solana Beach. It also includes most of the City of Carlsbad, which, as noted before, had to be split to equalize population.

B. Senate Plan

1. In General

Every senate district in the state consists of entire census tracts and each district varies by less than one percent from the ideal size of 744,000 persons. A computer generated map showing the various districts proposed by us is set out as part of Appendix One of our report. The population of each proposed district is set out in Appendix Two. Since senate districts are made up of assembly districts, the listing of the census tracts contained in each proposed district can be obtained by reference to the census tracts for the constituent assembly districts in Appendix Three.

The order from the Supreme Court, in instructing us to follow the criteria set forth in *Reinecke IV*, required us to join adjacent assembly districts in creating senate districts, a practice now known as "nesting." Because we are also required to comply with the Act, we would be excused from this requirement if to do so would require us to violate the Act. However, we did not find any conflict between the Act and the nesting that we propose, and so our plan consists of fully nested senate districts. We designed assembly districts in part to allow for easy and appropriate nesting and since our assembly districts have already been described in some detail,

we shall be more brief in the following descriptions. Since our senate districts differ in substantial ways from the existing senate districts, and population changes since 1980 have, in effect, moved entire senate districts from one area to another (e.g. from central Los Angeles to more southerly reaches of the *783 state) it is impossible to provide a numbering scheme which closely parallels the existing districts. [FN59] We have tried to assign the numbers rationally. [FN60]

FN59. The number assigned to a senate district is important because it determines in which year the election is to be held for the seat. Odd numbered seats are up for reelection in 1992.

FN60. We note that in 1973 the only changes made by the Supreme Court to the Senate Plan submitted by our predecessors in this process was to switch numbers for two pairs of senate districts. (*Reinecke IV, supra*, 10 Cal.3d at p. 404, fn. 2, 110 Cal.Rptr. 718, 516 P.2d 6.) Thus, it is possible for the court to correct this aspect of our plan if we have made a significant error with respect to numbering.

2. North Coastal Region Districts

The north coastal region has 18 assembly districts, hence is entitled to 9 senate districts.

Senate District 2: Assembly Districts 1 and 7. This is located in the same general area of the current Senate District 2, and extends from Del Norte County on the north through Vallejo in the south. Since there are only three assembly districts north of the Golden Gate and the Carquinez Strait, one of them had to be joined with an assembly district to the south. The only two possible combinations were to join Santa Rosa and Napa to northern Contra Costa County or Marin and Southern Sonoma Counties to San Francisco. We chose the latter as being preferable.

Senate District 3: Assembly Districts 6 and 13. This also is located in the same general area as the current Senate District 3. It does divide San Francisco and includes all of Marin County and some of Sonoma County. We did have, however, requests submitted to us supporting such a division of San Francisco.

Senate District 8: Assembly Districts 12 and 19. This includes the remainder of San Francisco and is similar to the current Senate District 8. It also allows a substantial Asian community in San Mateo County to be included with the bulk of the San Francisco Asian community.

Senate District 7: Assembly Districts 11 and 15. This includes most of Contra Costa **590 ***424 County as does the present Senate District 7.

Senate District 9: Assembly Districts 14 and 16. This includes most of the geographically compact African-American population of the East Bay and creates a district which is 32.4 percent African-American and almost 60 percent minority in population. It is both a functionally compact district and complies with the Act. The Senate has suggested that putting as many as 30 percent African-Americans in a single district may constitute "packing," but this is contrary to testimony of many African-American representatives who *784 appeared before us suggesting that an effective African-American majority district should have, at minimum, close to 35 percent African-American population. We also note that there has never been an African-American heretofore elected to the Senate from any area included in our proposed district.

Senate District 10: Assembly Districts 18 and 20. This area contains most of the area along the eastern shore of San Francisco Bay south of Oakland.

Senate District 11: Assembly Districts 21 and 24. This resembles the current Senate District 11, and consists of the southern part of San Mateo County and the more southeasterly part of the Santa Clara Valley.

Senate District 13: Assembly Districts 22 and 23. This district has a minority population of over 50 percent, composed mainly of Latinos and Asians. It covers the northern part of Santa Clara County.

Senate District 15: Assembly Districts 27 and 28. This district reunites previously divided Monterey and Santa Cruz Counties and resembles the current Senate District 17.

3. North Interior Region Districts

The North Interior Region has 14 assembly districts, hence is entitled to 7 senate districts.

Senate District 1: Assembly Districts 3 and 4. This

district includes the Mother Lode counties and other mountain counties.

Senate District 4: Assembly Districts 2 and 8. This district includes almost all of the agricultural parts of the Sacramento Valley. It makes whole Yolo County, which had been divided for population equality reasons, in formation of the constituent assembly districts.

Senate District 6: Assembly Districts 5 and 9. This district is located wholly within Sacramento County.

Senate District 5: Assembly Districts 10 and 17. This district includes the southern part of Sacramento County and almost the whole of San Joaquin County.

Senate District 12: Assembly Districts 25 and 26. This district reunites Stanislaus County and the City of Modesto. It includes the more northerly parts of the San Joaquin Valley.

*785 *Senate District 14: Assembly Districts 29 and 32. This district consists of the "non-Latino" assembly districts in the southern part of the San Joaquin Valley.*

Senate District 16: Assembly Districts 30 and 31. As noted earlier, these assembly districts were drawn so that, when paired, they would produce a senate district which is 50.8 percent Latino in population and has a total minority population of 64 percent.

4. Southern California Region Districts

Since Southern California has 48 assembly districts, it is entitled to 24 senate districts.

Senate District 17: Assembly Districts 34 and 36. This district combines the two assembly districts located in the Mojave and other desert regions east of the Sierra Nevada into a senate district, thus preserving the integrity of this geographic region.

Senate District 18: Assembly Districts 33 and 35. This district includes Santa Luis Obispo, Santa Barbara and the western part of Ventura County.

Senate District 19: Assembly Districts 37 and 38. This district includes the eastern part of Ventura County and an adjacent **591 ***425 part of the northwest sector of the San Fernando Valley in Los Angeles.

Senate District 20: Assembly Districts 39 and 40. This district combines the two assembly districts in

4 Cal.Rptr.2d 379

(Cite as: 1 Cal.4th 707, 823 P.2d 545, 4 Cal.Rptr.2d 379)

the San Fernando Valley with the greatest number of minorities, the result being a senate district with a 46 percent Latino population and a 58 percent total minority population.

Senate District 21: Assembly Districts 43 and 44. This district includes the suburbs of Glendale and Pasadena to the north and northeast of the City of Los Angeles.

Senate District 22: Assembly Districts 45 and 46. This district is centered on downtown Los Angeles and the eastern part of the City. It is heavily Latino and has a substantial Asian presence as well.

Senate District 23: Assembly Districts 41 and 42. This district includes the Hancock Park and Westwood areas of the City of Los Angeles as well as Beverly Hills, Santa Monica and the Malibu area.

Senate District 24: Assembly Districts 49 and 57. This district includes much of the San Gabriel Valley and is a Latino majority district.

*786 *Senate District 25:* Assembly Districts 51 and 52. This is an African-American majority district centered on Inglewood, Watts and the north part of Compton.

Senate District 26: Assembly Districts 47 and 48. This is the second African-American majority district in Los Angeles County. It includes the Crenshaw and Exposition Park areas of the City of Los Angeles as well as Culver City.

Senate District 27: Assembly Districts 54 and 56. This district includes the Palos Verdes Peninsula, Lakewood, Downey and most of Long Beach.

Senate District 28: Assembly Districts 53 and 55. This district includes much of the area bordering on Santa Monica Bay including most of Torrance and the area inland from Torrance including Carson and part of Compton.

Senate District 29: Assembly Districts 59 and 60. This is the easternmost senate district in Los Angeles County and the problems involved in constructing the constituent assembly districts described earlier are magnified by the combination of the two into this senate district. Even though somewhat oddly shaped, virtually all of the population is located within 10 miles of West Covina (the central point in the district) and it is well served by freeways.

Senate District 30: Assembly Districts 50 and 58.

This district is the third Latino majority senate district and it is located in the area southeast of downtown Los Angeles and includes Huntington Park, Montebello and Norwalk.

Senate District 31: Assembly Districts 63 and 65. This district combines the two assembly districts in San Bernardino County with the smallest minority populations.

Senate District 32: Assembly Districts 61 and 62. This district combines the two assembly districts in San Bernardino County with the largest minority populations. The resulting senate district is just over 40 percent Latino and over 55 percent in total minority population. The new district is similar to the current Senate District 34.

Senate District 33: Assembly Districts 71 and 72. This district includes most of interior Orange County.

Senate District 34: Assembly Districts 68 and 69. This district combines the two assembly districts in Orange County with the largest minority *787 population. The resulting senate district is almost 44 percent Latino and almost 60 percent in total minority population because of a substantial Asian presence.

Senate District 35: Assembly Districts 67 and 70. This district includes most of coastal Orange County.

Senate District 36: Assembly Districts 64 and 66. This district includes the westernmost part of Riverside County.

Senate District 37: Assembly Districts 75 and 80. This district includes the most rural part of San Diego County, all of Imperial County and eastern Riverside County. Several persons who appeared before us urged us to consider combining Imperial County with the Latino part of ***426 **592 San Diego in legislative districts, and MALDEF and the Senate both combine these areas in the senate districts that they recommend. [FN61] We considered this alternative (which in our planning would have to be done by combining a somewhat redrawn Assembly District 79 with Assembly District 80) but ultimately rejected the concept. Though there are a large number of Latinos in both San Diego and Imperial Counties, they are widely separated and do not constitute a single geographically compact minority group. Further, the interests of urban Latinos may well be different than those in agricultural Imperial County. Finally, to connect them with anything but a narrow corridor [FN62] along the border in Southern

San Diego County would dilute the existing minority population in our proposed Assembly District 79.

FN61. We were also urged to keep the Mexican border area in one legislative district because there are common problems all along the border. We are not convinced that a single district along the border is the proper solution to this issue. Such problems affect a zone extending well into California, and a legislator does not have to represent the territory literally adjacent to the border to be responsive to such problems. Further, it would probably be more useful to have more than one legislator who is responsive to such problems, which would call for two or more districts to be located on or near the border. (For example, in one hearing we were urged to make sure that the timber growing areas of the state were not represented by just one legislator because having two or more legislators concerned about timber matters would ultimately be more useful to that activity.)

FN62. A narrow corridor for the purpose of connecting distant populations would, in our view, violate Article XXI.

Senate District 38: Assembly Districts 73 and 74. This district includes the northern part of San Diego and the southernmost part of Orange County. It reunites Carlsbad, which was split in the underlying assembly districts for population equality reasons.

Senate District 39: Assembly Districts 76 and 78. This district combines the two assembly districts in southern San Diego County with the smallest minority populations.

**788 Senate District 40: Assembly Districts 77 and 79. This district combines the two assembly districts in southern San Diego County with the largest minority populations. Though the resulting district is only 32 percent Latino, it is 55 percent in overall minority population due to a substantial Asian and some African-American population. The district also reunites Chula Vista.*

C. Congressional Plan

1. In General

Every congressional district in the state consists of entire census tracts, and each district varies by no more than 0.25 percent from the ideal size of 572,308 persons. A computer generated map showing the various districts proposed by us is set out as part of Appendix One of our report. The population of each proposed district is set out in Appendix Two. A listing of the census tracts contained in each proposed district is set out in Appendix Three.

2. Northern Coastal Region Districts

The Northern Coastal Region is entitled to 12 congressional districts.

Districts 1 and 6 are in the northernmost part of this region. District 1 includes all of Del Norte, Humboldt, Mendocino, Lake and Napa Counties, Geyserville and Healdsburg in Sonoma County and Fairfield and part of Vacaville in Solano County. [FN63] This area is mostly rural with some suburban areas in the southern part of the district. District 6 includes most of Sonoma County and all of Marin County. It is primarily suburban.

FN63. As noted earlier, the division of Vacaville was necessary to achieve the necessary population balance between the North Coastal Region and the North Interior Region.

*Districts 8, 12 and 14: These districts occupy the San Francisco Peninsula. District 8 constitutes most of San Francisco and is almost 56 percent minority in population. District 12 includes the southwest corner of San Francisco and northern San Mateo County. A small part of Belmont on ***427 **593 the southern edge of the district had to be cut in order to achieve the necessary population balance. District 14 includes the remainder of San Mateo County and a compact area of northwest Santa Clara County including the cities of Palo Alto, Mountain View, Sunnyvale and Cupertino.*

*Districts 7, 9, 10 and 13 are located in the East Bay. District 7 includes Richmond and the Contra Costa cities on or near San Pablo Bay, the Carquinez Strait or Suisun Bay, including Pittsburg and Concord. The *789 district also includes Vallejo and Benecia on the northern side of the Carquinez Strait. Since significant numbers of African-Americans live in Richmond, San Pablo, Vallejo and Pittsburg, the district has a 16.6 percent African-American population and a total minority population of 44 percent. In this congressional district we were able*

to honor the request of a number of citizens that Richmond not be included in a district that also included Oakland. *District 9* includes all of north Alameda County, including Berkeley and all but four census tracts of Oakland. It has an African-American population of 31.9 percent (and an overall minority population of 58.9 percent) and, in our view, it is an effective African-American majority district. *District 10* includes all of Contra Costa and Alameda Counties east of the East Bay Hills plus the unincorporated Castro Valley area west of the hills, which had to be included for population equality reasons. *District 13* includes all of Alameda County along the shore of San Francisco Bay south of Oakland including San Leandro, Hayward and Fremont. It also has part of Milpitas in an adjacent part of Santa Clara County which was necessary to add for population equality reasons.

Districts 15, 16 and 17 constitute the southernmost part of this region. *District 15* includes the central part of Santa Clara County including the cities of Santa Clara, Los Gatos, Saratoga, Campbell and much of eastern and southern San Jose. It also includes some of northern Santa Cruz County, including Scotts Valley, an outpost of "Silicon Valley." *District 16* includes all of the eastern part of San Jose and the southern part of the county. It includes most of the Latino population and much of the Asian population of the area. As a result it is almost 37 percent Latino and over 62 percent total minority in population. *District 17* includes all of Monterey and San Benito Counties and most of Santa Cruz County. It is very similar to the current congressional district in the area.

3. North Interior Region Districts

The North Interior Region is entitled to nine congressional districts.

Districts 2, 3 and 4 include the northern agricultural region and most of the mountain areas of the region. *District 2* includes all of the rural mountain counties of Trinity, Siskiyou, Shasta, Modoc, Lassen, Plumas, Sierra, Yuba and Nevada Counties, and all but two census tracts of Butte County. (The division of Butte was necessary for population equality reasons.) *District 3* includes all of the Sacramento Valley counties of Tehama, Glenn, Colusa, Sutter, and Yolo and the eastern part of Solano County including Dixon and *790 part of Vacaville. [FN64] It also includes part of suburban Sacramento County north of the City of Sacramento. *District 4* includes the "Mother Lode" counties of Placer, El Dorado, Amador, Calaveras and Tuolumne and the mountain counties of Alpine and Mono. It also includes the

northeastern corner of Sacramento County, including the City of Folsom.

[FN64] This is the part of Solano County left when the rest of the county was assigned to the North Coastal Region.

Districts 5, 11 and 18 are located in the middle of the Central Valley. *District 5* is entirely urban, and includes the City of Sacramento. *District 11* includes the southern and eastern parts of Sacramento County and all but two census tracts of San Joaquin County. *District 18* includes all of Stanislaus and Merced Counties and small parts of adjacent San Joaquin, Madera **594 ***428 and Fresno Counties necessary to achieve population balance.

Districts 19, 20 and 21 are located in the southern part of the San Joaquin Valley. As with Assembly districts 30 and 31, because of the need to obtain preclearance from the Attorney General without any delay whatsoever, the first step in constructing districts was an attempt to construct a district which would include Kings County and would have the maximum feasible Latino population. Again, because of the circumstances we modified what we ordinarily would have considered controlling state law criteria. The result was *District 20*, which divides Fresno, Visalia, Tulare and Bakersfield (the latter by a "hook" encircling the city to the south and then the east.) However, we achieved a district with 55.4 Latino population and an overall minority population of over 67 percent. *Districts 19 and 21* include the territory of the region remaining from constructing *District 20*.

4. Southern California Region Districts

Southern California is entitled to 31 congressional districts. Because we started with minority districts in Los Angeles County, we will begin our descriptions with them.

Districts 30, 31, 33 and 34 were designed to be majority Latino districts. *District 30* is entirely within the City of Los Angeles, extending from the northeastern border through downtown and into the Westlake district. It has 61.5 percent Latino population and an additional 19.8 percent Asian population. (The total minority population is 84.8 percent.) The Latino registration is, apparently, 34 percent and the Asian registration is an additional 7 percent. *District 31* is 58.5 percent Latino and an additional 22.1 percent Asian. It includes the area

from Alhambra and Monterey Park on the west through El Monte to Azusa on the east. The Latino registration is apparently *791 over 41 percent. *District 33* includes part of downtown Los Angeles and the many small communities to the southeast, such as Huntington Park, Maywood and South Gate. The Latino population is almost 84 percent of the district and over 48 percent of the registered voters. *District 34* includes Montebello, Pico Rivera, Norwalk, La Puente and part of Whittier. It is over 62 percent Latino in population and over 43 percent Latino in registration.

Districts 32, 35 and 37 were designed to be effective majority African-American districts. *District 32*, including the Crenshaw and Exposition Park areas of Los Angeles as well as Culver City, is 40.3 percent African-American. *District 35*, which includes Inglewood and Hawthorne as well as part of south-central Los Angeles, is 42.7 percent African-American. *District 37*, which includes Watts and Compton as well as Carson, the Wilmington area of Los Angeles and part of downtown Long Beach, is 33.6 percent African-American (and has a total minority population of 88 percent). The largest minority in the district is Latino at 45 percent, but Latinos constitute only 13 percent of the registered voters.

Districts 22 and 23 are located northwest of Los Angeles County. *District 22* includes all of San Luis Obispo County and almost all of Santa Barbara County. (Carpinteria, at the extreme southeast part of the county, had to be combined with Ventura County because of the strict population guidelines for congressional districts.) *District 23* includes all of Ventura County except for most of Thousand Oaks. (One census tract had to be severed from Thousand Oaks to achieve population equality.)

Districts 24, 25 and 26 include the San Fernando Valley and the Antelope Valley in the Los Angeles part of the Mojave Desert Region. *District 24* includes Thousand Oaks in Ventura County, the Malibu and Calabasas areas of western Los Angeles County, and the southwestern part of the San Fernando Valley. *District 25* includes all of Antelope Valley (Palmdale and Lancaster) and the new city of Santa Clarita north of the San Fernando Valley. (The area north of the San Fernando Valley constitutes about two-thirds of the district's population. The remainder of the ***429 **595 population comes from the Chatsworth and Northridge areas in the northwestern part of the San Fernando Valley.) *District 26* encompasses the heavily Latino areas of northeast San Fernando

Valley. The district is 52.7 percent Latino and, overall, almost 66 percent minority.

Districts 27, 28, 29, 36 and 38 are the remaining districts in Los Angeles that fit around the periphery of the Latino and African-American majority districts heretofore described. *District 27* is directly north of downtown Los Angeles and includes the suburbs of Burbank, Glendale and Pasadena. *792 *District 28* includes the northern parts of the San Gabriel and Pomona Valleys and like Assembly District 59, of which it is an enlarged version, it is somewhat divided by Azusa, which is part of a previously created Latino majority district. This district includes Arcadia, Monrovia, San Dimas, Claremont, Covina, West Covina and part of Pomona. *District 29* includes Beverly Hills and Santa Monica, and the westside of the City of Los Angeles (including Hancock Park and Westwood and both slopes of the Hollywood Hills and the Santa Monica Mountains.) *District 36* encompasses the various cities of the southern stretch of Santa Monica Bay, from Venice and Westchester in the City of Los Angeles through the Palos Verdes Peninsula. Its eastern side is defined by the African-American majority districts previously described. *District 38* is the last whole district located in Los Angeles County. It includes most of Long Beach and Lakewood and all of Bellflower, Paramount and Downey.

Districts 39 and 41 include the parts of Los Angeles County not included in other districts lying wholly within the county. This population constitutes about two-thirds of a district in population, but because of the boundaries of the Latino majority districts, the population is within a narrow strip running from Hawaiian Gardens to the southwest to Pomona at the northeast. While it would be technically possible to include all of this area in a single district with Orange County (thus bringing the number of divisions of Los Angeles County down to the bare minimum) this population was divided between two more functionally compact districts created in Orange and San Bernardino Counties. (This also has the effect of avoiding an additional division of Riverside County.) *District 39* includes Cerritos, La Mirada, La Habra Heights and part of Whittier from Los Angeles County and Rossmore, Cypress, Buena Park, Fullerton, Brea and La Habra from Orange County. *District 41* includes Diamond Bar and part of Pomona from Los Angeles County, Upland, Montclair, Chino and part of Ontario from San Bernardino County and Yorba Linda and a small part of Anaheim from the northeast corner of Orange County. Because of a concentration of African-Americans in Pomona, and a significant number of

Asians, especially in Diamond Bar, as well as a substantial number of Latinos, the district is 48 percent minority.

Districts 40 and 42 include all of San Bernardino County not included in District 41. *District 40* includes all of the desert areas located in San Bernardino County and all of Inyo County. This constitutes about two-thirds of the population of the district. The remainder of the population is in the mountains--Big Bear and Arrowhead--and in Redlands, Loma Linda and Yucaipa, all in San Bernardino County. *District 42* includes most of the City of San Bernardino, all of Colton, Rialto, Fontana and Rancho Cucamonga, and part of Ontario. The district has a total minority population of over 49 percent.

*793 *Districts 43 and 44* constitute all of Riverside County except for Temecula, which is attached to neighboring San Diego County. *District 43* includes the western part of the county, including Riverside, Corona and Lake Elsinore. It also includes part of Perris, which had to be divided to achieve population equality. *District 44* includes all of the eastern part of the county, from Moreno Valley and part of Perris on the west to Blythe on the eastern border.

Districts 45, 46 and 47 constitute the central part of Orange County. *District 46* was constructed first to maximize the minority**596 ***430 population. The district includes most of Santa Ana, all of Garden Grove and the central part of Anaheim. The resulting total minority population is over 64 percent, including 50 percent Latino and almost 12 percent Asian. *District 45* contains the north coastal part of Orange County, including Seal Beach, Stanton, Huntington Beach, Fountain Valley, Costa Mesa and part of Newport Beach. *District 47* contains much of interior Orange County and part of the central coast of the county, and includes Orange, Tustin, Irvine, Laguna Beach, and part of Newport Beach. It also includes a small part of Mission Viejo which was necessary to achieve population equality.

Districts 48, 49, 50, 51 and 52 are partly or wholly within San Diego County. *District 48* includes southern Orange County, including most of Mission Viejo, and all of San Juan Capistrano and San Clemente. It includes the cities of Oceanside and Vista as well as the Camp Pendleton, Fallbrook and Mount Palomar areas of northern San Diego County. It also includes a small part of Carlsbad needed to achieve population parity. Finally, it includes Temecula, which is in Riverside County just north of Fallbrook. *District 50* was the first district designed

in San Diego County and it is an expanded version of Assembly District 79, designed to include as many Latinos and other minorities as possible in southern San Diego. The resulting minority population figures are 40.8 percent Latino, 13.7 percent African-American, 13.7 percent Asian and a total minority population of 69 percent. *District 49* is an expanded version of Assembly District 78 running along the coast from Imperial Beach and Coronado to the north of the La Jolla area but taking in a larger part of the northern interior part of the City of San Diego. *District 51* includes most of the north central area of San Diego County, including Escondido, San Marcos, the far northern reaches of the City of San Diego and beach communities such as Encinitas and Leucadia. Finally, *District 52* includes the cities of La Mesa, El Cajon and Santee, which are inland from the City of San Diego, as well as most of rural interior San Diego County. It also includes all of Imperial County.

D. State Board of Equalization Plan

The Board of Equalization consists of four districts for the state, the ideal population of each of which is 7,440,005 persons. We received three *794 plans for this board: one from the Governor's Independent Commission, one from the Assembly Republican Caucus and one from the Board of Equalization itself. The Commission and Caucus plans each nested 10 Senate districts to form each Board of Equalization district. The Board of Equalization criticized these plans because they cut county lines unnecessarily and ignored the administrative districts of the board. Since the board has many administrative, adjudicatory and regulatory responsibilities (unlike the Legislature), observing county lines and administrative districts is important. The board submitted a plan which divided only three counties and three administrative districts.

We agree with the rationale of the Board of Equalization but found that we could draw a plan which also divided only three out of the eleven administrative districts but which divided only one county. [FN65] Further, our plan creates a minority influence district in Los Angeles County. The maximum population deviation in our plan is less than 1 percent. A computer-generated map showing the various districts proposed by us is set out as part of Appendix One of our report. The population of each proposed district is set out in Appendix Two. A listing of the counties, and for Los Angeles County, the census tracts contained in Districts 2 and 3, are set out in Appendix Three.

FN65. Los Angeles County includes well over one-fourth the population of the state, thus it must be divided in any case.

Therefore, we recommend the plan we devised for the Board of Equalization. [FN66]

FN66. District One consists of Del Norte, Siskiyou, Modoc, Humboldt, Trinity, Shasta, Lassen, Tehama, Mendocino, Glenn, Lake, Colusa, Sutter, Sonoma, Napa, Yolo, Solano, Marin, Contra Costa, San Francisco, Alameda, San Mateo, Santa Clara, Santa Cruz, San Benito and Monterey Counties. District Two consists of the counties of Plumas, Butte, Yuba, Sierra, Nevada, Placer, El Dorado, Sacramento, Amador, Alpine, San Joaquin, Calaveras, Tuolumne, Stanislaus, Mariposa, Mono, Merced, Madera, Fresno, Inyo, Kings, Tulare, San Luis Obispo, Kern, San Bernardino, Santa Barbara, Ventura and the Antelope Valley in northern Los Angeles County. District Three consists of Orange, Riverside, San Diego, Imperial Counties and the southeast part of Los Angeles County, including Long Beach and Torrance and other nearby cities. No cities were divided. District Four consists of the remainder of Los Angeles County.

***431 **597 VI. OTHER CONSIDERATIONS

A. "Political Fairness" and Incumbent Status

Briefs presented to us have raised the issue of "political fairness," i.e., the drawing of district lines so as not to advantage one political party or the other. While it has been understood and accepted that we would not employ *795 partisan data in the drawing of district lines, it has been suggested that after drawing district boundaries we should apply a political test reviewing the proposed districts in terms of their current partisan registration or a previous statewide election.

We have not done so, for three reasons. First, we note that our instructions from the Supreme Court make no reference to evaluating districts in terms of partisan political criteria, such as determining the "safeness" or "competitiveness" of a particular district. Indeed, the court has made clear that

redistricting involves "peculiarly political questions that are not appropriate for this court to decide." (*Silver v. Brown* (1965) 63 Cal.2d 270, 280, 46 Cal.Rptr. 308, 405 P.2d 132.) We agree. We are here, not as a matter of choice, but because the court--confronted by an impasse between the Legislature and the Governor--has instructed us to recommend a districting plan.

Second, even if we had wished to do so, the time constraints under which we have been required to operate would have precluded the development of a political litmus test in which we would have confidence. The days of analysis required to conduct such a test and to make adjustments would have made it impossible to meet an already difficult deadline.

Finally, the various "fairness" tests suggested to us, which are based on past political history, offer incomplete and often conflicting guidelines as to future electoral behavior. We conclude that the complexity and dramatically changing demographic and social environment of California preclude the use of simple formulae. Instead, an analysis of "political fairness" in California in the 1990's will include recognition of the duplication and "deadwood" in the registration rolls; the change in the composition of two-party registration (i.e., the relative decline in the share of registered Democrats) and the resulting change in the nature of the vote-registration ratio; [FN67] the increase in third-party and decline-to-state registrants, now well over 10 percent of the total; the critical decline in voter participation; the vastly different vote-registration ratios of incumbents compared with contestants in open districts; the impact of candidate personality, policy issues, and campaign finance; the potential political mobilization of millions of unregistered citizens and the prospect of citizenship for large numbers of permanent resident aliens; and, last but not least, term limits.

FN67. By vote-registration ratio, we mean the number of votes obtained by a candidate of a particular party (e.g. Democratic) as a ratio to the number of voters registered to that party in the district.

We leave this analysis to others better able and more highly motivated to do so, underscoring again that we did not use political data in the drawing of district lines.

*796 Nor have we drawn boundaries on the basis of their impact on incumbents. In 1973, in responding to the contention that the Special Masters should have accepted the existing relationship between incumbents and their constituencies as an additional criterion, the Supreme Court stated:

"We agree that there are values in maintaining such relationships and also in making it possible for competent incumbents to ***432 seek reelection without being placed in unduly **598 disadvantageous positions. We agree with the Masters, however, that these values should not be pursued by designing district boundaries to promote the reelection of incumbents. Except in those relatively rare cases where population shifts are so extensive that it would be difficult or impossible for particular incumbents to be reelected even under a proincumbent districting plan, incumbent-neutral districting will not preclude each incumbent from seeking reelection in a new district that will contain a substantial part of his former constituency. Moreover, each incumbent will retain the advantage of running as a sitting congressman or state legislator, as the case may be. To go further and to give incumbents the additional advantage of districting designed to preserve the status quo would be unfair both to nonincumbent candidates and to the electors of the new districts who wished to support such candidates." (*Reinecke IV, supra*, 10 Cal.3d at p. 402, 110 Cal.Rptr. 718, 516 P.2d 6).

In 1973, the Special Masters had observed that there would be instances in which it would be necessary for some incumbents "to change their residences if they wish to seek reelection in the areas encompassed within their former districts." (*Reinecke IV, supra*, 10 Cal.3d at p. 446, 110 Cal.Rptr. 718, 516 P.2d 6.) Unquestionably this will also be true in 1992, under this or any other plan. We note, however, that there is no longer a durational residence requirement within a district as a condition of candidacy for state legislative office and, indeed, that members of congress need only reside within the state.

APPENDIX TWO

Population Statistics by District

Assembly Statistics	Pages 2-1 through 2-10
Senate Statistics	Pages 2-11 through 2-16

Moreover, while some plans submitted to us were criticized because they often placed two or more incumbent legislators in the same district, none of the information presented to us by any participant included the residential status of existing officeholders. Thus, we have no way of knowing to what degree our plans have this effect. This plan, then, is "incumbent neutral."

B. Final Disposition of Materials

A request has been received from the University of California Institute of Governmental Studies in Berkeley that its facilities be used as a depository of all material lodged with the Masters, with the understanding that the materials received will be safely stored, catalogued and made available for public and scholarly use. It is recommended, when the judgment in this *797 action becomes final, that pertinent materials that have been lodged with the Masters be released to the Institute of Governmental Studies for storing and use as requested, upon the conditions noted. We note that the court approved a similar recommendation in 1973.

Respectfully submitted November 29, 1991.

/s/ George A. Brown

George A. Brown,

Presiding Master
/s/ Rafael H. Galceran

Rafael H. Galceran,

Special Master
/s/ Thomas Kongsgaard

Thomas Kongsgaard,

Special Master

Congressional Statistics Pages 2-17 through 2-22

Board of Equalization Statistics Page 2-23

California Assembly District Population Totals

Ideally 372,000 per district

Total	Latino	Afr. Am	Asian	NL White	Non White	Dev.
Assembly District 1 371,929	31,757	3,927	5,522	317,933	53,996	- 0.02
Assembly District 2 371,384	38,408	3,589	10,613	310,039	61,345	- 0.17
Assembly District 3 369,692	25,793	6,891	10,314	319,812	49,880	- 0.62
Assembly District 4 371,897	28,082	3,554	6,459	329,172	42,725	- 0.03
Assembly District 5 375,099	27,045	17,002	14,195	313,260	61,839	0.83
Assembly District 6 372,511	32,254	10,829	13,772	314,151	58,360	0.14
Assembly District 7 371,413	42,845	26,557	29,712	269,678	101,735	- 0.16
Assembly District 8 373,328	61,989	26,196	30,057	252,899	120,429	0.36
Assembly District 9 375,288	67,083	62,626	56,959	185,971	189,317	0.88
Assembly District 10 375,363	42,329	17,425	24,261	288,403	86,960	0.90
Assembly District 11 374,135	49,646	21,747	36,494	263,830	110,305	0.57
Assembly District 12 373,814	49,613	29,555	134,047	159,730	214,084	0.49
Assembly District 13 373,494	57,329	51,255	80,643	183,638	189,856	0.40
Assembly District 14 374,409	39,339	109,014	46,493	178,827	195,582	0.65
Assembly District 15 372,051	27,537	6,885	21,745	314,127	57,924	0.01
Assembly District 16 370,199	53,843	130,943	61,392	124,653	245,546	- 0.48
Assembly District 17 375,544	92,681	25,424	51,867	204,165	171,379	0.95
Assembly District 18 369,038	70,144	26,901	53,702	216,554	152,484	- 0.80
Assembly District 19 371,800	63,026	15,350	77,710	214,297	157,503	- 0.05
Assembly District 20 371,930	58,361	15,674	87,731	208,218	163,712	- 0.02

Copr. © West 2003 No Claim to Orig. U.S. Govt. Works

4 Cal.Rptr.2d 379
 (Cite as: 1 Cal.4th 707, 823 P.2d 545, 4 Cal.Rptr.2d 379)

Assembly District 21 369,007	51,001	21,235	32,775	263,171	105,836	- 0.80
Assembly District 22 369,460	50,967	12,358	58,766	246,070	123,390	- 0.68
Assembly District 23 369,533	160,578	22,238	71,686	114,032	255,501	- 0.66
Assembly District 24 375,029	35,723	7,443	42,483	287,778	87,251	0.81
Assembly District 25 374,562	66,323	7,965	12,332	283,193	91,369	0.69
Assembly District 26 373,571	114,110	13,449	24,668	218,460	155,111	0.42
Assembly District 27 368,829	48,140	19,220	21,456	278,185	90,644	- 0.85
Assembly District 28 373,436	170,915	10,226	27,949	162,338	211,098	0.39
Assembly District 29 372,877	74,805	9,656	20,989	263,881	108,996	0.24
Assembly District 30 370,999	183,654	23,868	12,434	148,404	222,595	- 0.27
Assembly District 31 372,229	194,218	24,030	35,822	115,947	256,282	0.06
Assembly District 32 370,853	75,233	12,344	10,076	267,965	102,888	- 0.31
Assembly District 33 373,715	78,492	12,402	12,930	268,824	104,891	0.46
Assembly District 34 372,115	59,621	20,476	8,432	278,196	93,919	0.03
Assembly District 35 369,411	87,385	5,505	10,962	263,256	106,155	- 0.70
Assembly District 36 370,469	59,862	17,758	13,124	277,254	93,215	- 0.41
Assembly District 37 369,829	114,922	11,950	22,478	219,231	150,598	- 0.58
Assembly District 38 372,809	60,638	10,856	33,013	267,639	105,170	0.22
Assembly District 39 370,433	230,431	24,694	23,072	92,032	278,401	- 0.42
Assembly District 40 372,858	110,827	15,772	28,219	217,209	155,649	0.23
Assembly District 41 371,739	36,022	8,720	21,450	304,583	67,156	- 0.07
Assembly District 42 371,055	37,538	12,373	27,566	292,786	78,269	- 0.25
Assembly District 43 373,916	93,465	8,479	43,855	227,063	146,853	0.52
Assembly District 44						

Copr. © West 2003 No Claim to Orig. U.S. Govt. Works

374,210	71,522	44,431	40,720	217,738	156,472	0.59
Assembly District 45						
370,001	233,707	8,922	67,770	58,853	311,148	- 0.54
Assembly District 46						
371,632	261,285	26,763	53,235	31,630	340,002	- 0.10
Assembly District 47						
373,032	84,803	150,891	30,244	110,881	262,151	0.28
Assembly District 48						
373,964	194,457	172,670	8,982	9,003	364,961	0.53
Assembly District 49						
371,807	204,924	5,345	105,031	55,610	316,197	- 0.05
Assembly District 50						
370,129	328,006	8,265	3,519	29,727	340,402	- 0.50
Assembly District 51						
373,842	130,038	135,664	27,288	83,955	289,887	0.50
Assembly District 52						
371,191	179,949	134,585	25,785	35,859	335,332	- 0.22
Assembly District 53						
369,086	46,443	9,947	38,136	273,206	95,880	- 0.78
Assembly District 54						
374,401	69,983	22,146	33,404	247,421	126,980	0.65
Assembly District 55						
369,417	150,105	86,017	62,697	70,784	298,633	- 0.69
Assembly District 56						
374,029	83,247	24,793	55,934	208,264	165,765	0.55
Assembly District 57						
370,957	235,636	9,274	44,321	80,994	289,963	- 0.28
Assembly District 58						
373,487	232,676	5,990	27,901	105,360	268,127	0.40
Assembly District 59						
373,571	78,345	21,131	33,129	240,041	133,530	0.42
Assembly District 60						
370,140	112,348	21,065	62,641	173,322	196,818	- 0.50
Assembly District 61						
373,445	155,748	31,235	18,070	168,325	206,120	0.39
Assembly District 62						
372,499	145,745	47,132	16,270	161,893	210,606	0.13
Assembly District 63						
371,695	68,096	26,012	17,042	258,659	113,036	- 0.08
Assembly District 64						
370,571	99,743	24,717	16,108	228,103	142,468	- 0.38
Assembly District 65						
370,152	63,238	23,735	12,195	267,944	102,208	- 0.50
Assembly District 66						
373,206	74,892	12,449	9,209	273,217	99,989	0.32
Assembly District 67						
372,615	40,162	4,711	40,285	285,545	87,070	0.17
Assembly District 68						

372,536	86,218	7,891	62,498	214,336	158,200	0.14
Assembly District 69						
371,511	240,052	8,857	34,019	88,375	283,136	- 0.13
Assembly District 70						
372,364	45,357	7,235	32,906	285,973	86,391	0.10
Assembly District 71						
369,506	54,237	6,134	27,739	280,154	89,352	- 0.67
Assembly District 72						
369,506	77,000	6,204	34,633	250,331	119,175	- 0.67
Assembly District 73						
371,638	61,920	18,946	18,030	271,305	100,333	- 0.10
Assembly District 74						
372,683	71,643	6,317	12,837	280,689	91,994	0.18
Assembly District 75						
371,292	34,816	6,455	21,967	305,671	65,621	- 0.19
Assembly District 76						
371,046	47,875	28,715	44,054	249,134	121,912	- 0.26
Assembly District 77						
370,125	67,210	23,403	36,115	241,763	128,362	- 0.50
Assembly District 78						
372,414	49,571	16,498	18,114	286,564	85,850	0.11
Assembly District 79						
372,092	183,309	59,564	41,353	89,101	282,991	0.02
Assembly District 80						
371,177	169,658	10,331	5,947	182,542	188,635	- 0.22

California Assembly District Ethnic Statistics

Registration and Over Age 18 Counts

Total Reg	Lat. Reg	Asian Reg	Pop +18	Afram +18	Lat +18	Asian +18
Assembly District 1						
206,973	9,571	1,440	281,535	2,853	19,935	3,544
Assembly District 2						
177,042	8,724	1,553	270,884	2,371	22,569	6,485
Assembly District 3						
195,168	8,281	1,434	279,560	5,025	16,403	5,700
Assembly District 4						
205,884	10,536	1,890	278,756	2,892	18,695	4,634
Assembly District 5						
202,736	10,593	2,304	278,491	11,979	18,061	9,741
Assembly District 6						
215,784	9,412	2,858	292,475	8,353	22,990	10,189

(Cite as: 1 Cal.4th 707, 823 P.2d 545, 4 Cal.Rptr.2d 379)

Assembly District 7							
196,233	13,009	1,874	280,526	17,540	27,821	20,106	
Assembly District 8							
172,990	16,320	3,524	273,980	18,524	40,346	21,781	
Assembly District 9							
189,697	23,117	9,583	272,098	40,054	42,331	36,732	
Assembly District 10							
203,997	14,155	4,131	282,092	11,364	27,097	17,280	
Assembly District 11							
197,189	18,083	3,773	275,689	14,103	32,322	25,131	
Assembly District 12							
198,646	19,416	21,108	304,897	21,855	37,069	104,088	
Assembly District 13							
219,155	16,702	11,279	320,667	38,967	43,793	64,811	
Assembly District 14							
227,573	12,805	9,650	299,595	79,448	27,598	36,859	
Assembly District 15							
224,046	11,320	4,742	283,664	5,488	18,724	15,306	
Assembly District 16							
175,880	12,346	6,840	276,344	90,984	35,762	43,308	
Assembly District 17							
153,094	24,736	3,239	260,833	16,410	59,097	29,748	
Assembly District 18							
173,465	25,107	4,978	280,608	18,127	47,619	38,567	
Assembly District 19							
178,996	18,423	7,263	291,729	11,369	44,278	56,918	
Assembly District 20							
167,507	22,027	8,686	275,886	10,983	39,702	63,023	
Assembly District 21							
209,963	10,331	6,998	292,694	15,247	34,264	24,870	
Assembly District 22							
189,144	17,610	8,841	299,458	9,177	37,168	44,960	
Assembly District 23							
128,470	37,174	5,099	266,115	15,625	104,564	50,299	
Assembly District 24							
217,311	15,995	8,882	286,059	4,928	24,184	29,636	
Assembly District 25							
174,032	16,756	1,850	270,219	5,620	40,324	7,490	
Assembly District 26							
134,545	21,827	1,464	252,314	9,008	67,073	12,582	
Assembly District 27							
194,516	12,907	3,113	285,365	13,482	31,933	15,845	
Assembly District 28							
141,476	34,098	3,552	258,435	7,466	104,668	19,907	
Assembly District 29							
187,953	22,881	2,802	270,718	6,047	46,291	12,635	
Assembly District 30							
117,130	33,485	1,158	246,981	16,518	109,750	8,374	
Assembly District 31							
123,254	42,481	2,461	240,543	15,050	115,382	18,115	
Assembly District 32							
188,758	22,007	1,555	260,684	7,041	43,708	6,358	

Copr. © West 2003 No Claim to Orig. U.S. Govt. Works

(Cite as: 1 Cal.4th 707, 823 P.2d 545, 4 Cal.Rptr.2d 379)

Assembly District 33							
177,452	16,556	1,971	280,998	9,194	50,201	9,690	
Assembly District 34							
133,355	11,230	1,002	261,393	13,614	35,840	5,769	
Assembly District 35							
194,907	19,860	2,595	291,090	4,050	59,146	8,728	
Assembly District 36							
158,998	10,248	1,772	257,019	11,287	36,491	8,995	
Assembly District 37							
160,862	22,610	2,778	267,827	8,242	72,805	15,949	
Assembly District 38							
181,247	12,175	4,947	283,825	8,585	42,766	23,630	
Assembly District 39							
96,969	24,679	1,950	255,140	16,667	144,552	17,149	
Assembly District 40							
148,624	9,803	3,067	292,409	11,472	75,238	21,257	
Assembly District 41							
222,605	7,086	4,865	301,726	6,570	26,146	16,276	
Assembly District 42							
210,491	6,898	5,767	328,840	10,837	30,599	23,765	
Assembly District 43							
148,349	13,413	5,068	297,935	6,692	66,693	33,436	
Assembly District 44							
193,431	13,607	7,316	287,915	31,426	48,257	29,801	
Assembly District 45							
83,311	30,055	5,627	264,594	6,682	155,133	50,665	
Assembly District 46							
52,773	18,452	3,942	274,448	23,001	179,311	43,542	
Assembly District 47							
180,985	8,248	6,681	292,273	114,964	57,505	25,014	
Assembly District 48							
115,094	6,726	1,607	249,866	122,933	118,336	7,392	
Assembly District 49							
113,996	50,364	14,746	270,943	4,256	137,930	79,622	
Assembly District 50							
61,406	33,960	539	238,181	5,741	203,654	2,616	
Assembly District 51							
137,618	11,345	4,718	266,606	95,967	82,370	20,433	
Assembly District 52							
122,351	13,690	5,380	242,937	89,822	105,639	20,202	
Assembly District 53							
211,573	12,306	8,297	306,065	7,535	34,200	29,051	
Assembly District 54							
195,359	14,427	5,305	298,347	15,988	47,107	23,741	
Assembly District 55							
125,128	20,552	4,144	251,177	58,076	92,007	41,891	
Assembly District 56							
171,458	20,360	7,036	278,072	15,928	55,176	39,320	

Copr. © West 2003 No Claim to Orig. U.S. Govt. Works

Assembly District 57							
106,149	42,722	4,553	252,661	6,017	148,237	31,962	
Assembly District 58							
140,877	61,774	4,255	263,314	3,743	152,251	20,662	
Assembly District 59							
181,988	17,741	4,313	279,388	13,929	51,052	23,312	
Assembly District 60							
161,680	29,293	6,675	267,845	14,046	72,929	43,985	
Assembly District 61							
125,057	24,813	1,420	255,235	21,312	97,299	11,995	
Assembly District 62							
149,823	33,382	1,352	246,486	28,831	85,980	10,801	
Assembly District 63							
180,711	18,947	2,061	263,151	16,209	41,772	11,822	
Assembly District 64							
156,013	20,410	1,787	262,056	17,056	61,861	11,404	
Assembly District 65							
169,557	14,064	1,334	265,298	14,937	37,395	7,937	
Assembly District 66							
163,977	13,717	1,277	270,673	8,301	46,322	6,351	
Assembly District 67							
202,176	13,460	7,797	292,180	3,261	28,348	29,030	
Assembly District 68							
152,485	16,488	6,823	278,753	5,285	57,324	43,846	
Assembly District 69							
82,642	20,521	3,508	256,402	6,323	153,623	23,257	
Assembly District 70							
197,998	9,715	5,666	300,986	5,169	32,122	24,532	
Assembly District 71							
176,174	12,498	4,678	276,462	4,365	37,129	19,802	
Assembly District 72							
171,944	15,936	5,216	277,057	4,246	51,416	24,425	
Assembly District 73							
165,808	10,665	2,443	284,107	13,049	41,026	12,830	
Assembly District 74							
188,024	11,412	2,375	283,117	4,201	47,029	9,294	
Assembly District 75							
191,484	10,392	2,200	271,207	4,481	22,857	15,262	
Assembly District 76							
197,867	14,921	4,025	291,075	19,248	33,256	31,130	
Assembly District 77							
174,890	19,133	1,751	272,641	15,062	43,001	24,808	
Assembly District 78							
212,602	14,013	2,782	319,015	14,284	36,864	13,990	
Assembly District 79							
120,647	32,082	1,416	254,916	40,112	113,465	28,547	
Assembly District 80							

135,897 28,408 1,093 269,737 7,182 103,692 4,296

California Senate District Population Totals

Ideally 744,000 per district

Total	Latino	Afr. Am	Asian	NL White	Non White	Lev.
Senate District 1 741,589	53,875	10,445	16,773	648,984	92,605	- 0.32
Senate District 2 743,342	74,602	30,484	35,234	587,611	155,731	- 0.09
Senate District 3 746,005	89,583	62,084	94,415	497,789	248,216	0.27
Senate District 4 744,712	100,397	29,785	40,670	562,938	181,774	0.10
Senate District 5 750,907	135,010	42,849	76,128	492,568	258,339	0.93
Senate District 6 750,387	94,128	79,628	71,154	499,231	251,156	0.86
Senate District 7 746,186	77,183	28,632	58,239	577,957	168,229	0.29
Senate District 8 745,614	112,639	44,905	211,757	374,027	371,587	0.22
Senate District 9 744,608	93,182	239,957	107,885	303,480	441,128	0.08
Senate District 10 740,968	128,505	42,575	141,433	424,772	316,196	- 0.41
Senate District 11 744,036	86,724	28,678	75,258	550,949	193,087	0.00
Senate District 12 748,133	180,433	21,414	37,000	501,653	246,480	0.56
Senate District 13 738,993	211,545	34,596	130,452	360,102	378,891	- 0.67
Senate District 14 743,730	150,038	22,000	31,065	531,846	211,884	- 0.04
Senate District 15 742,265	219,055	29,446	49,405	440,523	301,742	- 0.23
Senate District 16 743,228	377,872	47,898	48,256	264,351	478,877	- 0.10
Senate District 17 742,584	119,483	38,234	21,556	555,450	187,134	- 0.19
Senate District 18 743,126	165,877	17,907	23,892	532,080	211,046	- 0.12
Senate District 19 742,638	175,560	22,806	55,491	486,870	255,768	- 0.18
Senate District 20 743,291	341,258	40,466	51,291	309,241	434,050	- 0.10
Senate District 21						

748,126	164,987	52,910	84,575	444,801	303,325	0.55
Senate District 22						
741,633	494,992	35,685	121,005	90,483	651,150	- 0.32
Senate District 23						
742,794	73,560	21,093	49,016	597,369	145,425	- 0.16
Senate District 24						
742,764	440,560	14,619	149,352	136,604	606,160	- 0.17
Senate District 25						
745,033	309,987	270,249	53,073	119,814	625,219	0.14
Senate District 26						
746,996	279,260	323,561	39,226	119,884	627,112	0.40
Senate District 27						
748,430	153,230	46,939	89,338	455,685	292,745	0.60
Senate District 28						
738,503	196,548	95,964	100,833	343,990	394,513	- 0.74
Senate District 29						
743,711	190,693	42,196	95,770	413,363	330,348	- 0.04
Senate District 30						
743,616	560,682	14,255	31,420	135,087	608,529	- 0.05
Senate District 31						
741,847	131,334	49,747	29,237	526,603	215,244	- 0.29
Senate District 32						
745,944	301,493	78,367	34,340	330,218	415,726	0.26
Senate District 33						
739,012	131,237	12,338	62,372	530,485	208,527	- 0.67
Senate District 34						
744,047	326,270	16,748	96,517	302,711	441,336	0.01
Senate District 35						
744,979	85,519	11,946	73,191	571,518	173,461	0.13
Senate District 36						
743,777	174,635	37,166	26,317	501,320	242,457	- 0.03
Senate District 37						
742,469	204,474	16,786	27,914	488,213	254,256	- 0.21
Senate District 38						
744,321	133,563	25,263	30,867	551,994	192,327	0.04
Senate District 39						
743,460	97,446	45,213	62,168	535,698	207,762	- 0.07
Senate District 40						
742,217	250,519	82,967	77,468	330,864	411,353	- 0.24

California Senate District Ethnic Statistics

Registration and Over Age 18 Counts

Total Reg	Lat. Reg.	Asian Reg	Pop +18	Afram +18	Lat +18	Asian +18
Senate District 1						
401,052	18,817	3,324	558,316	7,917	35,098	10,334

Copr. © West 2003 No Claim to Orig. U.S. Govt. Works

Senate District 2

403,206	22,580	3,314	562,061	20,393	47,756	23,650
Senate District 3						
434,939	26,114	14,137	613,142	47,320	66,783	75,000
Senate District 4						
350,032	25,044	5,077	544,864	20,895	62,915	28,266
Senate District 5						
357,091	38,891	7,370	542,925	27,774	86,194	47,028
Senate District 6						
392,433	33,710	11,887	550,589	52,033	60,392	46,473
Senate District 7						
421,235	29,403	8,515	559,353	19,591	51,046	40,437
Senate District 8						
377,642	37,839	28,371	596,626	33,224	81,347	161,006
Senate District 9						
403,453	25,151	16,490	575,939	170,432	63,360	80,167
Senate District 10						
340,972	47,134	13,664	556,494	29,110	87,321	101,590
Senate District 11						
427,274	26,326	15,880	578,753	20,175	58,448	54,506
Senate District 12						
308,577	38,582	3,314	522,533	14,628	107,397	20,072
Senate District 13						
317,614	54,784	13,940	565,573	24,802	141,732	95,259
Senate District 14						
376,711	44,888	4,357	531,402	13,088	89,999	18,993
Senate District 15						
335,992	47,005	6,665	543,800	20,948	136,601	35,752
Senate District 16						
240,384	75,966	3,619	487,524	31,568	225,132	26,489
Senate District 17						
292,353	21,478	2,774	518,412	24,901	72,331	14,764
Senate District 18						
372,359	36,416	4,566	572,088	13,244	109,347	18,418
Senate District 19						
342,109	34,785	7,725	551,652	16,827	115,571	39,579
Senate District 20						
245,593	34,482	5,017	547,549	28,139	219,790	38,406
Senate District 21						
341,780	27,020	12,384	585,850	38,118	114,950	63,237
Senate District 22						
136,084	48,507	9,569	539,042	29,683	334,444	94,207
Senate District 23						
433,096	13,984	10,632	630,566	17,407	56,745	40,041
Senate District 24						
220,145	93,086	19,299	523,604	10,273	286,167	111,584
Senate District 25						
259,969	25,035	10,098	509,543	185,789	188,009	40,635
Senate District 26						
296,079	14,974	8,288	542,139	237,897	175,841	32,406
Senate District 27						

366,817	34,787	12,341	576,419	31,916	102,283	63,061
Senate District 28						
336,701	32,858	12,441	557,242	65,611	126,207	70,942
Senate District 29						
343,668	47,034	10,988	547,233	27,975	123,981	67,297
Senate District 30						
202,283	95,734	4,794	501,495	9,484	355,905	23,278
Senate District 31						
350,268	33,011	3,395	528,449	31,146	79,167	19,759
Senate District 32						
274,880	58,195	2,772	501,721	50,143	183,279	22,796
Senate District 33						
348,118	28,434	9,894	553,519	8,611	88,545	44,227
Senate District 34						
235,127	37,009	10,331	535,155	11,608	210,947	67,103
Senate District 35						
400,174	23,175	13,463	593,166	8,430	60,470	53,562
Senate District 36						
319,990	34,127	3,064	532,729	25,357	108,183	17,755
Senate District 37						
327,381	38,800	3,293	540,944	11,663	126,549	19,558
Senate District 38						
353,832	22,077	4,818	567,224	17,250	88,055	22,124
Senate District 39						
410,469	28,934	6,807	610,090	33,532	70,120	45,120
Senate District 40						
295,537	51,215	3,167	527,557	55,174	156,466	53,355

California Congressional District Population Totals

Ideally 572,308 per district

Total	Latino	Afr. Am	Asian	NL White	Non White	Dev.
Congressional District 1						
573,082	64,233	22,602	19,368	453,852	119,230	0.14
Congressional District 2						
573,322	34,425	8,716	13,374	503,940	69,382	0.18
Congressional District 3						
571,374	81,213	18,339	29,923	435,047	136,327	- 0.16
Congressional District 4						
571,033	42,424	10,059	11,490	500,266	70,767	- 0.22
Congressional District 5						
573,684	84,426	73,567	72,556	339,053	234,631	0.24
Congressional District 6						
571,227	51,030	13,480	18,737	484,457	86,770	- 0.19
Congressional District 7						
572,773	76,154	95,091	78,045	320,911	251,862	0.08
Congressional District 8						

Copr. © West 2003 No Claim to Orig. U.S. Govt. Works

573,247	89,908	73,310	155,049	254,082	319,165	0.16
Congressional District 9						
573,458	68,775	182,159	86,860	235,876	337,582	0.20
Congressional District 10						
572,008	49,985	13,220	35,055	470,726	101,282	- 0.05
Congressional District 11						
571,772	120,755	33,137	61,598	353,145	218,627	- 0.09
Congressional District 12						
571,535	81,606	23,649	142,724	321,493	250,042	- 0.14
Congressional District 13						
572,441	105,225	42,228	106,135	316,076	256,365	0.02
Congressional District 14						
571,131	77,305	28,237	67,787	396,388	174,743	- 0.21
Congressional District 15						
572,485	61,884	12,957	62,685	432,424	140,061	0.03
Congressional District 16						
571,551	210,463	29,659	115,010	214,524	357,027	- 0.13
Congressional District 17						
570,981	180,572	25,342	32,785	329,202	241,779	- 0.23
Congressional District 18						
571,393	148,329	16,206	32,428	369,618	201,775	- 0.16
Congressional District 19						
573,043	135,408	18,859	40,188	372,590	200,453	0.13
Congressional District 20						
573,282	317,372	36,933	28,854	186,817	386,465	0.17
Congressional District 21						
571,300	115,954	23,106	16,963	408,083	163,217	- 0.18
Congressional District 22						
572,891	122,020	16,024	20,506	412,264	160,627	0.10
Congressional District 23						
571,483	171,722	14,432	27,879	354,503	216,980	- 0.14
Congressional District 24						
572,563	77,221	11,845	35,967	445,775	126,788	0.04
Congressional District 25						
573,105	94,172	25,724	35,825	415,113	157,992	0.14
Congressional District 26						
571,523	301,153	35,611	38,802	195,476	376,047	- 0.14
Congressional District 27						
572,694	118,124	47,493	58,128	348,340	224,254	0.05
Congressional District 28						
572,927	138,271	32,778	72,027	328,592	244,335	0.11
Congressional District 29						
571,566	75,315	19,931	42,395	432,808	138,758	- 0.13
Congressional District 30						
572,538	351,876	20,039	113,306	87,154	485,384	0.04
Congressional District 31						
572,643	335,086	9,561	126,555	100,162	472,481	0.06

Congressional District 32							
572,595	173,076	230,872	42,124	134,859	437,736	0.05	
Congressional District 33							
570,943	477,975	25,473	21,471	46,077	524,866	- 0.24	
Congressional District 34							
573,047	357,143	11,060	49,765	153,071	419,976	0.13	
Congressional District 35							
570,882	246,201	243,848	31,636	59,301	511,581	- 0.25	
Congressional District 36							
573,663	85,277	18,392	69,992	397,921	175,742	0.24	
Congressional District 37							
572,049	258,278	192,420	57,701	68,776	503,273	- 0.05	
Congressional District 38							
572,657	146,899	44,337	49,445	329,425	243,232	0.06	
Congressional District 39							
573,574	130,920	15,095	76,326	349,012	224,562	0.22	
Congressional District 40							
573,625	92,180	31,210	18,761	424,898	148,727	0.23	
Congressional District 41							
572,663	180,331	39,205	55,455	297,235	275,428	0.06	
Congressional District 42							
571,844	196,418	63,239	21,029	288,786	283,058	- 0.08	
Congressional District 43							
571,231	142,785	33,851	22,950	368,880	202,351	- 0.19	
Congressional District 44							
571,583	160,696	29,354	14,710	363,149	208,434	- 0.13	
Congressional District 45							
570,874	84,684	7,110	60,804	415,747	155,127	- 0.25	
Congressional District 46							
571,380	285,529	14,226	67,064	203,547	367,833	- 0.16	
Congressional District 47							
571,518	74,700	10,495	53,516	431,187	140,331	- 0.14	
Congressional District 48							
572,928	98,746	23,164	24,292	422,849	150,079	0.11	
Congressional District 49							
573,362	73,210	30,408	35,587	431,605	141,757	0.18	
Congressional District 50							
573,463	232,660	82,735	78,321	180,793	392,670	0.20	
Congressional District 51							
572,982	78,053	10,225	44,937	437,767	135,215	0.12	
Congressional District 52							
573,203	129,771	17,788	15,463	405,484	167,719	0.16	

California Congressional District Ethnic Statistics

Registration and Over Age 18 Counts

Total Reg Lat. Reg. Asian Reg Pop +18 Afram +18 Lat +18 Asian +18

Copr. © West 2003 No Claim to Orig. U.S. Govt. Works

Congressional District 1						
295,660	17,009	2,461	429,278	16,096	41,489	13,200
Congressional District 2						
296,735	12,048	2,049	429,948	6,196	21,461	7,270
Congressional District 3						
282,885	20,335	4,506	419,841	12,189	50,288	21,532
Congressional District 4						
308,982	15,606	2,979	429,072	8,569	29,162	8,113
Congressional District 5						
304,964	30,792	12,140	423,955	47,263	53,736	47,903
Congressional District 6						
332,146	15,070	3,839	445,354	9,985	35,260	13,530
Congressional District 7						
286,816	25,487	6,858	422,385	64,137	49,480	53,615
Congressional District 8						
318,814	28,482	21,918	481,672	55,042	67,878	122,930
Congressional District 9						
312,732	18,710	13,395	447,880	130,415	47,601	65,112
Congressional District 10						
335,211	21,156	6,852	432,270	9,516	33,635	24,706
Congressional District 11						
252,292	32,203	5,046	406,626	21,587	76,929	36,696
Congressional District 12						
291,956	26,823	18,681	456,025	17,763	58,422	106,840
Congressional District 13						
262,242	37,572	9,795	427,508	28,903	70,661	75,883
Congressional District 14						
313,406	18,414	12,743	456,764	20,457	53,572	51,268
Congressional District 15						
320,275	26,041	11,271	445,309	9,102	43,241	45,803
Congressional District 16						
217,333	53,066	9,820	410,427	20,755	136,640	81,056
Congressional District 17						
251,239	35,266	4,399	421,327	18,252	112,549	24,281
Congressional District 18						
225,679	30,198	2,338	392,845	10,666	87,434	17,191
Congressional District 19						
270,410	38,187	4,164	407,087	11,600	82,765	21,919
Congressional District 20						
180,251	62,057	2,748	375,548	24,855	189,433	17,448
Congressional District 21						
252,617	28,944	2,159	400,998	14,728	68,185	10,433
Congressional District 22						
286,872	26,271	3,692	444,324	11,987	80,741	16,004
Congressional District 23						
250,935	35,609	3,578	414,018	9,841	109,207	19,720
Congressional District 24						
299,987	12,222	6,000	451,308	8,640	54,176	26,435

Congressional District 25	261,168	15,865	5,317	416,210	17,873	61,706	25,347
Congressional District 26	169,648	30,347	3,590	411,107	24,566	192,380	29,051
Congressional District 27	268,686	19,520	8,959	445,859	33,747	81,755	43,001
Congressional District 28	265,748	33,039	8,119	424,677	21,745	90,141	50,653
Congressional District 29	319,228	12,229	8,967	496,808	16,963	58,161	35,979
Congressional District 30	123,486	41,940	8,658	416,394	15,734	237,363	86,782
Congressional District 31	160,800	66,763	16,200	404,599	6,861	217,073	95,194
Congressional District 32	251,965	13,575	9,035	435,630	173,376	114,674	34,930
Congressional District 33	86,991	41,947	2,303	385,295	20,881	305,284	17,757
Congressional District 34	211,008	91,420	7,357	403,428	7,161	233,833	36,369
Congressional District 35	190,925	13,793	6,109	390,123	171,493	149,843	24,628
Congressional District 36	313,526	21,327	14,485	462,635	13,496	60,328	52,227
Congressional District 37	196,694	26,783	4,243	376,039	128,485	153,189	39,460
Congressional District 38	255,124	24,199	4,712	436,115	29,694	95,259	33,765
Congressional District 39	267,248	32,124	11,134	430,906	10,183	87,258	54,079
Congressional District 40	252,110	21,847	2,168	410,173	20,054	55,562	12,996
Congressional District 41	223,837	34,145	6,046	400,965	26,697	114,210	38,009
Congressional District 42	241,961	45,414	2,060	382,911	38,714	116,620	14,002
Congressional District 43	250,671	30,180	2,650	402,537	23,303	88,421	16,102
Congressional District 44	241,154	27,952	1,745	419,652	18,594	97,434	9,764
Congressional District 45	288,133	19,481	10,184	450,858	5,040	58,836	43,728
Congressional District 46	161,403	28,381	7,030	406,555	9,959	183,828	46,547
Congressional District 47	299,157	18,300	9,388	442,228	7,445	51,753	38,699
Congressional District 48	239,599	15,339	3,290	428,231	15,850	64,121	17,335
Congressional District 49	326,041	21,714	4,769	480,983	23,589	53,726	26,758
Congressional District 50							

(Cite as: 1 Cal.4th 707, 823 P.2d 545, 4 Cal.Rptr.2d 379)

207,907	45,565	2,732	399,797	55,109	145,247	53,220
Congressional District 51						
300,171	18,010	4,914	432,769	7,134	52,286	31,786
Congressional District 52						
268,591	28,624	2,249	418,029	11,786	80,637	11,180

California Board of Equalization District Populations

Bd. of Equalization District 1

Total Pop.	African Am.	Latino	Asian
Count	1721	1721	1721
Sum 7,456,333	572,388	1,192,553	944,250

Bd. of Equalization District 2

Total Pop.	African Am.	Latino	Asian
Count	1432	1432	1432
Sum 7,492,803	390,762	1,731,716	400,144

Bd. of Equalization District 3

Total Pop.	African Am.	Latino	Asian
Count	1330	1330	1330
Sum 7,408,847	356,745	1,733,241	631,144

Bd. of Equalization District 4

Total Pop.	African Am.	Latino	Asian
Count	1375	1375	1375
Sum 7,402,038	888,906	3,030,428	734,815

Totals:	Count	5858	5858	5858
	Sum 29,760,021	2,208,801	7,687,938	2,710,353

*730 *815 MOSK, Justice, dissenting.

I dissent. The court should forthrightly reject the fatally flawed proposal of the masters.

I.

In *Karcher v. Daggett* (1983) 462 U.S. 725, 732, 103 S.Ct. 2653, 2659, 77 L.Ed.2d 133 (hereafter *Karcher*) the United States Supreme Court declared, "As between two standards--equality or something less than equality--only the former reflects the aspirations of Art. I, § 2" of the federal Constitution.

Nevertheless, the masters here rejected a

reapportionment plan submitted by a congressional delegation that achieved almost perfect population equality in congressional districts--remarkably, a deviation of no more than 9 persons from the ideal population of 572,308. Instead, the masters opted for their own plan, which proposes a deviation 310 times larger, i.e., 2,797 persons. [FN1]

[FN1] The majority rely on the masters' Report (appendix I, ante) at page 426 of 4 Cal.Rptr.2d, at page 592 of 823 P.2d, which reflects a population deviation of 0.25 percent from the norm in congressional districts. (Maj. opn., ante, pp. 385-386 of 4 Cal.Rptr.2d, pp. 551-552 of 823 P.2d.) The more relevant figure, however, is the maximum total deviation--that is, the sum of

(Cite as: 1 Cal.4th 707, 823 P.2d 545, 4 Cal.Rptr.2d 379)

the absolute values of the two greatest deviations from the ideal--which, as the masters observe at page 390 of 4 Cal.Rptr.2d, at page 556 of 823 P.2d of their report, is 0.49 percent.

It belabors the obvious to point out that a deviation of 9 is substantially closer to the equality required by *Karcher* than 2,797. [FN2]

[FN2. At oral argument it was suggested that the number 9 in this calculation is not static because in time it would be changed by births, deaths, and people moving into and out of districts. Obviously that is true of all the district figures offered. We can consider only the numbers in existence as of this date.

Even larger maximum deviations mark the masters' scheme for assembly and senatorial districts. Their assembly districts vary by approximately 6,715 persons and their state senate districts vary by approximately 7,440 persons.

My colleagues accept the foregoing malapportionment without serious question-- more, I hope, out of expediency than conviction. ***446 Unfortunately the result will haunt the people of California for a decade.

*731 **612 As will appear, the rationale of the masters for rejecting a plan that has a deviation of only 9 persons per congressional district and proposing a plan that permits a deviation approximately 310 times larger is related to the distinction between using census blocks and census tracts. Using census blocks, declare the masters, is expensive and time-consuming, thus compelling some groups to rely on less precise methods.

With due respect to the masters' intent, I find that to be a lame excuse for rejecting the one plan that achieves equality of representation for the next decade. Methods of reapportioning have improved over the years, primarily because of the development of technology. That every citizen or group may not yet have easy access to the latest technology does not justify ignoring its benefits. If every advance in science had been rejected until it was universally available, we would still be writing with quill pens.

II.

With regard to the drawing of congressional district lines, I conclude that the majority reach an unconstitutional result and therefore dissent on that point. I begin with a constitutional analysis of the question before us, and then apply it to the process of redistricting the masters undertook.

A.

Whether the standard to be applied to the apportionment of districts among federal representatives is grounded in article I, section 2, of the United States Constitution (*Karcher, supra* 462 U.S. 725, 103 S.Ct. 2653) or in the equal protection clause thereof (*id.* at pp. 747, 762, 103 S.Ct. at pp. 2668, 2676 [conc. opn. by Stevens, J.]), we must apply the standard the federal high court set forth in that case. [FN3]

[FN3. *Karcher* reviewed a legislative reapportionment, but I discern no reason to distinguish the case on that basis.

The *Karcher* court reiterated the rule that article I, section 2, of the federal Constitution "permits only the limited population variances which are unavoidable despite a good-faith effort to achieve absolute equality, or for which justification is shown." (462 U.S. at p. 730, 103 S.Ct. at p. 2657, italics added.) It is fair to read *Karcher* as requiring that only the limitations inherent in available computer technology may stand between a constitutional requirement of absolute equality--that is, zero deviation from district to district--and whatever small number approaching zero current technology may afford. (*id.* at pp. 732-733, 103 S.Ct. at pp. 2659-2660.)

Certain state interests may, however, justify slight departures from the constitutional mandate of absolute equality. The *Karcher* court established a *732 two-part test: "First, the court must consider whether the population differences among districts could have been reduced or eliminated altogether by a good-faith effort to draw districts of equal population. Parties challenging apportionment legislation must bear the burden of proof on this issue, and if they fail to show that the differences could have been avoided the apportionment scheme must be upheld. If, however, the plaintiffs can establish that the population differences were not the result of a good-faith effort to achieve equality, the State must bear the burden of proving that each

significant variance between districts was necessary to achieve some legitimate goal." (462 U.S. at pp. 730-731, 103 S.Ct. at pp. 2657-2659, italics added.) Such legitimate goals include but are not limited to "making districts compact, respecting municipal boundaries, preserving the cores of prior districts, and avoiding contests between incumbent Representatives.... The State must, however, show with some specificity that a particular objective required the specific deviations in its plan, rather than simply relying on general assertions. The showing required to justify population deviations ***447 is flexible, depending on the size of the deviations, the importance of the State's interests, the consistency with which the plan as a whole reflects those **613 interests, and the availability of alternatives that might substantially vindicate those interests yet approximate population equality more closely." (*Karcher, supra*, 462 U.S. at pp. 740-741, 103 S.Ct. at pp. 2663-2664.)

Justice Stevens's concurring opinion in *Karcher* adopted a somewhat different approach: if "the plan embodies deviations from population equality that have not been justified by any neutral state objective, it cannot stand." (462 U.S. at p. 765, 103 S.Ct. at p. 2677, italics added.)

B.

The masters' Report does not set forth any criterion that, under the language of the majority opinion in *Karcher, supra*, 462 U.S. 725, 103 S.Ct. 2653, or that of Justice Stevens, justifies the masters' departure from the constitutional requirement of exact equality to the extent technologically possible.

The masters' Report concedes that the deviation in the size of the populations of the least and most populous congressional districts is 0.49 percent, whereas an alternative plan would permit a deviation of only 9 persons, or "almost perfect population equality." (Report, pp. 403-404 of 4 Cal.Rptr.2d, pp. 569-570 of 823 P.2d, *ante*.) The Report declares in conclusory fashion that the greater deviation meets the requirements of the federal Constitution as elucidated in recent United States Supreme Court decisions. The majority in turn draw on the Report to conclude, without substantial discussion, that the federal cases do not require closer equality and "allow deviations as great as or greater than those in the *733 Masters' plans, if supported by a 'legitimate State objective' " rational, consistently applied justification. (*Ante*, p. 390 of 4 Cal.Rptr.2d, p. 556 of 823 P.2d.)

I submit that the devil lies in the details of the majority's analysis. The majority appear to concede that because the reapportionment plan the court approves today violates the constitutional mandate of absolute equality, "the State must bear the burden of proving that each significant variance between districts was necessary to achieve some legitimate goal." (*Karcher, supra*, 462 U.S. at p. 731, 103 S.Ct. at p. 2658.) None of the justifications advanced by the majority in their ratification of the report, however, withstands scrutiny under the tests advanced by *Karcher*.

The Report's justification for inexactitude is founded on a "policy" (Report, p. 404 of 4 Cal.Rptr.2d, p. 570 of 823 P.2d, *ante*) of utilizing census tracts rather than census blocks as the smallest indivisible units. "The plans submitted to us with near-zero population deviations are based on census 'blocks' instead of tracts. Formulating districts on a block basis is enormously expensive.... The approximately 6,000 census tracts in California are made up of about 400,000 blocks. The cost of computer [hardware], software, and experts to deal efficiently with this greater amount of data is exponentially higher than a comparable system in which the bulk of the redistricting work is done by census tracts. Indeed, the cost would be prohibitive for any private person or group having resources short of those available to the Legislature." (Report, pp. 404-405 of 4 Cal.Rptr.2d, pp. 570-571 of 823 P.2d, *ante*, fn. omitted.) "The Assembly, our staff were told, uses a mainframe computer at the California Institute of Technology. It has, we are sure, enormous capabilities...." (Report, p. 405 of 4 Cal.Rptr.2d, p. 571 of 823 P.2d, *ante*, fn. 15.) [FN4]

FN4. The Assembly joins in complaining that the masters' census-tract-based plan creates districts of more unequal population and splits more cities than its proposal. There is merit in its views.

The Report's footnote 15 conjures up a vision of white-coated scientists earnestly hovering about the whirling tape drives of a massive mainframe computer in a dimly lit room. But I remain unawed. As early as 1982, when computer technology was many orders of magnitude less advanced, and less powerful per dollar spent, than it ***448 **614 is today, [FN5] a three-judge panel criticized an Ohio reapportionment plan's reliance on the use of census tracts rather than census blocks. *734 (*Flanagan v. Gillmor* (S.D. Ohio 1982) 561 F.Supp. 36, 42.

032012 affd. sub nom. *Flanagan v. Brandon* (1984)
467 U.S. 1223, 104 S.Ct. 2673, 81 L.Ed.2d 869
(mem. opn.) [FN6]

FN5. "[I]n the mid '60s, access to 250,000 bytes of storage seemed like a huge resource. Today, most desk-top PCs outperform the old 360, and contain several times more memory, for a fraction of the cost.... [¶] Today, workstations ... are benchmarking for selected tasks and scalar operations at 50 to 60 percent of the Cray-1 [supercomputer], at costs of \$20,000 to \$30,000. [¶] For 30 years, and over four decades, relentless ten-fold [computer] price declines have occurred every seven years. Everything in the computer world today suggests that these curves will at least continue, if not accelerate. Therefore, strategies for the '90s must consider the technical and competitive impact associated with the tremendous computer capacity accessible by virtually every professional." (Hadley & Laidley, *Integrated Computing* (May 1991) World Oil, p. 109.)

FN6. The *Flanagan* court stated: "Plaintiffs also introduced evidence that the unit of measurement employed by those responsible for drawing the lines influenced efforts to achieve the ideal.... By utilizing census blocks, a greater degree of mathematical precision was possible.... In spite of the relative precision of the census block unit the plan as enacted primarily employed the use of census tracts. In support of this choice, defendants offered testimony that the risk of error in population calculations is increased by use of census blocks. While it may be true that this risk is enhanced by the use of census blocks, the Court finds no evidence of record that this potential for error could not have been compensated for by more precise methods of review. Moreover, as revealed by the testimony of the Senate Clerk ..., census blocks were utilized in some instances." (561 F.Supp. at p. 42, fn. omitted.)

Last year, as explained in *Ater v. Keisling* (1991) 312 Or. 207, 819 P.2d 296, the Oregon Secretary of State, adopting a guideline to "Aim for the ideal of zero population variance" along with seven other

goals similar to the masters' here, apparently had no financial or significant technological difficulty using Oregon's 108,000 census blocks--fully one-quarter as many as California's, in a state with far fewer financial resources than our own--at public hearings and as "building blocks" for his reapportionment plan. (819 P.2d at pp. 301-302, 304.) [FN7] In light of *Flanagan*, *Ater*, and the United States Constitution's mandate to achieve absolute equality to the extent technologically possible (*Karcher*, *supra*, 462 U.S. at pp. 732-733, 103 S.Ct. at pp. 2659-2660), I cannot accept the Report's claim of technological and financial limitations as constitutionally valid criteria for deviating from the equality requirement.

FN7. When the will exists to do it, extraordinarily precise realignments can be performed. (See, e.g., *Linder v. Keisling* (1991) 312 Or. 316, 821 P.2d 1089 [Secretary of State enlisted aid of United States Census Bureau to bisect census block "so as not to include persons on both sides of Forest Park within a single census block"].)

Second, the Report also asserts that "the result of insisting on an exactitude that requires formulation of districts by census blocks, instead of tracts, would be to limit the ability of many groups, including those representing minority voters, to participate meaningfully in the reapportionment process by presenting alternate redistricting plans...." (Report, p. 405 of 4 Cal.Rptr.2d, p. 571 of 823 P.2d, *ante*.)

I agree that the right of minority and other groups to participate in the reapportionment process is important. But the Report does not demonstrate how the advocacy ability of organizations representing such groups would be weakened by a division based on census blocks rather than tracts. The Report's statement that a block-based reapportionment will disadvantage groups with fewer resources is mere speculation, and is belied by *Ater v. Keisling*, *supra*, 819 P.2d 296. In *Ater*, groups of two, six, and twenty *735 individuals were able to complain of unfairness or error in the census-block-based 1991 Oregon reapportionment process. (See *id.* at pp. 302, 305.) There is no evidence that a census-block-based reapportionment plan in California would permit any less citizen input than one based on tracts, and the Oregon experience demonstrates the contrary.

***449 **615 The Report's third justification for the constitutionally suspect use of census tracts is that

(Cite as: 1 Cal.4th 707, 823 P.2d 545, 4 Cal.Rptr.2d 379)

such tracts are "homogeneous as to social characteristics and ... use prominent natural or manmade geographical features as boundaries." (Report, p. 404 of 4 Cal.Rptr.2d, p. 570 of 823 P.2d, *ante.*) But if blocks are subdivisions of tracts (see *ibid.*), these qualities logically inhere even more strongly in the blocks than in the tracts. I suspect most people know, and have more in common with, more persons in their own block than in places many blocks away that happen to be in their tract.

In sum, the Report demonstrates no legitimate ground for departing from the United States Supreme Court's mandate that California realign its congressional districts with the least deviation in population equality that is technologically possible. Thus I conclude that the majority's ratification of the Report achieves an unconstitutional result.

III.

No plan, however devised, is perfect. There may be other problems with the proposal of the congressional delegation. If so, any such weaknesses should have been considered on the merits. The masters did raise a few such points, but the defects were trivial when compared with the desirability of achieving equality of representation.

The masters, although undoubtedly acting in good faith, basically misconstrued their mission. Under California precedent and the federal Voting Rights Act of 1965, as amended (42 U.S.C. § 1973 et seq.), their function was to draw geographical lines in such a manner as to prevent a discriminatory voting pattern against any or all minority groups. Unfortunately in some significant instances the masters apparently believed they could perform their duty only by the affirmative use of racial quotas.

The Voting Rights Act provided nothing new for California. We have consistently prohibited discrimination. (See, e.g., *People v. Wheeler* (1978) 22 Cal.3d 258, 148 Cal.Rptr. 890, 583 P.2d 748.) However, racial quotas have been declared improper in California (*Bakke v. Regents of University of California* (1976) 18 Cal.3d 34, 132 Cal.Rptr. 680, 553 P.2d 1152) and by the United States Supreme Court (*736 (*University of California Regents v. Bakke* (1978) 438 U.S. 265, 98 S.Ct. 2733, 57 L.Ed.2d 750.) While most cases have dealt with education and employment, there is no authority for the use of racial quotas in reapportionment.

The masters referred over and over to the federal Voting Rights Act. That legislative enactment was

obviously aimed at states, mainly in the south, that sought directly or indirectly to disenfranchise minorities or to curtail their potential political influence. It is obvious that such an enactment was unnecessary for California, and in some respects it may be counterproductive.

As the United States Supreme Court declared in *Gaffney v. Cummings* (1973) 412 U.S. 735, 754, 93 S.Ct. 2321, 2331, 37 L.Ed.2d 298, the basic test is whether "racial or political groups have been fenced out of the political process...."

The masters and the majority opinion refer to *Thornburg v. Gingles* (1986) 478 U.S. 30, 106 S.Ct. 2752, 92 L.Ed.2d 25. Of course I am in general agreement with the analysis of Justice Brennan for the court in that case, and particularly with his reliance not only on the text of the Voting Rights Act but also on the Senate Judiciary Committee report that accompanied the measure as it was considered by Congress. As explained in the court's opinion, the report elaborated on seven circumstances that might be probative of violations of the Voting Rights Act (478 U.S. at pp. 36-37, 106 S.Ct. at pp. 2758-2759). On consideration, however, I do not believe that any one of those seven categories is applicable to California.

We need not be reminded of California's traditional acceptance in the political arena, in modern times, of all persons regardless of ethnicity. That has been evident not only in the voting process, but also in candidacies and election to high office. Without **616 ***450 preferential entitlement, this state elected an Asian as a United States Senator. A Black was elected Lieutenant Governor. An Asian has been elected and consistently reelected as Secretary of State. Asians, Blacks and Hispanics have been elected to Congress. Blacks and Asians have been elected mayors of our largest cities. Many minorities have been elected to both houses of the state Legislature, including a Black as Speaker of the Assembly, and innumerable others have been elected to local boards of supervisors, city councils and judicial offices. [FN8]

FN8. I recognize that many persons in racial or ethnic groups have varying ways of designating themselves and their race or ethnicity. For convenience in this opinion I use the designations employed by the United States Census Bureau.

(Cite as: 1 Cal.4th 707, 823 P.2d 545, 4 Cal.Rptr.2d 379)

All this confirms that California--while not achieving perfection--has demonstrated maturity in matters of ethnicity in elections without the need *737 for racial quotas, preferences or special entitlements. Indeed, to inflict racial quotas on our state today is not merely unnecessary, it is demeaning. What is perhaps worse, quotas are likely to set the outer limits of racial accomplishment.

Quota has become a pejorative term, and the masters would probably deny they intended to invoke it. But their own Report, in respect to Los Angeles, the state's most populous county, inadvertently reveals their curious apportioning technique. In a classic example of the tail wagging the dog, the masters described their process: "Having *first* constructed Latino and African-American congressional and state legislative districts, which occupied a considerable part of the middle of the south-central and eastern parts of the county, the *remainder* of the districts allocated to Los Angeles County had to be constructed around the periphery; in some instances they became rather elongated." (Report, pp. 413-414 of 4 Cal.Rptr.2d, pp. 579-580 of 823 P.2d, *ante*; italics added, fns. omitted.) In short, the masters satisfied the minority-based quota of congressional districts first, and only thereafter relegated to the majority whatever odd-shaped area was left over.

Overlooked in all this was the admonition of Justice Stevens in Karcher, supra, 462 U.S. at page 748, 103 S.Ct. at page 2668. If the rules "serve no purpose other than to favor one segment--whether racial, ethnic, religious, economic, or political ... they violate the constitutional guarantee of equal protection."

Although Chief Justice Burger wrote as a dissenter in United Jewish Organizations v. Carey (1977) 430 U.S. 144, 186-187, 97 S.Ct. 996, 1020-1021, 51 L.Ed.2d 229, his thoughtful opinion in that case deserves our consideration: "The result reached by the Court today in the name of the Voting Rights Act is ironic. The use of a mathematical formula tends to sustain the existence of ghettos by promoting the notion that political clout is to be gained or maintained by marshaling particular racial, ethnic, or religious groups in enclaves. It suggests to the voter that only a candidate of the same race, religion, or ethnic origin can properly represent that voter's interests, and that such candidate can be elected only from a district with a sufficient minority concentration.... The notion that Americans vote in firm blocs has been repudiated in the election of minority members as mayors and legislators in numerous American cities and districts

overwhelmingly white. Since I cannot square the mechanical racial gerrymandering in this case with the mandate of the Constitution, I respectfully dissent...."

As long ago as 1882, courts made it clear that reapportionment must be objectively undertaken. "Questions of religion, politics, or nativity should *738 not be considered in the formation and alteration" of districts, wrote the Wisconsin Supreme Court in State v. Whitford (1882) 54 Wis. 150, 11 N.W. 424, 427. The Supreme Court of Nebraska cited Black's Law Dictionary (4th ed.) at page 816, for the basic proposition that gerrymandering is a "name given to the process of dividing a state or other territory into the authorized civil or political divisions, but with such a geographical arrangement as to accomplish a sinister or ***451 **617 unlawful purpose...." (Nickel v. School Board of Axtell (1953) 157 Neb. 813, 61 N.W.2d 566, 570.)

The term "gerrymandering" has generally been applied to the creation of new districts. In this instance California is entitled to a number of new congressional seats. Yet the masters, instead of deftly adding districts to those in existence, destroyed four existing districts in Los Angeles County and east four experienced incumbent members of Congress into one district, the new 29th Congressional District. That all four members were Democrats arouses understandable suspicion as to objectivity. Certainly it has a "most dramatic impact ... on Los Angeles' Westside." (Los Angeles Times, Jan. 3, 1992, p. B3.)

If adding districts in an unfair manner is deemed gerrymandering, what we have here--eliminating four districts in an unfair manner--may be deemed reverse gerrymandering. It is equally unacceptable. As noted above, it is also clearly in violation of two of the Supreme Court's declared goals for fair reapportionment: "preserving the cores of prior districts, and avoiding contests between incumbent Representatives." (Karcher, supra, 462 U.S. at p. 740, 103 S.Ct. at p. 2663.)

The only explanation of the majority is disingenuous: there were no formal objections filed on this basis. (Maj. opn., *ante*, p. 384 of 4 Cal.Rptr.2d, p. 550 of 823 P.2d.) They obviously misinterpret our duty: it is not to abjectly accept an unsupportable recommendation if not formally opposed. Our responsibility is to examine every aspect of the masters' report and approve it, modify it or reject it--even if not a single objection had been filed.

It may be inevitable that after a decennial reapportionment occasionally two incumbent legislators will find themselves in the same reconstructed district. But never in the history of California--or in any other state of which I am aware--have four members of Congress been reapportioned into the same district. If California had lost congressional seats as a result of the census perhaps some strained rationalization for this outcome could be conceived. But we gained seats. The masters' distorted result is thus indefensible.

*739 IV.

How arbitrarily--or expediently--the majority have rubber-stamped the scheme submitted by the masters is illustrated by their refusal to accommodate several legislators who requested, not that district lines be significantly altered, but that some districts merely be given different numbers. To simply renumber Senate Districts 16 and 17, 20 and 23, 27 and 30, would not seem to be a problem of major proportion. Indeed, as the Republican Senate Floor Leader has pointed out, the changes would probably result in avoiding costly special elections in two districts. I would have granted the requests.

I would add one additional correction. To comply with the constitutional mandate that city boundaries be respected when possible (Cal. Const., art. XXI, § 1, subd. (e)), I believe we are compelled to grant the request of the cities of Vallejo and Fairfield to render the boundaries of proposed Assembly Districts 7 and 8 and Senate Districts 2 and 4 coterminous with the cities of Vallejo and Fairfield. (See City of Vallejo Res. No. 91-796 (Dec. 17, 1991) and City of Fairfield Res. No. 91-343 (Dec. 17, 1991), both unanimously adopted.) The masters' recommended plan would place 4.65 percent of the residents of Fairfield in Assembly District 7 and Senate District 2, and 5.04 percent of the residents of Vallejo in Assembly District 8 and Senate District 4. This unnecessary line-drawing will deny those residents placement in the same legislative districts as their fellow citizens. The court could make the requested changes by moving two census tracts from proposed Assembly District 7 to Assembly District 8, and by moving part of two census tracts from proposed Assembly District 8 to Assembly District 7.

V.

Since I am dissenting, I need not suggest a precise order. However, I believe **618 we ***452 have several options. (1) We can undertake appropriate changes in the masters' plan and do so promptly; (2)

we can remand the matter to the masters for reconsideration and a new plan and, if necessary, order postponement of the date now set for filing and even delay the primary election itself; (3) we can remand the entire issue of reapportionment to the Legislature, where it belongs. The latter option would require use of existing assembly and senate districts for the 1992 election, and adoption of the masters' flawed plan for congressional districts only for 1992 in order to obtain the benefit of the state's added representation. There may be other possibilities or variations of the foregoing.

VI.

Apparently what goes around comes around. In 1982 I joined Justice Richardson in dissenting from a reapportionment opinion that unfairly benefited Democrats. *740(Assembly v. Deukmejian (1982) 30 Cal.3d 638, 693, 180 Cal.Rptr. 297, 639 P.2d 939 (conc. & dis. opn. by Mosk, J.)) Now 10 years later, I must dissent from a result that unfairly benefits Republicans. My observations a decade ago seem prescient:

"One need not be a cynic to detect the hypocrisy in the political gamesmanship known as reapportionment. Whichever party is in power immediately following the decennial census inevitably undertakes the task with a view to its self-preservation, and the opposition cries foul. The reality is that neither party has a monopoly on virtue. As a result, every 10 years hereafter we may be compelled to endure a gubernatorial veto ... and to that extent the legislative and political processes of this state will become periodically impotent.

"At present the courts can do little to prevent this decennial debacle. Justice Frankfurter clearly saw the issue and the restricted role of the judiciary nearly four decades ago. In Colegrove v. Green (1946) 328 U.S. 549, 554, 66 S.Ct. 1198, 1200, 90 L.Ed. 1432, he observed that 'The one stark fact that emerges from a study of the history of ... apportionment is its embroilment in politics, in the sense of party contests and party interests.' He concluded (328 U.S. at p. 556, 66 S.Ct. at p. 1201) that 'Courts ought not to enter this political thicket.' The remedy for unfairness in districting is to secure State legislatures that will apportion properly.... The Constitution has left the performance of many duties in our governmental scheme to depend on the fidelity of the executive and legislative action and, ultimately, on the vigilance of the people in exercising their political rights.'

"Although it is not the responsibility of the judiciary to solve this essentially political problem, I cannot resist suggesting that a better solution to achieving equitable reapportionment must be found if the people of California are to be served effectively. What that solution should be is beyond my ken. But the wrenching experiences of 1971 and 1981 [and now 1991] indicate the people and their representatives should tarry no longer in seeking an answer." (30 Cal.3d at pp. 693-694; 180 Cal.Rptr. 297, 639 P.2d 939, italics added.)

I hope we do not have to wait until 2001.

4 Cal.Rptr.2d 379, 1 Cal.4th 707, 823 P.2d 545

END OF DOCUMENT

Mailing List CSM-02-TC-50

Re-Districting: Senate and Congressional Districts

Mr. John Mott-Smith
Secretary of State's Office (D-15)
1500 11th Street
Sacramento, CA 95814

Ms. Harmeet Barkschat
Mandate Resource Services
5325 Elkhorn Blvd. # 307
Sacramento, CA 95842

Ms. Annette Chinn,
Cost Recovery Systems
705-2 East Bidwell Street #294
Folsom, CA 95630

Mr. Keith B. Petersen, President
Sixten & Associates
5252 Balboa Ave., Suite 807
San Diego, California 92117

Ms. Paula Higashi
Executive Director
Commission on State Mandates
909 Ninth Street, Suite 300
Sacramento, California 95814

Mr. Paul Minney,
Spector, Middleton, Young & Minney, LLP
7 Park Center Drive
Sacramento, California 95825

Mr. Steve Smith, CEO
Mandated Cost Systems
11130 Sun Center Dr., Suite 100
Rancho Cordova, California 95670

Mr. Michael Havey
State Controller's Office (B-08)
Division of Accounting & Reporting
3301 C Street, Suite 300
Sacramento, CA 95816

Honorable Don Perata
Senate Elections and Reapportionment Committee
State Capitol, Room 5046 (E-22)
Sacramento, CA 95814

Mr. David Wellhouse
David Wellhouse & Associates, Inc.
9175 Kiefer Blvd., Suite 121
Sacramento, CA 95826

Dr. Carol Berg
Education Mandated Cost Network
1121 L Street, Suite 1060
Sacramento, CA 95814

Ms. Pam Stone
MAXIMUS
4320 Auburn Blvd., Suite 2000
Sacramento, CA 95841

Ms. Cindy Sconce
Centration, Inc.
12150 Tributary Point Drive, Suite 140
Gold River, CA 95670

Mr. Keith Gmeinder
Department of Finance
915 L Street, 8th Floor
Sacramento, CA 95814

will be faxed in 3 parts 26, 26, 27

Post-it [®] Fax Note	7671	Date	9/17/03	# of pages	79
To	Paula Higashi	From	Leonard Kaye		
Occ./Dept.	CSM	Co.	LA		
Phone #		Phone #	916-974-8564		
Fax #	916-445-0278	Fax #			



COUNTY OF LOS ANGELES
DEPARTMENT OF AUDITOR-CONTROLLER

KENNETH HAHN HALL OF ADMINISTRATION
500 WEST TEMPLE STREET, ROOM 525
LOS ANGELES, CALIFORNIA 90012-2766
PHONE: (213) 974-8301 FAX: (213) 626-5427

J. TYLER McCAULEY
AUDITOR-CONTROLLER

DECLARATION OF SERVICE

STATE OF CALIFORNIA, County of Los Angeles:

Hasmik Yaghobyan states: I am and at all times herein mentioned have been a citizen of the United States and a resident of the County of Los Angeles, over the age of eighteen years and not a party to nor interested in the within action; that my business address is 603 Kenneth Hahn Hall of Administration, City of Los Angeles, County of Los Angeles, State of California;

That on the 5th day of September 2003, I served the attached:

Documents: Review of State Agency Comments: County of Los Angeles County Test Claim, Chapter 348, Statutes of 2001, adding Chapter 2 (commencing with Section 21100) and Chapter 5 (commencing with Section 21400) to Division 21 of the Elections Code & State Senate's Election and Reapportionment Committee Instructions Issued on September 24, 2001, Re-Districting: Senate and Congressional Districts, CSM 02-TC-50, including a 1 page letter of J. Tyler McCauley dated 9/4/03, a 4 page declaration of Kathleen D. Connors, and an attached case, Pete Wilson v. March Fong EU (72 pages), now pending before the Commission on State Mandates.

upon all Interested Parties listed on the attachment hereto and by

- [X] by transmitting via facsimile the document(s) listed above to the fax number(s) set forth below on this date. Commission on State Mandates FAX as well as mail of originals.
[] by placing [] true copies [] original thereof enclosed in a sealed envelope addressed as stated on the attached mailing list.
[X] by placing the document(s) listed above in a sealed envelope with postage thereon fully prepaid, in the United States mail at Los Angeles, California, addressed as set forth below.
[] by personally delivering the document(s) listed above to the person(s) as set forth below at the indicated address.

PLEASE SEE ATTACHED MAILING LIST

That I am readily familiar with the business practice of the Los Angeles County for collection and processing of correspondence for mailing with the United States Postal Service; and that the correspondence would be deposited within the United States Postal Service that same day in the ordinary course of business. Said service was made at a place where there is delivery service by the United States mail and that there is a regular communication by mail between the place of mailing and the place so addressed.

I declare under penalty of perjury that the foregoing is true and correct.

Executed this 5th day of September, 2003, at Los Angeles, California.

Handwritten signature of Hasmik Yaghobyan
Hasmik Yaghobyan

ITEM _____
TEST CLAIM
DRAFT STAFF ANALYSIS

Elections Code, Division 21, Chapter 2 (§ 21100 et seq.), and Chapter 5 (§21400 et seq.)
 Statutes 2001, Chapter 348 (AB 632)

Senate's Election and Reapportionment Committee Instructions (Dated September 24, 2001)

Redistricting: Senate and Congressional Districts (02-TC-50)
 County of Los Angeles, Claimant

EXECUTIVE SUMMARY

Background

Pursuant to article XXI of the California Constitution the Legislature enacted the test claim statute, Statutes 2001, chapter 348 (Assembly Bill (AB) 632) to adjust the Senate and congressional district boundary lines. The test claim statute is composed of five sections, with only the first two sections codified into the Elections Code. Sections 1 and 2 of the test claim statute adjusted the Senate and congressional boundary lines through the addition of chapter 2 (§21100 et seq.) and chapter 5, (§ 21400 et seq.) to the Elections Code, division 21. Section 3 declared that the redistricting plans as set forth in sections 1 and 2 are severable. Section 4 of the test claim statute directed county elections officials to rely on the maps prepared by the Legislature pursuant to Elections Code section 21001 to determine the Senate and congressional boundary lines if a census tract or census block is not listed, is listed more than once, or is only partially accounted for, and, as a result, an ambiguity or dispute arises. Section 5 declares the statute shall go into immediate effect as an urgency statute.

Claimant alleges that the test claim statute constitutes a reimbursable state-mandated program, contending that the test claim statute constitutes a "new program or higher level of service" resulting in costs mandated by the state. Claimant argues that the test claim statute is a new program not required under prior law because of its use of census blocks to determine district boundary lines as compared to the 1990 redistricting plan which used census tracts. Claimant contends that the test claim statute has increased the scope of claimant's work and resulted in increased costs.

The Department of Finance disagrees with claimant's test claim allegations and asserts that the test claim statute is not a reimbursable state mandate because the test claim statute: (1) is statutorily excluded pursuant to Government Code section 17556, subdivision (f); (2) does not mandate a "new program or higher level of service;" and (3) does not impose costs mandated by the state.

Staff finds that sections 1, 2, 3 and 5 of the test claim statute do not constitute a reimbursable state-mandated program, as the language of those sections do not mandate any activity upon claimant. Staff also finds that section 4 of the test claim statute mandates a new program or higher level of service by requiring claimant to rely on maps prepared by the Legislature pursuant to Elections Code section 21001 to determine the Senate and congressional boundary lines if a

census tract or census block is not listed, is listed more than once, or is only partially accounted for, and as a result, an ambiguity or dispute arises. However, section 4 is statutorily excluded from a finding that it imposes costs mandated by the state pursuant to Government Code section 17556, subdivision (f). Staff finds that the section 4 activity is reasonably within the scope of article XXI of the California Constitution, which was a ballot measure approved by the California voters.

Conclusion

Staff concludes that chapter 2 (§21100 et seq.) and chapter 5 (§21400 et seq.) of division 21 of the Elections Code, as added by sections 1 and 2 of Statutes 2001, chapter 348 (AB 632), do not mandate any activities upon counties. Sections 3 and 5 of Statutes 2001, chapter 348 (AB 632) also do not mandate any activity on counties. Additionally, staff finds that section 4 of Statutes 2001, chapter 348 (AB 632) mandates a new program or higher level of service on counties, however, section 4 does not impose costs mandated by the state pursuant to Government Code section 17556, subdivision (f). Thus, Statutes 2001, chapter 348 (AB 632) does not constitute a reimbursable state-mandated program within the meaning of article XIII, section 6 of the California Constitution.

Recommendation

Staff recommends the Commission adopt this analysis and deny the test claim.

STAFF ANALYSIS

Claimant

County of Los Angeles

Chronology

06/30/03 County of Los Angeles files test claim with the Commission on State Mandates (Commission)

08/14/03 The Department of Finance files comments to test claim

09/04/03 County of Los Angeles submitted response to Finance comments

02/07/07 Commission staff issued draft staff analysis

Background

This test claim addresses the methodology used for the redistricting of Senate and congressional districts. The United States Supreme Court has interpreted the right to vote, guaranteed by the Fourteenth and Fifteenth Amendments of the United States Constitution, as requiring equal legislative representation and as a result periodic redistricting.¹ The Supreme Court, however, has left each state with the discretion to choose a specific methodology to use for redistricting, declaring, "In substance, we do not regard the Equal Protection Clause as requiring daily, monthly, annual or biennial reapportionment, so long as a State has a reasonably conceived plan for periodic readjustment of legislative representation."²

The Voting Rights Act (43 U.S.C. § 1971 et seq., hereafter "Act") was enacted by Congress for the primary purpose of further protecting the right to vote guaranteed by the Fourteenth and Fifteenth Amendments. The Act prohibits states and their political subdivisions from using voting qualifications, prerequisites to voting, standards, practices, or procedures that result in the denial or abridgment of a citizen's right to vote on account of race, color, or membership in a "language minority group."³ In addition, the Act requires that any redistricting or other change of voting procedures in jurisdictions in which fewer than half of the residents of voting age were registered to vote, or voted, in the Presidential elections, be cleared in advance either by the federal district court in Washington D.C., or by the United States Attorney General.⁴

In 1980, Article XXI was added to the California Constitution by California voters. Article XXI requires the Legislature to adjust the boundary lines of the Senate, Assembly, Board of Equalization, and congressional districts in the year after the national decennial census is taken. Like the United States Constitution, the California Constitution does not detail a specific methodology to be used in adjusting the districts. Instead, the Legislature has the discretion to use any legal methodology of redistricting. The 1990 redistricting plan followed census tract

¹ *Reynolds v. Sims* (1964) 377 U.S. 533 addressing state legislative districts; *Kirkpatrick v. Preisler* (1969) 394 U.S. 526 addressing congressional districts.

² *Reynolds v. Sims, supra*, 377 U.S. 533, 583.

³ Title 42 United States Code sections 1973(a), 1973b(f)(2).

⁴ Title 42 United States Code section 1973c.

lines and nested two Assembly districts within each Senate district.⁵ After the redistricting plan is enacted the Legislature must prepare detailed maps illustrating the redistricting plan and must provide these maps to county elections officials for use in conducting elections.⁶

Prior law requires county elections officials to establish election precinct boundaries so that the precinct boundaries do not cross the boundary of any Senate, Assembly, Board of Equalization, or congressional district.⁷ Also, the number of voters per precinct may not exceed 1,250.⁸ Additionally, the person in charge of elections for any county, city and county, city, or district is required to provide ballots for any elections within his or her jurisdiction.⁹

Pursuant to article XXI of the California Constitution, the test claim statute, Statutes 2001, chapter 348 (AB 632), adjusted the Senate and congressional boundary lines through the addition of chapter 2 (§ 21100 et seq.) and chapter 5, (§ 21400 et seq.) to Elections Code, division 21.¹⁰ In addition, the test claim statute requires county elections officials to rely on the maps prepared by the Legislature pursuant to Elections Code section 21001 to determine the Senate and congressional boundary lines if “a census tract or census block is not listed, is listed more than once, or is only partially accounted for, and, as a result, an ambiguity or dispute arises. . . .”¹¹

Unlike the 1990 redistricting plan, the test claim statute did not follow census tract lines. Instead, the test claim statute followed census blocks which split census tracts in the formation of the Senate and congressional districts.¹² Additionally, the test claim statute in conjunction with Statutes 2001, chapter 349 (Senate Bill (SB) 802), which readjusted the Assembly and Board of Equalization districts, did not nest two Assembly districts within each Senate district.¹³ Claimant contends that the Legislature’s use of census blocks and decision not to nest two Assembly districts within each Senate district has resulted in a significant increase in work related to establishing election precinct boundaries and other election related activities.

Prior to the enactment of the test claim statute, claimant received a letter dated September 24, 2001, from Senator Perata in his role as the Chair of the Senate Committee on

⁵ The 1990 redistricting plan was developed by special masters and approved by the California Supreme Court, due to the failure of the Legislature and the Governor to adopt congressional, legislative and State Board of Equalization apportionment plans for the 1992 primary and general elections.

⁶ Elections Code section 21001, subdivision (a).

⁷ Elections Code sections 12220 and 12222, subdivision (a). As added in Statutes 1994, chapter 920, section 2 (SB 1547).

⁸ Elections Code section 12223 as amended by Statutes 2001, chapter 904, section 2 (SB 1547).

⁹ Elections Code section 13000, added in Statutes 1994, chapter 920, section 2 (SB 1547).

¹⁰ Although not controlling, the Legislative Counsel’s Digest also notes that the test claim statute was enacted pursuant to the California Constitution.

¹¹ Statutes 2001, chapter 348 (AB 632), section 4.

¹² Census tracts are made up of census blocks.

¹³ Statutes 2001, chapter 349 (SB 802), was not pled in the test claim.

Elections and Reapportionment.¹⁴ The letter has been pled as, “State Senate’s Election and Reapportionment Committee Instructions Issued on September 24, 2001” (hereafter Senator Perata’s Letter). Senator Perata’s Letter was written so that claimant would be “afforded the maximum amount of time for preparation and implementation of the new districts.” Although Senator Perata’s Letter included the metes and bounds report, tract and block-level descriptions and maps for the Senate and congressional districts, claimant did not include them in the test claim.

Claimant’s Position

Claimant, County of Los Angeles, contends that the test claim statute constitutes a reimbursable state-mandated program within the meaning of article XIII B, section 6 of the California Constitution and Government Code section 17514. Claimant asserts the test claim statute mandates a new program or higher level of service, and as a result, claimant seeks reimbursement for the following costs and activities associated with implementing the test claim statute:

- redistricting costs;
- ballot printing costs; and
- initiation of a Precinct Reduction Program (PRP).

Claimant argues that redistricting pursuant to the test claim statute is a new program or higher level of service because it “...was a much more complex project than under prior law.”¹⁵ Use of census blocks and failure to nest Assembly districts in Senate districts resulted in “...substantial work in redrawing precinct boundaries within each of 700 of the County’s 2,054 census tracts.”¹⁶ This increased work resulted in increased costs as compared to prior redistricting years.

In addition to increased redistricting activities and costs, claimant asserts that as a result of implementing the test claim statute, “an additional 171 unique ballot groups (a unique set of candidates and propositions dependent upon geographic area and political district boundaries)”¹⁷ was required. The increase in ballot groups “resulted in soaring sample ballot booklet printing costs.”¹⁸ Thus, claimant contends that the increased number of ballot groups required more ballots to be printed constituting a new program which resulted in increased costs.

Claimant also asserts that the test claim statute coupled with the first Primary Election in March instead of June required the creation of new and unnecessary precincts. Consequently, claimant initiated a PRP to lessen ongoing costs that would be incurred with the maintenance of the unnecessary precincts.

¹⁴ Statutes 2001, chapter 348 (AB 632) enacted on September 27, 2001.

¹⁵ Declaration of Conny B. McCormack, Test Claim Exhibit 4, p. 4.

¹⁶ *ibid.*

¹⁷ *ibid.*

¹⁸ *ibid.*

Department of Finance's Position

The Department of Finance (Finance) filed comments dated August 14, 2003 addressing claimant's test claim allegations. Finance disagrees with claimant's test claim allegations and asserts that the test claim statute is not a reimbursable state mandate because the test claim statute: (1) is statutorily excluded, (2) does not mandate a "new program or higher level of service," and (3) does not impose "costs mandated by the state."

Government Code section 17556, subdivision (f) provides that the Commission shall not find costs mandated by the state if "[t]he statute or executive order imposes duties that are necessary to implement, reasonably within the scope of, or expressly included in, a ballot measure approved by the voters in a statewide or local election." Finance cites Article XXI of the California Constitution which was added through a ballot measure approved by voters in the June 3, 1980 primary election. Article XXI requires the Legislature to adjust the boundary lines of the Senate, Assembly, Congressional, and Board of Equalization districts in the year after the national census is taken. Finance argues that the test claim statute is necessary to implement Article XXI, concluding, "...although [the test claim statute] may result in additional costs to local entities, those costs are not reimbursable because this implements a voter-approved ballot measure which has existed in law for more than 23 years."

Additionally, Finance asserts that the test claim statute does not mandate a "new program or higher level of service." Finance states:

Since the requirement to adjust the boundary lines of the various districts after each census was added to the California Constitution in 1980, local agencies have been constitutionally performing these duties on a regular basis for the past 3 decades. Furthermore, the 1849 version of the California Constitution (see Articles IV and XII) provided for the re-evaluation of districts as needed. Since this activity has been occurring in the State for more than 150 years, the duties cited in this claim do not qualify as a new program or higher level of service.¹⁹

Finance further contends that the test claim statute does not impose "costs mandated by the state," and instead argues that the claimant incurred costs at its own discretion. The California Constitution does not detail a specific methodology to define the new boundaries, and therefore gives the Legislature the discretion to choose any legal method for redistricting. In light of the Legislature's discretion to choose any legal methodology to conduct redistricting, Finance argues that a county which assumes the Legislature will use a particular methodology incurs the costs of that assumption at the county's own discretion.

¹⁹ Finance comments to the test claim filed August 14, 2003, p. 1.

Discussion

The courts have found that article XIII B, section 6 of the California Constitution²⁰ recognizes the state constitutional restrictions on the powers of local government to tax and spend.²¹ “Its purpose is to preclude the state from shifting financial responsibility for carrying out governmental functions to local agencies, which are ‘ill equipped’ to assume increased financial responsibilities because of the taxing and spending limitations that articles XIII A and XIII B impose.”²² A test claim statute or executive order may impose a reimbursable state-mandated program if it orders or commands a local agency or school district to engage in an activity or task.²³ In addition, the required activity or task must be new, constituting a “new program,” and it must create a “higher level of service” over the previously required level of service.²⁴

The courts have defined a “program” subject to article XIII B, section 6, of the California Constitution, as one that carries out the governmental function of providing public services, or a law that imposes unique requirements on local agencies or school districts to implement a state policy, but does not apply generally to all residents and entities in the state.²⁵ To determine if the program is new or imposes a higher level of service, the test claim legislation must be compared with the legal requirements in effect immediately before the enactment of the test claim legislation.²⁶ A “higher level of service” occurs when there is “an increase in the actual level or quality of governmental services provided.”²⁷

²⁰ California Constitution, article XIII B, section 6, subdivision (a), (as amended by Proposition 1A in November 2004) provides: “Whenever the Legislature or any state agency mandates a new program or higher level of service on any local government, the State shall provide a subvention of funds to reimburse that local government for the costs of the program or increased level of service, except that the Legislature may, but need not, provide a subvention of funds for the following mandates: (1) Legislative mandates requested by the local agency affected. (2) Legislation defining a new crime or changing an existing definition of a crime. (3) Legislative mandates enacted prior to January 1, 1975, or executive orders or regulations initially implementing legislation enacted prior to January 1, 1975.”

²¹ *Department of Finance v. Commission on State Mandates (Kern High School Dist.)* (2003) 30 Cal.4th 727, 735.

²² *County of San Diego v. State of California* (1997) 15 Cal.4th 68, 81.

²³ *Long Beach Unified School Dist. v. State of California* (1990) 225 Cal.App.3d 155, 174.

²⁴ *San Diego Unified School Dist. v. Commission on State Mandates* (2004) 33 Cal.4th 859, 878 (*San Diego Unified School Dist.*); *Lucia Mar Unified School District v. Honig* (1988) 44 Cal.3d 830, 835-836 (*Lucia Mar*).

²⁵ *San Diego Unified School Dist., supra*, 33 Cal.4th 859, 874, (reaffirming the test set out in *County of Los Angeles v. State of California* (1987) 43 Cal.3d 46, 56 (*Los Angeles I*); *Lucia Mar, supra*, 44 Cal.3d 830, 835).

²⁶ *San Diego Unified School Dist., supra*, 33 Cal.4th 859, 878; *Lucia Mar, supra*, 44 Cal.3d 830, 835.

²⁷ *San Diego Unified School Dist., supra*, 33 Cal.4th 859, 877.

Finally, the newly required activity or increased level of service must impose costs mandated by the state.²⁸

The Commission is vested with exclusive authority to adjudicate disputes over the existence of state-mandated programs within the meaning of article XIII B, section 6.²⁹ In making its decisions, the Commission must strictly construe article XIII B, section 6 and not apply it as an “equitable remedy to cure the perceived unfairness resulting from political decisions on funding priorities.”³⁰

The analysis addresses the following issues:

- Does Senator Perata’s Letter qualify as an “executive order,” as defined by Government Code section 17516, subject to article XIII B, section 6?
- Does Statutes 2001, Chapter 348 (AB 632) mandate a new program or higher level of service subject to article XIII B section 6 of the California Constitution?
- Does Section 4 of Statutes 2001, chapter 348 (AB 632), impose “costs mandated by the state” on local agencies or school districts within the meaning of article XIII B, section 6, and Government Code sections 17514 and 17556?

Issue 1: Is Senator Perata’s Letter within the Commission’s jurisdiction and subject to article XIII B, section 6?

Claimant has pled Senator Perata’s Letter as part of the “test claim legislation” that is argued to constitute a reimbursable state mandate. However, before discussing whether Senator Perata’s Letter constitutes a reimbursable state mandate, it must be determined if the Commission has jurisdiction over Senator Perata’s Letter.

Pursuant to Government Code section 17551, the Commission hears and decides claims for reimbursement of costs mandated by the state. Government Code section 17514 defines “costs mandated by the state” as increased costs incurred as a result of an enacted statute or an issued executive order which mandates a new program or higher level of service. An “executive order” is defined as any order, plan, requirement, rule, or regulation issued by: (1) the Governor; (2) any officer or official serving at the pleasure of the Governor; or (3) any agency, department, board, or commission of state government.³¹

Senator Perata’s Letter was addressed to Conny McCormack, claimant’s Registrar of Voters, to advise claimant that the test claim statute had been adopted by the Legislature and was awaiting signature by the Governor. Senator Perata’s Letter also provided claimant with the metes and bounds report, tract and block-level descriptions and maps for the Senate and congressional

²⁸ *County of Fresno v. State of California* (1991) 53 Cal.3d 482, 487; *County of Sonoma v. Commission on State Mandates* (2000) 84 Cal.App.4th 1265, 1284 (*County of Sonoma*); Government Code sections 17514 and 17556.

²⁹ *Kinlaw v. State of California* (1991) 54 Cal.3d 326, 331-334; Government Code sections 17551, 17552.

³⁰ *County of Sonoma, supra*, 84 Cal.App.4th 1264, 1280, citing *City of San Jose v. State of California* (1996) 45 Cal.App.4th 1802, 1817.

³¹ Government Code section 17516.

districts to afford claimant "...the maximum amount of time for preparation and implementation of the new districts."³²

Senator Perata's Letter does not constitute an enacted statute or an issued executive order. Rather, Senator Perata's Letter was issued by Senator Perata, in his role as the Chair of the Senate Committee on Elections and Reapportionment, to provide information to claimant "so that [claimant] may begin preparing to implement the new boundaries should the Governor sign the [test claim statute]."³³ Therefore, Senator Perata's Letter does not constitute an enacted statute or an executive order. As a result, Senator Perata's Letter is not within the Commission's jurisdiction and is not subject to article XIII B, section 6. Any reference hereafter to the test claim statute will exclude Senator Perata's Letter.

Issue 2: Does Statutes 2001, chapter 348 (AB 632) mandate a new program or higher level of service subject to article XIII B, section 6 of the California Constitution?

To be subject to article XIII B, section 6 of the California Constitution, a test claim must: (1) mandate a new activity upon the claimant, that (2) constitutes a new program or higher level of service.

In order for test claim statutes to impose a reimbursable, state-mandated, program under article XIII B, section 6, the statutory language must mandate an activity or task upon local governmental entities. If the statutory language does not mandate or require the claimant to perform a task, then article XIII B, section 6, does not apply.

In statutory construction cases, our fundamental task is to ascertain the intent of lawmakers so as to effectuate the purpose of the statute. . . If the terms of the statute are unambiguous, we presume the lawmakers meant what they said, and the plain meaning of the language governs. [Citations omitted.]³⁴

The test claim statute is composed of five sections, with only the first two sections codified into the Elections Code. Sections 1 and 2 of the test claim statute add chapter 2 (§21100 et seq.) and chapter 5 (§21400 et seq.) to division 21 of the Elections Code which set forth the Legislature's redistricting plan for the Senate and congressional districts. Elections Code, division 21, chapter 2 begins by stating, "This chapter sets forth the Senate districts."³⁵ The remaining sections of chapter 2 set forth the Senate districts by census blocks. Chapter 5 of division 21 of the Elections Code sets forth the congressional districts in the same manner.

The language of Sections 1 and 2 of the test claim statute do not mention any acts that counties must take. Rather, sections 1 and 2 merely set forth the Legislature's redistricting plans by census block description. Thus, the plain meaning of Sections 1 and 2 of the test claim statute do not mandate any activity upon counties.

³² Senator Perata's Letter, test claim, Exhibit 4.

³³ *ibid.*

³⁴ *Whitcomb v. California Employment Commission* (1994) 24 Cal.2d 753, 757.

³⁵ Elections Code section 21100.

Sections 3 and 5 of the test claim statute also do not mandate any activities upon counties. Section 3 of the test claim statute provides:

The redistricting plans enacted by this act are severable. If any Senate or congressional redistricting plan or its application is held invalid, that invalidity shall not affect other plans or applications that can be given effect without the invalid plan or application.

Section 5 of the test claim statute provides in relevant part:

This act is an urgency statute necessary for the immediate preservation of the public peace, health, or safety within the meaning of Article IV of the Constitution and shall go into immediate effect.

The language of sections 3 and 5 do not mention counties or any acts that counties must take. Rather, section 3 merely makes the individual redistricting plans set forth in chapters 1 and 2 of the test claim statute severable, and section 5 makes the test claim statute an urgency statute as defined by article IV of the California Constitution. Thus, the plain meaning of sections 3 and 5 of the test claim statute do not mandate any activity upon counties.

Therefore, staff finds that sections 1, 2, 3, and 5 of the test claim statute do not mandate a new program or higher level of service.

Section 4 of the test claim statute provides:

In the event that a census tract or census block is not listed, is listed more than once, or is only partially accounted for, and, as a result, an ambiguity or dispute arises regarding the location of a boundary line, the Secretary of State and the elections official of each county shall rely on the detailed maps prepared by the committees of the legislature pursuant to Section 21001 of the Elections Code to determine the boundary line.

Under the plain meaning of section 4, in cases of ambiguity regarding the location of district boundary lines county election officials are required to rely on the detailed maps prepared by the Legislature pursuant to Elections Code section 21001. Therefore, the plain meaning of section 4 of the test claim statute does mandate an activity upon counties.

Thus, staff finds only section 4 of the test claim statute mandates an activity upon counties. Pursuant to section 4, counties must rely on maps prepared pursuant to Elections Code section 21001 if an ambiguity arises in regard to district boundary lines. As a result, the remaining discussion will focus on section 4.

The courts have held that legislation mandates a new program or higher level of service within the meaning of article XIII B, section 6 of the California Constitution when the requirements are new in comparison with the pre-existing scheme and the requirements were intended to provide

an enhanced service to the public.³⁶ To make this determination, section 4 must initially be compared with the legal requirements in effect immediately prior to its enactment.³⁷

After the enactment of the test claim statute, section 4 required county elections officials to rely on the detailed maps prepared by the committees of the Legislature pursuant to Elections Code section 21001 to determine the district boundary lines if ambiguities arose due to a census tract or census block not being listed, being listed more than once, or being only partially accounted for. It is necessary to clear any district line ambiguities because county elections officials are required to establish election precinct boundaries so that the precinct boundaries do not cross the boundary of any Senate, Assembly, Board of Equalization, or congressional district.³⁸ Also, the number of voters per precinct may not exceed 1,250.³⁹

Prior to the enactment of the test claim statute, however, county elections officials were not required to rely on the maps prepared pursuant to Elections Code section 21001 to resolve ambiguities in district boundary lines. Rather, prior law did not specify any source that county elections officials were required to rely on if ambiguities arose in regard to district boundary lines. Thus, the section 4 requirement is new as compared to the pre-existing scheme.

Staff notes that the maps prepared pursuant to Elections Code section 21001 were already used by elections officials for election purposes. Elections Code section 21001, states in relevant part, "The maps shall be provided to ... the county elections officials for use in their administrative functions involved in the conduct of elections..."⁴⁰ However, pursuant to Government Code section 17565, "If a local agency or a school district, at its option, has been incurring costs which are subsequently mandated by the state, the state shall reimburse the local agency or school district for those costs incurred after the operative date of the mandate." Thus, even if county elections officials were relying on the maps prepared pursuant to Elections Code section 21001 to establish election precinct boundaries under prior law, the county elections officials were not required to do so prior to the enactment of the test claim statute.

Section 4 must also be intended to provide an enhanced service to the public. Here, counties are directed to rely on the maps prepared pursuant to Elections Code section 21001 if an ambiguity arises regarding district boundary lines. Requiring county elections officials to rely on these maps helps clear district boundary line ambiguities in a uniform manner, which allows county elections officials to establish election precincts more precisely, ensuring equal representation for voters by preventing vote dilution. Thus, staff finds that section 4 of the test claim statute provides a service to the public.

³⁶ *San Diego Unified School Dist.*, *supra*, 33 Cal.4th 859, 878; *Lucia Mar*, *supra*, 44 Cal.3d 830, 835.

³⁷ *San Diego Unified School Dist.*, *supra*, 33 Cal.4th 859, 878; *Lucia Mar*, *supra*, 44 Cal.3d 830, 835.

³⁸ Elections Code sections 12220 and 12222, subdivision (a). As added in Statutes 1994, chapter 920, section 2 (SB 1547).

³⁹ Elections Code section 12223 as amended by Statutes 2001, chapter 904, section 2 (SB 1547).

⁴⁰ Elections Code section 21001, as amended in Statutes 2000, chapter 1081, section 23 (SB1823).

Therefore, the section 4 requirement, to rely on the maps prepared pursuant to Elections Code section 21001 if an ambiguity arises in regard to district boundary lines, constitutes a new program or higher level of service subject to article XIII B, section 6 of the California Constitution.

Staff notes that any potential reimbursable costs for implementation of section 4 of the test claim statute must have occurred between the time of enactment of the test claim statute (September 27, 2001) and the final date at which county elections officials were required to have precinct boundaries established (December 7, 2001).⁴¹

Issue 3: Does Section 4 of Statutes 2001, chapter 348 (AB 632), impose “costs mandated by the state” on local agencies or school districts within the meaning of article XIII B, section 6, and Government Code sections 17514 and 17556?

In order for the test claim statute to impose a reimbursable state-mandated program under the California Constitution, the test claim legislation must impose costs mandated by the state.⁴² In addition, no statutory exceptions listed in Government Code section 17556 can apply. Government Code section 17514 defines “cost mandated by the state” as follows:

[A]ny increased costs which a local agency or school district is required to incur after July 1, 1980, as a result of any statute enacted on or after January 1, 1975, or any executive order implementing any statute enacted on or after January 1, 1975, which mandates a new program or higher level of service of an existing program within the meaning of Section 6 of Article XIII B of the California Constitution.

Staff notes that claimant has not alleged any costs to comply with section 4 of the test claim statute. In addition, staff finds that section 4 is subject to the statutory exception in Government Code section 17556, subdivision (f).

Government Code section 17556, subdivision (f), provides:

The commission shall not find costs mandated by the state, as defined in Section 17514, in any test claim submitted by a local agency or school district, if, after a hearing, the commission finds any one of the following:

... (f) The statute or executive order imposes duties that are necessary to implement, reasonably within the scope of, or expressly included in, a ballot measure approved by the voters in a statewide or local election. This subdivision applies regardless of whether the statute or executive order was enacted or adopted before or after the date on which the ballot measure was approved by the voters.

In June 1980, California voters approved Proposition 6 adding article XXI to the California Constitution. Article XXI provides in relevant part:

⁴¹ Elections Code section 12262 provides in relevant part, “Jurisdictional boundary changes occurring less than 88 days before an election shall not be effective for purposes of that election.” Thus, precinct boundaries must have been established on December 7, 2001 which is 88 days before the March 5, 2002 primary election.

⁴² *Lucia Mar, supra*, 44 Cal.3d 830, 835; Government Code section 17514.

In the year following the year in which the national census is taken under the direction of Congress at the beginning of each decade, the Legislature shall adjust the boundary lines of the Senatorial, Assembly, Congressional, and Board of Equalization districts...

The Legislature enacted the test claim statute to adjust the boundary lines of the Senate and congressional districts to implement article XXI. Section 4 of the test claim statute requires county elections officials to rely on detailed maps, made by the committees of the Legislature, if ambiguities regarding the district boundary lines arise. Therefore, section 4 is necessary to implement or reasonably within the scope of article XXI because it aids in the redistricting process required by article XXI.

Thus, pursuant to the plain language of Government Code section 17556, subdivision (f), staff finds that section 4 of the test claim statute does not impose "costs mandated by the state."

Conclusion

Staff concludes that chapter 2 (§21100 et seq.) and chapter 5 (§21400 et seq.) of division 21 of the Elections Code, as added by sections 1 and 2 of Statutes 2001, chapter 348 (AB 632), do not mandate any activities upon counties. Sections 3 and 5 of Statutes 2001, chapter 348 (AB 632) also do not mandate any activity on counties. Additionally, staff finds that section 4 of Statutes 2001, chapter 348 (AB 632) mandates a new program or higher level of service on counties, however, section 4 does not impose costs mandated by the state pursuant to Government Code section 17556, subdivision (f). Thus, Statutes 2001, chapter 348 (AB 632) does not constitute a reimbursable state-mandated program within the meaning of article XIII, section 6 of the California Constitution.

Recommendation

Staff recommends the Commission adopt this analysis and deny the test claim.




COUNTY OF LOS ANGELES
DEPARTMENT OF AUDITOR-CONTROLLER

Exhibit F

KENNETH HAHN HALL OF ADMINISTRATION
500 WEST TEMPLE STREET, ROOM 525
LOS ANGELES, CALIFORNIA 90012-2766
PHONE: (213) 974-8301 FAX: (213) 626-5427

J. TYLER McCAULEY
AUDITOR-CONTROLLER



February 28, 2007

Ms. Paula Higashi
Executive Director
Commission on State Mandates
980 Ninth Street, Suite 300
Sacramento, California 95814

Dear Ms. Higashi:

Los Angeles County's Review
Draft Commission on State Mandates Staff Analysis
Re-Districting: Senate and Congressional Districts [02-TC-50]

We have reviewed Commission staff's draft analysis which concludes that we were not required to comply with new re-districting standards imposed by Statutes of 2001, Chapter 348. We respectfully disagree with staff's analysis and conclusion. As we detail in the enclosed review, it is precisely because we had no choice but to implement these new statutory standards that we had to incur \$4,579,319 of one-time reimbursable election costs and at least \$2,655,634 of continuing reimbursable costs for subsequent major elections.

Leonard Kaye of my staff is available at (213) 974-8564 to answer questions you may have concerning this submission.

Very truly yours,

J. Tyler McCauley
Auditor-Controller

JTM:CY:LK
Enclosures

"To Enrich Lives Through Effective and Caring Service"

Los Angeles County's Review
Draft Commission on State Mandates Staff Analysis
Re-Districting: Senate and Congressional Districts [02-TC-50]

We concur with Commission staff's finding that the duties imposed upon county election officials under section 4 of the test claim statute [Statutes of 2001, Chapter 348], "... constitutes a new program or higher level of service subject to Article XIII B, section 6 of the California Constitution." [Staff Analysis, page 12.]

Section 4 of the test claim statute is invoked if the district boundary lines set forth in sections 1 and 2 are ambiguous¹. In this case county election officials are required to use maps prepared pursuant to the Election Code section 21001. If the district boundary lines are unambiguous, county election officials are required to use district boundary lines delineated in Sections 1 and 2.

Accordingly, State mandates are imposed upon local election officials in the test claim statute – whether under section 1 or section 2 or section 4.

However, Commission staff claim that no mandates are imposed under sections 1 and 2. Staff conclude that:

"... [t]he language of Sections 1 and 2 of the test claim do not mention any acts that counties must take. Rather, sections 1 and 2 merely set forth the Legislature's redistricting plans by census block description. Thus the plain meaning of Sections 1 and 2 of the test claim statutes do not mandate any activities upon counties." [Staff Analysis, page 9.]

We disagree.

¹ In particular, section 4 provides that: "In the event that a census tract or census block is not listed, is listed more than once, or is only partially accounted for, and, as a result, an ambiguity or dispute arises regarding the location of a boundary line, the Secretary of State and the elections official of each county shall rely on the detailed maps prepared by the committees of the Legislature pursuant to Section 21001 of the Elections Code to determine the boundary line."

County election officials were required to meticulously follow the Legislature's redistricting plans [by census block description] in sections 1 and 2. It was explicitly stated in section 4 that the only exception to these mandatory requirements was "... in the event that a census tract or census block is not listed, is listed more than once, or is only partially accounted for, and, as a result, an ambiguity or dispute arises regarding the location of a boundary line". But even under this exception, alternate procedures were explicitly mandated as previously noted.

Therefore, irrespective of whether county election officials implemented the provisions under sections 1 or 2 or 4, such provisions had to be followed ... such provisions were mandated.

So it was unnecessary for the Legislature to add thousands of obvious and repetitive imperatives to the test claim statute ... imperatives that explicitly commanded that each county election official shall use their designated census block descriptions. Rather, the Legislature in an economy of expression, simply listed the descriptions by county. The test claim statute then, embodies a type of shorthand which still required a 432 page statute, but not a much longer one.

The Legislative Blueprint

The legislative redistricting 'blueprint' in the test claim statute was then diligently and meticulously adhered to by county election officials in performing their duties. Local election officials are mandated to implement their programs in strict accordance with the 'blueprint' under California's election code. Take, for example, Section 21001.

Section 21001 mandates that county election officials use district boundary lines for each of the Legislature's redistricting plans. Specifically, Section 21001(a) requires that:

"(a) Appropriate committees of the Legislature shall prepare detailed maps showing the boundaries of any districts established by this division on or after January 1, 1991. These maps shall be prepared no later than 90 days following the enactment of any redistricting plan pursuant to this division, and shall illustrate the boundary lines of every district described in

the redistricting plan. The maps shall be provided to the Secretary of State for distribution in accordance with subdivisions (b) and (c), and to the county elections officials for use in their administrative functions involved in the conduct of elections... [Emphasis added.]

It should be noted that one of the administrative functions of county election officials is to divide their jurisdiction into precincts. Here again, this duty is not discretionary but mandated by the state. Specifically, Election Code section 12220 requires that:

“The elections official shall divide the jurisdiction into precincts and prepare detail maps or exterior descriptions thereof, or both, and as many copies as the elections official may determine. The county surveyor, if requested by an elections official, shall provide assistance to the elections official in the preparation of these maps or exterior descriptions.” [Emphasis added.]

Moreover, there are specific State requirements which county election officials must follow in establishing precincts. Take, for example, requirements for an order establishing precinct boundaries found in elections code section 12221:

“In any order establishing precincts, their boundaries shall be defined by reference to exterior descriptions or delineation thereof on a map or maps.” [Emphasis added.]

In addition, election code section 12222(a) imposes the following requirements in establishing precinct boundaries:

“(a) No precinct shall be established so that its boundary crosses the boundary of any supervisorial district, congressional district, senatorial district, Assembly district, board of equalization district, judicial district, incorporated city, ward, or city council district. To the extent possible, without subjecting the voter to significant inconvenience, precinct boundaries should not cross census tract or enumeration district lines.” [Emphasis added.]

Section 12223(a) requires that each precinct have a certain number of voters

as follows:

“(a) Whenever a jurisdiction is divided into election precincts or whenever the boundary of an established precinct is changed or a new precinct is created, the precinct boundary shall be fixed in a manner so that the number of voters in the precinct does not exceed 1,000 on the 88th day prior to the day of election, unless otherwise provided by law.” [Emphasis added.]

Section 12262 governs the dates for changes of jurisdictional boundaries to go into effect as follows:

“Jurisdictional boundary changes occurring less than 88 days before an election shall not be effective for purposes of that election. Voters residing within an area affected by a boundary change, occurring within 88 days before an election, shall vote at the ensuing election in all respects as if no boundary change had occurred. However, any district that holds a general district election on the first Tuesday after the first Monday in November of an odd-numbered year shall complete any boundary change not less than 130 days prior to the election in order to comply with Section 10522.” [Emphasis added.]

Therefore, when the Governor signed the test claim statute on September 27, 2001, new Senate and Congressional district boundaries were mandated and county election officials implemented the statutory ‘blueprint’ in designing their precincts exactly as ordered by the Legislature.

A New Blueprint

The ‘blueprint’ that county election officials were ordered to implement was new, not required under prior law. In this regard, Senator Don Perata, Chair of the Elections and Reapportionment Committee of the State Legislature, indicated in a September 24, 2001 letter to county election officials that:

“The new Senate and congressional district boundaries contained in Assembly Bill 632 have been adopted by the Legislature. ...

I am writing to provide you with all relevant files, data, and reports so that you may begin preparing to implement the new boundaries should the Governor sign the measure [AB 632]...” [Emphasis added.]

It quickly became clear that not only were new boundaries established but also that a new ‘blueprint’ for re-precincting was being ordered. As explained by Connie B. McCormack, Registrar-Recorder/County Clerk of the County of Los Angeles, in her June 20, 2003 declaration [previously filed with the Commission], implementing re-precincting required by the test claim statute imposed a new and more expensive re-precincting program upon counties than the one required under prior law. Specifically, Ms. McCormack states:

“[It] was a much more complex project than under prior law due to the fact that two state assembly districts were NOT nested into each state senate district as was done under prior law. Consequently, over 700 of the County’s 2,054 census tracts were split which will result in many more ballot combinations for the March 2002 Primary Election raising the cost of ballot printing and proofing. This resulted in voter confusion as a significant number of voting precinct lines were adjusted and voting locations changed from the past.

- - -

The [prior] 1990 redistricting was done by the California Supreme Court because the legislature and governor could not meet their deadline. The court followed census tract lines and nested two assembly districts in each state senate district. This made processing their district in reapportionment fairly easy to do in the six weeks the data was available before the Signature In Lieu (SIL) filing period started.

The 2000 redistricting was done by the legislature and governor. They met their legal deadline, but the last of the data was received only two days before SIL started. They did not nest two assembly districts to each state senate. They did not follow census tract lines. They did use census blocks to split census tracts. Los Angeles County does not track or use census blocks,

rather, the County uses census tracts, made up of many census blocks. Review of the four sets of new redistricting lines required by the Legislature under the test claim legislation resulted in 700 split census tracts by one or more of the district types. Accordingly, the County was required to perform substantial work in redrawing precinct boundaries within each of 700 of the County's 2054 census tracts --- redrawing precinct boundaries within 34% of the County's census tracts.

Implementing the subject State mandated redistricting of new State senate and congressional districts in Los Angeles County also required the addition of distinct ballot combinations (unique set of candidates and propositions dependent upon geographic area and political district boundaries) for each new voting precinct. This explosion of ballot combinations in Los Angeles County ultimately resulted in sample ballot booklet printing and delivery delays and soaring sample ballot printing costs. In Los Angeles County these costs more than doubled from any previous countywide election (the former highest sample ballot printing bill was \$1.4 million; the estimated cost for the March 5, 2002 election sample ballot booklets is \$3 million).

Also, changes in precinct boundaries have a "ripple" effect throughout the entire election preparation process. As the number of precinct boundary changes increase, so do the number of polling places that must be relocated and the number of poll workers who are reassigned to abide by election law that mandates poll workers' assignment to their "home" precinct whenever possible."

In addition, Kathleen D. Connors, Chief, Finance Management Division, Registrar-Recorder/County Clerk Department of the County of Los Angeles, in her June 20, 2003 declaration [previously filed with the Commission], detailed costs incurred in implementing the new re-precincting program required by the test claim statute.

Ms. Connors indicates that in order to implement the new re-districting program imposed by the test claim statute [Statutes of 2001, Chapter 348], we incurred \$4,579,319 of one-time election costs and \$2,655,634 of continuing [subsequent] election costs.

The increased work and costs required to implement the test claim statute is further illustrated in Wilson v. Eu, 1 Cal.4th 707, on page 24 of the copy previously filed with the Commission. Under prior law, "... the districts that we recommend are composed of entire census tracts. These tracts normally range from 2,000 to 6,000 persons in size and, as explained in Reinecke IV, "an effort has been made by the Census Bureau to make them homogenous as to social characteristics and to use prominent natural or manmade geographical features as boundaries. Thus, following, rather than disregarding, census tracts will aid in establishing natural, well defined legislative districts and will aid in obtaining valid pertinent...data about such districts.²"

So, the redistricting program under prior law followed census tracks. The new program imposed under the test claim statute does not. Now, the split-census tract standard is used and only costs incurred in implementing this new standard are claimed herein. And such costs are substantial, as noted in Wilson v. Eu, 1 Cal.4th 707, on page 24 of the copy previously filed with the Commission:

"Formulating districts on a block basis is enormously expensive. A block, as used by the Census Bureau, is just that -- a block in a city or suburb. The approximately 6,000 census tracts in California are made up of about 400,000 blocks. The cost of computers, software, and experts to deal efficiently with this greater amount of data is exponentially higher than a comparable system in which the bulk of the redistricting work is done by census tracts. Indeed, the cost would be prohibitive for any private person or group having resources short of those available to the Legislature."

² Wilson v. Eu, 1 Cal.4th 707. Also, on page 24, the Court notes that "To develop this point further, we note that the most common man-made feature used as a boundary is a major thoroughfare. Such arterials impede development of neighborhood ties across them. Dividing census tracts unnecessarily is, thus, somewhat more likely to make it more difficult for neighbors to organize around or communicate about a shared concern with respect to their legislative representatives. We do not mean to suggest that census tracts are sacrosanct, but only that they are rational building blocks for districting". [Emphasis added.]

Finally, it should be noted that while Article 21 of the California Constitution requires the legislature to adjust the boundary lines in conformance with specified standards every year following a national census, it is erroneous to assume that prior standards were employed in implementing the test claim statute.

Indeed, regarding those prior standards, we find, as does the State Department of Finance, in their August 14, 2003 filing with the Commission, that the “ ... California Constitution does not detail a methodology to be used in defining the new boundaries...”.

Accordingly, the decision by the Legislature to utilize census blocks [split census tracts] rather than whole census tracts during the 2001 re-districting process, was a clear departure from prior redistricting programs ... a departure not necessary in implementing Article 21 of the California Constitution. As such, the costs claimed herein are not barred from reimbursement under Government Code section 17556(f), the funding disclaimer that only applies to activities ‘reasonably necessary’ in implementing a ballot initiative.

Therefore, reimbursement for the extraordinary duties and “costs mandated by the State” is required as claimed herein.



**COUNTY OF LOS ANGELES
DEPARTMENT OF AUDITOR-CONTROLLER**

KENNETH HAHN HALL OF ADMINISTRATION
500 WEST TEMPLE STREET, ROOM 525
LOS ANGELES, CALIFORNIA 90012-2766
PHONE: (213) 974-8301 FAX: (213) 626-5427

J. TYLER McCAULEY
AUDITOR-CONTROLLER

**Los Angeles County's Review
Draft Commission on State Mandates Staff Analysis
Re-Districting: Senate and Congressional Districts [02-TC-50]**

Declaration of Leonard Kaye

Leonard Kaye makes the following declaration and statement under oath:

I Leonard Kaye, SB 90 Coordinator, in and for the County of Los Angeles, am responsible for filing test claims, reviews of State agency comments, Commission staff analysis, and for proposing parameters and guidelines (P's& G's) and amendments thereto, all for the complete and timely recovery of costs mandated by the State. Specifically, I have prepared the subject review.

Specifically, I declare that I have examined the County's State mandated duties and resulting costs, in implementing the subject law, and find that such costs as set forth in the subject test claim, are, in my opinion, reimbursable "costs mandated by the State", as defined in Government Code section 17514:

" ' Costs mandated by the State' means any increased costs which a local agency or school district is required to incur after July 1, 1980, as a result of any statute enacted on or after January 1, 1975, or any executive order implementing any statute enacted on or after January 1, 1975, which mandates a new program or higher level of service of an existing program within the meaning of Section 6 of Article XIII B of the California Constitution."

I am personally conversant with the foregoing facts and if so required, I could and would testify to the statements made herein.

I declare under penalty of perjury under the laws of the State of California that the foregoing is true and correct of my own knowledge, except as to the matters which are therein stated as information or belief, and as to those matters I believe them to be true.

2/28/07, Los Angeles, CA
Date and Place

Leonard Kaye
Signature

"To Enrich Lives Through Effective and Caring Service"

Original List Date: 7/9/2003
 Last Updated: 2/9/2007
 List Print Date: 02/28/2007
 Claim Number: 02-TC-50
 Issue: Re-Districting: Senate and Congressional Districts

Mailing Information: Other

Mailing List

TO ALL PARTIES AND INTERESTED PARTIES:

Each commission mailing list is continuously updated as requests are received to include or remove any party or person on the mailing list. A current mailing list is provided with commission correspondence, and a copy of the current mailing list is available upon request at any time. Except as provided otherwise by commission rule, when a party or interested party files any written material with the commission concerning a claim, it shall simultaneously serve a copy of the written material on the parties and interested parties to the claim identified on the mailing list provided by the commission. (Cal. Code Regs., tit. 2, § 1181.2.)

Mr. Jim Spano
 State Controller's Office (B-08)
 Division of Audits
 300 Capitol Mall, Suite 518
 Sacramento, CA 95814

Tel: (916) 323-5849
 Fax: (916) 327-0832

Ms. Paula Higashi
 Executive Director
 Commission on State Mandates
 980 Ninth Street, Suite 300
 Sacramento, California 95814

Claimant

Mr. David Wellhouse
 David Wellhouse & Associates, Inc.
 9175 Klefer Blvd, Suite 121
 Sacramento, CA 95826

Tel: (916) 368-9244
 Fax: (916) 368-5723

Mr. Robert Miyashiro
 Education Mandated Cost Network
 1121 L Street, Suite 1060
 Sacramento, CA 95814

Tel: (916) 446-7517
 Fax: (916) 446-2011

Ms. Carla Castaneda
 Department of Finance (A-15)
 915 L Street, 11th Floor
 Sacramento, CA 95814

Tel: (916) 445-3274
 Fax: (916) 323-9584

Ms. Pam Stone
 MAXIMUS
 4320 Auburn Blvd., Suite 2000
 Sacramento, CA 95841

Tel: (916) 485-8102
 Fax: (916) 485-0111

Ms. Susan Geanacou
Department of Finance (A-15)
915 L Street, Suite 1190
Sacramento, CA 95814

Tel: (916) 445-3274
Fax: (916) 324-4888

Ms. Ginny Brummels
State Controller's Office (B-08)
Division of Accounting & Reporting
3301 C Street, Suite 500
Sacramento, CA 95816

Tel: (916) 324-0258
Fax: (916) 323-6527

Mr. Glen Everroad
City of Newport Beach
3300 Newport Blvd.
P. O. Box 1788
Newport Beach, CA 92659-1788

Tel: (949) 644-3127
Fax: (949) 644-3339

Mr. J. Bradley Burgess
Public Resource Management Group
1380 Lead Hill Boulevard, Suite #106
Roseville, CA 95661

Tel: (916) 877-4233
Fax: (916) 677-2283

Ms. Bonnie Ter Keurst
County of San Bernardino
Office of the Auditor/Controller-Recorder
222 West Hospitality Lane
San Bernardino, CA 92415-0018

Tel: (909) 386-8850
Fax: (909) 386-8830

The Honorable Don Perata
California State Senate (E-22)
California State Capitol
P.O. Box 942848
Sacramento, CA 94248-0001

Tel: (916) 445-6577
Fax:

Ms. Donna Ferebee
Department of Finance (A-15)
915 L Street, 11th Floor
Sacramento, CA 95814

Tel: (916) 445-3274
Fax: (916) 323-9584

Chief Consultant
Assembly Elections and Redistricting Committee
California State Assembly
State Capitol
P.O. Box 942849
Sacramento, CA 942849-0051

Tel:
Fax:

Ms. Diane Cummins
Office of Senator Don Perata (E-22)
California State Senate

Tel: (916) 327-9178
Fax:

State Capitol, Room 412
Sacramento, CA 95814

Mr. Michael Cohen
Legislative Analyst's Office (B-29)
925 L Street, Suite 1000
Sacramento, CA 95814

Tel: (916) 319-8310

Fax: (916) 324-4281



COUNTY OF LOS ANGELES
DEPARTMENT OF AUDITOR-CONTROLLER

KENNETH HAHN HALL OF ADMINISTRATION
500 WEST TEMPLE STREET, ROOM 525
LOS ANGELES, CALIFORNIA 90012-2766
PHONE: (213) 974-8301 FAX: (213) 626-5427

TYLER McCAULEY
AUDITOR-CONTROLLER

DECLARATION OF SERVICE

STATE OF CALIFORNIA, County of Los Angeles:

Chu Kim states: I am and at all times herein mentioned have been a citizen of the United States and a resident of the County of Los Angeles, over the age of eighteen years and not a party to nor interested in the within action; that my business address is 603 Kenneth Hahn Hall of Administration, City of Los Angeles, County of Los Angeles, State of California;

That on the 28th day of February, 2007, I served the attached:

Documents: Los Angeles County Review of Staff Analysis, Re-Districting: Senate and Congressional Districts [02-TC-50], including a 1 page letter of J. Tyler McCauley dated 2/28/07, an 8 page narrative, and a 1 page declaration of Leonard Kaye, now pending before the Commission on State Mandates.

upon all Interested Parties listed on the attachment hereto and by


- by transmitting via facsimile the document(s) listed above to the fax number(s) set forth below on this date. Commission on State Mandates FAX as well as mail of originals.
- by placing true copies original thereof enclosed in a sealed envelope addressed as stated on the attached mailing list.
- by placing the document(s) listed above in a sealed envelope with postage thereon fully prepaid, in the United States mail at Los Angeles, California, addressed as set forth below.
- by personally delivering the document(s) listed above to the person(s) as set forth below at the indicated address.

PLEASE SEE ATTACHED MAILING LIST

That I am readily familiar with the business practice of the Los Angeles County for collection and processing of correspondence for mailing with the United States Postal Service; and that the correspondence would be deposited within the United States Postal Service that same day in the ordinary course of business. Said service was made at a place where there is delivery service by the United States mail and that there is a regular communication by mail between the place of mailing and the place so addressed.

I declare under penalty of perjury that the foregoing is true and correct.

Executed this 28th day of February, 2007, at Los Angeles, California.



Chu Kim

COMMISSION ON STATE MANDATES

980 NINTH STREET, SUITE 300
SACRAMENTO, CA 95814
TELEPHONE: (916) 323-3562
FACSIMILE: (916) 445-0278
E-mail: csminfo@csm.ca.gov

EXHIBIT G

April 30, 2009

Ms. Wendy L. Watanabe
Auditor-Controller
County of Los Angeles
500 West Temple Street, Room 525
Los Angeles, CA 90012

And Interested Parties and Affected State Agencies (See Enclosed Mailing List)

RE: Revised Draft Staff Analysis and Hearing Date
Re-Districting: Senate and Congressional Districts, 02-TC-50
Senate Elections and Reapportionment Committee Instructions Issued on
September 24, 2001
Statutes 2001, Chapter 348
County of Los Angeles, Claimant

Dear Ms. Watanabe:

The revised draft staff analysis of this test claim is enclosed for your review and comment.

Written Comments

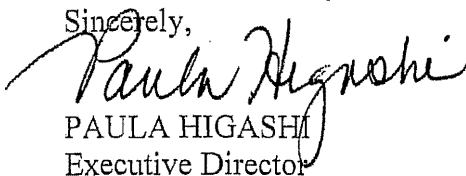
Any party or interested person may file written comments on the draft staff analysis by **May 21, 2009**. You are advised that comments filed with the Commission are required to be simultaneously served on the other interested parties on the mailing list, and to be accompanied by a proof of service. (Cal. Code Regs., tit. 2, § 1181.2.) If you would like to request an extension of time to file comments, please refer to section 1183.01, subdivision (c)(1), of the Commission's regulations.

Hearing

This test claim is set for hearing on Friday, **July 31, 2009**, at 9:30 a.m. in Room 447, State Capitol, Sacramento, CA. The final staff analysis will be issued on or about July 17, 2009. Please let us know in advance if you or a representative of your agency will testify at the hearing, and if other witnesses will appear. If you would like to request postponement of the hearing, please refer to section 1183.01, subdivision (c)(2), of the Commission's regulations.

Please contact Kenny Louie at (916) 323-2611 with any questions regarding the above.

Sincerely,



PAULA HIGASHI
Executive Director

Enc. Revised Draft Staff Analysis and Attachments

ITEM _
TEST CLAIM
REVISED DRAFT STAFF ANALYSIS

Elections Code, Division 21, Chapter 2 (§ 21100 et seq.), and Chapter 5 (§21400 et seq.)

Statutes 2001, Chapter 348 (AB 632)

Senate's Election and Reapportionment Committee Instructions (Dated September 24, 2001)

Redistricting: Senate and Congressional Districts (02-TC-50)

County of Los Angeles, Claimant

EXECUTIVE SUMMARY

This test claim was originally scheduled for hearing on March 29, 2007. However, the hearing was postponed as a result of an injunction issued by the Superior Court on March 13, 2009, in the *California School Boards Association v. State of California* [No. 06CS01335] case, regarding the use of Government Code section 17556, subdivision (f). On March 9, 2007, the Third District Court of Appeal issued its decision in the *California School Boards Association* case,¹ which is now final.² The staff analysis has been revised in light of the Court of Appeal's decision in *California School Boards Association* and is now issued as a "Revised Draft Staff Analysis."

Background

Pursuant to article XXI of the California Constitution the Legislature enacted the test claim statute, Statutes 2001, chapter 348 (Assem. Bill No. (AB) 632), to adjust the Senate and congressional district boundary lines. The test claim statute is composed of five sections, with only the first two sections codified into the Elections Code. Sections 1 and 2 of the test claim statute adjusted the Senate and congressional boundary lines through the addition of chapter 2 (§ 21100 et seq.) and chapter 5 (§ 21400 et seq.) to the Elections Code, division 21. Section 3 declared that the redistricting plans as set forth in sections 1 and 2 are severable. Section 4 of the test claim statute directed county elections officials to rely on the maps prepared by the Legislature pursuant to Elections Code section 21001 to determine the Senate and congressional boundary lines if a census tract or census block is not listed, is listed more than once, or is only partially accounted for, and, as a result, an ambiguity or dispute arises. Section 5 declares the statute shall go into immediate effect as an urgency statute.

The claimant alleges that the test claim statute constitutes a reimbursable state-mandated program, contending that it constitutes a "new program or higher level of service" resulting in costs mandated by the state. The claimant argues that the test claim statute is a new program not required under prior law because of its use of census blocks to determine district boundary lines as compared to the 1990 redistricting plan which used census tracts. The claimant contends that the test claim statute has increased the scope of claimant's work and resulted in increased costs.

¹ *California School Boards Association v. State of California* (2009) 171 Cal.App.4th 1183.

² California Rules of Court rule 8.500.

The Department of Finance disagrees with claimant's test claim allegations and asserts that the test claim statute is not a reimbursable state mandate because it: (1) does not mandate a "new program or higher level of service;" and (2) does not impose costs mandated by the state pursuant to Government Code section 17556, subdivision (f).

Staff finds that sections 1, 2, 3 and 5 of the test claim statute do not constitute a reimbursable state-mandated program, as the language of those sections does not mandate any activity upon the claimant. Staff finds that section 4 of the test claim statute mandates a new program or higher level of service by requiring the claimant to rely on maps prepared by the Legislature pursuant to Elections Code section 21001 to determine the Senate and congressional boundary lines if a census tract or census block is not listed, is listed more than once, or is only partially accounted for, and as a result, an ambiguity or dispute arises. Staff finds that the section 4 activity is necessary to implement article XXI of the California Constitution, which was a ballot measure approved by the California voters. Therefore, section 4 is statutorily excluded from a finding that it imposes costs mandated by the state pursuant to Government Code section 17556, subdivision (f).

Conclusion

Staff concludes that chapter 2 (§21100 et seq.) and chapter 5 (§21400 et seq.) of division 21 of the Elections Code, as added by sections 1 and 2 of Statutes 2001, chapter 348 (AB 632), do not mandate any activities upon counties. Sections 3 and 5 of Statutes 2001, chapter 348 (AB 632) also do not mandate any activity on counties. Additionally, staff finds that section 4 of Statutes 2001, chapter 348 (AB 632) mandates a new program or higher level of service on counties; however, section 4 does not impose costs mandated by the state pursuant to Government Code section 17556, subdivision (f). Thus, Statutes 2001, chapter 348 (AB 632) does not constitute a reimbursable state-mandated program within the meaning of article XIII, subdivision (b), section 6 of the California Constitution.

Recommendation

Staff recommends the Commission adopt this analysis and deny the test claim.

STAFF ANALYSIS

Claimant

County of Los Angeles

Chronology

- 06/30/03 County of Los Angeles files test claim with the Commission on State Mandates (Commission)
- 07/15/03 Commission staff determines test claim is complete and requests comments
- 08/14/03 The Department of Finance files comments to test claim
- 09/04/03 County of Los Angeles submits response to Finance comments
- 02/07/07 Commission staff issues draft staff analysis
- 02/16/07 Claimant requests an extension of time for comment and a postponement of hearing
- 02/21/07 Commission denies claimant's request for an extension of time for comment and a postponement of hearing
- 02/28/07 Claimant files comments on draft staff analysis
- 03/15/07 Commission issues final staff analysis and proposed Statement of Decision
- 03/20/07 Commission postpones hearing as a result of injunction issued by the Superior Court in *California School Boards Association v. State of California* [No. 06CS01335] regarding the use of Government Code section 17556, subdivision (f)
- 05/01/09 Commission issues revised draft staff analysis

Background

This test claim addresses the methodology used for the redistricting of Senate and congressional districts. The United States Supreme Court has interpreted the right to vote, guaranteed by the Fourteenth and Fifteenth Amendments of the United States Constitution, as requiring equal legislative representation and as a result periodic redistricting.³ The Supreme Court, however, has left each state with the discretion to choose a specific methodology to use for redistricting, declaring, "In substance, we do not regard the Equal Protection Clause as requiring daily, monthly, annual or biennial reapportionment, so long as a State has a reasonably conceived plan for periodic readjustment of legislative representation."⁴

The Voting Rights Act (43 U.S.C. § 1971 et seq., hereafter "Act") was enacted by Congress for the primary purpose of further protecting the right to vote guaranteed by the Fourteenth and Fifteenth Amendments. The Act prohibits states and their political subdivisions from using

³ *Reynolds v. Sims* (1964) 377 U.S. 533 addressing state legislative districts; *Kirkpatrick v. Preisler* (1969) 394 U.S. 526 addressing congressional districts.

⁴ *Reynolds v. Sims*, *supra*, 377 U.S. 533, 583.

voting qualifications, prerequisites to voting, standards, practices, or procedures that result in the denial or abridgment of a citizen's right to vote on account of race, color, or membership in a "language minority group."⁵ In addition, the Act requires that any redistricting or other change of voting procedures in jurisdictions in which fewer than half of the residents of voting age were registered to vote, or voted, in the Presidential elections, be cleared in advance either by the federal district court in Washington D.C., or by the United States Attorney General.⁶

In 1980, article XXI was added to the California Constitution by California voters. Article XXI requires the Legislature to adjust the boundary lines of the Senate, Assembly, Board of Equalization, and congressional districts in the year after the national decennial census is taken. Like the United States Constitution, the California Constitution does not detail a specific methodology to be used in adjusting the districts. Instead, the Legislature has the discretion to use any legal methodology of redistricting as long as it is in conformance with the following standards:

(1) Each member of the Senate, Assembly, Congress, and the Board of Equalization shall be elected from a single-member district; (2) the population of all districts of a particular type shall be reasonably equal; (3) every district shall be contiguous; (4) districts of each type shall be numbered consecutively commencing at the northern boundary of the State and ending at the southern boundary; and (5) the geographical integrity of any city, county, or city and county, or of any geographical region shall be respected to the extent possible without violating the requirements of any other subdivision of this section.⁷

The 1990 redistricting plan followed census tract lines and nested two Assembly districts within each Senate district.⁸ After the redistricting plan is enacted, the Legislature must prepare detailed maps illustrating the redistricting plan and must provide these maps to county elections officials for use in conducting elections.⁹

Prior law requires county elections officials to establish election precinct boundaries so that the precinct boundaries do not cross the boundary of any Senate, Assembly, Board of Equalization, or congressional district.¹⁰ Also, the number of voters per precinct may not exceed 1,250.¹¹

⁵ Title 42 United States Code sections 1973(a), 1973b(f)(2).

⁶ Title 42 United States Code section 1973c.

⁷ California Constitution, article 21, section 1, added by initiative, Primary Election (June 3, 1980) commonly known as Proposition 6.

⁸ The 1990 redistricting plan was developed by special masters and approved by the California Supreme Court, due to the failure of the Legislature and the Governor to adopt congressional, legislative and State Board of Equalization apportionment plans for the 1992 primary and general elections.

⁹ Elections Code section 21001, subdivision (a).

¹⁰ Elections Code sections 12220 and 12222, subdivision (a), as added by Statutes 1994, chapter 920, section 2 (SB 1547).

¹¹ Elections Code section 12223, as amended by Statutes 2001, chapter 904, section 2 (SB 1547).

Additionally, the person in charge of elections for any county, city and county, city, or district is required to provide ballots for any elections within his or her jurisdiction.¹²

Pursuant to article XXI of the California Constitution, the test claim statute, Statutes 2001, chapter 348 (AB 632), adjusted the Senate and congressional boundary lines through the addition of chapter 2 (§ 21100 et seq.) and chapter 5, (§ 21400 et seq.) to Elections Code, division 21.¹³ In addition, the test claim statute requires county elections officials to rely on the maps prepared by the Legislature pursuant to Elections Code section 21001 to determine the Senate and congressional boundary lines if “a census tract or census block is not listed, is listed more than once, or is only partially accounted for, and, as a result, an ambiguity or dispute arises... .”¹⁴

Unlike the 1990 redistricting plan, the test claim statute did not follow census tract lines. Instead, the test claim statute followed census blocks which split census tracts in the formation of the Senate and congressional districts.¹⁵ Additionally, the test claim statute in conjunction with Statutes 2001, chapter 349 (Sen. Bill No. (SB) 802), which readjusted the Assembly and Board of Equalization districts, did not nest two Assembly districts within each Senate district.¹⁶ The claimant contends that the Legislature’s use of census blocks and the decision not to nest two Assembly districts within each Senate district has resulted in a significant increase in work related to establishing election precinct boundaries and other election related activities.

Prior to the enactment of the test claim statute, the claimant received a letter dated September 24, 2001, from former Senator Perata in his role as the Chair of the Senate Committee on Elections and Reapportionment.¹⁷ The letter has been pled as, “State Senate’s Election and Reapportionment Committee Instructions Issued on September 24, 2001” (hereafter Senator Perata’s Letter). Senator Perata’s Letter was written so that the claimant would be “afforded the maximum amount of time for preparation and implementation of the new districts.” Although Senator Perata’s Letter included the metes and bounds report, tract and block-level descriptions and maps for the Senate and congressional districts, the claimant did not include these documents in the test claim.

On March 9, 2009, the Third District Court of Appeal issued its decision in *California School Boards Association v. State of California*, 171 Cal.App.4th 1183. As relevant to this test claim, the Third District Court of Appeal addressed whether Government Code section 17556, subdivision (f), as amended by Statutes 2005, chapter 72 (Assem. Bill No. (AB) 138), is consistent with article XIII B, section 6 of the California Constitution. AB 138 amended Government Code section 17556, subdivision (f) to provide, in relevant part, that costs are not reimbursable if “[t]he statute or executive order imposes duties that are *necessary to implement*,

¹² Elections Code section 13000, as added by Statutes 1994, chapter 920, section 2 (SB 1547).

¹³ Although not controlling, the Legislative Counsel’s Digest also notes that the test claim statute was enacted pursuant to the California Constitution.

¹⁴ Statutes 2001, chapter 348 (AB 632), section 4.

¹⁵ Census tracts are made up of census blocks.

¹⁶ Statutes 2001, chapter 349 (SB 802), was not pled in the test claim.

¹⁷ Statutes 2001, chapter 348 (AB 632) enacted on September 27, 2001.

reasonably within the scope of, or expressly included in a ballot measure approved by the voters in a statewide or local election.” The court found in relevant part:

[T]o the extent that the amended statute provides that the state need not reimburse local governments for imposing duties that are expressly included in or necessary to implement a ballot measure, the statute is consistent with article XIII B, section 6. However, any duty not expressly included in or necessary to implement the ballot measure gives rise to a reimbursable state mandate, even if the duty is reasonably within the scope of the measure.¹⁸

In effect, the court severed the “reasonably within the scope of” language from Government Code section 17556, subdivision (f).

Claimant’s Position

The claimant, County of Los Angeles, contends that the test claim statute constitutes a reimbursable state-mandated program within the meaning of article XIII B, section 6 of the California Constitution and Government Code section 17514. The claimant asserts the test claim statute mandates a new program or higher level of service, and as a result, the claimant seeks reimbursement for the following costs and activities associated with implementing the test claim statute:

- redistricting costs;
- ballot printing costs; and
- initiation of a Precinct Reduction Program.

The claimant argues that redistricting pursuant to the test claim statute is a new program or higher level of service because it “...was a much more complex project than under prior law.”¹⁹ Use of census blocks and failure to nest Assembly districts in Senate districts resulted in “...substantial work in redrawing precinct boundaries within each of 700 of the County’s 2,054 census tracts.”²⁰ This increased work resulted in increased costs as compared to prior redistricting years.

In addition to increased redistricting activities and costs, the claimant asserts that as a result of implementing the test claim statute, “an additional 171 unique ballot groups (a unique set of candidates and propositions dependent upon geographic area and political district boundaries)”²¹ was required. The increase in ballot groups “resulted in soaring sample ballot booklet printing costs.”²² Thus, the claimant contends that the increased number of ballot groups required more ballots to be printed constituting a new program which resulted in increased costs.

¹⁸ *California School Boards Association v. State of California*, *supra*, 171 Cal.App.4th at 1189-1190.

¹⁹ Test Claim, bates p. 106.

²⁰ Test Claim, bates p. 107.

²¹ *ibid.*

²² *ibid.*

The claimant also asserts that the test claim statute coupled with the first Primary Election in March instead of June required the creation of new and unnecessary precincts. Consequently, the claimant initiated a Precinct Reduction Program to lessen ongoing costs that would be incurred with the maintenance of the unnecessary precincts.

On February 28, 2007, the Commission received the claimant's comments in rebuttal to the draft staff analysis. The claimant's comments will be addressed, as appropriate in the analysis below.

Department of Finance's Position

The Department of Finance (Finance) filed comments dated August 14, 2003 addressing claimant's test claim allegations. Finance disagrees with the claimant's test claim allegations and asserts that the test claim statute is not a reimbursable state mandate because the test claim statute: (1) does not mandate a "new program or higher level of service," and (2) does not impose "costs mandated by the state" pursuant to Government Code section 17556, subdivision (f).

Government Code section 17556, subdivision (f) provides that the Commission shall not find costs mandated by the state if "[t]he statute or executive order imposes duties that are necessary to implement, reasonably within the scope of, or expressly included in, a ballot measure approved by the voters in a statewide or local election." Finance cites Article XXI of the California Constitution which was added through a ballot measure approved by voters in the June 3, 1980 primary election. Article XXI requires the Legislature to adjust the boundary lines of the Senate, Assembly, Congressional, and Board of Equalization districts in the year after the national census is taken. Finance argues that the test claim statute is necessary to implement Article XXI, concluding, "...although [the test claim statute] may result in additional costs to local entities, those costs are not reimbursable because this implements a voter-approved ballot measure which has existed in law for more than 23 years."

Additionally, Finance asserts that the test claim statute does not mandate a "new program or higher level of service." Finance states:

Since the requirement to adjust the boundary lines of the various districts after each census was added to the California Constitution in 1980, local agencies have been constitutionally performing these duties on a regular basis for the past 3 decades. Furthermore, the 1849 version of the California Constitution (see Articles IV and XII) provided for the re-evaluation of districts as needed. Since this activity has been occurring in the State for more than 150 years, the duties cited in this claim do not qualify as a new program or higher level of service.²³

Finance further contends that the test claim statute does not impose "costs mandated by the state," and instead argues that the claimant incurred costs at its own discretion. The California Constitution does not detail a specific methodology to define the new boundaries, and therefore gives the Legislature the discretion to choose any legal method for redistricting. In light of the Legislature's discretion to choose any legal methodology to conduct redistricting, Finance argues that a county which assumes the Legislature will use a particular methodology incurs the costs of that assumption at the county's own discretion.

²³ Finance comments to the test claim filed August 14, 2003, bates p. 625.

Discussion

The courts have found that article XIII B, section 6 of the California Constitution²⁴ recognizes the state constitutional restrictions on the powers of local government to tax and spend.²⁵ “Its purpose is to preclude the state from shifting financial responsibility for carrying out governmental functions to local agencies, which are ‘ill equipped’ to assume increased financial responsibilities because of the taxing and spending limitations that articles XIII A and XIII B impose.”²⁶ A test claim statute or executive order may impose a reimbursable state-mandated program if it orders or commands a local agency or school district to engage in an activity or task.²⁷ In addition, the required activity or task must be new, constituting a “new program,” and it must create a “higher level of service” over the previously required level of service.²⁸

The courts have defined a “program” subject to article XIII B, section 6, of the California Constitution, as one that carries out the governmental function of providing public services, or a law that imposes unique requirements on local agencies or school districts to implement a state policy, but does not apply generally to all residents and entities in the state.²⁹ To determine if the program is new or imposes a higher level of service, the test claim legislation must be compared with the legal requirements in effect immediately before the enactment of the test claim legislation.³⁰ A “higher level of service” occurs when there is “an increase in the actual level or quality of governmental services provided.”³¹

²⁴ California Constitution, article XIII B, section 6, subdivision (a), (as amended by Proposition 1A in November 2004) provides: “Whenever the Legislature or any state agency mandates a new program or higher level of service on any local government, the State shall provide a subvention of funds to reimburse that local government for the costs of the program or increased level of service, except that the Legislature may, but need not, provide a subvention of funds for the following mandates: (1) Legislative mandates requested by the local agency affected. (2) Legislation defining a new crime or changing an existing definition of a crime. (3) Legislative mandates enacted prior to January 1, 1975, or executive orders or regulations initially implementing legislation enacted prior to January 1, 1975.”

²⁵ *Department of Finance v. Commission on State Mandates (Kern High School Dist.)* (2003) 30 Cal.4th 727, 735.

²⁶ *County of San Diego v. State of California* (1997) 15 Cal.4th 68, 81.

²⁷ *Long Beach Unified School Dist. v. State of California* (1990) 225 Cal.App.3d 155, 174.

²⁸ *San Diego Unified School Dist. v. Commission on State Mandates* (2004) 33 Cal.4th 859, 878 (*San Diego Unified School Dist.*); *Lucia Mar Unified School District v. Honig* (1988), 44 Cal.3d 830, 835-836 (*Lucia Mar*).

²⁹ *San Diego Unified School Dist.*, *supra*, 33 Cal.4th 859, 874, (reaffirming the test set out in *County of Los Angeles v. State of California* (1987) 43 Cal.3d 46, 56 (*Los Angeles I*); *Lucia Mar*, *supra*, 44 Cal.3d 830, 835).

³⁰ *San Diego Unified School Dist.*, *supra*, 33 Cal.4th 859, 878; *Lucia Mar*, *supra*, 44 Cal.3d 830, 835.

³¹ *San Diego Unified School Dist.*, *supra*, 33 Cal.4th 859, 877.

Finally, the newly required activity or increased level of service must impose costs mandated by the state.³²

The Commission is vested with exclusive authority to adjudicate disputes over the existence of state-mandated programs within the meaning of article XIII B, section 6.³³ In making its decisions, the Commission must strictly construe article XIII B, section 6 and not apply it as an “equitable remedy to cure the perceived unfairness resulting from political decisions on funding priorities.”³⁴

The analysis addresses the following issues:

1. Does Senator Perata’s Letter qualify as an “executive order,” as defined by Government Code section 17516, subject to article XIII B, section 6?
2. Does Statutes 2001, Chapter 348 (AB 632) mandate a new program or higher level of service subject to article XIII B section 6 of the California Constitution?
3. Does Section 4 of Statutes 2001, chapter 348 (AB 632), impose “costs mandated by the state” on local agencies or school districts within the meaning of article XIII B, section 6, and Government Code sections 17514 and 17556?

Issue 1: Is Senator Perata’s Letter within the Commission’s jurisdiction and subject to article XIII B, section 6?

The claimant pled Senator Perata’s Letter as part of the “test claim legislation” and argues that it constitutes a reimbursable state mandate. However, before discussing whether Senator Perata’s Letter constitutes a reimbursable state mandate, it must be determined if the Commission has jurisdiction over Senator Perata’s Letter.

Pursuant to Government Code section 17551, the Commission hears and decides claims for reimbursement of costs mandated by the state. Government Code section 17514 defines “costs mandated by the state” as increased costs incurred as a result of an enacted statute or an issued executive order which mandates a new program or higher level of service. An “executive order” is defined as any order, plan, requirement, rule, or regulation issued by: (1) the Governor; (2) any officer or official serving at the pleasure of the Governor; or (3) any agency, department, board, or commission of state government.³⁵

Senator Perata’s Letter was addressed to Conny McCormack, the claimant’s Registrar of Voters, to advise the claimant that the test claim statute had been adopted by the Legislature and was awaiting signature by the Governor. Senator Perata’s Letter also provided the claimant with the

³² *County of Fresno v. State of California* (1991) 53 Cal.3d 482, 487; *County of Sonoma v. Commission on State Mandates* (2000) 84 Cal.App.4th 1265, 1284 (*County of Sonoma*); Government Code sections 17514 and 17556.

³³ *Kinlaw v. State of California* (1991) 54 Cal.3d 326, 331-334; Government Code sections 17551, 17552.

³⁴ *County of Sonoma, supra*, 84 Cal.App.4th 1264, 1280, citing *City of San Jose v. State of California* (1996) 45 Cal.App.4th 1802, 1817.

³⁵ Government Code section 17516.

metes and bounds report, tract and block-level descriptions and maps for the Senate and congressional districts to afford the claimant "...the maximum amount of time for preparation and implementation of the new districts."³⁶

Senator Perata's Letter does not constitute an enacted statute or an issued executive order from the executive branch of the government. Rather, Senator Perata's Letter was issued by Senator Perata, in his role as the Chair of the Senate Committee on Elections and Reapportionment, to provide information to the claimant "so that [the claimant] may begin preparing to implement the new boundaries should the Governor sign the [test claim statute]."³⁷ As a result, Senator Perata's Letter is not within the Commission's jurisdiction and is not subject to article XIII B, section 6. Any reference hereafter to the test claim statute will exclude Senator Perata's Letter.

Issue 2: Does Statutes 2001, chapter 348 (AB 632) mandate a new program or higher level of service subject to article XIII B, section 6 of the California Constitution?

To be subject to article XIII B, section 6 of the California Constitution, a test claim must: (1) mandate a new activity upon the claimant, that (2) constitutes a new program or higher level of service.

In order for test claim statutes to impose a reimbursable, state-mandated, program under article XIII B, section 6, the statutory language must mandate an activity or task upon local governmental entities. If the statutory language does not mandate or require the claimant to perform a task, then article XIII B, section 6, does not apply.

In statutory construction cases, our fundamental task is to ascertain the intent of lawmakers so as to effectuate the purpose of the statute... If the terms of the statute are unambiguous, we presume the lawmakers meant what they said, and the plain meaning of the language governs. [Citations omitted.]³⁸

The test claim statute is composed of five sections, with only the first two sections codified into the Elections Code. Sections 1 and 2 of the test claim statute add chapter 2 (§21100 et seq.) and chapter 5 (§21400 et seq.) to division 21 of the Elections Code which set forth the Legislature's redistricting plan for the Senate and congressional districts. Elections Code, division 21, chapter 2 begins by stating, "This chapter sets forth the Senate districts."³⁹ The remaining sections of chapter 2 set forth the Senate districts by census blocks. Chapter 5 of division 21 of the Elections Code sets forth the congressional districts in the same manner.

The language of Sections 1 and 2 of the test claim statute do not mention any acts that counties must take. Rather, sections 1 and 2 merely set forth the Legislature's redistricting plans by census block description. Thus, the plain meaning of Sections 1 and 2 of the test claim statute do not mandate any activity upon counties.

³⁶ Senator Perata's Letter, Test Claim, Exhibit 4, bates p. 174.

³⁷ *ibid.*

³⁸ *Whitcomb v. California Employment Commission* (1994) 24 Cal.2d 753, 757.

³⁹ Elections Code section 21100.

Sections 3 and 5 of the test claim statute also do not mandate any activities upon counties. Section 3 of the test claim statute provides:

The redistricting plans enacted by this act are severable. If any Senate or congressional redistricting plan or its application is held invalid, that invalidity shall not affect other plans or applications that can be given effect without the invalid plan or application.

Section 5 of the test claim statute provides in relevant part:

This act is an urgency statute necessary for the immediate preservation of the public peace, health, or safety within the meaning of Article IV of the Constitution and shall go into immediate effect.

The language of sections 3 and 5 do not mention counties or any acts that counties must take. Rather, section 3 merely makes the individual redistricting plans set forth in chapters 1 and 2 of the test claim statute severable, and section 5 makes the test claim statute an urgency statute as defined by article IV of the California Constitution. Thus, the plain meaning of sections 3 and 5 of the test claim statute do not mandate any activity upon counties.

In the claimant's February 28, 2007 response to the draft staff analysis, the claimant asserts that the test claim statute mandates activities upon counties by implication. The claimant references a "Legislative Blueprint" consisting of various code sections used to implement the redistricting process. The claimant cites the existing Elections Code sections 12220, 12221, 12222, 12223, 12262, and 21001, that relate to county redistricting and elections duties, as examples of the "Legislative Blueprint." The claimant contends that because of the existing "Legislative Blueprint," "it was unnecessary for the Legislature to add thousands of obvious and repetitive imperatives to the test claim statute...imperatives that explicitly command that each county election official shall use their designated census block descriptions."⁴⁰ Thus, the claimant appears to argue that sections 1 and 2 of the test claim statute, in conjunction with the "Legislative Blueprint," mandate activities upon the county election officials.

Staff clarifies that the claimant did not plead Elections Code sections 12220, 12221, 12222, 12223, 12262, and 21001, or any other part of a "Legislative Blueprint" as part of the test claim statute. Rather, the claimant pled Statutes 2001, Chapter 348 (AB 632), which includes only sections 21100 et seq., and 21400 et seq. of the Elections Code. Staff's analysis cannot be based on un-pled or improperly pled statutes. Nor can staff interpret the test claim statute to mandate activities upon a claimant based on unstated or implied requirements of a statute where the terms of the statute are unambiguous.⁴¹ Thus, as discussed above, the language of sections 1 and 2 of the test claim statute do not mandate any activity upon counties.

Even if claimant pled Elections Code sections 12220, 12221, 12222, 12223, 12262, and/or 21001 as part of the test claim, sections 1 and 2 of the test claim statute still would not mandate a new program or higher level of service. The claimant contends that in light of the "Legislative Blueprint" a new "program" is imposed upon counties because the Legislature used a different methodology to establish Senate and congressional districts as compared to the prior

⁴⁰ Claimant response, dated February 28, 2007, bates p. 825, original emphasis.

⁴¹ *Whitcomb v. California Employment Commission*, *supra*, 24 Cal.2d 753, 757.

reapportionment.⁴² However, regardless of what methodology the Legislature used to establish Senate and congressional districts, the duties and activities of counties remained the same. More specifically, even without the enactment of the test claim statute county elections officials are required by existing law to establish voting precinct boundaries, and print and provide ballots to voters.⁴³ These preexisting duties in regard to redistricting are acknowledged by the claimant's remark that "the re-districting process has been performed by Los Angeles County for decades...".⁴⁴ Also, although the costs associated with these preexisting duties may have increased, as argued by the claimant, increased costs cannot be equated with a new program or higher level of service.⁴⁵

In addition, the claimant states:

[W]hile Article 21 of the California Constitution requires the legislature to adjust the boundary lines in conformance with specified standards every year following a national census, it is erroneous to assume that prior standards were employed in implementing the test claim statute.⁴⁶

The claimant's statement appears to suggest that the test claim statute fails to conform with the specified standards of article XXI of the California Constitution. Staff notes that the Commission must treat the test claim statute as a valid statute (Cal. Const., art. III, § 3.5). Thus, treating the test claim statute as valid, a change in methodology used by the Legislature to establish Senate and congressional districts does not mandate new program or higher level of service upon the claimant.

Therefore, staff finds that sections 1, 2, 3, and 5 of the test claim statute, Statutes 2001, Chapter 348 (AB 632), do not mandate a new program or higher level of service.

Section 4 of the test claim statute provides:

In the event that a census tract or census block is not listed, is listed more than once, or is only partially accounted for, and, as a result, an ambiguity or dispute arises regarding the location of a boundary line, the Secretary of State and the elections official of each county shall rely on the detailed maps prepared by the committees of the legislature pursuant to Section 21001 of the Elections Code to determine the boundary line.

⁴² Unlike the 1990 redistricting plan, the test claim statute did not follow census tract lines. Instead, the test claim statute followed census blocks which split census tracts in the formation of the Senate and congressional districts.

⁴³ Elections Code sections 12220 et seq.; and 13000. As added by Statutes 1994, chapter 920, section 2 (SB 1547).

⁴⁴ Claimant response to Department of Finance's August 14, 2003 comments, dated September 4, 2003, Declaration of Kathleen D. Connors, bates p. 632.

⁴⁵ *City of Anaheim v. State of California* (1987) 189 Cal.App.3d 1478, 1484; *Kern High School Dist.*, *supra*, 30 Cal.4th 727, 735.

⁴⁶ Claimant response, dated February 28, 2007, bates p.831.

Under the plain meaning of section 4, in cases of ambiguity regarding the location of district boundary lines, resulting from the description of those lines by the test claim statute, county elections officials are required to rely on the detailed maps prepared by the Legislature pursuant to Elections Code section 21001. The maps prepared pursuant to Elections Code section 21001 show the boundaries of any district established by the test claim statute. Therefore, the plain meaning of section 4 of the test claim statute does mandate an activity upon counties.

Thus, staff finds only section 4 of the test claim statute mandates an activity upon counties. Pursuant to section 4, counties must rely on maps prepared pursuant to Elections Code section 21001 if an ambiguity arises in regard to district boundary lines. As a result, the remaining discussion will focus on section 4.

The courts have held that legislation mandates a new program or higher level of service within the meaning of article XIII B, section 6 of the California Constitution when the requirements are new in comparison with the pre-existing scheme and the requirements were intended to provide an enhanced service to the public.⁴⁷ To make this determination, section 4 must initially be compared with the legal requirements in effect immediately prior to its enactment.⁴⁸

After the enactment of the test claim statute, section 4 required county elections officials to rely on the detailed maps prepared by the committees of the Legislature pursuant to Elections Code section 21001 to determine the district boundary lines if ambiguities arose due to a census tract or census block not being listed, being listed more than once, or being only partially accounted for. It is necessary to clear any district line ambiguities because county elections officials are required, as a result of pre-existing duties, to establish election precinct boundaries so that the precinct boundaries do not cross the boundary of any Senate, Assembly, Board of Equalization, or congressional district.⁴⁹ Also, the number of voters per precinct may not exceed 1,250.⁵⁰

Prior to the enactment of the test claim statute; however, county elections officials were not required to rely on the maps prepared pursuant to Elections Code section 21001 to resolve ambiguities in district boundary lines. Rather, prior law did not specify any source that county elections officials were required to rely on if ambiguities arose in regard to district boundary lines. Thus, the section 4 requirement is new as compared to the pre-existing scheme.

Staff notes that the maps prepared pursuant to Elections Code section 21001 were already used by elections officials for election purposes. Elections Code section 21001, states in relevant part, "The maps shall be provided to ... the county elections officials for use in their administrative functions involved in the conduct of elections..."⁵¹ However, pursuant to Government Code

⁴⁷ *San Diego Unified School Dist.*, *supra*, 33 Cal.4th 859, 878; *Lucia Mar*, *supra*, 44 Cal.3d 830, 835.

⁴⁸ *San Diego Unified School Dist.*, *supra*, 33 Cal.4th 859, 878; *Lucia Mar*, *supra*, 44 Cal.3d 830, 835.

⁴⁹ Elections Code sections 12220 and 12222, subdivision (a). As added in Statutes 1994, chapter 920, section 2 (SB 1547).

⁵⁰ Elections Code section 12223 as amended by Statutes 2001, chapter 904, section 2 (SB 1547).

⁵¹ Elections Code section 21001, as amended in Statutes 2000, chapter 1081, section 23 (SB1823).

section 17565, “If a local agency or a school district, at its option, has been incurring costs which are subsequently mandated by the state, the state shall reimburse the local agency or school district for those costs incurred after the operative date of the mandate.” Thus, even if county elections officials were relying on the maps prepared pursuant to Elections Code section 21001 to establish election precinct boundaries under prior law, the county elections officials were not required to do so prior to the enactment of the test claim statute.

Section 4 must also be intended to provide an enhanced service to the public. Here, counties are directed to rely on the maps prepared pursuant to Elections Code section 21001 if an ambiguity arises regarding district boundary lines. Requiring county elections officials to rely on these maps helps clear district boundary line ambiguities in a uniform manner, which allows county elections officials to establish election precincts more precisely, ensuring equal representation for voters by preventing vote dilution. Thus, staff finds that section 4 of the test claim statute provides a service to the public.

Therefore, the section 4 requirement, to rely on the maps prepared pursuant to Elections Code section 21001 if an ambiguity arises in regard to district boundary lines, constitutes a new program or higher level of service subject to article XIII B, section 6 of the California Constitution.

Staff notes that any potential reimbursable costs for implementation of section 4 of the test claim statute must have occurred between the time of enactment of the test claim statute (September 27, 2001) and the final date at which county elections officials were required to have precinct boundaries established (December 7, 2001).⁵²

Issue 3: Does Section 4 of Statutes 2001, chapter 348 (AB 632), impose “costs mandated by the state” on local agencies or school districts within the meaning of article XIII B, section 6, and Government Code sections 17514 and 17556?

In order for the test claim statute to impose a reimbursable state-mandated program under the California Constitution, the test claim legislation must impose costs mandated by the state.⁵³ In addition, no statutory exceptions listed in Government Code section 17556 can apply. Government Code section 17514 defines “cost mandated by the state” as follows:

[A]ny increased costs which a local agency or school district is required to incur after July 1, 1980, as a result of any statute enacted on or after January 1, 1975, or any executive order implementing any statute enacted on or after January 1, 1975, which mandates a new program or higher level of service of an existing program within the meaning of Section 6 of Article XIII B of the California Constitution.

⁵² Elections Code section 12262 provides in relevant part, “Jurisdictional boundary changes occurring less than 88 days before an election shall not be effective for purposes of that election.” Thus, precinct boundaries must have been established on December 7, 2001 which is 88 days before the March 5, 2002 primary election.

⁵³ *Lucia Mar, supra*, 44 Cal.3d 830, 835; Government Code section 17514.

Staff notes that the claimant has not alleged any costs to comply with section 4 of the test claim statute. In addition, staff finds that section 4 is subject to the statutory exception in Government Code section 17556, subdivision (f).

In the claimant's February 28, 2007 response to the draft staff analysis, the claimant misinterprets the statutory exception defined by Government Code section 17556, subdivision (f), stating, "the funding disclaimer only applies to activities '*reasonably necessary*' in implementing a ballot initiative."⁵⁴ However, Government Code section 17556, subdivision (f), provides:

The commission shall not find costs mandated by the state, as defined in Section 17514, in any test claim submitted by a local agency or school district, if, after a hearing, the commission finds any one of the following:

... (f) The statute or executive order imposes duties that are *necessary to implement, reasonably within the scope of, or expressly included in*, a ballot measure approved by the voters in a statewide or local election. This subdivision applies regardless of whether the statute or executive order was enacted or adopted before or after the date on which the ballot measure was approved by the voters. (emphasis added.)

Pursuant to the court's decision in *California State Boards Association*, the language "reasonably within the scope of" is, in effect, severed from subdivision (f).⁵⁵ As a result, in order to determine whether subdivision (f) applies, it is necessary to determine if the test claim statute imposes duties that are "necessary to implement" or "expressly included" in a ballot measure.

In its discussion of Government Code section 17556, subdivision (f), the court, in its decision in *California State Boards Association*, concludes that "statutes imposing duties on local governments do not give rise to reimbursable costs if the duties are incidental to the ballot measure mandate and produce de minimis added costs."⁵⁶ Deriving its conclusion from the California Supreme Court's decision in *San Diego Unified School Dist* regarding the federal mandate exception of Government Code section 17556, subdivision (c), the court states:

The [California Supreme Court] concluded "for purposes of ruling upon a request for reimbursement, challenged state rules or procedures that are intended to implement an applicable federal law – and whose costs are, in context, de minimis – should be treated as part and parcel of the underlying federal mandate."
[Citation omitted]

There is no reason not to apply this practical holding similarly to ballot measure mandates.⁵⁷

⁵⁴ Claimant response, dated February 28, 2007, bates p. 831, emphasis added.

⁵⁵ *California School Boards Association v. State of California*, *supra*, 171 Cal.App.4th at 1215-1216.

⁵⁶ *Id.* at 1216.

⁵⁷ *Id.* at 1217.

The court subsequently directed the Commission to consider the holding of *San Diego Unified School Dist.* in determining whether costs are reimbursable for ballot measure mandates.⁵⁸

Therefore, in determining whether the test claim statute imposes duties that are “necessary to implement” a ballot measure, the Commission must determine whether those duties are “incidental to the ballot measure mandate and produce at most de minimis added costs.”

In June 1980, California voters approved Proposition 6 adding article XXI to the California Constitution. Article XXI provides in relevant part:

In the year following the year in which the national census is taken under the direction of Congress at the beginning of each decade, the Legislature shall adjust the boundary lines of the Senatorial, Assembly, Congressional, and Board of Equalization districts in conformance with the following standards:

- (a) Each Member of the Senate, Assembly, Congress, and the Board of Equalization shall be elected from a single-member district.
- (b) The population of all districts of a particular type shall be reasonably equal.
- (c) Every district shall be contiguous.
- (d) Districts of each type shall be numbered consecutively commencing at the northern boundary of the state and ending at the southern boundary.
- (e) The geographical integrity of any city, county, or city and county, or of any geographical region shall be respected to the extent possible without violating the requirements of any other subdivision of this section.⁵⁹

Article XXI, as adopted by voters in 1980, does not “expressly include” language requiring county elections officials to rely on detailed maps made by the committees of the Legislature if ambiguities arise regarding Senate and congressional district boundary lines as required by section 4 of the test claim statute. However, the new program mandated by section 4 of the test claim statute is “necessary to implement” article XXI, as approved by voters in 1980. The Legislature enacted the test claim statute to adjust the boundary lines of the Senate and congressional districts as required by article XXI. Section 4 of the test claim statute requires county elections officials and the Secretary of State, when their pre-existing duties necessitate use of the new district boundary lines established by the test claim statute, to rely on detailed maps created by the Legislature that illustrate the boundary lines of every district created in the test claim statute if ambiguities arise resulting from the description of the district boundary lines in the test claim statute. Rather than have county elections officials and/or the Secretary of State use their own methods to clarify ambiguities arising out of the test claim statute’s description of district boundary lines, section 4 of the test claim statute ensures preservation of the district lines established by the Legislature in light of the specific standards set forth by subdivisions (a)-(e) of section 1, of article XXI. Thus, reliance on the maps created by the Legislature pursuant to

⁵⁸ *Ibid.*

⁵⁹ California Constitution, article 21, section 1, added by initiative, Primary Election (June 3, 1980) commonly known as Proposition 6.

Elections Code section 21001 for clarification purposes is an incidental activity of the redistricting required by article XXI.

In addition, the cost of the activity required by section 4 of the test claim statute is de minimis in context of the redistricting required by article XXI, as section 4 only directs county elections officials to look to a different source if the test claim statute is ambiguous as to a district boundary line. Also, as noted above, the claimant has not alleged any costs to comply with section 4 of the test claim statute.

Staff notes that although the test claim statute was enacted after the enactment of Proposition 6, pursuant to the plain language of Government Code section 17556, subdivision (f), "This subdivision applies regardless of whether the statute...was enacted or adopted...after the date on which the ballot measure was approved by voters."

Thus, staff finds that section 4 of the test claim statute is "necessary to implement" a ballot measure approved by voters, and as a result, pursuant to Government Code section 17556, subdivision (f), section 4 does not impose "costs mandated by the state."

Conclusion

Staff concludes that chapter 2 (§21100 et seq.) and chapter 5 (§21400 et seq.) of division 21 of the Elections Code, as added by sections 1 and 2 of Statutes 2001, chapter 348 (AB 632), do not mandate any activities upon counties. Sections 3 and 5 of Statutes 2001, chapter 348 (AB 632) also do not mandate any activity on counties. Additionally, staff finds that section 4 of Statutes 2001, chapter 348 (AB 632) mandates a new program or higher level of service on counties, however, section 4 does not impose costs mandated by the state pursuant to Government Code section 17556, subdivision (f). Thus, Statutes 2001, chapter 348 (AB 632) does not constitute a reimbursable state-mandated program within the meaning of article XIII, subdivision (b), section 6 of the California Constitution.

Recommendation

Staff recommends the Commission adopt this analysis and deny the test claim.

Supporting Documentation:

Federal Case Law:

- *Kirkpatrick v. Preisler* (1969) 394 U.S. 526
- *Reynolds v. Sims* (1964) 377 U.S. 533

State Case Law:

- *California School Boards Association v. State of California* (2009)
171 Cal.App.4th 1183

California Constitutional Provisions:


- California Constitution article XXI

Statutes:

- California Elections Code section 12220
- California Elections Code section 12222
- California Elections Code section 12223
- California Elections Code section 12262
- California Elections Code section 13000
- California Elections Code section 21001



June 5, 2009



Ms. Paula Higashi
Executive Director
Commission on State Mandates
980 Ninth Street, Suite 300
Sacramento, CA 95814

Dear Ms. Higashi:

As requested in your letter of April 30, 2009, the Department of Finance (Finance) has reviewed the Commission's draft staff analysis of the test claim submitted by Los Angeles County (claimant) for Claim No. 02-TC-50 "Re-Districting Senate and Congressional Districts."

As the result of our review, Finance concurs with the staff recommendation to deny the test claim for the following reasons:

- Sections 1, 2, 3, and 5 of the test claim statute do not mandate a new program or higher level of service as no activities are required of counties.
- Section 4 of the test claim statute does not impose costs mandated by the state, pursuant to Section 17556, subdivision (f) of the Government Code. The statute was necessary to implement the Constitutional amendment approved in 1980 by California voters. Additionally, the draft staff analysis notes that the claimant did not allege any costs to comply with this section of the test claim statute; however, the claimant did identify election costs.

As required by the Commission's regulations, a "Proof of Service" has been enclosed indicating that the parties included on the mailing list which accompanied your April 30, 2009 letter have been provided with copies of this letter via either United States Mail or, in the case of other state agencies, Interagency Mail Service.

If you have any questions regarding this letter, please contact Carla Castañeda, Principal Program Budget Analyst at (916) 445-3274.

Sincerely,

Diana L. Duca
Program Budget Manager

Enclosure

Attachment A

DECLARATION OF CARLA CASTANEDA
DEPARTMENT OF FINANCE
CLAIM NO. 02-TC-50

1. I am currently employed by the State of California, Department of Finance (Finance), am familiar with the duties of Finance, and am authorized to make this declaration on behalf of Finance.

I certify under penalty of perjury that the facts set forth in the foregoing are true and correct of my own knowledge except as to the matters therein stated as information or belief and, as to those matters, I believe them to be true.

June 5, 2009
at Sacramento, CA

Carla Castañeda
Carla Castañeda

PROOF OF SERVICE

Test Claim Name: 02-TC-50

Test Claim Number: Re-Districting: Senate and Congressional Districts

I, the undersigned, declare as follows:

I am employed in the County of Sacramento, State of California, I am 18 years of age or older and not a party to the within entitled cause; my business address is 915 L Street, 12th Floor, Sacramento, CA 95814.

On June 5, 2009, I served the attached recommendation of the Department of Finance in said cause, by facsimile to the Commission on State Mandates and by placing a true copy thereof: (1) to claimants and nonstate agencies enclosed in a sealed envelope with postage thereon fully prepaid in the United States Mail at Sacramento, California; and (2) to state agencies in the normal pickup location at 915 L Street, Floor, for Interagency Mail Service, addressed as follows:

A-16

Ms. Paula Higashi, Executive Director
Commission on State Mandates
980 Ninth Street, Suite 300
Sacramento, CA 95814
Facsimile No. 445-0278

B-29

Ms. Marianne O'Malley
Legislative Analyst's Office
925 L Street, Suite 1000
Sacramento, CA 95814

E-22

Chief Consultant
Senate Elections, Reapportionment &
Constitutional
California State Senate
State Capitol, Room 2203
Sacramento, CA 95814

B-08

Mr. Jim Spano
State Controller's Office
Division of Audits
300 Capitol Mall, Suite 518
Sacramento, CA 95814

Mr. Leonard Kaye

County of Los Angeles
Auditor-Controller's Office
500 W. Temple Street, Room 603
Los Angeles, CA 90012

Mr. David Wellhouse

David Wellhouse & Associates, Inc.
9175 Kiefer Boulevard, Suite 121
Sacramento, CA 95826

Mr. Robert Miyashiro

Education Mandated Cost Network
1121 L Street, Suite 1060
Sacramento, CA 95814

A-15

Ms. Carla Castaneda
Department of Finance
915 L Street, 8th Floor
Sacramento, CA 95814

Proof of Service
June 5, 2009
Page 2

A-15

Ms. Susan Geanacou
Department of Finance
915 L Street, Suite 1280
Sacramento, CA 95814

Mr. Glenn Everroad
City of Newport Beach
3300 Newport Boulevard
P.O. Box 1768
Newport Beach, CA 92659-1768

Ms. Bonnie TerKeurst
County of San Bernardino
Office of the Auditor/Controller-Recorder
222 West Hospitality Lane
San Bernardino, CA 92415-0018

A-15

Ms. Donna Ferebee
915 L Street, 12th Floor
Sacramento, CA 95814

Mr. Allan Burdick
MAXIMUS
3130 Kilgore Road, Suite 400
Rancho Cordova, CA 95670

B-08

Ms. Ginny Brummels
State Controller's Office
Division of Accounting & Reporting
3301 C Street, Suite 500
Sacramento, CA 95816

Ms. Jolene Tollenaar
MGT of America
455 Capitol Mall, Suite 600
Sacramento, CA 95814

Ms. Hasmik Yaghobyan
County of Los Angeles
Auditor-Controller's Office
500 West Temple Street, Room 603
Los Angeles, CA 90012

Chief Consultant
Assembly Elections and Redistricting
Committee
California State Assembly
1020 N. Street, Room 152
Sacramento, CA 95814

Ms. Juliana F. Gmur
MAXIMUS
2380 Houston Avenue
Clovis, CA 93611

I declare under penalty of perjury under the laws of the State of California that the foregoing is true and correct, and that this declaration was executed on June 5, 2009 at Sacramento, California.





**COUNTY OF LOS ANGELES
DEPARTMENT OF AUDITOR-CONTROLLER**

EXHIBIT I

KENNETH HAHN HALL OF ADMINISTRATION
500 WEST TEMPLE STREET, ROOM 525
LOS ANGELES, CALIFORNIA 90012-3873
PHONE: (213) 974-8301 FAX: (213) 626-5427

WENDY L. WATANABE
AUDITOR-CONTROLLER

ASST. AUDITOR-CONTROLLERS

MARIA M. OMS
CHIEF DEPUTY

ROBERT A. DAVIS
JOHN NAIMO
JUDI E. THOMAS

June 18, 2009



Ms. Paula Higashi
Executive Director
Commission on State Mandates
980 Ninth Street, Suite 300
Sacramento, California 95814

Dear Ms. Higashi:

**LOS ANGELES COUNTY REVIEW
COMMISSION ON STATE MANDATES DRAFT STAFF ANALYSIS
RE-DISTRICTING SENATE AND CONGRESSIONAL DISTRICTS TEST CLAIM**

The County of Los Angeles respectfully submits its review of the Commission on State Mandates draft staff analysis of the Re-Districting Senate and Congressional Districts test claim.

If you have any questions, please contact Leonard Kaye at (213) 974-9791 or via e-mail at lkaye@auditor.lacounty.gov.

Very truly yours,

Wendy L. Watanabe
Auditor-Controller

WLW:JN:CY:IK
H:\SB90\Re-Districting\Re-Districting Review 06 17 09 Cover.doc

Enclosure

Los Angeles County Review
Commission on State Mandates Draft Staff Analysis
Re-Districting Senate and Congressional Districts Test Claim

The County of Los Angeles [County] has reviewed the Commission on State Mandates [Commission] draft staff analysis of the County of Los Angeles Re-Districting Senate and Congressional Districts test claim.

Commission staff, in their April 30, 2009 analysis, conclude that a state-mandated re-districting program was not imposed on the County pursuant to Chapter 348, Statutes of 2001 (Assembly Bill (AB) 632), the test claim statute¹.

Commission staff contend that the re-districting activities detailed in the County's claim are not new. As a consequence, the test claim statute fails to meet the 'new program or higher level of service' test, a threshold requirement for finding reimbursable 'costs mandated by the state'.

In addition, staff argue that the claimed re-districting activities are necessary to implement a re-districting ballot initiative and therefore are subject to the ballot initiative funding disclaimer.

Staff are also concerned about the [test claim] statutory language, except for Section 4. They claim it is deficient as it does not explicitly state that County election officials shall perform re-districting as set forth in Sections 1 and 2. As a result, these Sections "...do not mandate any activities on counties". [Staff Analysis, page 12]

¹ As noted by Commission staff, on page 1 of their analysis, the test claim statute:

"... is composed of five sections, with only the first two sections codified into the Elections Code. Sections 1 and 2 of the test claim statute adjusted the Senate and congressional boundary lines through the addition of chapter 2 (Section 21100 et seq.) and chapter 5 (Section 21400 et seq.) to the Elections Code, division 21. Section 3 declared that the redistricting plans as set forth in sections 1 and 2 are severable. Section 4 of the test claim statute directed county elections officials to rely on the maps prepared by the Legislature pursuant to Elections Code section 21001 to determine the Senate and congressional boundary lines if a census tract or census block is not listed, is listed more than once, or is only partially accounted for, and, as a result, an ambiguity or dispute arises. Section 5 declares the statute shall go into immediate effect as an urgency statute."

The County respectfully disagrees with the findings and analysis of the Commission staff and submits further evidence that approval of the test claim is warranted as:

1. The claimed re-districting activities are not necessary to implement a re-districting ballot initiative and therefore are not subject to the ballot initiative funding disclaimer.
2. County election officials have no discretion in performing re-districting as set forth in Sections 1 and 2 and consequently are mandated to do so.
3. The re-districting activities detailed in the County's claim are new. As a consequence, the test claim statute meets the 'new program or higher level of service' test required for reimbursement.

New Re-Districting

On September 24, 2001, Senator Perata, Chair of the Elections and Reapportionment Committee, wrote to Conny B. McCormack, the County's Registrar-Recorder/County Clerk at the time, and indicated that:

"The new Senate and congressional district boundaries contained in Assembly Bill 632 have been adopted by the Legislature. ...

I am writing to provide you with all relevant files, data, and reports so that you may begin preparing to implement the new boundaries should the Governor sign the measure [AB 632] ...

"Given the technical rigors that may be involved in meeting the deadlines, I want your county to be afforded the maximum amount of time for preparation and implementation of the new districts."
[Emphasis added.]

On September 26, 2001, the Governor signed AB 632 mandating the implementation of new Senate and Congressional district boundaries in Los Angeles County. AB 632 was an urgency measure and the County quickly complied.

On June 30, 2003, the County filed a test claim with the Commission to recover its costs in implementing new requirements in the decennial re-districting mandated by the Legislature. Ms. McCormack, the County's Registrar-Recorder/County Clerk at that time, filed her declaration with the Commission on February 28, 2007, contrasted the old [1990] re-districting program with the new [2000] program as follows:

"The 1990 redistricting was done by the California Supreme Court because the legislature and governor could not meet their deadline. The court followed census tract lines and nested two assembly districts in each state senate district. This made processing their district in reapportionment fairly easy to do in the six weeks the data was available before the Signature In Lieu (SIL) filing period started.

The 2000 redistricting was done by the legislature and governor. They met their legal deadline, but the last of the data was received only two days before SIL started. They did not nest two assembly districts to each state senate. They did not follow census tract lines. They did use census blocks to split census tracts. Los Angeles County does not track or use census blocks, rather, the County uses census tracts, made up of many census blocks. Review of the four sets of new redistricting lines required by the Legislature under the test claim legislation resulted in 700 split census tracts by one or more of the district types. Accordingly, the County was required to perform substantial work in redrawing precinct boundaries within each of 700 of the County's 2054 census tracts --- redrawing precinct boundaries within 34% of the County's census tracts.

Implementing the subject State mandated redistricting of new State senate and congressional districts in Los Angeles County also required the addition of distinct ballot combinations (unique set of candidates and propositions dependent upon geographic area and political district boundaries) for each new voting precinct. This explosion of ballot combinations in Los Angeles County ultimately resulted in sample ballot booklet printing and delivery delays and soaring sample ballot printing costs. In Los Angeles County these costs more than doubled from any previous countywide election (the former highest sample ballot printing bill was \$1.4 million; the estimated cost for the March 5, 2002 election sample ballot booklets is \$3 million)." [Emphasis added.]

The new [2000] re-districting program was based on census blocks, not census tracts used in the old [1990] program. As many census blocks make up a census tract, the use of census blocks in splitting census tracts is required.

The new splitting of census tracts imposed a new census block standard on the County. This new standard was not required or necessary under prior law.

Moreover, the new maps, files, data, and reports issued by Senator Perata to the County had to be relied upon by the County. These mandatory duties are further evidenced in Section 4 of the test claim statute.

Mandatory Duties

Section 4 of the test claim statute mandated that "... each county shall rely on the detailed maps prepared by the committees of the Legislature pursuant to Section 21001 of the Elections Code to determine the boundary line" (emphasis added).

Section 21001, in turn, required in subdivision (a) that:

"Appropriate committees of the Legislature shall prepare detailed maps showing the boundaries of any districts established by this division on or after January 1, 1991. These maps shall be prepared no later than 90 days following the enactment of any redistricting plan pursuant to this division, and shall illustrate the boundary lines of every district described in the redistricting plan. The maps shall be provided to the Secretary of State for distribution in accordance with subdivisions (b) and (c), and to the county elections officials for use in their administrative functions involved in the conduct of elections, not later than the first day on which in-lieu-filing-fee petitions may be obtained for the 2002 direct primary election."

It should be noted that Section 4 of the test claim statute is invoked if the district boundary lines set forth in Sections 1 and 2 of the test claim statute are ambiguous². If the district boundary lines are not ambiguous, the County is still

² In particular Section 4 states that "... in the event that a census tract or census block is not listed, is listed more than once, or is only partially accounted for, and, as a result, an ambiguity or dispute arises regarding the location of a boundary line, the Secretary of State and the elections official of each county shall rely on the detailed maps prepared by the committees of

required to use the new district boundary lines set forth in Sections 1 and 2. Indeed, this is precisely the purpose of Sections 1 and 2. Otherwise, the County, not the Legislature, would be setting new district boundaries.

Further, Commission staff recognize the County's mandatory reliance on new district boundaries found in Section 4 of the test claim statute when they indicate, on page 14 of their analysis, that:

“Therefore, the section 4 requirement, to rely on the maps prepared pursuant to Elections Code section 21001 if an ambiguity arises in regard to district boundary lines, constitutes a new program or higher level of service subject to article XIII B, section 6 of the California Constitution.”

In addition, staff indicate, on page 14 of their analysis, that:

“ ... any potential reimbursable costs for implementation of section 4 of the test claim statute must have occurred between the time of enactment of the test claim statute (September 27, 2001) and the final date at which county elections officials were required to have precinct boundaries established (December 7, 2001).”

Nevertheless, regarding Sections 1 and 2 of the test claim statute, Commission staff indicate on page 11 of their analysis, that these sections “...do not mandate any activities on counties”. However, staff do not assert that the County had discretion not to follow the senate and congressional district boundaries specified in Sections 1 and 2 of the test claim statute.

Moreover, the County had no discretion to vary the senate and congressional district boundaries specified in Chapter 348, Statutes of 2001 as only the Legislature was authorized to do so as noted in the Legislative Counsel Digest to Chapter 348, Statutes of 2001:

“The California Constitution requires the Legislature to adjust the boundary lines of Senate, Assembly, Board of

the Legislature pursuant to Section 21001 of the Elections Code to determine the boundary line”.

Equalization, and congressional districts in the year following the year in which the national decennial census is taken and requires the districts be redrawn in accordance with specified standards. This bill would provide that the Senate and congressional districts consist of specified elements.”
[Emphasis added.]

Therefore, the Legislature set district boundaries in Section 1 and 2 and the County complied. Clearly, there was no other choice.

So, it was unnecessary for the Legislature to add thousands of obvious and repetitive imperatives to the test claim statute ... imperatives that explicitly commanded that each county election official shall use their designated census block descriptions. Rather, the Legislature in an economy of expression, simply listed the descriptions by county. The test claim statute, then, embodies a type of shorthand which still required a 432 page statute, but not a much longer one.

Further, the Commission has previously approved mandates which are not expressly stated using the mandatory ‘shall’ language. A case in point is the Commission’s approval of the “Rape Victim Counseling Center Notice” test claim [CSM-4426], including the provision implying that a law enforcement agency is mandated to respond to a hospital’s request to verify a rape notification, without explicitly being instructed that it ‘shall’ do so in the test claim statute.

Accordingly, counties are mandated to precisely implement re-districting as set forth in Sections 1 and 2 of the test claim statute. Moreover, this was necessary in order to achieve the new public benefits envisioned by the Legislature .

Public Benefits

Staff address the issue of whether the new re-districting requirements claimed herein are of benefit to the public. Staff finds that they are and concludes, on page 14 of their analysis, that:

“Section 4 must also be intended to provide an enhanced service to the public. Here, counties are directed to rely on the maps prepared pursuant to Elections Code section 21001 if an ambiguity arises regarding district boundary lines. Requiring county elections officials to rely on these maps helps clear district boundary line ambiguities in a uniform manner, which allows county elections officials to establish election precincts more

precisely, ensuring equal representation for voters by preventing vote dilution. Thus, staff finds that section 4 of the test claim statute provides a service to the public.” [Emphasis added.]

The County maintains that Sections 1 and 2, as well as Section 4, require that county elections officials rely on the new district maps in order to establish precincts more precisely and thereby ensure equal representation for voters by preventing vote dilution. This precise population equality standard, or strict population equality standard, was not required under prior law. In particular, it exceeded the “reasonably equal” population standard in article XXI of the California Constitution, added by Proposition 6 in 1980³ and, accordingly, was not subject to the ballot initiative funding disclaimer.

Ballot Initiative Disclaimer

The ballot initiative funding disclaimer is found in Government Code section 17556, subdivision (f). In 2005, this section was amended by Statutes 2005, Chapter 72 (Assembly Bill (AB) 138) to disqualify funding for any provision ‘reasonably necessary’ to implement a ballot initiative or expressly included in a ballot initiative. Previously, the funding disclaimer only applied to provisions expressly included in ballot initiatives.

On March 3, 2007, the Commission postponed hearing of the County’s test claim pending outcome of an injunction issued by the Superior Court in *California School Boards Association v. State of California* [No.06CS01335] regarding the use of Government Code section 17556, subdivision (f).

On March 9, 2009, the Third District Court of Appeal issued its decision in *California School Boards Association v. State of California*, 171 Cal.App.4th 1183. As relevant to this test claim, the Third District Court of Appeal addressed whether Government Code section 17556, subdivision (f), as amended by Statutes 2005, chapter 72 (Assembly Bill No. (AB) 138), is consistent with article XIII B, section 6 of the California Constitution. The court found in relevant part:

“[T]o the extent that the amended statute provides that the state need not reimburse local governments for imposing duties that are expressly

³ Proposition 6 provides, in pertinent part, that “... the population of all districts of a particular type shall be reasonably equal”. Further discussion is found under the Proposition 6 heading herein.

included in or necessary to implement a ballot measure, the statute is consistent with article XIII B, section 6. However, any duty not expressly included in or necessary to implement the ballot measure gives rise to a reimbursable state mandate, even if the duty is reasonably within the scope of the measure⁴” [Emphasis added.]

The County maintains that the new re-districting program requirements pursuant to the test claim statute were not expressly included in article XXI of the California Constitution (Proposition 6) and that the new requirements incorporated in the test claim statute were not necessary to implement Proposition 6. Indeed, these new requirements were not available, let alone necessary, to implement the 1991 re-districting in accordance with Proposition 6.

Nevertheless, Commission’s staff disagree in their most recent (April 30, 2009) analysis. They find that Section 4 of the test claim statute, imposing new re-districting requirements, was necessary to implement Proposition 6 [Staff Analysis, page 16]. But this was not so.

Proposition 6

In June 1980, California voters approved Proposition 6 adding article XXI to the California Constitution. This article set forth minimum standards for redistricting. It provides in relevant part:

“In the year following the year in which the national census is taken under the direction of Congress at the beginning of each decade, the Legislature shall adjust the boundary lines of the Senatorial, Assembly, Congressional, and Board of Equalization districts in conformance with the following standards:

(a) Each Member of the Senate, Assembly, Congress, and the Board of Equalization shall be elected from a single-member district.

(b) The population of all districts of a particular type shall be reasonably equal.

(c) Every district shall be contiguous.

⁴ *California School Boards Association v. State of California, supra*, 171 Cal.App.4th at 1189-1190.

(d) Districts of each type shall be numbered consecutively commencing at the northern boundary of the state and ending at the southern boundary.

(e) The geographical integrity of any city, county, or city and county, or of any geographical region shall be respected to the extent possible without violating the requirements of any other subdivision of this section.”⁵ [Emphasis added.]

The strict population equality standard incorporated in the test claim statute is not expressly required in the [above] standards. Further, this strict standard is not necessary to implement the reasonable standard required by article XXI of the California Constitution (Proposition 6). All that was required was a ‘reasonable’ population equality standard – a minimal standard for decennial re-districting.

Prior to the 2001 re-districting, an entire census tract standard was required to achieve the ‘reasonably equal’ population standard in Proposition 6, not the split census tract or census block standard necessary to achieve the more precise strict population standard embodied in the test claim statute. As noted on pages 2-3 of the attached declaration of Kathleen D. Connors, Assistant Registrar-Recorder/County Clerk, Administration Bureau, of the County of Los Angeles:

“ ... the new split census tract standard was not required or necessary prior to the test claim legislation to implement the “reasonably equal” population standard in article XXI of the California Constitution, added by Proposition 6 in 1980 ...

... the population standard in article XXI was met and ... it also exceeded the prior “reasonably equal” population standard in article XXI under the test claim legislation and thereby imposed a higher exactitude of population equality among like districts and as well as a new program of benefit to the electorate...

... in an analysis published by the Rose Institute of State and Local Government, entitled “Proposition 6 and Re-districting – A Legal Perspective”, attached to County’s review, it is noted, on page 16 that

⁵ California Constitution, article 21, section 1, added by initiative, Primary Election (June 3, 1980) commonly known as Proposition 6.

“...the “safest path” for the Legislature to take would probably be to limit deviation as much as possible. The less deviation, the less likely a challenge and the less likely that a court – rather than the Legislature will draw the districts”.

.... [the] “safest path” was taken in drawing the 2000 census boundaries, a path which exceeded the minimal constitutional requirements in article XXI.

.... only the additional services required to provide a higher than minimal constitutional standard of re-districting are claimed herein.”

Further evidence, that the County was mandated to split census tracts to attain an extraordinary and expensive strict population equality re-districting standard pursuant to the test claim statute, is provided in the attached declaration of Kenneth Bennett, Manager, Precincting, GIS and Election Tally Systems Division, Registrar-Recorder/County Clerk of the County of Los Angeles. Mr. Bennett is responsible for implementing changes resulting from State-mandated re-districting, including new State Senate and U.S. Congressional districts. He opines, on page 4 of his declaration, that:

“... the strict population equality standard, not required or necessary to implement Proposition 6, requires “...plans...with near-zero population deviations [which are] based on census "blocks" instead of tracts, as noted in *Wilson v. Eu*, 1 Cal.4th 707, 756 ...

... the strict population equality standard, not required or necessary to implement Proposition 6, requires “...formulating...districts on a block basis [which] is enormously expensive... [as] the cost of computers, software, and experts to deal efficiently with this greater amount of data is exponentially higher than a comparable system in which the bulk of the re-districting work is done by census tracts”, as noted in *Wilson v. Eu*, 1 Cal.4th 707, 756 ...

... new mandated duties are imposed on the County under Chapter 348, Statutes of 2001 due to the order of the California Legislature mandating Los Angeles County to re-district State Senate and U.S. Congressional districts using new split-census tract standards”.

The Legislature's new census block strict population equality standard, then, costs more but it does more for the electorate. As noted by Justice Blackmun, as quoted on page 10 of the Rose Institute of State and Local Government, entitled "Proposition 6 and Redistricting ... A Legal Perspective":

"Population equality appears to be the preeminent, if not the sole, criterion, on which to adjudge constitutionality."

And, the County did provide the extra constitutional protections afforded the electorate by the Legislature in the test claim statute ...protections above and beyond those found in Proposition 6.

Conclusion

The County finds, for the reasons stated herein, that:

1. The claimed re-districting activities are not necessary to implement a re-districting ballot initiative and therefore are not subject to the ballot initiative funding disclaimer.
2. County election officials have no discretion in performing re-districting as set forth in Sections 1 and 2 of the test claim statute and consequently are mandated to do so.
3. The re-districting activities detailed in the County's claim are new. As a consequence, the test claim statute meets the 'new program or higher level of service' test required for reimbursement.

Therefore, reimbursement of the County's cost in providing new re-districting services pursuant to the test claim statute is required.

**Los Angeles County Review
Commission on State Mandates Draft Staff Analysis
Re-Districting Senate and Congressional Districts Test Claim**

Table of Exhibits


- Exhibit 1 “Proposition 6 and Re-Districting: A Legal Perspective”, Rose Institute of State and Local Government, Claremont Men’s College
- Exhibit 2 Declaration of Kathleen D. Connors, Assistant Registrar-Recorder/County Clerk, Administration Bureau, County of Los Angeles
- Exhibit 3 Declaration of Kenneth Bennett, Manager, Precincting, GIS and Election Tally Systems Division, Registrar-Recorder/County Clerk, County of Los Angeles
- Exhibit 4 Declaration of Leonard Kaye, Department of Auditor-Controller, County of Los Angeles

PROPOSITION 6 AND REDISTRICTING:

A LEGAL PERSPECTIVE

Rose Institute of State and Local Government

Claremont Men's College



Nothing herein is to be construed as necessarily reflecting the views of the Rose Institute or Claremont Men's College or as an attempt to aid or hinder the passage of any bill before Congress or before any state legislature or any local legislative body.

PROPOSITION 6 AND REDISTRICTING:
A LEGAL PERSPECTIVE

Proposition 6 was approved by the voters of California in June of 1980. Although its language is fairly straightforward, this simplicity belies a long history of reapportionment law on the state and federal levels. Further, it is the product of fifteen years' struggle in the courts of California and the country. Because Proposition 6 still leaves some terms undefined, more struggle may follow. This paper attempts to put Proposition 6 in the context of reapportionment history and to anticipate some of the conflicts to come.

Case Law¹

Laws about representation in this country are as old as the Constitution itself. In Article 1, section 2 of that document, the Founding Fathers provided that, "Representatives and direct taxes shall be apportioned among the several states." While the courts were not hesitant to consider cases on taxes, cases on representation were subject to a "hands off" policy for the first 175 years of our constitutional history. As late as 1946 the U.S. Supreme Court denied jurisdiction in a reapportionment case, saying it did not wish to enter this "political thicket."²

By the early 1960s, however, both the composition and the attitude of the Court had changed. Starting with Baker v. Carr³ in 1962, the Court quickly moved from a position of finding that it had jurisdiction to one of sweeping reform. Since that time the Court has not hesitated to consider and often to invalidate reapportionment plans. It will be interesting to see whether the Court will be as active in the 1980s as it was in the 1960s and '70s.

Baker v. Carr was a modest but sure entry into the political thicket. In that case the Tennessee legislature had not been reapportioned for sixty years. During

that time, the state had experienced substantial growth and shift of population. Although the legislature was to be apportioned by population, the disparity between the largest and smallest districts had increased to 23 to 1. The U.S. Supreme Court decreed that the apportionment issue was justiciable and that federal courts had jurisdiction. Rather than name the remedy itself, the Court then remanded the case to the district court for resolution.

Georgia was the next state whose system became subject to scrutiny. In 1963 the Court invalidated the state's county unit system of voting in Congressional and statewide primaries. Relying on the Equal Protection Clause of the 14th Amendment, the Court held that city residents had been deprived of equal protection of the law. According to the Court: "within a given constituency, there can be room but for a single constitutional rule--one voter, one vote."⁴

The same theme was reiterated the following year when the Court invalidated Georgia's Congressional districting plan, stating: "as nearly as is practicable one man's vote in a Congressional election is worth as much as another's."⁵ Rather than citing the Equal Protection Clause, however, in the Congressional redistricting case the Court used Article 1, section 2 of the Constitution as its authority. The article requires that Representatives be elected "by the People."

In 1964 the Court decided six major state legislative redistricting cases on the same day. Often cited collectively by the name of the lead case, Reynolds v. Sims,⁶ the Court again turned to the Equal Protection Clause for support. Not only did the 14th Amendment require the plans be invalidated, but also that both houses of a state legislature be apportioned on a population basis. This was a radical departure from the practice in many states of apportioning at least the upper house on land or some other historical criteria. The Chief Justice wrote: "Legislators represent people, not trees or acres. Legislators are elected by voters, not farms or economic interests."⁷ The Court recognized that "mathematical exactness or precision" may

be impossible. Instead, the legislative districts were to be "substantially" equal.

It is on the definition of "equality" that the Court has separated the Congressional districting cases from the legislative ones. Article 1, section 2 has been applied in Congressional cases to require the states to make a good faith effort to achieve precise mathematical equality.⁸ The case currently authoritative in this area allows a maximum total deviation between the population of the largest and smallest districts of only 0.149 percent.⁹ In contrast, the Equal Protection Clause has been applied more liberally to state legislative districting. The Court has accepted a deviation of 9.9 percent without much questioning in this area¹⁰ and allowed a deviation of 16.4 percent when justified by rational state policy.¹¹ However, the Court has also said that these norms are not readily transferable from one state to another.¹²

Many other cases of a similar nature have been decided, but this brief history indicates the trend. After years of neglect, the Court took on the apportionment issue with a vengeance. It went quickly from the "one voter, one vote" standard to requiring almost exact equality in Congressional apportionment. A major blow was struck in legislative apportionment when it declared that both houses of a state legislature must be population-based. While the standard has not been as strict as for Congressional apportionment, deviation in legislative apportionment can only be minor or must be justified. Even with justification, there are limits.

California History

When California entered the Union in 1850, its new Constitution called for a decennial census and provided that apportionment in both houses of the legislature be based on population. The Constitution also prohibited the division of a county in districting. If a district were formed of two or more counties, they could not be separated by a county belonging to another district.¹³ The more populous counties

elected their legislators at-large and consequently controlled the legislature. According to historians this multi-member districting created a chaotic situation leading to the Constitutional Convention of 1878.¹⁴

The Constitution of 1879 was more explicit than its predecessor. The state was divided into forty Senatorial and eighty Assembly districts, "as nearly equal in population as may be." Each district was to choose one representative. Numbering of the districts was to begin at the northern boundary of the state. No county or city and county could be divided unless it contained sufficient population in itself to form two or more districts. Nor could any county or city and county be united with another in forming a district.¹⁵ An exception was made for Congressional districts. Every Congressional district was to be composed of compact, contiguous Assembly districts.¹⁶ There, however, a county or city and county containing sufficient population could be split, with the residue being attached by "compact adjoining Assembly districts to a contiguous county or counties."

A major change in the Constitution of 1879 occurred in 1926 with the adoption of Proposition 28, commonly known as the "Federal Plan." Voters that year rejected a proposal to retain a population-based formula and opted instead for a population-based Assembly and a county-unit-based Senate. Assembly districts were to be "as nearly as equal in population as may be." However, no county was to be divided in the creation of Assembly districts unless it contained sufficient population in itself to form two or more such districts. Congressional districts were to be composed of "compact, contiguous" Assembly districts. In the formulation of Senatorial districts no county or city and county could be divided, no more than three whole counties could be combined and no part of a county or city and county could be united with any other. Districts were to be numbered consecutively beginning at the northern end of the state and were to be single-member.¹⁷

Under the "Federal Plan" population variances between districts of the same

type steadily grew. Although Assembly and Congressional districts were to be "population-based," by 1960 the population ratio between the smallest and largest Assembly districts was 4.25 to 1. Between Congressional districts, it was 2 to 1. The state Senate, of course, was not population-based. By 1960 the variance between Senatorial districts was a whopping 433.3 to 1.¹⁸

It was at this point that the U.S. Supreme Court startled the country with its ruling in Reynolds v. Sims. Not only did equality become "one voter, one vote," but both houses of a state legislature now had to be apportioned by population. The federal District Court wasted little time in applying Reynolds to California. Within six months, the California Senate reapportionment formula was declared unconstitutional.¹⁹

The legislature then tried, but failed, to reapportion the Senate. In July of 1965 the California Supreme Court assumed jurisdiction and ordered a redistricting of the Assembly as well.²⁰ This forced the two houses to compromise, and a plan was agreed upon in October of 1965. Two years later the same Court invalidated California's Congressional districting.²¹ This, too, was then remedied by the legislature. However, the Court had also asked that a policy on redistricting be developed.²² Neither the legislature nor the people themselves were successful in providing the latter.

Almost as soon as the 1960s redistricting was done, a new census required that the process be begun again. Yet, what the legislature proposed, the Governor twice vetoed. When these two branches of government could still not agree in 1973, the California Supreme Court assumed jurisdiction. The Court appointed three retired jurists to draw the districting plans. These "Court Masters," as they were called, adopted seven guidelines for their efforts. Of the guidelines, the first five were widely accepted by groups which testified before the Masters. The other two were less popular. The guidelines were:²³

1) Districts of a particular type were to be numerically equal in population "as nearly as practicable," with strict equality as the standard in Congressional districts and reasonable equality in legislative districts.

2) The territory included within a district was to be contiguous and compact, taking into account the availability of transportation and communication between the people in the district themselves and between the people and their representatives.

3) Insofar as practicable, counties and cities within a district were to be maintained intact.

4) Insofar as practicable, the integrity of the state's basic geographical regions (coastal, mountain, desert, central valley and intermediate valley) were to be preserved.

5) The community of social and economic interests of an area was to be considered in determining whether the area should be included or excluded from the district.

6) State Senatorial districts were to be formed by combining adjacent Assembly districts and, to the degree practicable, Assembly district boundaries were to be used as Congressional district boundaries.

7) The basis for the reapportionment was to be the 1970 census, with census tracts--where available--as the basic unit of formation.

The Court Masters stated that "to the extent required by the federal Constitution, population equality controls."²⁴ As far as population equality was concerned, the Masters set as a goal for themselves no more than a 1 percent deviation from the ideal in Senate and Assembly districts, with 2 percent as the absolute maximum in unusual circumstances. Although reapportionment plans in other states allowed greater deviation, the Masters noted that the districts in those states had much smaller populations. Thus, a deviation of even 1-2 percent in California would affect far more people than it would elsewhere. Indeed, California's state Senate districts contained more people than its Congressional ones. The Masters believed that one reason the U.S. Supreme Court had required stricter population equality in Congressional districts was because of their large population. Thus, California Senate districts might be judged by the same standard.²⁵

Applying the above guidelines, the Masters drew districts with the following

variations from the ideal:²⁶

	Largest	Smallest	Ideal Population
Assembly	+1.94%	-1.90%	249,661
Senate	+1.92%	-1.02%	499,322
Congressional	+0.24%	-0.21%	464,486

As can be seen, for Senate and Assembly districts the deviation above or below the ideal was less than the 2 percent ceiling the Masters had set for themselves. In fact, only two Senate and four Assembly districts fell into the deviation range between 1 percent and 2 percent. The rest deviated less than 1 percent. The deviation for Congressional districts was even smaller. Of the 400 California cities with a population of less than 250,000, sixteen were divided in forming Assembly districts. Of the forty-three California counties with a population of less than 250,000, six were divided in forming Assembly districts. The number of divisions was fewer for Senate and Congressional districts.²⁷ Thus, the Masters were fairly successful in following the guidelines they had established.

The Masters' guidelines, however, were just that: the Masters', not the legislature's or the people's. Finally, with the 1980s reapportionment in sight, the legislature and the people started formulating their own policy. What emerged from the legislature was ACA 53. It then was adopted by the people as Proposition 6 and became the law of the state in the form of Constitutional Amendment XXI. The Amendment formally repealed the reapportionment provisions of the California Constitution which had been invalidated by the courts fifteen years before. In their place it provided:

SECTION 1. In the year following the year in which the national census is taken under the direction of Congress at the beginning of each decade, the Legislature shall adjust the boundary lines of the Senatorial, Assembly, Congressional, and Board of Equalization districts in conformance with the following standards:

(a) Each member of the Senate, Assembly, Congress, and the Board of Equalization shall be elected from a single-member district.

(b) The population of all districts of a particular type shall be reasonably equal.

(c) Every district shall be contiguous.

(d) Districts of each type shall be numbered consecutively commencing at the northern boundary of the state and ending at the southern boundary.

(e) The geographical integrity of any city, county, or city and county, or of any geographical region shall be respected to the extent possible without violating the requirements of any other subdivision of this section.

Proposition 6 Analyzed

On even a quick reading of Proposition 6 it is clear that many of the concepts of the case law, former California Constitutional provisions, and the Court Masters' guidelines are present. On careful reading, there is really nothing new in Proposition 6.

A. Single-Member Districts.

As noted in the California History section, supra, California has not always had single-member districts. The state's first Constitution did not provide for them and multi-member districts in populous areas resulted. This is suggested as an impetus for the state's second Constitution. Both the Constitution of 1879 and the "Federal Plan" Amendment of 1926 then established single-member districts. However, that was not the end of the multi-member alternative.

In the period between 1965 when the "Federal Plan" was declared unconstitutional and 1980 when Proposition 6 was adopted, multi-member districts were not only possible, but in fact existed. When the California Supreme Court invalidated the "Federal Plan," it made no distinction between apportionment laws which might still be constitutional and those which were not. The distinction was left to the legislature.²⁸ The legislature, for the most part, finally agreed on the new districting lines. However, in two parts of the state no agreement could be reached. Instead, the counties of San Francisco and Alameda were left intact with two

Senators to be elected at-large from each county. The State Supreme Court upheld this plan.²⁹

Although the Court Masters used seven specific guidelines for their apportionment in 1973, single-member districts was not one. When the Supreme Court responded to the Masters' request for instructions, it left the door open to multi-member plans. According to the Court, if the Masters concluded there were compelling reasons for multi-member districts, they could recommend such plans as an alternative.³⁰ No multi-member districts were in fact recommended.

In their ballot arguments, the proponents of Proposition 6 used several cogent reasons for single-member districts. One reason was that multi-member districts tend to be so large that they reduce the influence of individual voters. Voters who believe they have little influence tend to stay home from the polls.³¹ A second argument against multi-member districts was their cost: both to candidates running in larger districts and to taxpayers who must foot the bills for oversized legislatures. The voters of Illinois recently abolished their multi-member lower house districts partially because of the cost issue.

Not only the taxpayers and voters, but the courts as well have not looked with favor on multi-member districts. In one case a federal district court had written a reapportionment plan for North Dakota creating multi-member districts where single-member districts had existed in the past. The U.S. Supreme Court invalidated the plan, limiting the flexibility of lower courts to make such substantive changes absent strong justification to the contrary.³²

On several occasions challenges have been made to multi-member districts on the ground that they discriminate against Black and Hispanic voters. In early cases the Court held that multi-member districts were not unconstitutional per se but might be invalidated if used to minimize the voting strength of a racial or political minority.³³ Then, in 1973, the Court upheld a lower court opinion where it had been

found that multi-member districts, in that particular case, invidiously discriminated against racial and ethnic groups. There, single-member districts were the mandated solution.³⁴

Thus, while it is highly unlikely that the provision for single-member districts would be subject to court challenge, Proposition 6 is in the mainstream of most former practice in California. It is also in harmony with the practice in other states and the current trends. Single-member districts are certainly not a new idea, but perhaps they are an idea whose time is truly come.

B. Equally Populous Districts.

The concept of equally populous districts of the same type is also not a new idea. It is not new on the federal level or the state.

When the U.S. Supreme Court announced its "one man, one vote" standard for Congressional districts, it cited language which had been in the Constitution all along. As noted earlier, the Court relied on Article I, section 2 which provides that Representatives are to be apportioned among the several states and elected "by the People."³⁵ While not a new idea, the Court gave this language a new interpretation.

The interpretation was that states were to strive for the closest equality possible in Congressional apportionment. Any deviation from equality had to be justified by a showing of "good faith effort."³⁶ Other justifications, including "rational state policy" and the preservation of subdivision integrity or compactness, were not accepted.³⁷ In summarizing the Court's position on Congressional districting, Justice Blackmun wrote: "Population equality appears to be the preeminent, if not the sole, criterion, on which to adjudge constitutionality."³⁸ In light of this the Court struck down a Congressional plan with a deviation of 4.13 percent and replaced it with one which deviated only 0.149 percent.³⁹

Like the federal Constitution, early California Constitutions used population as the basis for their apportionment. As noted earlier, the Constitution of 1879

mandated that districts be "as nearly equal in population as may be." The Amendment of 1926 preserved this equality standard for Assembly and Congressional districts. In 1973 the Court Masters sought for the districts in each plan to be "numerically equal in population as nearly as practicable," with strict equality in the case of Congressional districts and reasonable equality in legislative ones. Proposition 6 adopted the "reasonably equal" standard for all the types of districts it covered.

As with the Congressional analogy, the idea of equally populous districts is not new in California, but the interpretation is. At the time that California's reapportionment was invalidated in light of "one man, one vote," the deviations for the "population-based" Congressional and Assembly districts were as follows:

	Largest	Smallest
Congressional ⁴⁰	+42.9%	-27.3%
Assembly ⁴¹	+56.1%	-63.2%

For the non-population-based state Senate, deviation figures are not available. However, the ratio of population between the smallest and largest districts was 450 to 1.⁴²

The most recently accepted deviations in California were those used by the Court Masters and affirmed by the state Supreme Court. As discussed earlier, the deviations for Congressional districts were less than 1 percent, and for Senate and Assembly districts, less than 2 percent. Like the rest of the country, in the last fifteen years California has come a long way in its definition of "equal population."

The cases regarding equality in legislative apportionment allow for more deviation than do those for Congressional. To begin with, the U.S. Supreme Court based legislative "one man, one vote" on the Equal Protection Clause of the 14th Amendment rather than on Article I, section 2. From Reynolds v. Sims forward, the

Court has been more flexible in legislative apportionment. In Reynolds the Chief Justice wrote:

We realize that it is a practical impossibility to arrange legislative districts so that each one has an identical number of residents, or citizens, or voters. Mathematical exactness or precision is hardly a workable constitutional requirement.⁴³

Since Reynolds the cases on legislative apportionment have fallen into two categories: those which consider a deviation alone and those which consider it in light of some rational state policy. In the former category, a deviation of 7.83 percent in the Connecticut legislature⁴⁴ and of 9.9 percent in Texas⁴⁵ have been allowed. In those cases the Court held that the deviations were not of the magnitude to create a prima facie case of invidious discrimination. The burden was on the plaintiff to prove his case.

In the other category--that where a rational state policy exists--more deviation has been allowed. Reynolds opened the door for that, too, when the Chief Justice wrote:

So long as the divergences from a strict population standard are based on legitimate considerations incident to the effectuation of a rational state policy, some deviations from the equal-population principle are constitutionally permissible with respect to the apportionment of seats in either or both of the two houses of a bicameral state legislature.⁴⁶

He then outlined some of the considerations which might be made:

A state may legitimately desire to maintain the integrity of various political subdivisions, insofar as possible, and provide for compact districts of contiguous territory in designing a legislative apportionment scheme.⁴⁷

In subsequent cases the preservation of political subdivisions has been sanctioned as a rational state policy justifying deviation. The most prominent of these cases dealt with an apportionment of the Virginia legislature which resulted in a total deviation of 16.4 percent. The district court invalidated the plan, but the U.S. Supreme Court reinstated it. The Court deferred to a state policy of following political subdivision lines. Uncontradicted evidence demonstrated that the plan

produced the minimum deviation possible while keeping political subdivisions intact. However, the Court also said the 16.4 percent deviation "may well approach tolerable limits."⁴⁸ Rejecting the almost absolute equality required of Congressional districting, the Court found that applying such a strict standard to state legislatures might well impair the functioning of state and local governments.

Other state policies which might justify deviation remain to be approved by the Court. Generally, there are at least two limitations on the use of a "rational state policy" as justification. On the one hand, the factors composing the policy must be "free from any taint of arbitrariness or discrimination."⁴⁹ On the other hand, they must be uniformly applied to all parts of the plan.⁵⁰ Obviously, the objectives of the policy must be served by the deviation. If the deviation does not help meet the objectives, then the deviation is not justified.⁵¹

Proposition 6 is an attempt to create a "rational state policy" for California. Thus, a court might be more lenient in the deviation allowed California if Proposition 6 is followed than if not. Clearly, the preservation of political subdivisions, the concept found in (e) of Proposition 6, would be an acceptable state policy. The desire for contiguity found in (c) may also be an acceptable policy. The latter remains to be tested by the courts.

Assuming that both guidelines would be approved and fairly applied, the amount of tolerable deviation must still be determined. Several points are relative to this determination. First, the deviations accepted in other states might well be rejected in California. The U.S. Supreme Court has generally held that each state is different and a deviation allowed in one state is not transferable to another.⁵² Second, as discussed earlier, California's legislative districts are exceptionally large. For instance, they are far larger than the House of Delegates districts in the Virginia case, where a 16.4 percent total deviation was allowed.⁵³ The following, using the Court Masters' 1973 data cited earlier, illustrates the magnitude of such a

deviation in California.

	Ideal Size	16.4%
Virginia House of Delegates	46,485	7,624
California Assembly	249,322	40,944
California Senate	499,322	81,889
California Congressional	464,486	76,175

In California a 16.4 percent deviation would involve five or ten times as many people as in Virginia. Indeed, if the Court required less than a 1 percent deviation in Congressional districts partially because the districts were so numerous, then less than a 1 percent deviation might be required of California Senate districts as well.

On the other hand, deviations as small as those set by the Court Masters may be lower than what would be accepted when apportionment is done by the legislature. The U.S. Supreme Court has imposed stricter deviation standards on court-drawn plans than on legislature-drawn ones.⁵⁴ The Court Masters, of course, represented the California Supreme Court in their activities. Their guidelines of 1 percent deviation in Congressional districts and 2 percent in legislative ones were affirmed by the California Supreme Court, but the Court also noted that "many objectors contend the Masters adopted too rigorous standards of population equality in the case of legislative districts."⁵⁵

Another interesting notation occurred in the California Supreme Court's consideration of the Masters' plan. While the Governor and legislature could not reach agreement on Assembly or Congressional districts, the Governor would have been willing to accept the legislature's plan for the state Senate. The plan, however, was part of the overall apportionment package and could not be approved separately. The Senate plan, supposedly drawn with consideration given to the

rational state policy of preservation of county and city lines, had a deviation of 16.5 percent.

The plan was rejected by the Masters and the Court on two grounds. Without considering rational state policy, it was 6.6 percent above the tolerated deviation of 9.9 percent in Texas.⁵⁶ If rational state policy were considered, it was only 0.1 percent above the deviation of 16.4 percent allowed in Virginia. However, the Masters and Court found that the rational state policy had not been followed: "The districts in the plan unnecessarily split cities and counties, often combine whole or partial counties across mountain ranges or bodies of water and disregard travel patterns, geography, common economic activities and other 'community of interest' indicators."⁵⁷ Thus, the Masters and Court at least considered application of the deviations upheld in other states to the California legislature proposal. What the Masters and Court would have done had the proposal properly fallen within the other states' accepted deviations is unclear.

The preceding discussion has focused on what factors may be considered in determining a tolerable population deviation for California districts. While the variables of following or not following rational state policy are important to this consideration, another variable may be just as significant: the court itself which makes the decision.

If a case should go to the U.S. Supreme Court, it would likely be viewed in light of the U.S. Supreme Court precedents already discussed in this paper. If a case should go to the California Supreme Court, however, a whole new door is opened. The California Supreme Court currently favors deciding cases on "independent state grounds." Since Proposition 6 is part of the California Constitution, it would be a "state ground" for an apportionment decision. Thus, the California Supreme Court could decide for itself what "reasonable" population equality might be. It could also define "contiguity" and the "geographical regions" of the state. The Court could

decide to what extent these criteria other than population may infringe on the population standard. All this could be done in a relative vacuum. The only possible exception might be in Congressional apportionment, since the U.S. Supreme Court has found Article 1, section 2 of the U.S. Constitution the authority there. Even there, however, unless further challenged, the California Supreme Court has some freedom under Proposition 6 to act on its own.

Thus, there are many factors which may influence the application of the equal population standard in California. The "safest" path for the legislature to take would probably be to limit deviation as much as possible. The less deviation, the less likely a challenge and the less likely that a court--rather than the legislature--will draw the districts.

C. Contiguous Districts.

Under part (c) of Proposition 6, "every district shall be contiguous." Like "equal population," the word "contiguous" has appeared in federal law and the California Constitution for many years. Unlike "equal population," which has been given a new interpretation, it could be said that "contiguous" has never been interpreted.

As early as 1842 Congress mandated that Congressional districts be contiguous. This requirement was dropped in 1850 but reinstated in 1862. In 1929 Congress changed its mind again and eliminated from the then law the requirements of contiguity, compactness and equal population for Congressional districts. The attitude in Congress was that districting should be the bailiwick of the states.⁵⁸

"Contiguous" first appeared in California in the Constitution of 1879. In Article IV, section 6, Senate and Assembly districts were to be composed of "contiguous territory." In section 27, Congressional districts were to be composed of "compact contiguous Assembly districts." The same phrases were repeated in the "Federal Plan" Amendment of 1926. In 1973 the Court Masters chose as one of their

guidelines: "The territory included within a district should be contiguous and compact, taking into account the availability and facility of transportation and communication between the people in a proposed district, between the people and candidates in the district, and between the people and their elected representatives."⁵⁹

While "contiguous" has often been used as a standard, it has never substantively been defined by the courts. In Reynolds v. Sims, as discussed earlier, the U.S. Supreme Court acknowledged that a state may have an interest in providing for "compact districts of contiguous territory." No further definition was given. The next year the California Supreme Court had an opportunity to define "contiguous" but declined. In that case, however, it attempted to apply the "contiguous territory" guideline in order to correct technical errors in the legislature's reapportionment plan. These errors had resulted in several districts being composed of separate parts. The correction united the parts as the Court believed the legislature had intended.⁶⁰

The Court Masters were the next group to have the opportunity to define "contiguous" but did not. The Masters used compactness and contiguity together as a standard and then referred to them in terms of ease of transportation and communication between people in the district. While ease of transportation and communication are worthy standards on their own, they do not provide a very precise definition.

Further, there is no distinction between the separate concepts of "compactness" and "contiguity" in the reference to transportation and communication. The Court Masters rejected some of the legislature's plans containing elongated and oddly-shaped districts cutting many city and county lines. However, the Masters only noted these districts were not "compact," making no mention of whether they were contiguous.

Two definitions of "contiguous" have been suggested by non-court sources. One is from a Texas Attorney General's opinion in 1961 regarding a state requirement that Congressional districts be composed of "contiguous counties." It was his view that to be contiguous, boundaries of the counties must "touch one another so that all may be included in a common boundary line." This definition would suggest that two or more pieces of land joined only by water would not be contiguous. Nor, perhaps, would two triangles joined only at their vertices.

Another author has proposed a definition of "contiguous" which involves the ease of transportation aspect suggested by the Court Masters. Under his definition, "Every part of every district shall be accessible from every other part of the same district without passing through any other district of like purpose, but the term 'accessible' shall not include access solely by air or water, except to an island."⁶² The author noted that a situation occurring in the 1966 redistricting of California influenced his wording. He referred to the Fourth Senate District which consisted of "Marin, Napa, and a portion of Solano Counties; their boundaries touch in a geometrical point in San Pablo Bay."⁶³

Perhaps the best definition of "contiguous" would be a combination of the two basic concepts suggested: an inclusive boundary line and an ease of accessibility. However, for a court to be forced to define "contiguous" will probably require that some blatant anomaly occur similar to that which inspired the above author. It is unfortunate the sponsors of Proposition 6 did not include a standard of "compactness" with "contiguous." The two go well together and are perhaps easier to define and apply in that context.

D. Numbering Districts.

Proposition 6 states that districts of each type shall be numbered consecutively beginning at the northern boundary of the state. Similar provision was made in the California Constitution of 1879--Article IV, section 6--and the Amendment of

1926.

While numbering is a fairly straightforward concept, one additional point is worthy of mention. Members of Congress and the state Assembly stand for election every two years. Members of the state Senate, on the other hand, are elected for four-year terms. The odd-numbered districts elect Senators in one general election; the even-numbered districts elect Senators in the next general election two years later. The Court Masters were sensitive to this system when assigning numbers to Senate districts: "The assignment of an odd or even number to a particular district generally was premised on the concept that incumbents should not be unnecessarily deprived of the opportunity to run for re-election and that large segments of the population who last voted for a Senator in 1970 should not be deprived of the opportunity to vote for a Senator in 1974."⁶⁴

While courts have recognized that there are always political considerations in apportionment, they have been very hesitant to involve themselves in that part of the "political thicket." Should it be shown, however, that numbering was used to deprive incumbents of their seats, a court might base its involvement in the case and its decision partially on this provision of Proposition 6.

E. Geographical Integrity.

Section (e) of Proposition 6 provides: "The geographical integrity of any city, county, or city and county, or of any geographical region shall be respected to the extent possible without violating the requirements of any other subdivision of this section."

As with the other sections of Proposition 6, this section reiterates much of the former law. The State Constitution of 1849--Article IV, section 30--provided that in forming districts, "no county shall be divided." The Constitution of 1879--Article IV, section 6--recognized that some cities and counties may be too populous to form one district and allowed for their division if they contained sufficient population in

themselves to form two or more districts. However, no part of a city or county could be united with another city or county to form a district. An exception was made for Congressional districts, since Assembly districts were used as building blocks. Parts of two different counties could be united in that case. The Amendment of 1926 was similar, except that no county could be divided to form more than one Senate district.

The Court Masters simplified and added to the former criteria. Because the equality of population standard was much stricter than before, it was recognized that some cities and counties would have to be split and combined with parts of others. The Court Masters used as their guides, insofar as practicable:

- * counties and cities be maintained intact
- * the integrity of California's basic geographical regions be preserved
- * the "community of interest" of an area be considered
- * Assembly districts be the building blocks for other districts.

Proposition 6 dropped "community of interest" as a guideline. It could be argued that this deletion was warranted. "Community of interest" is a term which would be difficult for a court to define and then apply. It is far more nebulous than the geographical boundaries of cities and counties. Also, it is assumed that, at least in smaller cities, a community of interest exists within the boundaries and that concept is fulfilled when geographical integrity is followed.

Proposition 6 also dropped the use of Assembly districts as building blocks. The Court Masters used Assembly districts in this manner because it was convenient to draw Assembly districts and then group them by pairs into Senate districts. The legislature, however, would likely take a different approach. There, each house would desire to district itself. The Senate, for instance, would want to draw its own lines rather than accept those drawn by the Assembly for it. Proposition 6 therefore reflects practical politics by leaving out the building block criterion.

A term which Proposition 6 retained and which may have to be defined by a court is the state's "geographic regions." The Court Masters designated these as coastal, mountain, desert, central valley and intermediate valley. Counties were then assigned to each region with the assignment for the most part being respected. The legislature, of course, is free to recognize different regions or to use the same basic regions but change the counties assigned to them. If the legislature is "reasonable" in its designation, it would be difficult to challenge that designation in court. To bring a successful challenge it would have to be argued that the designation was unreasonable or that the designation was reasonable but not followed.

Section (e) concludes that geographical integrity "shall be respected to the extent possible without violating the requirements of any other subdivision of this section." This statement implies that the other sections are to take precedence when there is a conflict between one of them and geographical integrity. Certainly the U.S. Supreme Court rulings have held that equality of population must be the preeminent consideration. Both contiguity and geographical integrity would have to be subordinate to the equal population requirement. But in California, section (e) seems to indicate that between the standards of contiguity and geographical integrity, contiguity would be given preference if they conflicted.

Conclusion

Proposition 6 has strong roots in both federal and state constitutional history. It is also a product of numerous court decisions over the last fifteen years. Proposition 6 is a "rational state policy"--a policy requested by the California Supreme Court and a possible justification for population deviations in the eyes of the U.S. Supreme Court. While Proposition 6 should do much to end the confusion of recent California reapportionments, because it contains terms which have yet to be

defined by the legislature or courts, conflict is still possible.

FOOTNOTES

¹ More thorough studies are available in many publications. For a short summary of reapportionment law see one of the following Rose Institute publications: Redistricting: Shaping Government for a Decade, 3-9 (1980); California Redistricting, 5-44 (1980).

² Colgrove v. Green, 328 U.S. 549 (1946).

³ 369 U.S. 186 (1962).

⁴ Gray v. Sanders, 372 U.S. 268, 381 (1963).

⁵ Wesberry v. Sanders, 376 U.S. 1, 7-8 (1964).

⁶ 377 U.S. 533 (1964).

⁷ *Ibid.* at 562.

⁸ Kirkpatrick v. Preisler, 394 U.S. 526 (1969).

⁹ White v. Weiser, 412 U.S. 783 (1973).

¹⁰ White v. Regester, 412 U.S. 755 (1973).

¹¹ Mahan v. Howell, 410 U.S. 315 (1973).

¹² Swann v. Adams, 385 U.S. 440, 445 (1967).

¹³ California Constitution of 1849, Article IV, sections 28, 30.

¹⁴ ²⁴ The Works of Hubert Howe Bancroft, 371, as cited in Adickes, "California Reapportionment: A New Amendment," 40 So. Cal. L. Rev. 646, 656 at n. 39 (1967).

¹⁵ California Constitution of 1879, Article IV, section 6.

¹⁶ *Ibid.*, section 27.

¹⁷ *Ibid.*, as amended, Article IV, sections 6, 27.

¹⁸ California Redistricting, *supra* n. 1, at 112-113.

¹⁹ Silver v. Jordan, 241 F. Supp. 576 (S.D. Cal. 1964), *aff'd*, 85 S. Ct. 1572 (1965).

²⁰ Silver v. Brown, 46 Cal. Rptr. 308 (1965).

²¹ Silver v. Reagan, 62 Cal. Rptr. 424 (1967).

²² Silver v. Brown, 46 Cal. Rptr. 308, 318 (1965).

²³ Legislature of the State of California v. Reinecke, 110 Cal. Rptr. 718, 727-

728 (1973).

²⁴ Ibid., 729.

²⁵ Ibid., 727-728, citing White v. Weiser, 93 S. Ct. 2348, 2352 (1973).

²⁶ Ibid., 753.

²⁷ Ibid.

²⁸ Silver v. Brown, 63 Cal. 2d 270, 280 (1965).

²⁹ Silver v. Brown, 63 Cal. 2d 841 (1966). For an interesting discussion of this decision see Adickes, supra n. 14, at 648-650.

³⁰ Legislature v. Reinecke, 107 Cal. Rptr. 18, 20 (1973).

³¹ See Joseph F. Zimmerman, "A 'Fair' Voting System for Local Governments," 68 Nat'l Civic Rev. 481 (1979).

³² Chapman v. Meier, 420 U.S. 1 (1975).

³³ Burns v. Richardson, 384 U.S. 73 (1966); Whitcomb v. Chavis, 403 U.S. 124 (1971).

³⁴ White v. Regester, 412 U.S. 755 (1973).

³⁵ Wesberry v. Sanders, 376 U.S. 1 (1964).

³⁶ Kirkpatrick v. Preisler, 394 U.S. 526 (1969).

³⁷ Ibid. at 533-534. See also, Wells v. Rockefeller, 394 U.S. 542 (1969).

³⁸ Chapman v. Meier, 420 U.S. 1, 23 (1975).

³⁹ White v. Weiser, 412 U.S. 783 (1973).

⁴⁰ Silver v. Reagan, 62 Cal. Rptr. 424 (1967).

⁴¹ Silver v. Brown, 46 Cal. Rptr. 308 (1965).

⁴² Silver v. Jordan, 241 F. Supp. 576 (1965).

⁴³ Reynolds v. Sims, 377 U.S. 533, 577 (1964).

⁴⁴ Gaffney v. Cummings, 412 U.S. 735 (1973).

⁴⁵ White v. Regester, 412 U.S. 755 (1973).

⁴⁶ Reynolds v. Sims, 377 U.S. 533, 579 (1964).

⁴⁷ Ibid.

⁴⁸ Mahan v. Howell, 410 U.S. 315, 329 (1963). In Summers v. Cenarussa, 413

U.S. 906 (1973) the Court vacated a district court decision, 342 F. Supp. 288 (1972), which had allowed a 19.41% maximum deviation in the Idaho legislature. This result had been produced by Idaho's policies of maintaining political subdivisions and anticipating population shifts.

⁴⁹ Roman v. Sincock, 377 U.S. 695, 710 (1964).

⁵⁰ Swann v. Adams, 385 U.S. 440 (1967).

⁵¹ Mahan v. Howell, 410 U.S. 315 (1963); Chapman v. Meier, 407 F. Supp. 649 (D.N.D. 1975).

⁵² Swann v. Adams, 385 U.S. 440 (1967).

⁵³ Mahan v. Howell, 410 U.S. 315 (1963).

⁵⁴ Connor v. Finch, 431 U.S. 407 (1977).

⁵⁵ Legislature of the State of California v. Reinecke, 110 Cal. Rptr. 718, 722 (1973).

⁵⁶ White v. Regester, 412 U.S. 755 (1973).

⁵⁷ Legislature of California v. Reinecke, 110 Cal. Rptr. 718, 731 (1973).

⁵⁸ Acts as cited in Bickerstaff, "Reapportionment by State Legislatures: A Guide for the 1980s," 34 So. West. L. J. 608, 610-611 (1980).

⁵⁹ Legislature of the State of California v. Reinecke, 110 Cal. Rptr. 718, 728 (1973).

⁶⁰ Silver v. Brown, 48 Cal. Rptr. 609, 611 (1965).

⁶¹ Texas Attorney General's Opinion No. WW-1041 (1961).

⁶² Adickes, supra n. 14, at 657.

⁶³ Ibid.

⁶⁴ Legislature of the State of California v. Reinecke, 110 Cal. Rptr. 718, 746 (1973).

Prepared by the Rose Institute of Claremont Men's College under a grant from:

The California Roundtable
Elections Liaison Task Force
Richard P. Cooley, Chairman

The California Roundtable is an organization comprising the Chief Executive Officers of 80 of the state's leading corporations and business associations.

For further information, please contact:
The California Roundtable
875 Mahler Road-Suite 155
Burlingame, California 94010
(415) 692-0707



COUNTY OF LOS ANGELES
REGISTRAR-RECORDER/COUNTY CLERK

12400 Imperial Highway – P.O. Box 1024, Norwalk, California 90651-1024 – www.lavote.net

DEAN C. LOGAN

Registrar-Recorder/County Clerk

**County of Los Angeles Review
Commission on State Mandates Revised Draft Staff Analysis
Re-Districting Senate and Congressional Districts Test Claim**

DECLARATION OF KATHLEEN D. CONNORS

Kathleen D. Connors makes the following declaration and statement under oath:

I, Kathleen D. Connors, Assistant Registrar-Recorder/County Clerk, Administration Bureau, of the County of Los Angeles, am responsible for recovering County costs incurred to implement state-mandated programs, including filing a test claim on June 30, 2003 to recover costs for the subject program requiring the County to use new split census tracks in re-districting State senate and congressional districts pursuant to Chapter 348, Statutes of 2001 (Assembly Bill 632), which was not required under prior law.

I declare that I have reviewed the Commission's revised draft analysis of the County's test claim issued on April 30, 2009 which finds, on page 17, that Sections 1, 2, 3, and 5 of Chapter 348, Statutes of 2001 "...do not mandate any activities on counties".

I declare that for reason set forth herein, Sections 1, 2, 3, and 5 of Chapter 348, Statutes of 2001 do mandate reimbursable activities on counties.

I declare that I have also reviewed the subject test claim analysis submitted by the State Department of Finance on August 14, 2003 which concludes that "...Article 21 was added to the California Constitution through the June 3, 1980 Ballot by the Electorate. This Article required the Legislature to adjust the boundary lines of the Senatorial, Assembly, Congressional and Board of Equalization districts in conformance with specified standards every year following a national census...Chapter No. 348, Statutes of 2001, (AB 632, J.Oropeza) may result in additional costs to local entities..."

I declare that I have responded to the Department of Finance's analysis on September 4, 2003 indicating general agreement and that although the re-districting process has been performed by Los Angeles County for decades, the re-districting of 2001 required the County to perform new and additional work in quickly applying split census track information in meeting re-districting requirements.

I declare that I understand that the Commission revised staff analysis, on page 11, indicates that Sections 1, 2, 3, and 5 of Chapter 348, Statutes of 2001 "do not mandate any activities on

counties” but I note that staff do not assert that the County had discretion not to follow the senate and congressional district boundaries specified in Chapter 348, Statutes of 2001.

I declare that the County had no discretion to vary the senate and congressional district boundaries specified in Chapter 348, Statutes of 2001 as only the Legislature was authorized to do so as noted in the Legislative Counsel Digest to Chapter 348, Statutes of 2001:

“The California Constitution requires the Legislature to adjust the boundary lines of Senate, Assembly, Board of Equalization, and congressional districts in the year following the year in which the national decennial census is taken and requires the districts be redrawn in accordance with specified standards. This bill would provide that the Senate and congressional districts consist of specified elements.”
[Emphasis added.]

I declare that implementing re-precincting in 2001 in accordance with the [above] Legislative mandates was a much more complex project than under prior law due to the fact that two state assembly districts were NOT nested into each state senate district as was done under prior law. This resulted in over 700 of the County’s 2,054 census tracts being split, requiring many more ballot combinations for the March 2002 Primary Election. Prior re-districting instructions followed census tract lines instead of using census blocks as occurred in 2001. Consequently, the contention by the Department of Finance that Section 17556(f) of the Government Code exempts the Commission on State Mandates from reimbursing costs associated with re-districting (resulting from Article 21 of the California Constitution which requires the Legislature to adjust the boundary lines in conformance with specified standards every year following a national census) is erroneous as the County of Los Angeles is arguing that the reimbursable State mandate came as a result of implementation of the new re-districting standard imposed by AB 632 in 2001 which exceeds the re-districting standard found in article XXI of the California Constitution.

I declare that the State Department of Finance, in their August 14, 2003 analysis, found that the “...California Constitution does not detail a methodology to be used in defining the new boundaries...” Therefore, the decision by the State to utilize census blocks [split census tracks] rather than whole census tracts during the 2001 re-districting process resulted in the State mandating a new program. In this regard, there is no dispute that prior to the test claim legislation, the State’s standard was a census track standard – not the much more complex and costly split-census track standard.

I declare that it is my information and belief that the new split census track standard was not required or necessary prior to the test claim legislation to implement the “reasonably equal” population standard in article XXI of the California Constitution, added by Proposition 6 in 1980.

I declare that it is my information and belief that the population standard in article XXI was met and that it also exceeded the prior “reasonably equal” population standard in article XXI under

the test claim legislation and thereby imposed a higher exactitude of population equality among like districts and as well as a new program of benefit to the electorate.

I declare that in an analysis published by the Rose Institute of State and Local Government, entitled "Proposition 6 and Re-districting – A Legal Perspective", attached to County's review, it is noted, on page 16 that "...the "safest path" for the Legislature to take would probably be to limit deviation as much as possible. The less deviation, the less likely a challenge and the less likely that a court – rather than the Legislature – will draw the districts".

I declare that it is my information and belief that the [above] "safest path" was taken in drawing the 2000 census boundaries, a path which exceeded the minimal constitutional requirements in article XXI.

I declare that only the additional services required to provide a higher than minimal constitutional standard of re-districting are claimed herein.

I declare that it is my information and belief that the 1990 re-districting was done by the California Supreme Court because the Legislature and Governor could not meet their deadline. The court followed census tract lines and nested two assembly districts in each state senate district. This made processing their district in reapportionment fairly easy to do in the six weeks the data was available before the Signature In Lieu (SIL) filing period started.

I declare that it is my information and belief that the 2000 re-districting was done by the Legislature and Governor. They met their legal deadline, but the last of the data was received only two days before SIL started. They did not nest two assembly districts to each state senate. They did not follow census tract lines. They did use census blocks to split census tracts. Los Angeles County does not track or use census blocks, rather, the County uses census tracts, made up of many census blocks. Review of the four sets of new re-districting lines required by the Legislature under the test claim legislation resulted in 700 split census tracts by one or more of the district types. Accordingly, the County was required to perform substantial work in redrawing precinct boundaries splitting 700 of the County's 2,054 census tracts – redrawing precinct boundaries within 34% of the County's census tracts.

I declare that implementing the subject State mandated re-districting of new State senate and congressional districts in Los Angeles County also required the addition of distinct ballot combinations (unique set of candidates and propositions dependent upon geographic area and political district boundaries) for each new voting precinct. This explosion of ballot combinations in Los Angeles County ultimately resulted in sample ballot booklet printing and delivery delays and soaring sample ballot printing costs. In Los Angeles County these costs more than doubled from any previous countywide election (the former highest sample ballot printing bill was \$1.4 million; the total actual cost for the March 5, 2002 election sample ballot booklets was \$3.2 million).

Also, I declare that changes in precinct boundaries have a "ripple" effect throughout the entire election preparation process. As the number of precinct boundary changes increase, so do the

number of polling places that must be relocated and the number of poll workers who are reassigned to abide by election law that mandates poll workers' assignment to their "home" precinct whenever possible.

Consolidation of Presidential Primaries with Statewide Direct Primary Elections

I declare that the California Legislature changed the primary election date from June to March in even numbered years. The Legislature did not move the date for completing the re-districting. Three months of time, which the department used to have for processing the new district lines, was lost. The State Assembly and Board of Equalization districts data were received by the Department on September 20, 2001. The State Senate and Congressional districts data were received on September 26, 2001. Signature in Lieu of filing fees started September 28, 2001.

I declare that it is my information and belief that while some problems resulting from statewide re-districting were predicted, the enormity of performing the [above] mandated tasks under new tight deadlines required additional, extraordinary staffing and substantial overtime compensation.

I declare that it is my information and belief that the enormity of performing the subject tasks is further illustrated in the September 24, 2001 instructions from Senator Don Perata, Chair of the Elections and Reapportionment Committee of the State Legislature, (referenced above) when he notes that:

"Given the technical rigors that may be involved in meeting the deadlines, I want your county to be afforded the maximum amount of time for preparation and implementation of the new districts."

Further, I declare that the preparation and implementation of the new districts pursuant to the test claim legislation was performed in a timely manner but at great cost to the County, as detailed in the County's test claim.

Accordingly, I declare that it is my information and belief that new mandated duties are imposed on the County due to the order of the Legislature mandating Los Angeles County to re-district State senate and congressional districts using new split-census track standards.

I declare that it is my information and belief that the County's costs incurred in implementing the order of the Legislature to re-district State senate and congressional districts using new split-census track standards are well in excess of \$1,000 per annum, as detailed in the County's test claim.

I declare that it is my information and belief that the County's new State-mandated duties and resulting costs in implementing re-districting as mandated by the California Legislature, cited above, to re-district State and congressional districts using new split-census track standards, are in my opinion, reimbursable "costs mandated by the State" as defined by Government Code section 17514:

“Costs mandated by the State means any increased costs which a local agency or school district is required to incur after July 1, 1980, as a result of any statute enacted on or after January 1, 1975, or any executive order implementing any statute enacted on or after January 1, 1975, which mandates a new program or high level of service of an existing program within the meaning of Section 6 of Article XIII B of the California Constitution.”

I am personally conversant with the foregoing facts and if required, I could and would testify to the statements made herein.

I declare under penalty of perjury under the laws of the State of California that the foregoing is true and correct of my own knowledge, except as to matters which are stated as information and belief, and as to those matters I believe them to be true.

June 12, 2009
Date

Kathleen D Connors
Kathleen D. Connors, Assistant
Registrar-Recorder/County Clerk,
Administration Bureau, for Los Angeles County



COUNTY OF LOS ANGELES

REGISTRAR-RECORDER/COUNTY CLERK

12400 IMPERIAL HWY. – P.O. BOX 1024, NORWALK, CALIFORNIA 90651-1024 – www.lavote.net

DEAN C. LOGAN

Registrar-Recorder/County Clerk

**County of Los Angeles Review
Commission on State Mandates Revised Draft Staff Analysis
Re-districting Senate and Congressional Districts Test Claim**

DECLARATION OF KENNETH BENNETT

Kenneth Bennett, make the following declaration and statement under oath:

I, Kenneth Bennett, Manager, Precincting, GIS and Election Tally Systems Division, Registrar-Recorder/County Clerk of the County of Los Angeles, am responsible for implementing changes resulting from State-mandated re-districting, including new State Senate and U.S. Congressional districts pursuant to Chapter 348, Statutes of 2001 (Assembly Bill 632), adding Chapter 2 (commencing with Section 21100) and Chapter 5 (commencing with Section 21400) to Division 21 of the Elections Code and the State Legislature's AB 632 implementation instructions, as issued by Senator Don Perata, Chair of the Elections and Reapportionment Committee.

I declare that on September 26, 2001 the Governor signed AB 632, mandating the implementation of new State Senate and U.S. Congressional district boundaries in Los Angeles County. Based on my information and belief, the new State Senate and U.S. Congressional district boundaries in Los Angeles County were implemented in accordance with the particular requirements set by the Legislature in their Los Angeles County metes and bounds report, tract and block-level descriptions and maps for the State Senate and U.S. Congressional districts included with the September 24, 2001 instructions from Senator Don Perata, Chair of the Elections and Reapportionment Committee of the State Legislature, referenced above.

Based on my information and belief, I declare that implementing re-districting in 2001 in accordance with the Los Angeles County metes and bounds report, tract and block-level descriptions and maps for the State Senate and U.S. Congressional districts (included with the September 24, 2001 instructions from Senator Don Perata, Chair of the Elections and Reapportionment Committee of the State Legislature), as well as implementing State Assembly and Board of Equalization district boundary changes, was a much more complex re-districting project than ever before. This was, in part, due to the decision NOT to nest two State Assembly districts into each State Senate district as was done under prior law. Consequently, over 700 of the County's 2,054 census tracts were split resulting in many more ballot groups for the March 2002 Primary Election. Additionally, the precinct boundary changes caused approximately 20% of Los Angeles County voters to be assigned to a new and unfamiliar polling place.

Based on my information and belief, I declare that the California Supreme Court completed the 1990 re-districting as a result of the State Legislature and Governor being unable to meet their deadline. The court followed census tract lines and nested two State Assembly districts in each State Senate district. As a result of this, Los Angeles County was able to implement re-districting with relative ease in the six week time period the data was available prior to the start of the Signature In Lieu (SIL) filing period.

Based on my information and belief, I declare that the 2000 re-districting was done by the State Legislature and Governor. Although they met their legal deadline, the last of the data was received only two days before the start of the SIL filing period. The Legislature did not nest two State Assembly districts within each State Senate district or follow census tract lines; rather, they used census blocks to split census tracts. In establishing voting precincts, the County utilizes census tracts which are comprised of a number of census blocks. The four sets of new re-districting lines (State Senate, State Assembly, Board of Equalization and U.S. Congressional) required by the Legislature resulted in more than 700 split census tracts by one or more district types. Each census tract, a small, relatively permanent statistical subdivision of a county, generally contains approximately 4,000 people. Census tracts are designed to be relatively homogenous units with respect to population and economic status, with the intention of being stable over many decades. Accordingly, the County was required to perform substantial work in redrawing precinct boundaries within more than 700 or 34% of the County's 2,054 census tracts. State law prohibits a voting precinct from exceeding 1,000 registered voters.

Based on my information and belief, I declare that implementing the State-mandated re-districting of new State Senate and U.S. Congressional districts in Los Angeles County required an additional 171 unique ballot groups (a unique set of candidates and propositions dependent upon geographic area and political district boundaries) for the March 2002 Primary Election.

I declare that re-districting always has an impact on the elections immediately following implementation, but the affect on the March 2002 Election was significantly more widespread than ever before. Changes in precinct boundaries have a "ripple" effect throughout the entire election preparation process including increasing the number of polling places that must be relocated as precinct lines cannot by law bisect any political jurisdictions' boundaries.

Consolidation of Presidential Primaries with Statewide Direct Primary Elections

I declare that the California State Legislature moved the primary election date from June to March in even numbered years but did not change the dates associated with re-districting. Three months of time, which the Department previously had for processing the new district lines during the re-districting process a decade ago, was lost. Although the State Assembly and Board of Equalization districts data were received by the Department on September 20, 2001 and the State Senate and U.S. Congressional district data on September 26, 2001, the Signature In Lieu of filing period in preparation for the 2002 Gubernatorial Primary Election started September 28, 2001. Based on my information and belief, while some problems resulting from statewide re-districting were predicted, the enormity of performing the [above] mandated tasks under new tight deadlines required additional staffing and substantial overtime compensation.

The complexity of performing the subject tasks is further illustrated in the September 24, 2001 instructions from Senator Don Perata, Chair of the Elections and Reapportionment Committee of the State Legislature, (referenced above) when he notes that:

“Given the technical rigors that may be involved in meeting the deadlines, I want your county to be afforded the maximum amount of time for preparation and implementation of the new districts.”

Based on my information and belief, I declare that the preparation and implementation of the new districts pursuant to the test claim legislation was performed in a timely manner but at great cost to the County.

Precinct Reduction Program

Based on my information and belief, I declare that State-mandated re-districting, coupled with the first ever Primary Election in March instead of June, required the creation of new and unnecessary precincts. State-mandated boundary line changes were officially made available two days prior to the start of the Signature In Lieu filing period. As a result, there was no time to attempt to equalize the number of registered voters within each precinct. Due to these time constraints, more precincts had to be created than were actually necessary. Consequently, Los Angeles County subsequently initiated a Precinct Reduction Program (PRP) at an estimated cost of approximately \$300,000 in order to somewhat lessen ongoing costs (i.e. for pollworker recruitment and compensation) that would be incurred if the number of precincts remained high.

I declare that I have reviewed the Commission’s revised draft staff analysis of the County’s test claim issued on April 30, 2009 which finds, on page 17, that Sections 1, 2, 3 and 5 of Chapter 348, Statutes of 2001 “do not mandate any activities on counties.”

Based on my information and belief, I declare that for the reasons set forth herein, Sections 1, 2, 3, 4 and 5 of Chapter 348, Statutes of 2001 do mandate reimbursable activities on counties.

Based on my information and belief, I declare that the County had no discretion to vary the State Senate and U.S Congressional district boundaries specified in Chapter 348, Statutes of 2001 as only the State Legislature was authorized to do so as noted in the Legislative Counsel Digest to Chapter 348, Statutes of 2001:

“The California Constitution requires the Legislature to adjust the boundary lines of Senate, Assembly, Board of Equalization, and congressional districts in the year following the year in which the national decennial census is taken and requires the districts be redrawn in accordance with specified standards. This bill would provide that the Senate and congressional districts consist of specified elements.”
[Emphasis added.]

I declare that it is my information and belief that the new split census tract standard was not

required or necessary prior to the test claim legislation to implement the "reasonably equal" population standard in article XXI of the California Constitution, added by Proposition 6 in 1980.

I declare that it is my information and belief that the population standard in article XXI was met and that it also exceeded the prior "reasonably equal" population standard in article XXI under the test claim legislation and thereby imposed a higher exactitude of population equality among like districts on counties as well as a new program of benefit to the electorate.

I declare that in an analysis published by the Rose Institute of State and Local Government, entitled "Proposition 6 and Re-districting ... A Legal Perspective", attached to County's review, it is noted, on page 11, that "Proposition 6 adopted the "reasonably equal" standard for all the types of districts it covered", not the "strict equality" standard.

I declare that the strict population equality standard, not required or necessary to implement Proposition 6, requires "...plans...with near-zero population deviations [which are] based on census "blocks" instead of tracts, as noted in *Wilson v. Eu*, 1 Cal.4th 707, 756.

I declare that the strict population equality standard, not required or necessary to implement Proposition 6, requires "...formulating...districts on a block basis [which] is enormously expensive... [as] the cost of computers, software, and experts to deal efficiently with this greater amount of data is exponentially higher than a comparable system in which the bulk of the re-districting work is done by census tracts", as noted in *Wilson v. Eu*, 1 Cal.4th 707, 756.

Accordingly, I declare that it is my information and belief that new mandated duties are imposed on the County under Chapter 348, Statutes of 2001 due to the order of the California Legislature mandating Los Angeles County to re-district State Senate and U.S. Congressional districts using new split-census tract standards.

"Costs Mandated by the State"

I declare that it is my information or belief that the County's costs in implementing the new State-mandated re-districting of State Senate and congressional districts, pursuant to Chapter 348, Statutes of 2001 (Assembly Bill 632), adding Chapter 2 (commencing with Section 21100) and Chapter 5 (commencing with Section 21400) to Division 21 of the Elections Code and the State Legislature's AB 632 implementation instructions, as issued by Senator Don Perata, Chair of the Elections and Reapportionment Committee, are well in excess of \$1,000 per annum.

I declare that it is my information or belief that the County's (above) costs in implementing the new State-mandated duties (described above) are, in my opinion, reimbursable "costs mandated by the State", as defined in Government Code section 17514:

"Costs mandated by the State means any increased costs which a local agency or school district is required to incur after July 1, 1980, as a result of any statute enacted on or after January 1, 1975, or any executive order implementing any statute enacted on or after January 1, 1975, which

mandates a new program or higher level of service of an existing program within the meaning of Section 6 of Article XIII B of the California Constitution."

I declare under penalty of perjury under the laws of the State of California that the foregoing is true and correct of my own knowledge, except as to matters which are stated as information and belief, and as to those matters I believe them to be true.

Date

6/16/2009



Kenneth Bennett, Manager,
Precincting, GIS and Election Tally
Systems Division, Los Angeles County
Registrar-Recorder/County Clerk

**COUNTY OF LOS ANGELES
DEPARTMENT OF AUDITOR-CONTROLLER**



KENNETH HAHN HALL OF ADMINISTRATION
500 WEST TEMPLE STREET, ROOM 525
LOS ANGELES, CALIFORNIA 90012-3873
PHONE: (213) 974-8301 FAX: (213) 626-5427

WENDY L. WATANABE
AUDITOR-CONTROLLER

ASST. AUDITOR-CONTROLLERS

MARIA M. OMS
CHIEF DEPUTY

ROBERT A. DAVIS
JOHN NAIMO
JUDI E. THOMAS

**Los Angeles County Review
Commission on State Mandates Draft Staff Analysis
Re-Districting Senate and Congressional Districts Test Claim**

Declaration of Leonard Kaye

Leonard Kaye makes the following declaration and statement under oath:

I, Leonard Kaye, Los Angeles County's [County] representative in this matter, have prepared the attached review of the Commission on State Mandates draft staff analysis of the Re-Districting Senate and Congressional districts test claim filed by the County.


Specifically, I declare that I have examined the County's State mandated duties and resulting costs in implementing the test claim legislation, and find that such costs as set forth in the subject test claims, are, in my opinion, are reimbursable "costs mandated by the State", as defined in Government Code section 17514:

" ' Costs mandated by the State' means any increased costs which a local agency or school district is required to incur after July 1, 1980, as a result of any statute enacted on or after January 1, 1975, or any executive order implementing any statute enacted on or after January 1, 1975, which mandates a new program or higher level of service of an existing program within the meaning of Section 6 of Article XIII B of the California Constitution."

I am personally conversant with the foregoing facts and if so required, I could and would testify to the statements made herein.

I declare under penalty of perjury under the laws of the State of California that the foregoing is true and correct of my own knowledge, except as to the matters which are therein stated as information or belief, and as to those matters I believe them to be true.

6/16/09; Los Angeles, CA
Date and Place


Signature



**COUNTY OF LOS ANGELES
DEPARTMENT OF AUDITOR-CONTROLLER**

KENNETH HAHN HALL OF ADMINISTRATION
500 WEST TEMPLE STREET, ROOM 525
LOS ANGELES, CALIFORNIA 90012-3873
PHONE: (213) 974-8301 FAX: (213) 626-5427

WENDY L. WATANABE
AUDITOR-CONTROLLER

MARIA M. OMS
CHIEF DEPUTY

ASST. AUDITOR-CONTROLLERS

ROBERT A. DAVIS
JOHN NAIMO
JUDI E. THOMAS

DECLARATION OF SERVICE

STATE OF CALIFORNIA, County of Los Angeles:

Lorraine Hadden states: I am and at all times herein mentioned have been a citizen of the United States and a resident of the County of Los Angeles, over the age of eighteen years and not a party to nor interested in the within action; that my business address is 603 Kenneth Hahn Hall of Administration, City of Los Angeles, County of Los Angeles, State of California;

That on the 19th day of June 2009, I served the attached:

Documents: Los Angeles County Review of the Commission on State Mandates Draft Staff Analysis of the Redistricting: Senate and Congressional Districts Test Claim, *including a 1 page letter of Wendy L. Watanabe, dated June 18, 2009, an 11 page narrative and Exhibit 1 (28 pages), Exhibit 2 (5 pages), Exhibit 3 (5 pages) and Exhibit 4 (1 page), all pursuant to CSM-02-TC-50, now pending before the Commission on State Mandates.*

upon all Interested Parties listed on the attachment hereto and by


- by transmitting via facsimile the document(s) listed above to the fax number(s) set forth below on this date a FAX copy to the Commission on State Mandates and mailing originals to the Commission.
- by placing true copies original thereof enclosed in a sealed envelope addressed as stated on the attached mailing list.
- by placing the document(s) listed above in a sealed envelope with postage thereon fully prepaid, in the United States mail at Los Angeles, California, addressed as set forth below.
- by personally delivering the document(s) listed above to the person(s) as set forth below at the indicated address.

PLEASE SEE ATTACHED MAILING LIST

That I am readily familiar with the business practice of the Los Angeles County for collection and processing of correspondence for mailing with the United States Postal Service; and that the correspondence would be deposited within the United States Postal Service that same day in the ordinary course of business. Said service was made at a place where there is delivery service by the United States mail and that there is a regular communication by mail between the place of mailing and the place so addressed.

I declare under penalty of perjury that the foregoing is true and correct.

Executed this 19th day of June 2009, at Los Angeles, California.


Lorraine Hadden

Commission on State Mandates

Original List Date: 7/9/2003 Mailing Information: Draft Staff Analysis
Last Updated: 5/18/2009
List Print Date: 06/18/2009 **Mailing List**
Claim Number: 02-TC-50
Issue: Re-Districting: Senate and Congressional Districts

TO ALL PARTIES AND INTERESTED PARTIES:

Each commission mailing list is continuously updated as requests are received to include or remove any party or person on the mailing list. A current mailing list is provided with commission correspondence, and a copy of the current mailing list is available upon request at any time. Except as provided otherwise by commission rule, when a party or interested party files any written material with the commission concerning a claim, it shall simultaneously serve a copy of the written material on the parties and interested parties to the claim identified on the mailing list provided by the commission. (Cal. Code Regs., tit. 2, § 1181.2.)

Ms. Marianne O'Malley
Legislative Analyst's Office (B-29)
925 L Street, Suite 1000
Sacramento, CA 95814

Tel: (916) 319-8315
Fax: (916) 324-4281

Chief Consultant
Senate Elections, Reapportionment & Constitutional
California State Senate (E-22)
State Capitol, Room 2203
Sacramento, CA 95814

Tel: (916) 651-4106
Fax: (916) 445-2496

Mr. Jim Spano
State Controller's Office (B-08)
Division of Audits
300 Capitol Mall, Suite 518
Sacramento, CA 95814

Tel: (916) 323-5849
Fax: (916) 327-0832

Ms. Wendy Watanabe
County of Los Angeles
500 West Temple Street, Room 525
Los Angeles, CA 90012

Tel: (213) 974-8301
Fax: (213) 626-5427

Mr. Leonard Kaye
County of Los Angeles
Auditor-Controller's Office
500 W. Temple Street, Room 603
Los Angeles, CA 90012

Claimant
Tel: (213) 974-9791
Fax: (213) 617-8106

Mr. David Wellhouse
David Wellhouse & Associates, Inc.
9175 Kiefer Blvd, Suite 121
Sacramento, CA 95826

Tel: (916) 368-9244
Fax: (916) 368-5723

Mr. Robert Miyashiro Education Mandated Cost Network 1121 L Street, Suite 1060 Sacramento, CA 95814	Tel: (916) 446-7517 Fax: (916) 446-2011
Ms. Carla Castaneda Department of Finance (A-15) 915 L Street, 12th Floor Sacramento, CA 95814	Tel: (916) 445-3274 Fax: (916) 323-9584
Ms. Susan Geanacou Department of Finance (A-15) 915 L Street, Suite 1280 Sacramento, CA 95814	Tel: (916) 445-3274 Fax: (916) 449-5252
Ms. Ginny Brummels State Controller's Office (B-08) Division of Accounting & Reporting 3301 C Street, Suite 500 Sacramento, CA 95816	Tel: (916) 324-0256 Fax: (916) 323-6527
Mr. Glen Everroad City of Newport Beach 3300 Newport Blvd. P. O. Box 1768 Newport Beach, CA 92659-1768	Tel: (949) 644-3127 Fax: (949) 644-3339
Ms. Jolene Tollenaar MGT of America 455 Capitol Mall, Suite 600 Sacramento, CA 95814	Tel: (916) 712-4490 Fax: (916) 290-0121
Ms. Bonnie Ter Keurst County of San Bernardino Office of the Auditor/Controller-Recorder 222 West Hospitality Lane San Bernardino, CA 92415-0018	Tel: (909) 386-8850 Fax: (909) 386-8830
Ms. Hasmik Yaghobyan County of Los Angeles Auditor-Controller's Office 500 W. Temple Street, Room 603 Los Angeles, CA 90012	Tel: (213) 893-0792 Fax: (213) 617-8106
Ms. Donna Ferebee Department of Finance (A-15) 915 L Street, 11th Floor Sacramento, CA 95814	Tel: (916) 445-3274 Fax: (916) 323-9584

Chief Consultant

Assembly Elections and Redistricting Committee
California State Assembly
1020 N. Street, Room 152
Sacramento, CA 95814

Tel: (916) 319-2094

Fax: (916) 319-2194

Mr. Allan Burdick

MAXIMUS
3130 Kilgore Road, Suite 400
Rancho Cordova, CA 95670

Claimant Representative

Tel: (916) 471-5538

Fax: (916) 366-4838

Ms. Juliana F. Gmur

MAXIMUS
2380 Houston Ave
Clovis, CA 93611

Tel: (916) 485-8102

Fax: (916) 485-0111

Ms. Paula Higashi, Executive Director
Commission on State Mandates
980 Ninth Street, Suite 300
Sacramento, CA 95814

Tel. (916) 323-3562

Fax. (916) 445-0278

ORIGINALS

EXHIBIT J

Westlaw.

89 S.Ct. 1225

Page 1

394 U.S. 526, 89 S.Ct. 1225, 22 L.Ed.2d 519
(Cite as: 394 U.S. 526, 89 S.Ct. 1225)

▷

Briefs and Other Related Documents
Kirkpatrick v. Preisler, U.S. Mo. 1969.

Supreme Court of the United States
James C. KIRKPATRICK, Secretary of State of
Missouri, et al., Appellants,
v.

Paul W. PREISLER et al.
F. V. HEINKEL et al., Appellants,
v.

Paul W. PREISLER et al.
Nos. 30, 31.

Argued Jan. 13, 1969.

Decided April 7, 1969.

Rehearing Denied May 19, 1969. See 395 U.S. 917,
89 S.Ct. 1737.

Action respecting congressional reapportionment. On motion of defendant for approval of 1967 Missouri Redistricting Act and dismissal of the case, the three-judge United States District Court for the Western District of Missouri, Central Division, 279 F.Supp. 952, denied motion and probable jurisdiction was noted. The Supreme Court, Mr. Justice Brennan, held that Missouri congressional redistricting plan under which population variances ranged from 12,260 below to 13,542 above absolute population equality among its ten congressional districts did not satisfy the 'as nearly as practicable' constitutional standard where the population variances among the districts were not unavoidable, and Missouri failed to satisfactorily justify the population variances among the districts.

Affirmed.

Mr. Justice Harlan, Mr. Justice Stewart and Mr. Justice White dissented.

For dissenting opinion of Mr. Justice Harlan and Mr. Justice Stewart, see 394 U.S. 549, 89 S.Ct. 1239

For dissenting opinion of Mr. Justice White, see 394 U.S. 553, 89 S.Ct. 1241.

West Headnotes

[1] United States 393 ↪10

393 United States

393I Government in General

393k7 Congress

393k10 k. Apportionment of Representatives. Most Cited Cases

There is not a fixed numerical or percentage population variance small enough to be considered de minimis and to satisfy without question the constitutional standard that one man's vote in congressional election be, as nearly as is practicable, worth as much as another's. U.S.C.A.Const. art. 1, § 2.

[2] United States 393 ↪10

393 United States

393I Government in General

393k7 Congress

393k10 k. Apportionment of Representatives. Most Cited Cases

Whole thrust of the "as nearly as practicable" approach to the one man-one vote rule is inconsistent with adoption of fixed numerical standards which excuse population variances without regard to circumstances of each particular case. U.S.C.A.Const. art. 1, § 2.

[3] United States 393 ↪10

393 United States

393I Government in General

393k7 Congress

393k10 k. Apportionment of Representatives. Most Cited Cases

Extent to which equality in congressional district populations may practicably be achieved may differ from state to state and from district to district. U.S.C.A.Const. art. 1, § 2.

394 U.S. 526, 89 S.Ct. 1225, 22 L.Ed.2d 519
(Cite as: 394 U.S. 526, 89 S.Ct. 1225)

[4] United States 393 ↻10

393 United States
393I Government in General
393k7 Congress
393k10 k. Apportionment of Representatives. Most Cited Cases
Since equal representation for equal numbers of people is the fundamental goal for the House of Representatives, the "as nearly as practicable" standard requires that state make a good-faith effort to achieve precise mathematical equality; and unless population variances among congressional districts are shown to have resulted despite such effort, state must justify each variance no matter how small. U.S.C.A.Const. art. 1, § 2.

[5] United States 393 ↻10

393 United States
393I Government in General
393k7 Congress
393k10 k. Apportionment of Representatives. Most Cited Cases
Equal representation for equal numbers of people is a principle designed to prevent debasement of voting power and diminution of access to elected representatives and therefore constitutional command that state create congressional districts which provide equal representation for equal numbers of people permits only limited population variances which are unavoidable despite good-faith effort to achieve absolute equality, or for which justification is shown. U.S.C.A.Const. art. 1, § 2.

[6] United States 393 ↻10

393 United States
393I Government in General
393k7 Congress
393k10 k. Apportionment of Representatives. Most Cited Cases
Missouri congressional redistricting plan under which population variances ranged from 12,260 below to 13,542 above absolute population equality among its ten congressional districts did not satisfy the "as nearly as practicable" constitutional standard where the population variances among the districts were not unavoidable. U.S.C.A.Const. art.

1, § 2.

[7] United States 393 ↻10

393 United States
393I Government in General
393k7 Congress
393k10 k. Apportionment of Representatives. Most Cited Cases
Where Missouri congressional redistricting plan was attacked as being in violation of the one man-one vote principle, burden was on state to present acceptable reasons for the variation among the populations of the various districts. U.S.C.A.Const. art. 1, § 2.

[8] United States 393 ↻10

393 United States
393I Government in General
393k7 Congress
393k10 k. Apportionment of Representatives. Most Cited Cases
To accept population variances, large or small, in order to create congressional districts with specific interest orientations is antithetical to basic premise of constitutional command to provide equal representation for equal numbers of people. U.S.C.A.Const. art. 1, § 2.

[9] States 360 ↻27(5)

360 States
360II Government and Officers
360k24 Legislature
360k27 Legislative Districts and Apportionment
360k27(4) Equality of Representation and Discrimination
360k27(5) k. Population as Basis and Deviation Therefrom. Most Cited Cases (Formerly 360k27)
Neither history alone, nor economic or other source of group interests are permissible factors in attempting to justify disparities from population-based representation. U.S.C.A.Const. art. I, § 2.

[10] United States 393 ↻10

89 S.Ct. 1225

Page 3

394 U.S. 526, 89 S.Ct. 1225, 22 L.Ed.2d 519
(Cite as: 394 U.S. 526, 89 S.Ct. 1225)

393 United States
393I Government in General
393k7 Congress
393k10 k. Apportionment of
Representatives. Most Cited Cases
State of Missouri whose congressional redistricting plan provided for a difference between the least and most populous congressional district of more than 25,000 people and which contended that variances were necessary to avoid fragmenting areas with distinct economic and social interests failed to satisfactorily justify population variances among the districts. U.S.C.A.Const. art. 1, § 2; V.A.M.S. § 128.010 et seq.

[11] United States 393 ↪10

393 United States
393I Government in General
393k7 Congress
393k10 k. Apportionment of
Representatives. Most Cited Cases
Reasonableness of population differences in congressional redistricting plan under review will not be viewed in context of legislative interplay, and the constitutional standard requiring equality among congressional districts as nearly as practicable is a rule of practicability rather than political practicality, so that problems created by partisan politics cannot justify an apportionment which does not otherwise pass constitutional muster. U.S.C.A.Const. art. 1, § 2.

[12] United States 393 ↪10

393 United States
393I Government in General
393k7 Congress
393k10 k. Apportionment of
Representatives. Most Cited Cases
Population variances in congressional districts are not justified on ground they result from a state's attempt to avoid fragmenting political subdivision by drawing congressional district lines along existing county, municipal or other political subdivision boundaries. U.S.C.A.Const. art. 1, § 2.

[13] United States 393 ↪10

393 United States
393I Government in General
393k7 Congress
393k10 k. Apportionment of
Representatives. Most Cited Cases
Assuming, without deciding, that apportionment for congressional districts might be based on eligible voter population rather than total population, Missouri congressional redistricting plan would still be unacceptable where state made no attempt to ascertain number of eligible voters in each district and to apportion accordingly and at best made haphazard adjustments to a scheme based on total population. U.S.C.A.Const. art. 1, § 2; V.A.M.S. § 128.010 et seq.

[14] United States 393 ↪10

393 United States
393I Government in General
393k7 Congress
393k10 k. Apportionment of
Representatives. Most Cited Cases
Where shifts in projected population from date of last census can be predicted with a high degree of accuracy, state's congressional redistricting plan may properly consider such shifts, but in order to do so findings as to population trends must be thoroughly documented and applied throughout state in a systematic, not an ad hoc, manner. U.S.C.A.Const. art. 1, § 2.

[15] United States 393 ↪10

393 United States
393I Government in General
393k7 Congress
393k10 k. Apportionment of
Representatives. Most Cited Cases
Missouri congressional redistricting plan which contained unacceptable population variance fell short of standard required before taking into account shifts in population trends since last census, since there was no evidence that the General Assembly had adopted any policy of population projection in enacting statute. V.A.M.S. § 128.010 et seq.

[16] United States 393 ↪10

© 2007 Thomson/West. No Claim to Orig. U.S. Govt. Works.

89 S.Ct. 1225

Page 4

394 U.S. 526, 89 S.Ct. 1225, 22 L.Ed.2d 519
(Cite as: 394 U.S. 526, 89 S.Ct. 1225)

393 United States

393I Government in General

393k7 Congress

393k10 k. Apportionment of

Representatives. Most Cited Cases

Modern developments and improvements in transportation and communications make, for the most part, unconvincing those arguments for allowing population deviation in order to assure effective representation for sparsely settled areas and to prevent legislative district from becoming so large that availability of access of citizens to their representatives is impaired. U.S.C.A.Const. art. 1, § 2.

[17] United States 393 ←10

393 United States

393I Government in General

393k7 Congress

393k10 k. Apportionment of

Representatives. Most Cited Cases

Missouri could not justify unacceptable population deviations in congressional redistricting plan on the basis that deviations were the result of an attempt to insure geographical compactness of each congressional district where claim was based solely on unaesthetic appearance of map of congressional boundaries that would result from an attempt to effect some of the changes in district lines which would achieve greater equality. U.S.C.A.Const. art. 1, § 2.

****1227 *527** Thomas J. Downey, Jefferson City, Mo., and David Collins, Macon, Mo., for appellants. Irving Achtenberg, Kansas City, Mo., for appellees. Mr. Justice BRENNAN delivered the opinion of the Court.

In *Wesberry v. Sanders*, 376 U.S. 1, 84 S.Ct. 526, 11 L.Ed.2d 481 (1964), we held that '(w)hile it may not be possible (for the States) to draw congressional districts with mathematical precision,' *id.*, at 18, 84 S.Ct. at 535, Art. I, s 2, of the Constitution requires that 'as nearly as is practicable one man's vote in a congressional ***528** election is to be worth as much as another's.' *Id.*, at 7-8, 84 S.Ct. at 530. We are required in these cases to elucidate the 'as nearly as practicable' standard.

The Missouri congressional redistricting statute challenged in these cases resulted from that State's second attempt at congressional redistricting since *Wesberry* was decided. In 1965, a three-judge District Court for the Western District of Missouri declared that the Missouri congressional districting Act then in effect was unconstitutional under *Wesberry* but withheld any judicial relief 'until the Legislature of the State of Missouri has once more had an opportunity to deal with the problem * * *.' *Preisler v. Secretary of State of Missouri*, 238 F.Supp. 187, 191. Thereafter the General Assembly of Missouri enacted a redistricting statute, but this statute too was declared unconstitutional. The District Court, however, retained jurisdiction to review any further plan that might be enacted. *Preisler v. Secretary of State of Missouri*, 257 F.Supp. 953 (1966), *aff'd*, sub nom. *Kirkpatrick v. Preisler*, 385 U.S. 450, 87 S.Ct. 613, 17 L.Ed.2d 511 (1967). In 1967, the General Assembly enacted the statute under attack here, Mo.Rev.Stat., c. 128 (Cum.Supp.1967), and the Attorney General of Missouri moved in the District Court for a declaration sustaining the Act and an order dismissing the case.

Based on the best population data available to the legislature in 1967, the 1960 United States census figures, absolute population equality among Missouri's 10 congressional districts would mean a population of 431,981 in each district. The districts created by the 1967 Act, however, varied from this ideal within a range of 12,260 below it to 13,542 above it. The difference between the least and most populous districts was thus 25,802. In percentage terms, the most populous district was 3.13% ***529** above ****1228** the mathematical ideal, and the least populous was 2.84% below. ^{FN1}

FN1. The redistricting effected by the 1967 Act, based on a population of 4,319,813 according to the 1960 census, is as follows:

© 2007 Thomson/West. No Claim to Orig. U.S. Govt. Works.

394 U.S. 526, 89 S.Ct. 1225, 22 L.Ed.2d 519
(Cite as: 394 U.S. 526, 89 S.Ct. 1225)

District No.	Population.	% Variation From Ideal.
One	439,746	+1.80
Two	436,448	+1.03
Three	436,099	+0.95
Four	419,721	-2.84
Five	431,178	-0.19
Six	422,238	-2.26
Seven	436,769	+1.11
Eight	445,523	+3.13
Nine	428,223	-0.87
Ten	423,868	-1.88

Ideal population per district.	431,981
Average variation from ideal.	1.6%
Ratio of largest to smallest district.	1.06 to 1
Number of districts within 1.88% of ideal.	7
Population difference between largest and smallest districts.	25,802

The District Court found that the General Assembly had not in fact relied on the census figures but instead had based its plan on less accurate data. In addition, the District Court found that the General Assembly had rejected a redistricting plan submitted to it which provided for districts with smaller population variances among them. Finally, the District Court found that the simple device of

switching some counties from one district to another would have produced a plan with markedly reduced variances among districts. Based on these findings, the District Court, one judge dissenting, held that the 1967 Act did not meet the constitutional standard of equal representation for equal numbers of people 'as nearly as practicable,' and that the State had failed to make any acceptable justification for the variances. 279 F.Supp. 952 (1967). We noted *530 probable jurisdiction but stayed the

394 U.S. 526, 89 S.Ct. 1225, 22 L.Ed.2d 519
(Cite as: 394 U.S. 526, 89 S.Ct. 1225)

District Court's judgment pending appeal and expressly authorized the State 'to conduct the 1968 congressional elections under and pursuant to (the) 1967 * * * Act * * *.' 390 U.S. 939, 88 S.Ct. 1053, 19 L.Ed.2d 1129 (1968). We affirm.

Missouri's primary argument is that the population variances among the districts created by the 1967 Act are so small that they should be considered de minimis and for that reason to satisfy the 'as nearly as practicable' limitation and not to require independent justification. Alternatively, Missouri argues that justification for the variances was established in the evidence: it is contended that the General Assembly provided for variances out of legitimate regard for such factors as the representation of distinct interest groups, the integrity of county lines, the compactness of districts, the population trends within the State, the high proportion of military personnel, college students, and other nonvoters in some districts, and the political realities of 'legislative interplay.'

I.

[1][2][3][4] We reject Missouri's argument that there is a fixed numerical or percentage population variance small enough to be considered de minimis and to satisfy without question the 'as nearly as practicable' standard. The whole thrust of the 'as nearly as practicable' approach is inconsistent with adoption of fixed numerical standards which excuse population variances without regard to the circumstances of each particular case. The extent to which equality may practicably be achieved may differ from State to State and from district to district. Since 'equal representation for equal numbers of people (is) the fundamental goal for the *1229House of Representatives,' *Wesberry v. Sanders*, supra, at 18, 84 S.Ct. at 535, the 'as nearly as practicable' standard requires that the State make a good-faith effort to achieve precise mathematical *531 equality. See *Reynolds v. Sims*, 377 U.S. 533, 577, 84 S.Ct. 1362, 1389, 12 L.Ed.2d 506 (1964). Unless population variances among congressional districts are shown to have resulted despite such effort, the State must justify each variance, no matter how small.

There are other reasons for rejecting the de minimis approach. We can see no nonarbitrary way to pick a cutoff point at which population variances suddenly become de minimis. Moreover, to consider a certain range of variances de minimis would encourage legislators to strive for the range rather than for equality as nearly as practicable. The District Court found, for example, that at least one leading Missouri legislator deemed it proper to attempt to achieve a 2% level of variance rather than to seek population equality.

[5] Equal representation for equal numbers of people is a principle designed to prevent debasement of voting power and diminution of access to elected representatives. Toleration of even small deviations detracts from these purposes. Therefore, the command of Art. I s 2, that States create congressional districts which provide equal representation for equal numbers of people permits only the limited population variances which are unavoidable despite a good-faith effort to achieve absolute equality, or for which justification is shown.

[6] Clearly, the population variances among the Missouri congressional districts were not unavoidable. Indeed, it is not seriously contended that the Missouri Legislature came as close to equality as it might have come. The District Court found that, to the contrary, in the two reapportionment efforts of the Missouri Legislature since *Wesberry* 'the leadership of both political parties in the Senate and the House were given nothing better to work with than a makeshift bill produced by what has been candidly recognized to be no more than * * * an expedient political compromise.' 279 F.Supp., at 966. Legislative*532 proponents of the 1967 Act frankly conceded at the District Court hearing that resort to the simple device of transferring entire political subdivisions of known population between contiguous districts would have produced districts much closer to numerical equality. The District Court found, moreover, that the Missouri Legislature relied on inaccurate data in constructing the districts, and that it rejected without consideration a plan which would have markedly reduced population variances among the districts. Finally, it is simply

394 U.S. 526, 89 S.Ct. 1225, 22 L.Ed.2d 519
(Cite as: 394 U.S. 526, 89 S.Ct. 1225)

inconceivable that population disparities of the magnitude found in the Missouri plan were unavoidable.^{FN2} The New York apportionment plan of regions divided into districts of almost absolute population equality described in *Wells v. Rockefeller*, post, at 394 U.S. 542, 89 S.Ct. 1234, 1236-1237, 22 L.Ed.2d 535, provides striking evidence that a state legislature which tries can achieve almost complete numerical equality among all the State's districts. In sum, 'it seems quite obvious that the State could have come much closer to providing districts of equal population than it did.' **1230 *Swann v. Adams*, 385 U.S. 440, 445, 87 S.Ct. 569, 573, 17 L.Ed.2d 501 (1967).

FN2. Contrary to appellants' assertion, we have not sustained the constitutionality of any congressional districting plan with population variances of the magnitude found in the Missouri plan. In *Connor v. Johnson*, 386 U.S. 483, 87 S.Ct. 1174, 18 L.Ed.2d 224 (1967), the only issue presented to this Court was whether the districting plan involved racial gerrymandering. *Alton v. Tawes*, 384 U.S. 315, 86 S.Ct. 1590, 16 L.Ed.2d 586 (1966), and *Kirk v. Gong*, 389 U.S. 574, 88 S.Ct. 695, 19 L.Ed.2d 784 (1968), involved situations where the lower courts themselves had reapportioned the districts on an emergency basis, and our affirmances were based on agreement with the use of the plans in that the circumstance, and not on any view that the plans in question achieved equality as nearly as practicable. DB (7) We therefore turn to the question whether the record establishes any legally acceptable justification for the population variances. It was the burden of the State 'to present * * * acceptable reasons for the variations among the populations of the various * * * districts * * *.' *Swann v. Adams*, supra, at 443-444, 87 S.Ct. at 572.

[7] We therefore turn to the question whether the record establishes any legally acceptable justification for the population variances. It was the

burden of the State 'to present * * * acceptable reasons for the variations among the populations of the various * * * districts. * * * *Swann v. Adams*, supra, at 443-444, 87 S.Ct. at 572.

*533 II.

We agree with the District Court that Missouri has not satisfactorily justified the population variances among the districts.

[8][9][10] Missouri contends that variances were necessary to avoid fragmenting areas with distinct economic and social interests and thereby diluting the effective representation of those interests in Congress. But to accept population variances, large or small, in order to create districts with specific interest orientations is antithetical to the basic premise of the constitutional command to provide equal representation for equal numbers of people. ' (N)either history alone, nor economic or other sorts of group interests, are permissible factors in attempting to justify disparities from population-based representation. Citizens, not history or economic interests, cast votes.' *Reynolds v. Sims*, supra, at 579-580, 84 S.Ct. at 1391. See also *Davis v. Mann*, 377 U.S. 678, 692, 84 S.Ct. 1441, 1448, 12 L.Ed.2d 609 (1964).

[11] We also reject Missouri's argument that '(t)he reasonableness of the population differences in the congressional districts under review must * * * be viewed in the context of legislative interplay. The legislative leaders all testified that the act in question was in their opinion a reasonable legislative compromise. * * * It must be remembered * * * that practical political problems are inherent in the enactment of congressional reapportionment legislation.'^{FN3} We agree with the District Court that 'the rule is one of 'practicability' rather than political 'practicality.' " 279 F.Supp., at 989. Problems created by partisan politics cannot justify an apportionment which does not otherwise pass constitutional muster.

FN3. Brief for Appellants 37-38.

394 U.S. 526, 89 S.Ct. 1225, 22 L.Ed.2d 519
(Cite as: 394 U.S. 526, 89 S.Ct. 1225)

[12] Similarly, we do not find legally acceptable the argument that variances are justified if they necessarily result from a State's attempt to avoid fragmenting political *534 subdivisions by drawing congressional district lines along existing county, municipal, or other political subdivision boundaries. The State's interest in constructing congressional districts in this manner, it is suggested, is to minimize the opportunities for partisan gerrymandering. But an argument that deviations from equality are justified in order to inhibit legislators from engaging in partisan gerrymandering^{FN4} is no more than a variant of the argument, already rejected, that considerations of practical politics can justify population disparities.

FN4. It is dubious in any event that the temptation to gerrymander would be much inhibited, since the legislature would still be free to choose which of several subdivisions, all with their own political complexion, to include in a particular congressional district. Besides, opportunities for gerrymandering are greatest when there is freedom to construct unequally populated districts. '(T)he artistry of the political cartographer is put to its highest test when he must work with constituencies of equal population. At such times, his skills can be compared to those of a surgeon, for both work under fixed and arduous rules. However, if the mapmaker is free to allocate varying populations to different districts, then the butcher's cleaver replaces the scalpel; and the results reflect sharply the difference in the method of operation.' A. Hacker, *Congressional Districting* 59 (1964 rev. ed.).

[13] Missouri further contends that certain population variances resulted from the legislature's taking account of the fact that the percentage of eligible **1231 voters among the total population differed significantly from district to district—some districts contained disproportionately large numbers of military personnel stationed at bases maintained by the Armed Forces and students in attendance at

universities or colleges. There may be a question whether distribution of congressional seats except according to total population can ever be permissible under Art. I, s 2. But assuming without deciding that apportionment may be based on eligible voter population rather than total population, the Missouri plan is still unacceptable. Missouri made no attempt to ascertain the *535 number of eligible voters in each district and to apportion accordingly. At best it made haphazard adjustments to a scheme based on total population: overpopulation in the Eighth District was explained away by the presence in that district of a military base and a university; no attempt was made to account for the presence of universities in other districts or the disproportionate numbers of newly arrived and short-term residents in the City of St. Louis. Even as to the Eighth District, there is no indication that the excess population allocated to that district corresponds to the alleged extraordinary additional numbers of noneligible voters there.

[14][15] Missouri also argues that population disparities between some of its congressional districts result from the legislature's attempt to take into account projected population shifts. We recognize that a congressional districting plan will usually be in effect for at least 10 years and five congressional elections. Situations may arise where substantial population shifts over such a period can be anticipated. Where these shifts can be predicted with a high degree of accuracy, States that are redistricting may properly consider them. By this we mean to open no avenue for subterfuge. Findings as to population trends must be thoroughly documented and applied throughout the State in a systematic, not an ad hoc, manner. Missouri's attempted justification of the substantial underpopulation in the Fourth and Sixth Districts falls far short of this standard. The District Court found 'no evidence * * * that the * * * General Assembly adopted any policy of population projection in devising Districts 4 and 6, or any other district, in enacting the 1967 Act.' 279 F.Supp., at 983.

[16][17] Finally, Missouri claims that some of the deviations from equality were a consequence of the legislature's attempt to ensure that each congressional district would be geographically

394 U.S. 526, 89 S.Ct. 1225, 22 L.Ed.2d 519
(Cite as: 394 U.S. 526, 89 S.Ct. 1225)

compact. However, in *536 *Reynolds v. Sims*, supra, at 580, 84 S.Ct. at 1391, we said, 'Modern developments and improvements in transportation and communications make rather hollow, in the mid-1960's, most claims that deviations from population-based representation can validly be based solely on geographical considerations. Arguments for allowing such deviations in order to insure effective representation for sparsely settled areas and to prevent legislative districts from becoming so large that the availability of access of citizens to their representatives is impaired are today, for the most part, unconvincing.' In any event, Missouri's claim of compactness is based solely upon the unaesthetic appearance of the map of congressional boundaries that would result from an attempt to effect some of the changes in district lines which, according to the lower court, would achieve greater equality. A State's preference for pleasingly shaped districts can hardly justify population variances.

Affirmed.

Mr. Justice FORTAS, concurring.

I concur in the judgment of the Court in these cases, but I cannot subscribe to the standard of near-perfection which the Court announces as obligatory upon state legislatures facing the difficult problem of reapportionment for congressional elections.

**1232 In *Wesberry v. Sanders*, 376 U.S. 1, 84 S.Ct. 526, 11 L.Ed.2d 481 (1964), this Court recognized that 'it may not be possible to draw congressional districts with mathematical precision,' and it held that the Constitution requires that they be drawn so that, 'as nearly as is practicable,' each representative *537 should cast a vote on behalf of the same number of people.

The Court now not only interprets 'as nearly as practicable' to mean that the State is required to 'make a good-faith effort to achieve precise mathematical equality,' but it also requires that any remaining population disparities 'no matter how small,' be justified. It then proceeds to reject, seriatim, every type of justification that has been-possibly, every one that could be-advanced.

I agree that the state legislatures should be required to make 'a good-faith effort to achieve' a result that allocates the population or the residents ^{FN1} of the State in roughly equal numbers to each district, based upon some orderly and objective method.^{FN2} In my view, the State could properly arrive at figures for current population by taking the latest census returns and making modifications to allow for population movements since the last census (which the Court seems to find acceptable). It could also, in my opinion, discount the census figures to take account of the presence of significant transient or nonresident population in particular areas (an adjustment as to which the Court indicates doubt). If the State should proceed on some appropriate population*538 basis such as I have suggested, producing approximately equal districts, trial courts, in my judgment, would be justified in declining to disapprove the result merely because of small disparities, in the absence of evidence of gerrymandering-the deliberate and arbitrary distortion of district boundaries and populations for partisan or personal political purposes.

FN1. I would find it constitutionally entirely acceptable for a State to base its apportionment on numbers of residents, rather than total population, in each district at the time the districts are established. This would permit adjustments to take account, for example, of distortions resulting from large numbers of nonresidents at military installations or colleges in an area.

FN2. In *Avery v. Midland County*, 390 U.S. 474, 495, 88 S.Ct. 1114, 1125, 20 L.Ed.2d 45 (1968), I argued in a dissenting opinion that consideration of disparate local interests might be appropriate with respect to defining certain types of local government units exercising limited governmental powers. I noted there, however, that the same factors could not justify departing from the one man, one vote theory in state legislatures-or, I might now add, congressional districts-because of the general and basic nature of the

394 U.S. 526, 89 S.Ct. 1225, 22 L.Ed.2d 519
(Cite as: 394 U.S. 526, 89 S.Ct. 1225)

function performed.

In considering whether the State has 'approximated' an equal division and allocation of the population, I sympathize with the majority's view that a de minimis rule of allowable disparities tends to demean in theory and in practice the constitutional objective because it suggests that it is not necessary even to aim at equality. On the other hand, to reject de minimis as a statement of the limits on the rule of equality should not lead us to toss aside the wise recognition of the inscrutability of fact and the imperfection of man which is implicit in the Wesberry standard: 'as nearly as practicable.' This phrase does not refer merely to arithmetical possibilities. Arithmetically, it is possible to achieve division of a State into districts of precisely equal size, as measured by the decennial census or any other population base. To carry out this theoretical possibility, however, a legislature might have to ignore the boundaries of common sense, running the congressional district line down the middle of the corridor of an apartment house or even dividing the residents of a single-family house between two districts. The majority opinion does not suggest so extreme a practical application of its teaching, and I mention it only because the example may dramatize the fallacy of inflexible insistence **1233 upon mathematical exactness, with no tolerance for reality.

Whatever might be the merits of insistence on absolute equality if it could be attained, the majority's pursuit of precision is a search for a will-o'-the-wisp. The fact is that any solution to the apportionment and districting *539 problem is at best an approximation because it is based upon figures which are always to some degree obsolete. No purpose is served by an insistence on precision which is unattainable because of the inherent imprecisions in the population data on which districting must be based. The base to which Missouri's legislature should have adhered precisely, according to the majority, is the 1960 decennial census. The legislature's plan here under review was enacted in 1967. Assuming perfect precision for the 1960 census when taken,^{FN3} by 1967, because of the movement of population within the State as *540 well as in-and-out

migration, substantial disparities had arisen between the real distribution of population in the State and that reflected in the 1960 census base here so zealously protected by the Court.^{FN4}

FN3. The basic enumeration error in the census—that is the variation which would be observed between successive enumerations of the same area—is very low. Second surveys of selected areas, conducted by specially trained enumerators, produced counts varying by only about 1% for the whole population from the counts of the regular enumerators. For particular groups in the population, the variance was significantly larger. See U.S. Bureau of the Census, Evaluation and Research Program of the U.S. Censuses of Population and Housing, 1960, 'Accuracy of Data on Population Characteristics as Measured by Re-interviews,' Ser. ER-60, No. 4 (1964), Table 24, p. 22.

Far more significant than variations between successive enumerations are errors—virtually all undercountings—which are produced by the inherent limitations of the enumerating system. A Census Bureau estimate indicates that the 1960 census counted only 96.9% of the whole population, 3.1% of the people not being found and counted by the enumerators. Undercounting was not evenly distributed over the whole population. Instead, members of certain groups, notably young adult Negroes, were far more likely to be missed by the enumerators. For nonwhites in all age groups the census was estimated to understate the actual population by 9.5%. For young adult Negro males undercounting reached nearly 20% for some five-year age groups. See generally, Siegel, Completeness of Coverage of the Nonwhite Population in the 1960 Census and Current Estimates, and Some Implications, Report, Conference on Social Statistics and the City (Washington, D.C., June 22-23, 1967) 13 (Heer ed., 1968). Because the heavily undercounted groups are not evenly distributed over the country, the differential rates of undercounting produce divergences between the actual relative populations of particular areas and those indicated by the census.

394 U.S. 526, 89 S.Ct. 1225, 22 L.Ed.2d 519
(Cite as: 394 U.S. 526, 89 S.Ct. 1225)

FN4. The Census Bureau has estimated that of Missouri's 114 counties, 50 lost population between 1960 and 1966, while 64 gained. The independent city of St. Louis lost 57,900, or 7.7%; St. Louis County gained 146,000 or 20.8%. Outside St. Louis City and County, the absolute change ranged from a 22,100 increase in St. Charles County to a 7,100 decrease in Dunklin County. The percentage change ranged from a 41.7% increase in St. Charles County to a 21.4% decrease in Holt County. Estimates of the Population of Counties: July 1, 1966 (Report No. 3), Current Population Reports, Population Estimates, Ser. P-25, No. 407 (Bureau of the Census, October 10, 1968) 11-13.

Nothing that I have said should be taken as indicating that I do not believe that the Wesberry standard requires a high degree of correspondence between the demonstrated population or residence figures and the district divisions. Nor would I fix, at least at this relatively early stage of the reapportionment effort, a percentage figure for permissible variation.^{FN5}

FN5. Cf. *Reynolds v. Sims*, 377 U.S. 533, 578, 84 S.Ct. 1362, 1390, 12 L.Ed.2d 506 (1964):

'For the present, we deem it expedient not to attempt to spell out any precise constitutional tests. What is marginally permissible in one State may be unsatisfactory in another, depending on the particular circumstances of the case. Developing a body of doctrine on a case-by-case basis appears to us to provide the most satisfactory means of arriving at detailed constitutional requirements in the area of state legislative apportionment.'

**1234 In the present cases, however, I agree that the judgment of the District Court should be affirmed. The history of this reapportionment and of the legislature's failure to comply with the plain and patient directions of the three-judge District Court and the failure of the legislature to use either accurate 1960 census figures or other systematically obtained figures for all the districts-these factors

strongly support the District Court's refusal *541 to accept the Missouri plan. It is true that on the average, there was only a 1.6% variation from what the majority quaintly calls the 'ideal' (meaning the 1960 census figures) and in only three of the 10 districts was there a variation of 2% or more, and it is also true that there is no finding of gerrymandering. But regardless of the possibility that variances within this range might in some situations be considered tolerable within Wesberry's standard, I agree that we should sustain the District Court's rejection of the plan in light of the history of the cases and the record of the plan's preparation.

U.S.Mo. 1969.
Kirkpatrick v. Preisler
394 U.S. 526, 89 S.Ct. 1225, 22 L.Ed.2d 519

Briefs and Other Related Documents (Back to top)

- 1968 WL 129395 (Appellate Brief) Appellees' Brief on the Merits (Jun. 29, 1968) Original Image of this Document (PDF)
- 1968 WL 112608 (Appellate Brief) Brief of Appellants F. V. Heinkel, et al. (May. 09, 1968)
- 1968 WL 112609 (Appellate Brief) Appellants' Brief in Opposition to Motion to Affirm. (Feb. 26, 1968)

END OF DOCUMENT

Westlaw.

84 S.Ct. 1362

Page 1

377 U.S. 533, 84 S.Ct. 1362, 12 L.Ed.2d 506
(Cite as: 377 U.S. 533, 84 S.Ct. 1362)

▷

Briefs and Other Related Documents

Reynolds v. Sims, U.S. Ala. 1964.

Supreme Court of the United States

B. A. REYNOLDS, etc., et al., Appellants,

v.

M. O. SIMS et al.

David J. VANN and Robert S. Vance, Appellants,

v.

Agnes BAGGETT, Secretary of State of Alabama
et al.

John W. McCONNELL, Jr., et al., Appellants,

v.

Agnes BAGGETT, Secretary of State of Alabama
et al.

Nos. 23, 27, 41.

Argued Nov. 13, 1963.

Decided June 15, 1964.

Rehearing Denied Oct. 12, 1964.

See 85 S.Ct. 12, 13.

Alabama legislative apportionment cases. The three-judge United States District Court for the Middle District of Alabama, 208 F.Supp. 431, gave its decision, and appeals were taken. The Supreme Court, Mr. Chief Justice Warren, held that the existing and two legislatively proposed plans for apportionment of seats in the two houses of the Alabama Legislature are invalid under the Equal Protection Clause in that the apportionment is not on a population basis and is completely lacking in rationality.

Affirmed and remanded.

Mr. Justice Harlan dissented.

West Headnotes

[1] Constitutional Law 92 ↪68(3)

92 Constitutional Law

92III Distribution of Governmental Powers and Functions

92III(B) Judicial Powers and Functions

92k68 Political Questions

92k68(3) k. Apportionment and Election of Members of Legislature. Most Cited Cases

Plaintiffs in Alabama legislative reapportionment case had no effective political remedy to obtain relief.

[2] Constitutional Law 92 ↪225.2(1)

92 Constitutional Law

92XI Equal Protection of Laws

92k225.2 Regulations Affecting Political Rights

92k225.2(1) k. In General. Most Cited Cases

Elections 144 ↪11

144 Elections

144I Right of Suffrage and Regulation Thereof in General

144k11 k. Operation of Provisions of Constitution of United States. Most Cited Cases
The Constitution of United States protects right of all qualified citizens to vote, in state as well as in federal elections. U.S.C.A.Const. Amends. 14, 15, 17, 19, 23, 24.**[3] Elections 144** ↪15

144 Elections

144I Right of Suffrage and Regulation Thereof in General

144k14 Power to Restrict or Extend

144k15 k. In General. Most Cited Cases

The right to vote can neither be denied outright, nor can it be destroyed by alteration of ballots, nor diluted by ballot-box stuffing.

[4] Elections 144 ↪1

144 Elections

© 2007 Thomson/West. No Claim to Orig. U.S. Govt. Works.

377 U.S. 533, 84 S.Ct. 1362, 12 L.Ed.2d 506
(Cite as: 377 U.S. 533, 84 S.Ct. 1362)

144I Right of Suffrage and Regulation Thereof
in General

144k1 k. Nature and Source of Right. Most
Cited Cases
Qualified voters in a state have a right to cast their
ballots and to have them counted.

[5] Elections 144 ↪15

144 Elections

144I Right of Suffrage and Regulation Thereof
in General

144k14 Power to Restrict or Extend

144k15 k. In General. Most Cited Cases

The right to vote freely for candidate of one's
choice is of the essence of democratic society, and
any restrictions on that right strike at heart of
representative government.

[6] Elections 144 ↪15

144 Elections

144I Right of Suffrage and Regulation Thereof
in General

144k14 Power to Restrict or Extend

144k15 k. In General. Most Cited Cases

The right of suffrage can be denied by debasement
or dilution of weight of citizen's vote just as
effectively as by wholly prohibiting the free
exercise of the franchise.

[7] States 360 ↪27(4.1)

360 States

360II Government and Officers

360k24 Legislature

360k27 Legislative Districts and

Apportionment

360k27(4) Equality of Representation
and Discrimination

360k27(4.1) k. In General. Most

Cited Cases

(Formerly 360k27(4), 360k27)

The fundamental principle of representative
government in this country is one of equal
representation for equal numbers of people, without
regard to race, sex, economic status, or place of
residence within a state.

[8] Constitutional Law 92 ↪225.3(4)

92 Constitutional Law

92XI Equal Protection of Laws

92k225.2 Regulations Affecting Political
Rights

92k225.3 Equality of Voting Power; “
One Man, One Vote”

92k225.3(2) Electoral Districts

92k225.3(4) k. Equality of
Representation, and Discrimination. Most Cited
Cases

(Formerly 92k225(1))

A predominant consideration in determining
whether state's legislative apportionment scheme
constitutes an invidious discrimination violative of
rights asserted under Equal Protection Clause is that
rights allegedly impaired are individual and
personal in nature. U.S.C.A.Const. Amend. 14.

[9] Constitutional Law 92 ↪225.3(4)

92 Constitutional Law

92XI Equal Protection of Laws

92k225.2 Regulations Affecting Political
Rights

92k225.3 Equality of Voting Power; “
One Man, One Vote”

92k225.3(2) Electoral Districts

92k225.3(4) k. Equality of
Representation, and Discrimination. Most Cited
Cases

(Formerly 92k225(1))

In a state legislative apportionment case, the
judicial focus must be concentrated upon
ascertaining whether there has been any
discrimination against certain of the state's citizens
which constitutes an impermissible impairment of
their constitutionally protected right to vote.
U.S.C.A.Const. Amend. 14.

[10] Elections 144 ↪1

144 Elections

144I Right of Suffrage and Regulation Thereof
in General

144k1 k. Nature and Source of Right. Most
Cited Cases

84 S.Ct. 1362

Page 3

377 U.S. 533, 84 S.Ct. 1362, 12 L.Ed.2d 506
(Cite as: 377 U.S. 533, 84 S.Ct. 1362)

Elections 144 ↪15

144 Elections

144I Right of Suffrage and Regulation Thereof
in General

144k14 Power to Restrict or Extend

144k15 k. In General. Most Cited Cases

The right of suffrage is a fundamental matter in a free and democratic society; since right to exercise franchise in free and unimpaired manner is preservative of other basic civil and political rights any alleged infringement of right of citizens to vote must be carefully and meticulously scrutinized. U.S.C.A.Const. Amend. 14.

[11] Elections 144 ↪5

144 Elections

144I Right of Suffrage and Regulation Thereof
in General

144k2 Power to Confer and Regulate

144k5 k. State Legislatures. Most Cited

Cases

State election systems should be designed to give approximately equal weight to each vote cast.

[12] Constitutional Law 92 ↪211(1)

92 Constitutional Law

92XI Equal Protection of Laws

92k211 Nature and Scope of Prohibitions in
General

92k211(1) k. In General; Discrimination.

Most Cited Cases

(Formerly 92k211)

The constitution forbids sophisticated as well as simple-minded modes of discrimination. U.S.C.A.Const. Amend. 14.

[13] Constitutional Law 92 ↪225.3(6)

92 Constitutional Law

92XI Equal Protection of Laws

92k225.2 Regulations Affecting Political
Rights

92k225.3 Equality of Voting Power; “
One Man, One Vote”

92k225.3(2) Electoral Districts

92k225.3(6) k. Population as Basis

and Deviation Therefrom. Most Cited Cases
(Formerly 92k225(1))

Vote-diluting discrimination cannot be accomplished through device of districts containing widely varied numbers of inhabitants. U.S.C.A.Const. Amend. 14.

[14] Constitutional Law 92 ↪225.3(6)

92 Constitutional Law

92XI Equal Protection of Laws

92k225.2 Regulations Affecting Political
Rights

92k225.3 Equality of Voting Power; “
One Man, One Vote”

92k225.3(2) Electoral Districts

92k225.3(6) k. Population as Basis
and Deviation Therefrom. Most Cited Cases
(Formerly 92k225(1))

A voting regulation which discriminates against residents of populous counties in state in favor of rural sections lacks the equality to which the exercise of political rights is entitled under the Fourteenth Amendment. U.S.C.A.Const. Amend. 14

[15] States 360 ↪27(4.1)

360 States

360II Government and Officers

360k24 Legislature

360k27 Legislative Districts and
Apportionment

360k27(4) Equality of Representation
and Discrimination

360k27(4.1) k. In General. Most
Cited Cases

(Formerly 360k27(4), 360k27)

Each citizen has an inalienable right to full and effective participation in political processes of his state's legislative bodies; full and effective participation requires that each citizen has an equally effective voice in election of members of his state legislature.

[16] States 360 ↪24.1

360 States

360II Government and Officers

© 2007 Thomson/West. No Claim to Orig. U.S. Govt. Works.

377 U.S. 533, 84 S.Ct. 1362, 12 L.Ed.2d 506
(Cite as: 377 U.S. 533, 84 S.Ct. 1362)

360k24 Legislature

360k24.1 k. In General. Most Cited Cases

(Formerly 360k24)

Legislatures should be bodies which are collectively responsive to the popular will.

[17] Constitutional Law 92 ¶209

92 Constitutional Law

92XI Equal Protection of Laws

92k209 k. Constitutional Guaranties in General. Most Cited Cases

The concept of equal protection has been traditionally viewed as requiring the uniform treatment of persons standing in the same relation to the governmental action questioned or challenged. U.S.C.A.Const. Amend. 14.

[18] States 360 ¶27(4.1)

360 States

360II Government and Officers

360k24 Legislature

360k27 Legislative Districts and Apportionment

360k27(4) Equality of Representation and Discrimination

360k27(4.1) k. In General. Most Cited Cases

(Formerly 360k27(4), 360k27)

The achieving of fair and effective representation for all citizens is the basic aim of legislative apportionment.

[19] Constitutional Law 92 ¶225.3(1)

92 Constitutional Law

92XI Equal Protection of Laws

92k225.2 Regulations Affecting Political Rights

92k225.3 Equality of Voting Power; "One Man, One Vote"

92k225.3(1) k. In General. Most Cited Cases

(Formerly 92k225(1))

The Equal Protection Clause guarantees the opportunity for equal participation by all voters in the election of state legislators; diluting the weight of votes because of place of residence impairs basic

constitutional rights under the Fourteenth Amendment. U.S.C.A.Const. Amend. 14.

[20] Constitutional Law 92 ¶67

92 Constitutional Law

92III Distribution of Governmental Powers and Functions

92III(B) Judicial Powers and Functions

92k67 k. Nature and Scope in General. Most Cited Cases

A denial of constitutionally protected rights demands judicial protection.

[21] Federal Courts 170B ¶6

170B Federal Courts

170BI Jurisdiction and Powers in General

170BI(A) In General

170Bk3 Jurisdiction in General; Nature and Source

170Bk6 k. State or Federal Matters. Most Cited Cases

(Formerly 106k262.4(1))

When a state exercises power wholly within domain of state interest, it is insulated from federal judicial review; but such insulation is not carried over when state power is used as an instrument for circumventing a federally protected right.

[22] Elections 144 ¶15

144 Elections

144I Right of Suffrage and Regulation Thereof in General

144k14 Power to Restrict or Extend

144k15 k. In General. Most Cited Cases
The fact that an individual lives here or there is not a legitimate reason for over-weighting or diluting the efficacy of his vote.

[23] Constitutional Law 92 ¶225.3(2.1)

92 Constitutional Law

92XI Equal Protection of Laws

92k225.2 Regulations Affecting Political Rights

92k225.3 Equality of Voting Power; "One Man, One Vote"

84 S.Ct. 1362

Page 5

377 U.S. 533, 84 S.Ct. 1362, 12 L.Ed.2d 506
(Cite as: 377 U.S. 533, 84 S.Ct. 1362)

92k225.3(2) Electoral Districts

92k225.3(2.1) k. In General. Most

Cited Cases

(Formerly 92k225.3(2), 92k225(1))

State legislative malapportionment is constitutionally impermissible under the Equal Protection Clause. U.S.C.A.Const. Amend. 14.

[24] States 360 ↪27(5)

360 States

360II Government and Officers

360k24 Legislature

360k27 Legislative Districts and Apportionment

360k27(4) Equality of Representation and Discrimination

360k27(5) k. Population as Basis and Deviation Therefrom. Most Cited Cases

(Formerly 360k27)

Population is the starting point for consideration and the controlling criterion for judgment in legislative apportionment controversies.

[25] Constitutional Law 92 ↪225.3(4)

92 Constitutional Law

92XI Equal Protection of Laws

92k225.2 Regulations Affecting Political Rights

92k225.3 Equality of Voting Power; "One Man, One Vote"

92k225.3(2) Electoral Districts

92k225.3(4) k. Equality of Representation, and Discrimination. Most Cited Cases

(Formerly 92k225(1))

The Equal Protection Clause demands no less than substantially equal state legislative representation for all citizens, of all places as well as of all races. U.S.C.A.Const. Amend. 14.

[26] Constitutional Law 92 ↪225.3(9)

92 Constitutional Law

92XI Equal Protection of Laws

92k225.2 Regulations Affecting Political Rights

92k225.3 Equality of Voting Power; "

One Man, One Vote"

92k225.3(2) Electoral Districts

92k225.3(9) k. Application to

Bicameral Legislature; Federal Analogy. Most Cited Cases

(Formerly 92k225(1))

The Equal Protection Clause requires that seats in both houses of bicameral state legislature must be apportioned on population basis. U.S.C.A.Const. Amend. 14.

[27] Constitutional Law 92 ↪225.3(1)

92 Constitutional Law

92XI Equal Protection of Laws

92k225.2 Regulations Affecting Political Rights

92k225.3 Equality of Voting Power; "One Man, One Vote"

92k225.3(1) k. In General. Most Cited Cases

(Formerly 92k225(1))

An individual's right to vote for state legislators is unconstitutionally impaired when its weight is in a substantial fashion diluted when compared with votes of citizens living in other parts of the state. U.S.C.A.Const. Amend. 14.

[28] Constitutional Law 92 ↪225.3(6)

92 Constitutional Law

92XI Equal Protection of Laws

92k225.2 Regulations Affecting Political Rights

92k225.3 Equality of Voting Power; "One Man, One Vote"

92k225.3(2) Electoral Districts

92k225.3(6) k. Population as Basis and Deviation Therefrom. Most Cited Cases (Formerly 92k225(1))

States 360 ↪27(5)

360 States

360II Government and Officers

360k24 Legislature

360k27 Legislative Districts and Apportionment

360k27(4) Equality of Representation

© 2007 Thomson/West. No Claim to Orig. U.S. Govt. Works.

377 U.S. 533, 84 S.Ct. 1362, 12 L.Ed.2d 506
(Cite as: 377 U.S. 533, 84 S.Ct. 1362)

and Discrimination

360k27(5) k. Population as Basis
and Deviation Therefrom. Most Cited Cases
(Formerly 360k27)

The existing and two legislatively proposed plans for apportionment of seats in the two houses of the Alabama Legislature are invalid under Equal Protection Clause in that the apportionment is not on a population basis and is completely lacking in rationality. U.S.C.A.Const. Amend. 14; Const. Ala.1901, §§ 50, 197-200, 284; Code of Ala., Tit. 32, §§ 1, 2; Laws Ala.1962, Sp.Sess. p. 121.

[29] Constitutional Law 92 ⇨225.3(6)

92 Constitutional Law

92XI Equal Protection of Laws

92k225.2 Regulations Affecting Political
Rights

92k225.3 Equality of Voting Power; “
One Man, One Vote”

92k225.3(2) Electoral Districts

92k225.3(6) k. Population as Basis
and Deviation Therefrom. Most Cited Cases
Mathematical nicety is not a constitutional
prerequisite to state legislative apportionment.
U.S.C.A.Const. Amend. 14.

[30] States 360 ⇨27(10)

360 States

360II Government and Officers

360k24 Legislature

360k27 Legislative Districts and
Apportionment

360k27(10) k. Judicial Review and
Control. Most Cited Cases

(Formerly 106k262.4(11))

In Alabama legislative reapportionment cases, the district court properly considered two legislatively proposed apportionment plans, although neither was to become effective until 1966 election and proposed constitutional amendment was scheduled to be submitted to state's voters in November 1962; this consideration was necessary to determine whether Alabama Legislature had acted effectively to correct the already existing malapportionment and in ascertaining what sort of judicial relief, if any, should be afforded. U.S.C.A.Const. Amend. 14

; Const.Ala.1901, §§ 50, 197-200, 284; Code of Ala., Tit. 32, §§ 1, 2; Laws Ala.1962. Sp.Sess. p. 121.

[31] States 360 ⇨27(8)

360 States

360II Government and Officers

360k24 Legislature

360k27 Legislative Districts and
Apportionment

360k27(4) Equality of Representation
and Discrimination

360k27(8) k. Application to
Bicameral Legislature; Federal Analogy. Most
Cited Cases

(Formerly 360k27)

The so-called federal analogy of an upper house on a geographical basis and a lower house on a population basis is inapplicable to state legislative apportionment matters, notwithstanding that almost three-fourths of the present states were never in fact independently sovereign. U.S.C.A.Const. Amend. 14.

[32] States 360 ⇨27(8)

360 States

360II Government and Officers

360k24 Legislature

360k27 Legislative Districts and
Apportionment

360k27(4) Equality of Representation
and Discrimination

360k27(8) k. Application to
Bicameral Legislature; Federal Analogy. Most
Cited Cases

(Formerly 360k27)

When the system of representation in the Federal Congress was adopted, there was no intention of establishing a pattern or model for the apportionment of seats in state legislatures.

[33] United States 393 ⇨7.1

393 United States

393I Government in General

393k7 Congress

393k7.1 k. In General. Most Cited Cases

84 S.Ct. 1362

Page 7

377 U.S. 533, 84 S.Ct. 1362, 12 L.Ed.2d 506
(Cite as: 377 U.S. 533, 84 S.Ct. 1362)

(Formerly 393k7)

United States 393 ↪10

393 United States

393I Government in General

393k7 Congress

393k10 k. Apportionment of

Representatives. Most Cited Cases

The system of representation in the two Houses of the Federal Congress was conceived out of compromise and concession indispensable to the establishment of the federal republic and was based on the consideration that in establishing federalism a group of formerly independent states bound themselves together under one national government.

[34] Municipal Corporations 268 ↪54

268 Municipal Corporations

268II Governmental Powers and Functions in General

268k52 Political Status and Relations

268k54 k. Relation to State. Most Cited

Cases

Political subdivisions of states are not sovereign entities; they are subordinate governmental instrumentalities created by state to assist in carrying out state governmental functions.

[35] Counties 104 ↪1

104 Counties

104I Creation, Alteration, Existence, and Political Functions

104k1 k. Nature and Status. Most Cited Cases

Counties 104 ↪24

104 Counties

104II Government

104II(A) Organization and Powers in General

104k24 k. Legislative Control of Acts, Rights, and Liabilities. Most Cited Cases

Municipal Corporations 268 ↪54

268 Municipal Corporations

268II Governmental Powers and Functions in

General

268k52 Political Status and Relations

268k54 k. Relation to State. Most Cited

Cases

Municipal Corporations 268 ↪64

268 Municipal Corporations

268III Legislative Control of Municipal Acts, Rights, and Liabilities

268k64 k. Nature and Scope of Legislative Power in General. Most Cited Cases

Political subdivisions of states such as counties and cities, are created as convenient agencies for exercising such of the governmental powers of the state as may be entrusted to them, and the number, nature, and duration of the powers conferred upon them and the territory over which they shall be exercised rests in the absolute discretion of the state.

[36] States 360 ↪27(8)

360 States

360II Government and Officers

360k24 Legislature

360k27 Legislative Districts and Apportionment

360k27(4) Equality of Representation and Discrimination

360k27(8) k. Application to Bicameral Legislature; Federal Analogy. Most Cited Cases

(Formerly 360k27)

Legislatively proposed plan for apportionment of seats in Alabama Legislature cannot be sustained by recourse to the so-called federal analogy. Laws Ala.1962, Sp.Sess., p. 121; U.S.C.A.Const. Amend. 14.

[37] States 360 ↪27(8)

360 States

360II Government and Officers

360k24 Legislature

360k27 Legislative Districts and Apportionment

360k27(4) Equality of Representation and Discrimination

360k27(8) k. Application to

© 2007 Thomson/West. No Claim to Orig. U.S. Govt. Works.

377 U.S. 533, 84 S.Ct. 1362, 12 L.Ed.2d 506
(Cite as: 377 U.S. 533, 84 S.Ct. 1362)

Bicameral Legislature; Federal Analogy. Most Cited Cases

(Formerly 360k27)

The concept of bicameralism is not rendered anachronistic and meaningless when predominant basis of representation in the two state legislative bodies is required to be population; a prime reason for bicameralism is to insure mature and deliberate consideration of, and to prevent precipitate action on, proposed legislative measures; simply because controlling criterion for apportioning representation is required to be the same in both houses does not mean that there will be no differences in the composition and complexion of the two bodies.

[38] Constitutional Law 92 ↪225.3(6)

92 Constitutional Law

92XI Equal Protection of Laws

92k225.2 Regulations Affecting Political Rights

92k225.3 Equality of Voting Power; "One Man, One Vote"

92k225.3(2) Electoral Districts

92k225.3(6) k. Population as Basis and Deviation Therefrom. Most Cited Cases

(Formerly 92k225(1))

The Equal Protection Clause requires that a state make an honest and good faith effort to construct districts, in both houses of its legislature, as nearly of equal population as is practicable; however, it is a practical impossibility to arrange legislative districts so that each one has an identical number of residents, or citizens, or voters; mathematical exactness or precision is not a workable constitutional requirement. U.S.C.A.Const. Amend. 14.

[39] Constitutional Law 92 ↪225.3(8)

92 Constitutional Law

92XI Equal Protection of Laws

92k225.2 Regulations Affecting Political Rights

92k225.3 Equality of Voting Power; "One Man, One Vote"

92k225.3(2) Electoral Districts

92k225.3(8) k. Political Subdivisions; Multimember or Floterial Districts.

Most Cited Cases

(Formerly 92k225(1))

It is constitutionally valid to use political subdivision lines in establishing state legislative districts, so long as the resulting apportionment is based substantially on population and the equal-population principle is not diluted in any significant way. U.S.C.A.Const. Amend. 14.

[40] States 360 ↪27(4.1)

360 States

360II Government and Officers

360k24 Legislature

360k27 Legislative Districts and Apportionment

360k27(4) Equality of Representation and Discrimination

360k27(4.1) k. In General. Most Cited Cases

(Formerly 360k27(4), 360k27)

What is marginally permissible in one state in respect to legislative apportionment may be unsatisfactory in another, depending on the particular circumstances of the case.

[41] States 360 ↪27(4.1)

360 States

360II Government and Officers

360k24 Legislature

360k27 Legislative Districts and Apportionment

360k27(4) Equality of Representation and Discrimination

360k27(4.1) k. In General. Most Cited Cases

(Formerly 360k27(4), 360k27)

Developing a body of doctrine on a case-by-case basis is the most satisfactory means of arriving at detailed constitutional requirements in the area of state legislative apportionment. U.S.C.A.Const. Amend. 14.

[42] States 360 ↪27(7)

360 States

360II Government and Officers

360k24 Legislature

377 U.S. 533, 84 S.Ct. 1362, 12 L.Ed.2d 506
(Cite as: 377 U.S. 533, 84 S.Ct. 1362)

360k27 Legislative Districts and Apportionment

360k27(4) Equality of Representation and Discrimination

360k27(7) k. Political Subdivisions; Multi-Member or Floterial Districts. Most Cited Cases

(Formerly 360k27)

A state may legitimately desire to maintain integrity of various political subdivisions, insofar as possible, and provide for compact districts of contiguous territory in designing legislative apportionment scheme; valid considerations may underlie such aims.

[43] States 360 ↪27(7)

360 States

360II Government and Officers

360k24 Legislature

360k27 Legislative Districts and Apportionment

360k27(4) Equality of Representation and Discrimination

360k27(7) k. Political Subdivisions; Multi-Member or Floterial Districts. Most Cited Cases

(Formerly 360k27)

Single-member districts may be the rule in one state, while another state might desire to achieve some flexibility by creating multimember or floterial districts; whatever the means of accomplishment, the overriding objective must be substantial equality of population among the various districts, so that the vote of any citizen is approximately equal in weight to that of any other citizen.

[44] States 360 ↪27(5)

360 States

360II Government and Officers

360k24 Legislature

360k27 Legislative Districts and Apportionment

360k27(4) Equality of Representation and Discrimination

360k27(5) k. Population as Basis and Deviation Therefrom. Most Cited Cases

(Formerly 360k27)

So long as divergences from strict population standard are based on legitimate considerations incident to effectuation of rational state policy, some deviations from equal-population principle are constitutionally permissible with respect to apportionment of seats in either or both of two houses of bicameral state legislature.

[45] States 360 ↪27(5)

360 States

360II Government and Officers

360k24 Legislature

360k27 Legislative Districts and Apportionment

360k27(4) Equality of Representation and Discrimination

360k27(5) k. Population as Basis and Deviation Therefrom. Most Cited Cases

(Formerly 360k27)

Neither history alone, nor economic or other sorts of group interests, are permissible factors in attempting to justify disparities from population-based representation in both houses of state legislature.

[46] States 360 ↪27(5)

360 States

360II Government and Officers

360k24 Legislature

360k27 Legislative Districts and Apportionment

360k27(4) Equality of Representation and Discrimination

360k27(5) k. Population as Basis and Deviation Therefrom. Most Cited Cases

(Formerly 360k27)

Considerations of area alone provide an insufficient justification for deviations from equal-population principle applicable in apportioning seats in both houses of state legislature.

[47] States 360 ↪27(5)

360 States

360II Government and Officers

360k24 Legislature

377 U.S. 533, 84 S.Ct. 1362, 12 L.Ed.2d 506
(Cite as: 377 U.S. 533, 84 S.Ct. 1362)

360k27 Legislative Districts and Apportionment

360k27(4) Equality of Representation and Discrimination

360k27(5) k. Population as Basis and Deviation Therefrom. Most Cited Cases

(Formerly 360k27)

Arguments for allowing deviations from population-based representation in both houses of state legislature in order to insure effective representation for sparsely settled areas and to prevent legislative districts from becoming so large that availability of access of citizens to their representatives is impaired are, for the most part, unconvincing.

[48] States 360 ↪27(7)

360 States

360II Government and Officers

360k24 Legislature

360k27 Legislative Districts and Apportionment

360k27(4) Equality of Representation and Discrimination

360k27(7) k. Political Subdivisions; Multi-Member or Floterial Districts. Most Cited Cases

(Formerly 360k27)

A state can rationally consider according political subdivisions some independent representation in at least one body of the state legislature, so long as the basic standard of equality of population among districts is maintained; however, permitting deviations from population-based representation does not mean that each local governmental unit or political subdivision can be given separate representation, regardless of population.

[49] States 360 ↪27(7)

360 States

360II Government and Officers

360k24 Legislature

360k27 Legislative Districts and Apportionment

360k27(4) Equality of Representation and Discrimination

360k27(7) k. Political Subdivisions;

Multi-Member or Floterial Districts. Most Cited Cases

(Formerly 360k27)

A state may legitimately desire to construct legislative districts along political subdivision lines to deter the possibilities of gerrymandering.

[50] Constitutional Law 92 ↪225.3(8)

92 Constitutional Law

92XI Equal Protection of Laws

92k225.2 Regulations Affecting Political Rights

92k225.3 Equality of Voting Power; "One Man, One Vote"

92k225.3(2) Electoral Districts

92k225.3(8) k. Political

Subdivisions; Multimember or Floterial Districts. Most Cited Cases

(Formerly 92k225(1))

If scheme of giving at least one seat in one house of state legislature to each political subdivision, such as a county, results in total subversion of equal-population principle in that legislative body, this result would be constitutionally impermissible. U.S.C.A.Const. Amend. 14.

[51] States 360 ↪25

360 States

360II Government and Officers

360k24 Legislature

360k25 k. Constitution in General. Most Cited Cases

Determining size of its legislative bodies is a matter within discretion of each individual state.

[52] States 360 ↪27(5)

360 States

360II Government and Officers

360k24 Legislature

360k27 Legislative Districts and Apportionment

360k27(4) Equality of Representation and Discrimination

360k27(5) k. Population as Basis and Deviation Therefrom. Most Cited Cases

(Formerly 360k27)

377 U.S. 533, 84 S.Ct. 1362, 12 L.Ed.2d 506
(Cite as: 377 U.S. 533, 84 S.Ct. 1362)

Careful judicial scrutiny must be given, in evaluating state legislative apportionment schemes, to character as well as degree of deviations from strict population basis.

[53] Constitutional Law 92 ↪225.3(8)

92 Constitutional Law
92XI Equal Protection of Laws
92k225.2 Regulations Affecting Political Rights

92k225.3 Equality of Voting Power; "One Man, One Vote"

92k225.3(2) Electoral Districts
92k225.3(8) k. Political Subdivisions; Multimember or Floterial Districts. Most Cited Cases

(Formerly 92k225(1))

If, even as a result of a clearly rational state policy of according some legislative representation to political subdivisions, population is submerged as controlling consideration in apportionment of seats in particular legislative body, then right of all of state's citizens to cast an effective and adequately weighted vote would be unconstitutionally impaired.

[54] States 360 ↪27(5)

360 States
360II Government and Officers
360k24 Legislature
360k27 Legislative Districts and Apportionment
360k27(4) Equality of Representation and Discrimination

360k27(5) k. Population as Basis and Deviation Therefrom. Most Cited Cases

(Formerly 360k27)

The admission of states into the Union with constitutions creating bicameral legislatures the membership in which is not apportioned on a population basis is not a justification for deviations from population in the apportionment of seats in the legislature. U.S.C.A.Const. Amend. 14.

[55] Constitutional Law 92 ↪68(1)

92 Constitutional Law
92III Distribution of Governmental Powers and

Functions

92III(B) Judicial Powers and Functions

92k68 Political Questions

92k68(1) k. In General. Most Cited

Cases

Some questions raised under the Guaranty Clause of the Federal Constitution and nonjusticiable, where "political" in nature and where there is a clear absence of judicially manageable standards. U.S.C.A.Const. art. 4, § 4.

[56] Constitutional Law 92 ↪225.3(6)

92 Constitutional Law
92XI Equal Protection of Laws
92k225.2 Regulations Affecting Political Rights

92k225.3 Equality of Voting Power; "One Man, One Vote"

92k225.3(2) Electoral Districts

92k225.3(6) k. Population as Basis and Deviation Therefrom. Most Cited Cases
(Formerly 92k225(1))

States 360 ↪4.3

360 States
360I Political Status and Relations
360I(A) In General
360k4.3 k. Guaranty by United States of Republican Form of Government. Most Cited Cases
Despite congressional approval of state legislative apportionment plans at time of admission into Union, even though deviating from equal-population principle, the Equal Protection Clause requires more; an apportionment scheme in which both houses are based on population can hardly be considered as failing to satisfy the Guaranty Clause requirement. U.S.C.A.Const. art. 4, § 4; Amend. 14.

[57] States 360 ↪9

360 States
360I Political Status and Relations
360I(A) In General
360k8 New States
360k9 k. Admission of Territory. Most Cited Cases

84 S.Ct. 1362

Page 12

377 U.S. 533, 84 S.Ct. 1362, 12 L.Ed.2d 506
(Cite as: 377 U.S. 533, 84 S.Ct. 1362)

Congress presumably does not assume, in admitting states into the Union, to pass on all constitutional questions relating to character of state governmental organization.

[58] States 360 ↪27(4.1)

360 States

360II Government and Officers

360k24 Legislature

360k27 Legislative Districts and Apportionment

360k27(4) Equality of Representation and Discrimination

360k27(4.1) k. In General. Most

Cited Cases

(Formerly 360k27(4), 360k27)

Congressional approval of admission of state into Union does not validate an unconstitutional state legislative apportionment. U.S.C.A.Const. Amend. 14.

[59] Federal Courts 170B ↪171

170B Federal Courts

170BIII Federal Question Jurisdiction

170BIII(B) Cases Arising Under the Constitution

170Bk171 k. Constitutional Cases in General. Most Cited Cases

(Formerly 106k262.4(1))

Congress lacks constitutional power to insulate states from attack with respect to alleged deprivations of individual constitutional rights.

[60] Constitutional Law 92 ↪225.3(3)

92 Constitutional Law

92XI Equal Protection of Laws

92k225.2 Regulations Affecting Political Rights

92k225.3 Equality of Voting Power; "One Man, One Vote"

92k225.3(2) Electoral Districts

92k225.3(3) k. Power and Duty to Reapportion, and Reapportionment Plans in General. Most Cited Cases

That the Equal Protection Clause requires that both houses of state legislature be apportioned on

population basis does not mean that states cannot adopt some reasonable plan for periodic revision of their apportionment schemes; decennial reapportionment is a rational approach to readjustment of legislative representation in order to take into account population shifts and growth; the Equal Protection Clause does not require daily, monthly, annual or biennial reapportionment, so long as state has a reasonably conceived plan for periodic readjustment of legislative representation; the minimal requirement is decennial reapportionment. U.S.C.A.Const. Amend. 14.

[61] Constitutional Law 92 ↪225.3(3)

92 Constitutional Law

92XI Equal Protection of Laws

92k225.2 Regulations Affecting Political Rights

92k225.3 Equality of Voting Power; "One Man, One Vote"

92k225.3(2) Electoral Districts

92k225.3(3) k. Power and Duty to Reapportion, and Reapportionment Plans in General. Most Cited Cases

With respect to operation of Equal Protection Clause, it makes no difference whether a state's legislative apportionment scheme is embodied in its constitution or in statutory provisions. U.S.C.A.Const. Amend. 14.

[62] Constitutional Law 92 ↪48(7)

92 Constitutional Law

92II Construction, Operation, and Enforcement of Constitutional Provisions

92k44 Determination of Constitutional Questions

92k48 Presumptions and Construction in Favor of Constitutionality

92k48(4) Application to Particular Legislation or Action or to Particular Constitutional Questions

92k48(7) k. State-Federal or Interstate Relations, Problems Involving. Most Cited Cases

State constitutional provisions should be deemed violative of Federal Constitution only when validly asserted constitutional rights could not otherwise be

84 S.Ct. 1362

Page 13

377 U.S. 533, 84 S.Ct. 1362, 12 L.Ed.2d 506
(Cite as: 377 U.S. 533, 84 S.Ct. 1362)

protected and effectuated.

[63] Injunction 212 ↪189

212 Injunction

212V Permanent Injunction and Other Relief

212k189 k. Nature and Scope of Relief. Most Cited Cases

Courts should attempt to accommodate the relief ordered in state legislative apportionment cases to the apportionment provisions of state constitutions insofar as it is possible.

[64] Constitutional Law 92 ↪225.3(3)

92 Constitutional Law

92XI Equal Protection of Laws

92k225.2 Regulations Affecting Political Rights

92k225.3 Equality of Voting Power; "One Man, One Vote"

92k225.3(2) Electoral Districts

92k225.3(3) k. Power and Duty to Reapportion, and Reapportionment Plans in General. Most Cited Cases

(Formerly 92k225(1))

A state legislative apportionment scheme is no less violative of Federal Constitution when it is based on state constitutional provisions which have been consistently complied with than when resulting from a noncompliance with state constitutional requirements. U.S.C.A.Const. Amend. 14.

[65] States 360 ↪18.5

360 States

360I Political Status and Relations

360I(B) Federal Supremacy; Preemption

360k18.5 k. Conflicting or Conforming Laws or Regulations. Most Cited Cases

(Formerly 360k4.8)

When there is an unavoidable conflict between the Federal and State Constitutions, the Supremacy Clause of Federal Constitution controls. U.S.C.A. Const. Art. 6, cl. 2.

[66] States 360 ↪27(10)

360 States

360II Government and Officers

360k24 Legislature

360k27 Legislative Districts and Apportionment

360k27(10) k. Judicial Review and Control. Most Cited Cases

(Formerly 106k262.4(11))

Remedial techniques in state legislative apportionment cases will probably often differ with the circumstances of the challenged apportionment and a variety of local conditions.

[67] States 360 ↪27(10)

360 States

360II Government and Officers

360k24 Legislature

360k27 Legislative Districts and Apportionment

360k27(10) k. Judicial Review and Control. Most Cited Cases

(Formerly 106k262.4(11))

Once a state's legislative apportionment scheme has been found to be unconstitutional, it would be the unusual case in which a court would be justified in not taking appropriate action to insure that no further elections are conducted under the invalid plan; however, under certain circumstances, such as where an impending election is imminent and a state's election machinery is already in progress, equitable considerations might justify a court in withholding granting of immediately effective relief in legislative apportionment case.

[68] States 360 ↪27(10)

360 States

360II Government and Officers

360k24 Legislature

360k27 Legislative Districts and Apportionment

360k27(10) k. Judicial Review and Control. Most Cited Cases

(Formerly 106k262.4(11))

In awarding or withholding immediate relief in state legislative apportionment case, court is entitled to and should consider proximity of forthcoming election and mechanics and complexities of state election laws, and should act and rely upon general

84 S.Ct. 1362

Page 14

377 U.S. 533, 84 S.Ct. 1362, 12 L.Ed.2d 506
(Cite as: 377 U.S. 533, 84 S.Ct. 1362)

equitable principles.

[69] States 360 ↪27(10)

360 States

360II Government and Officers

360k24 Legislature

360k27 Legislative Districts and Apportionment

360k27(10) k. Judicial Review and Control. Most Cited Cases

(Formerly 106k262.4(11))

With respect to timing of relief in state legislative apportionment case, a court can reasonably endeavor to avoid a disruption of election process which might result from requiring precipitate changes that could make unreasonable or embarrassing demands on a state in adjusting to requirements of court's decree.

[70] States 360 ↪27(10)

360 States

360II Government and Officers

360k24 Legislature

360k27 Legislative Districts and Apportionment

360k27(10) k. Judicial Review and Control. Most Cited Cases

(Formerly 106k262.4(11))

Any relief accorded in state legislative apportionment case can be fashioned in light of well-known principles of equity.

[71] Federal Courts 170B ↪52

170B Federal Courts

170BI Jurisdiction and Powers in General

170BI(B) Right to Decline Jurisdiction; Abstention Doctrine

170Bk47 Particular Cases and Subjects, Abstention

170Bk52 k. Elections and Voting Rights. Most Cited Cases

(Formerly 106k260.4)

The district court wisely declined to stay impending primary election in Alabama, and properly refrained from acting further until Alabama Legislature had been given opportunity to remedy admitted

discrepancies in state's legislative apportionment scheme, while initially stating some of its views to provide guidelines for legislative action.

[72] Constitutional Law 92 ↪68(3)

92 Constitutional Law

92III Distribution of Governmental Powers and Functions

92III(B) Judicial Powers and Functions

92k68 Political Questions

92k68(3) k. Apportionment and Election of Members of Legislature. Most Cited Cases

The district court correctly recognized that legislative reapportionment is primarily a matter for legislative consideration and determination, and that judicial relief becomes appropriate only when legislature fails to reapportion according to federal constitutional requisites in a timely fashion after having had an adequate opportunity to do so. U.S.C.A.Const. Amend. 14.

[73] States 360 ↪27(10)

360 States

360II Government and Officers

360k24 Legislature

360k27 Legislative Districts and Apportionment

360k27(10) k. Judicial Review and Control. Most Cited Cases

(Formerly 106k262.4(11))

The district court acted with proper judicial restraint, after Alabama Legislature had failed to act effectively in remedying the constitutional deficiencies in the state's legislative apportionment scheme, in ordering its own temporary reapportionment plan into effect, at a time sufficiently early to permit holding of elections pursuant to that plan without great difficulty, and in prescribing a plan admittedly provisional in purpose so as not to usurp the primary responsibilities for reapportionment which rests with the legislature. U.S.C.A.Const. Amend. 14.

[74] Federal Courts 170B ↪61

170B Federal Courts

84 S.Ct. 1362

Page 15


377 U.S. 533, 84 S.Ct. 1362, 12 L.Ed.2d 506
(Cite as: 377 U.S. 533, 84 S.Ct. 1362)

170BI Jurisdiction and Powers in General

170BI(B) Right to Decline Jurisdiction;
Abstention Doctrine

170Bk47 Particular Cases and Subjects,
Abstention

170Bk61 k. Reapportionment Cases.
Most Cited Cases
(Formerly 106k260.4)

States 360 27(10)

360 States


360II Government and Officers

360k24 Legislature

360k27 Legislative Districts and
Apportionment

360k27(10) k. Judicial Review and
Control. Most Cited Cases
(Formerly 106k262.4(11))

The action taken by district court in Alabama legislative apportionment case, in ordering into effect a reapportionment of both houses of Alabama Legislature for purposes of the 1962 primary and general elections, by using the best parts of the two proposed plans which it had found, as a whole, to be invalid, was an appropriate and well-considered exercise of judicial power, and the district court correctly indicated that the plan was invalid as a permanent apportionment; in retaining jurisdiction while deferring a hearing on issuance of final injunction in order to give the provisionally reapportioned legislature an opportunity to act effectively, the district court proceeded in a proper fashion.

[75] Federal Courts 170B 480

170B Federal Courts

170BVII Supreme Court

170BVII(C) Review of Decisions of District
Courts

170Bk480 k. Determination and
Disposition of Cause. Most Cited Cases
(Formerly 30k1144)

Since the district court evinced its realization that its ordered reapportionment could not be sustained as basis for conducting 1966 election of Alabama legislators, and avowedly intends to take some further action should reapportioned Alabama

Legislature fail to enact a constitutionally valid, permanent apportionment scheme in the interim, the Supreme Court affirmed the judgment and remanded the cases for further proceedings.

**1368 *536 W. McLean Pitts, Selma, Ala., for appellants in No. 23 and appellees in Nos. 27 and 41.

Richmond M. Flowers, Atty. Gen. of Alabama, for appellee Richmond M. Flowers.

Charles Morgan, Jr., Birmingham, Ala., for appellees in No. 23.

David J. Vann, Birmingham, Ala., for appellants in No. 27.

John W. McConnell, Jr., Mobile, Ala., for appellants in No. 41.

Archibald Cox, Sol. Gen. for the United States, as amicus curiae, by special leave of Court.

Mr. Chief Justice WARREN delivered the opinion of the Court.

Involved in these cases are an appeal and two cross-appeals from a decision of the Federal District Court for the Middle District of Alabama holding invalid, under *537 the Equal Protection Clause of the Federal Constitution, the existing and two legislative proposed plans for the apportionment of seats in the two houses of the Alabama Legislature, and ordering into effect a temporary reapportionment plan comprised of parts of the proposed but judicially disapproved measures.^{FN1}

FN1. *Sims v. Frink*, 208 F.Supp. 431 (D.C.M.D.Ala.1962). All decisions of the District Court in this litigation are reported sub nom. *Sims v. Frink*.

I.

On August 26, 1961, the original plaintiffs (appellees in No. 23), residents, taxpayers and voters of Jefferson County, Alabama, filed a complaint in the United **1369 States District Court for the Middle District of Alabama, in their own behalf and on behalf of all similarly situated Alabama voters, challenging the apportionment of the Alabama Legislature. Defendants below (appellants in No. 23), sued in their representative

© 2007 Thomson/West. No Claim to Orig. U.S. Govt. Works.

377 U.S. 533, 84 S.Ct. 1362, 12 L.Ed.2d 506
(Cite as: 377 U.S. 533, 84 S.Ct. 1362)

capacities, were various state and political party officials charged with the performance of certain duties in connection with state elections.^{FN2} The complaint alleged a deprivation of rights under the Alabama Constitution and under the Equal Protection Clause of the Fourteenth Amendment, and asserted that the District Court had jurisdiction under provisions of the Civil Rights Act, 42 U.S.C. ss 1983, 1988, as well as under 28 U.S.C. s 1343(3).

FN2. Included among the defendants were the Secretary of State and the Attorney General of Alabama, the Chairmen and Secretaries of the Alabama State Democratic Executive Committee and the State Republican Executive Committee, and three Judges of Probate of three counties, as representatives of all the probate judges of Alabama.

The complaint stated that the Alabama Legislature was composed of a Senate of 35 members and a House of Representatives of 106 members. It set out relevant portions of the 1901 Alabama Constitution, which prescribe the number of members of the two bodies of the *538 State Legislature and the method of apportioning the seats among the State's 67 counties, and provide as follows:

Art. IV, Sec. 50. 'The legislature shall consist of not more than thirty-five senators, and not more than one hundred and five members of the house of representatives, to be apportioned among the several districts and counties, as prescribed in this Constitution; provided that in addition to the above number of representatives, each new county hereafter created shall be entitled to one representative.'

Art. IX, Sec. 197. 'The whole number of senators shall be not less than one-fourth or more than one-third of the whole number of representatives.'

Art. IX, Sec. 198. 'The house of representatives shall consist of not more than one hundred and five members, unless new counties shall be created, in which event each new county shall be entitled to one representative. The members of the house of representatives shall be apportioned by the legislature among the several counties of the state,

according to the number of inhabitants in them, respectively, as ascertained by the decennial census of the United States, which apportionment, when made, shall not be subject to alteration until the next session of the legislature after the next decennial census of the United States shall have been taken.'

Art. IX, Sec. 199. 'It shall be the duty of the legislature at its first session after the taking of the decennial census of the United States in the year nineteen hundred and ten, and after each subsequent decennial census, to fix by law the number of representatives and apportion them among the several counties of the state, according to the number of inhabitants in them, respectively; provided, that *539 each county shall be entitled to at least one representative.'

Art. IX, Sec. 200. 'It shall be the duty of the legislature at its first session after taking of the decennial census of the United States in the year nineteen hundred and ten, and after each subsequent decennial census, to fix by law the number of senators, and to divide the state into as many senatorial districts as there are senators, which districts shall be as nearly equal to each other in the number of inhabitants as may be, **1370 and each shall be entitled to one senator, and no more; and such districts, when formed, shall not be changed until the next apportioning session of the legislature, after the next decennial census of the United States shall have been taken; provided, that counties created after the next preceding apportioning session of the legislature may be attached to senatorial districts. No county shall be divided between two districts, and no district shall be made up of two or more counties not contiguous to each other.'

Art. XVIII, Sec. 284. '* * * Representation in the legislature shall be based upon population, and such basis of representation shall not be changed by constitutional amendments.'

The maximum size of the Alabama House was increased from 105 to 106 with the creation of a new county in 1903, pursuant to the constitutional provision which states that, in addition to the prescribed 105 House seats, each county thereafter created shall be entitled to one representative. Article IX, ss 202 and 203, of the Alabama

377 U.S. 533, 84 S.Ct. 1362, 12 L.Ed.2d 506
(Cite as: 377 U.S. 533, 84 S.Ct. 1362)

Constitution established precisely the boundaries of the State's senatorial and representative districts until the enactment of a new reapportionment plan by the legislature. These 1901 constitutional provisions, specifically describing the composition of the senatorial *540 districts and detailing the number of House seats allocated to each county, were periodically enacted as statutory measures by the Alabama Legislature, as modified only by the creation of an additional county in 1903, and provided the plan of legislative apportionment existing at the time this litigation was commenced.
FN3

FN3. Provisions virtually identical to those contained in Art. IX, ss 202 and 203, were enacted into the Alabama Codes of 1907 and 1923, and were most recently reenacted as statutory provisions in ss 1 and 2 of Tit. 32 of the 1940 Alabama Code (as recompiled in 1958).

Plaintiffs below alleged that the last apportionment of the Alabama Legislature was based on the 1900 federal census, despite the requirement of the State Constitution that the legislature be reapportioned decennially. They asserted that, since the population growth in the State from 1900 to 1960 had been uneven, Jefferson and other counties were now victims of serious discrimination with respect to the allocation of legislative representation. As a result of the failure of the legislature to reapportion itself, plaintiffs asserted, they were denied 'equal suffrage in free and equal elections * * * and the equal protection of the laws' in violation of the Alabama Constitution and the Fourteenth Amendment to the Federal Constitution. The complaint asserted that plaintiffs had no other adequate remedy, and that they had exhausted all forms of relief other than that available through the federal courts. They alleged that the Alabama Legislature had established a pattern of prolonged inaction from 1911 to the present which 'clearly demonstrates that no reapportionment * * * shall be effected'; that representation at any future constitutional convention would be established by the legislature, making it unlikely that the membership of any such convention would be fairly

representative; and that, while the Alabama Supreme Court had found that the legislature had not complied with the State Constitution in failing to reapportion according *541 to population decennially,^{FN4} that court had nevertheless indicated that it would **1371 not interfere with matters of legislative reapportionment.^{FN5}

FN4. See Opinion of the Justices, 263 Ala. 158, 164, 81 So.2d 881, 887 (1955), and Opinion of the Justices, 254 Ala. 185, 187, 47 So.2d 714, 717 (1950), referred to by the District Court in its preliminary opinion. *Sims v. Frink*, 205 F.Supp. 245, at 247.

FN5. See *Ex parte Rice*, 273 Ala. 712, 143 So.2d 848 (1962), where the Alabama Supreme Court, on May 9, 1962, subsequent to the District Court's preliminary order in the instant litigation as well as our decision in *Baker v. Carr*, 369 U.S. 186, 82 S.Ct. 691, refused to review a denial of injunctive relief sought against the conducting of the 1962 primary election until after reapportionment of the Alabama Legislature, stating that 'this matter is a legislative function, and * * * the Court has no jurisdiction * * *.' And in *Waid v. Pool*, 255 Ala. 441, 51 So.2d 869 (1951), the Alabama Supreme Court, in a similar suit, had stated that the lower court had properly refused to grant injunctive relief because 'appellants * * * are seeking interference by the judicial department of the state in respect to matters committed by the constitution to the legislative department.' 255 Ala., at 442, 51 So.2d, at 870.

Plaintiffs requested that a three-judge District Court be convened.^{FN6} With respect to relief, they sought a declaration that the existing constitutional and statutory provisions, establishing the present apportionment of seats in the Alabama Legislature, were unconstitutional under the Alabama and Federal Constitutions, and an injunction against the holding of future elections for legislators until the

377 U.S. 533, 84 S.Ct. 1362, 12 L.Ed.2d 506
(Cite as: 377 U.S. 533, 84 S.Ct. 1362)

legislature reapportioned itself in accordance with the State Constitution. They further requested the issuance of a mandatory injunction, effective until such time as the legislature properly reapportioned, requiring the conducting of the 1962 election for legislators at large over the entire State, and any other relief which 'may seem just, equitable and proper.'

FN6. Under 28 U.S.C. ss 2281 and 2284.

A three-judge District Court was convened, and three groups of voters, taxpayers and residents of Jefferson, Mobile, and Etowah Counties were permitted to intervene*542 in the action as intervenor-plaintiffs. Two of the groups are cross-appellants in Nos. 27 and 41. With minor exceptions, all of the intervenors adopted the allegations of and sought the same relief as the original plaintiffs.

On March 29, 1962, just three days after this Court had decided *Baker v. Carr*, 369 U.S. 186, 82 S.Ct. 691, 7 L.Ed.2d 663 plaintiffs moved for a preliminary injunction requiring defendants to conduct at large the May 1962 Democratic primary election and the November 1962 general election for members of the Alabama Legislature. The District Court set the motion for hearing in an order stating its tentative views that an injunction was not required before the May 1962 primary election to protect plaintiffs' constitutional rights, and that the Court should take no action which was not 'absolutely essential' for the protection of the asserted constitutional rights before the Alabama Legislature had had a 'further reasonable but prompt opportunity to comply with its duty' under the Alabama Constitution.

On April 14, 1962, the District Court, after reiterating the views expressed in its earlier order, reset the case for hearing on July 16, noting that the importance of the case, together with the necessity for effective action within a limited period of time, required an early announcement of its views. 205 F.Supp. 245. Relying on our decision in *Baker v. Carr*, the Court found jurisdiction, justiciability and standing. It stated that it was taking judicial notice

of the facts that there had been population changes in Alabama's counties since 1901, that the present representation in the State Legislature was not on a population basis, and that the legislature had never reapportioned its membership as required by the Alabama Constitution.^{FN7} Continuing, the **1372 Court stated *543 that if the legislature complied with the Alabama constitutional provision requiring legislative representation to be based on population there could be no objection on federal constitutional grounds to such an apportionment. The Court further indicated that, if the legislature failed to act, or if its actions did not meet constitutional standards, it would be under a 'clear duty' to take some action on the matter prior to the November 1962 general election. The District Court stated that its 'present thinking' was to follow an approach suggested by MR. JUSTICE CLARK in his concurring opinion in *Baker v. Carr*.^{FN8} -awarding seats released by the consolidation or revamping of existing districts to counties suffering 'the most egregious discrimination,' thereby releasing the strangle hold on the legislature sufficiently so as to permit the newly elected body to enact a constitutionally valid and permanent reapportionment plan, and allowing eventual dismissal of the case. Subsequently, plaintiffs were permitted to amend their complaint by adding a further prayer for relief, which asked the District Court to reapportion the Alabama Legislature provisionally so that the rural strangle hold would be relaxed enough to permit it to reapportion itself.

FN7. During the over 60 years since the last substantial reapportionment in Alabama, the State's population increased from 1,828,697 to 3,244,286. Virtually all of the population gain occurred in urban counties, and many of the rural counties incurred sizable losses in population.

FN8. See 369 U.S., at 260, 82 S.Ct., at 733 (Clark, J., concurring).

On July 12, 1962, an extraordinary session of the Alabama Legislature adopted two reapportionment plans to take effect for the 1966 elections. One was a proposed constitutional amendment, referred to as

377 U.S. 533, 84 S.Ct. 1362, 12 L.Ed.2d 506
(Cite as: 377 U.S. 533, 84 S.Ct. 1362)

the '67-Senator Amendment.' ^{FN9} It provided for a House of Representatives consisting of 106 members, apportioned by giving *544 one seat to each of Alabama's 67 counties and distributing the others according to population by the 'equal proportions' method.^{FN10} Using this formula, the constitutional amendment specified the number of representatives allotted to each county until a new apportionment could be made on the basis of the 1970 census. The Senate was to be composed of 67 members, one from each county. The legislation provided that the proposed amendment should be submitted to the voters for ratification at the November 1962 general election.

FN9. Proposed Constitutional Amendment No. 1 of 1962, Alabama Senate Bill No. 29, Act No. 93, Acts of Alabama, Special Session, 1962, p. 124. The text of the proposed amendment is set out as Appendix B to the lower court's opinion. 208 F.Supp., at 443-444.

FN10. For a discussion of this method of apportionment, used in distributing seats in the Federal House of Representatives among the States, and other commonly used apportionment methods, see Schmeckebier, *The Method of Equal Proportions*, 17 *Law & Contemp.Prob.* 302 (1952).

The other reapportionment plan was embodied in a statutory measure adopted by the legislature and signed into law by the Alabama Governor, and was referred to as the 'Crawford-Webb Act.'^{FN11} It was enacted as standby legislation to take effect in 1966 if the proposed constitutional amendment should fail of passage by a majority of the State's voters, or should the federal courts refuse to accept the proposed amendment (though not rejected by the voters) as effective action in compliance with the requirements of the Fourteenth Amendment. The act provided for a Senate consisting of 35 members, representing 35 senatorial districts established along county lines, and altered only a few of the former districts. In apportioning the 106 seats in the Alabama House of Representatives, the

statutory measure gave each county one seat, and apportioned the remaining 39 on a rough population basis, under a formula requiring increasingly more population for a county to be accorded *545 additional **1373 seats. The Crawford-Webb Act also provided that it would be effective 'until the legislature is reapportioned according to law,' but provided no standards for such a reapportionment. Future apportionments would presumably be based on the existing provisions of the Alabama Constitution which the statute, unlike the proposed constitutional amendment, would not affect.

FN11. Alabama Reapportionment Act of 1962, Alabama House Bill No. 59, Act No. 91, Acts of Alabama, Special Session, 1962, p. 121. The text of the act is reproduced as Appendix C to the lower court's opinion. 208 F.Supp., at 445-446.

The evidence adduced at trial before the three-judge panel consisted primarily of figures showing the population of each Alabama county and senatorial district according to the 1960 census, and the number of representatives allocated to each county under each of the three plans at issue in the litigation—the existing apportionment (under the 1901 constitutional provisions and the current statutory measures substantially reenacting the same plan), the proposed 67-Senator constitutional amendment, and the Crawford-Webb Act. Under all three plans, each senatorial district would be represented by only one senator.

On July 21, 1962, the District Court held that the inequality of the existing representation in the Alabama Legislature violated the Equal Protection Clause of the Fourteenth Amendment, a finding which the Court noted had been 'generally conceded' by the parties to the litigation, since population growth and shifts had converted the 1901 scheme, as perpetuated some 60 years later, into an invidiously discriminatory plan completely lacking in rationality. 208 F.Supp. 431. Under the existing provisions, applying 1960 census figures, only 25.1% of the State's total population resided in districts represented by a majority of the members of the Senate, and only 25.7% lived in counties

377 U.S. 533, 84 S.Ct. 1362, 12 L.Ed.2d 506
(Cite as: 377 U.S. 533, 84 S.Ct. 1362)

which could elect a majority of the members of the House of Representatives. Population-variance ratios of up to about 41-to-1 existed in the Senate, and up to about 16-to-1 in the House. Bullock County, with a population of only 13,462, and Henry County, with a population of only 15,286, each were allocated two seats *546 in the Alabama House, whereas Mobile County, with a population of 314,301, was given only three seats, and Jefferson County, with 634,864 people, had only seven representatives.^{FN12} With respect to senatorial apportionment, since the pertinent Alabama constitutional provisions had been consistently construed as prohibiting the giving of more than one Senate seat to any one county,^{FN13} Jefferson County, with over 600,000 people, was given only one senator, as was Lowndes County, with a 1960 population of only 15,417, and Wilcox County, with only 18,739 people.^{FN14}

FN12. A comprehensive chart showing the representation by counties in the Alabama House of Representatives under the existing apportionment provisions is set out as Appendix D to the lower court's opinion. 208 F.Supp., at 447-449. This chart includes the number of House seats given to each county, and the populations of the 67 Alabama counties under the 1900, 1950, and 1960 censuses.

FN13. Although cross-appellants in No. 27 assert that the Alabama Constitution forbids the division of a county, in forming senatorial districts, only when one or both pieces will be joined with another county to form a multicounty district, this view appears to be contrary to the language of Art. IX, s 200, of the Alabama Constitution and the practice under it. Cross-appellants contend that counties entitled by population to two or more senators can be split into the appropriate number of districts, and argue that prior to the adoption of the 1901 provisions the Alabama Constitution so provided and there is no reason to believe that the language of the present provision was

intended to effect any change. However, the only apportionments under the 1901 Alabama Constitution—the 1901 provisions and the Crawford-Webb Act—gave no more than one seat to a county even though by population several counties would have been entitled to additional senatorial representation.

FN14. A chart showing the composition, by counties, of the 35 senatorial districts provided for under the existing apportionment, and the population of each according to the 1900, 1950, and 1960 censuses, is reproduced as Appendix E to the lower court's opinion. 208 F.Supp., at 450.

**1374 The Court then considered both the proposed constitutional amendment and the Crawford-Webb Act to ascertain*547 whether the legislature had taken effective action to remedy the unconstitutional aspects of the existing apportionment. In initially summarizing the result which it had reached, the Court stated: 'This Court has reached the conclusion that neither the '67-Senator Amendment,' nor the 'Crawford-Webb Act' meets the necessary constitutional requirements. We find that each of the legislative acts, when considered as a whole, is so obviously discriminatory, arbitrary and irrational that it becomes unnecessary to pursue a detailed development of each of the relevant factors of the (federal constitutional) test.'^{FN15}

FN15. 208 F.Supp., at 437.

The Court stated that the apportionment of one senator to each county, under the proposed constitutional amendment, would 'make the discrimination in the Senate even more invidious than at present.' Under the 67-Senator Amendment, as pointed out by the court below, '(t)he present control of the Senate by members representing 25.1% of the people of Alabama would be reduced to control by members representing 19.4% of the people of the State,' the 34 smallest counties, with a

377 U.S. 533, 84 S.Ct. 1362, 12 L.Ed.2d 506
(Cite as: 377 U.S. 533, 84 S.Ct. 1362)

total population of less than that of Jefferson County, would have a majority of the senatorial seats, and senators elected by only about 14% of the State's population could prevent the submission to the electorate of any future proposals to amend the State Constitution (since a vote of two-fifths of the members of one house can defeat a proposal to amend the Alabama Constitution). Noting that the 'only conceivable rationalization' of the senatorial apportionment scheme is that it was based on equal representation of political subdivisions within the State and is thus analogous to the Federal Senate, the District Court rejected the analogy on the ground that Alabama *548 counties are merely involuntary political units of the State created by statute to aid in the administration of state government. In finding the so-called federal analogy irrelevant, the District Court stated: 'The analogy cannot survive the most superficial examination into the history of the requirement of the Federal Constitution and the diametrically opposing history of the requirement of the Alabama Constitution that representation shall be based on population. Nor can it survive a comparison of the different political natures of states and counties.' FN16

FN16. *Id.*, 208 F.Supp., at 438.

The Court also noted that the senatorial apportionment proposal 'may not have complied with the State Constitution,' since not only is it explicitly provided that the population basis of legislative representation 'shall not be changed by constitutional amendments,' FN17 but the Alabama Supreme Court had previously indicated that that requirement could probably be altered only by constitutional convention. FN18 The Court concluded, however, **1375 that the apportionment of seats in the Alabama House, under the proposed constitutional amendment, was 'based upon reason, with a rational regard for known and accepted *549 standards of apportionment.' FN19 Under the proposed apportionment of representatives, each of the 67 counties was given one seat and the remaining 39 were allocated on a population basis. About 43% of the State's total population would

live in counties which could elect a majority in that body. And, under the provisions of the 67-Senator Amendment, while the maximum population-variance ratio was increased to about 59-to-1 in the Senate, it was significantly reduced to about 4.7-to-1 in the House of Representatives. Jefferson County was given 17 House seats, an addition of 10, and Mobile County was allotted eight, an increase of five. The increased representation of the urban counties was achieved primarily by limiting the State's 55 least populous counties to one House seat each, and the net effect was to take 19 seats away from rural counties and allocate them to the more populous counties. Even so, serious disparities from a population-based standard remained. Montgomery County, with 169,210 people, was given only four seats, while Coosa County, with a population of only 10,726, and Cleburne County, with only 10,911, were each allocated one representative.

FN17. According to the District Court, in the interval between its preliminary order and its decision on the merits, the Alabama Legislature, despite adopting this constitutional amendment proposal, 'refused to inquire of the Supreme Court of the State of Alabama whether this provision in the Constitution of the State of Alabama could be changed by constitutional amendment as the '67-Senator Amendment' proposes.' 208 F.Supp., at 437.

FN18. At least this is the reading of the District Court of two somewhat conflicting decisions by the Alabama Supreme Court, resulting in a 'manifest uncertainty of the legality of the proposed constitutional amendment, as measured by State standards * * *.' 208 F.Supp., at 438. Compare *Opinion of the Justices*, 254 Ala. 183, 184, 47 So.2d 713, 714 (1950), with *Opinion of the Justices*, 263 Ala. 158, 164, 81 So.2d 881, 887 (1955).

FN19. See the later discussion, *infra*, at 1385, and note 68, *infra*, where we reject

377 U.S. 533, 84 S.Ct. 1362, 12 L.Ed.2d 506
(Cite as: 377 U.S. 533, 84 S.Ct. 1362)

the lower court's apparent conclusion that the apportionment of the Alabama House, under the 67-Senator Amendment, comported with the requirements of the Equal Protection Clause.

Turning next to the provisions of the Crawford-Webb Act, the District Court found that its apportionment of the 106 seats in the Alabama House of Representatives, by allocating one seat to each county and distributing the remaining 39 to the more populous counties in diminishing ratio to their populations, was 'totally unacceptable.'^{FN20} Under this plan, about 37% of the State's total *550 population would reside in counties electing a majority of the members of the Alabama House, with a maximum population-variance ratio of about 5-to-1. Each representative from Jefferson and Mobile Counties would represent over 52,000 persons while representatives from eight rural counties would each represent less than 20,000 people. The Court regarded the senatorial apportionment provided in the Crawford-Webb Act as 'a step in the right direction, but an extremely short step,' and but a 'slight improvement over the present system of representation.'^{FN21} The net effect of combining a few of the less populous counties into two-county districts and splitting up several of the larger districts into smaller ones would be merely to increase the minority which would be represented by a majority of the members of the Senate from 25.1% to only 27.6% of the State's population.^{FN22} The **1376 Court pointed out that, under the Crawford-Webb Act, the vote of a person in the senatorial district consisting of Bibb and Perry Counties would be worth 20 times that of a citizen in Jefferson County, and that the vote of a citizen in the six smallest districts would be worth 15 or more times that of a Jefferson County voter. The Court concluded that the Crawford-*551 Webb Act was 'totally unacceptable' as a 'piece of permanent legislation' which, under the Alabama Constitution, would have remained in effect without alteration at least until after the next decennial census.

FN20. While no formula for the statute's apportionment of representatives is

expressly stated, one can be extrapolated. Counties with less than 45,000 people are given one seat; those with 45,000 to 90,000 receive two seats; counties with 90,000 to 150,000, three seats; those with 150,000 to 300,000, four seats; counties with 300,000 to 600,000, six seats; and counties with over 600,000 are given 12 seats.

FN21. Appendix F to the lower court's opinion sets out a chart showing the populations of the 35 senatorial districts provided for under the Crawford-Webb Act and the composition, by counties, of the various districts. 208 F.Supp., at 451.

FN22. Cross-appellants in No. 27 assert that the Crawford-Webb Act was a 'minimum-change measure' which merely redrew new senatorial district lines around the nominees of the May 1962 Democratic primary so as to retain the seats of 34 of the 35 nominees, and resulted, in practical effect, in the shift of only one Senate seat from an overrepresented district to another underpopulated, newly created district.

Under the detailed requirements of the various constitutional provisions relating to the apportionment of seats in the Alabama Senate and House of Representatives, the Court found, the membership of neither house can be apportioned solely on a population basis, despite the provision in Art. XVIII, s 284, which states that '(r)epresentation in the legislature shall be based upon population.' In dealing with the conflicting and somewhat paradoxical requirements (under which the number of seats in the House is limited to 106 but each of the 67 counties is required to be given at least one representative, and the size of the Senate is limited to 35 but it is required to have at least one-fourth of the members of the House, although no county can be given more than one senator), the District Court stated its view that 'the controlling or dominant provision of the Alabama Constitution on the subject of representation in the Legislature' is the previously referred to language of s 284. The Court stated that the detailed

377 U.S. 533, 84 S.Ct. 1362, 12 L.Ed.2d 506
(Cite as: 377 U.S. 533, 84 S.Ct. 1362)

requirements of Art. IX, ss 197-200, 'make it obvious that in neither the House nor the Senate can representation be based strictly and entirely upon population. * * * The result may well be that representation according to population to some extent must be required in both Houses if invidious discrimination in the legislative systems as a whole is to be avoided. Indeed, * * * it is the policy and theme of the Alabama Constitution to require representation according to population in both Houses as nearly as may be, while still complying with more detailed provisions.' ^{FN23}

FN23. 208 F.Supp., at 439.

*552 The District Court then directed its concern to the providing of an effective remedy. It indicated that it was adopting and ordering into effect for the November 1962 election a provisional and temporary reapportionment plan composed of the provisions relating to the House of Representatives contained in the 67-Senator Amendment and the provisions of the Crawford-Webb Act relating to the Senate. The Court noted, however, that '(t)he proposed reapportionment of the Senate in the 'Crawford-Webb Act,' unacceptable as a piece of permanent legislation, may not even break the strangle hold.' Stating that it was retaining jurisdiction and deferring any hearing on plaintiffs' motion for a permanent injunction 'until the Legislature, as provisionally reapportioned * * *, has an opportunity to provide for a true reapportionment of both Houses of the Alabama Legislature,' the Court emphasized that its 'moderate' action was designed to break the strangle hold by the smaller counties on the Alabama Legislature and would not suffice as a permanent reapportionment. On July 25, 1962, the Court entered its decree in accordance with its previously stated determinations, concluding that 'plaintiffs * * * are denied * * * equal protection * * * by virtue of the debasement of their votes, since the Legislature of the State of Alabama has failed and continues to fail to reapportion itself (as required by law).' It enjoined the defendant state officials from holding any future elections under any of the apportionment plans that it **1377 had found invalid, and stated

that the 1962 election of Alabama legislators could validly be conducted only under the apportionment scheme specified in the Court's order.

After the District Court's decision, new primary elections were held pursuant to legislation enacted in 1962 at the same special session as the proposed constitutional amendment and the Crawford-Webb Act, to be effective *553 in the event the Court itself ordered a particular reapportionment plan into immediate effect. The November 1962 general election was likewise conducted on the basis of the District Court's ordered apportionment of legislative seats, as Mr. Justice Black refused to stay the District Court's order. Consequently, the present Alabama Legislature is apportioned in accordance with the temporary plan prescribed by the District Court's decree. All members of both houses of the Alabama Legislature serve four-year terms, so that the next regularly scheduled election of legislators will not be held until 1966. The 1963 regular session of the Alabama Legislature produced no legislation relating to legislative apportionment, ^{FN24} and the legislature, which meets biennially, will not hold another regular session until 1965.

FN24. Possibly this resulted from an understandable desire on the part of the Alabama Legislature to await a final determination by this Court in the instant litigation before proceeding to enact a permanent apportionment plan.

[1] No effective political remedy to obtain relief against the alleged malapportionment of the Alabama Legislature appears to have been available. ^{FN25} No initiative procedure exists under Alabama law. Amendment of the State Constitution can be achieved only after a proposal is adopted by three-fifths of the members of both houses of the legislature and is approved by a majority of the people, ^{FN26} or as a result of a constitutional convention convened *554 after approval by the people of a convention call initiated by a majority of both houses of the Alabama Legislature. ^{FN27}

377 U.S. 533, 84 S.Ct. 1362, 12 L.Ed.2d 506
(Cite as: 377 U.S. 533, 84 S.Ct. 1362)

FN25. However, a proposed constitutional amendment, which would have made the Alabama House of Representatives somewhat more representative of population but the Senate substantially less so, was rejected by the people in a 1956 referendum, with the more populous counties accounting for the defeat.

See the discussion in *Lucas v. Forty-Fourth General Assembly of Colorado*, 377 U.S., pp. 736-737, 84 S.Ct., pp. 1473-1474, decided also this date, with respect to the lack of federal constitutional significance of the presence or absence of an available political remedy.

FN26. Ala.Const., Art. XVIII, s 284.

FN27. Ala.Const., Art. XVIII, s 286.

Notices of appeal to this Court from the District Court's decision were timely filed by defendants below (appellants in No. 23) and by two groups of intervenor-plaintiffs (cross-appellants in Nos. 27 and 41). Appellants in No. 23 contend that the District Court erred in holding the existing and the two proposed plans for the apportionment of seats in the Alabama Legislature unconstitutional, and that a federal court lacks the power to affirmatively reapportion seats in a state legislature. Cross-appellants in No. 27 assert that the court below erred in failing to compel reapportionment of the Alabama Senate on a population basis as allegedly required by the Alabama Constitution and the Equal Protection Clause of the Federal Constitution. Cross-appellants in No. 41 contend that the District Court should have required and ordered into effect the apportionment of seats in both houses of the Alabama Legislature on a population basis. We noted probable jurisdiction on June 10, 1963, 374 U.S. 802, 83 S.Ct. 1692, 10 L.Ed.2d 1029.

II.

[2][3][4][5][6] Undeniably the Constitution of the United States protects the right of all qualified citizens to vote, in state as **1378 well as in federal elections. A consistent line of decisions by this

Court in cases involving attempts to deny or restrict the right of suffrage has made this indelibly clear. It has been repeatedly recognized that all qualified voters have a constitutionally protected right to vote, *Ex parte Yarbrough*, 110 U.S. 651, 4 S.Ct. 152, 28 L.Ed. 274, and to have their votes counted, *United States v. Mosley*, 238 U.S. 383, 35 S.Ct. 904, 59 L.Ed. 1355. In *Mosley* the Court stated that it is 'as equally unquestionable that the right to have one's vote counted is as open to protection * * * as the right to put a ballot in a box.' *555238 U.S., at 386, 35 S.Ct., at 905. The right to vote can neither be denied outright, *Guinn v. United States*, 238 U.S. 347, 35 S.Ct. 926, 59 L.Ed. 1340, *Lane v. Wilson*, 307 U.S. 268, 59 S.Ct. 872, 83 L.Ed. 1281, nor destroyed by alteration of ballots, see *United States v. Classic*, 313 U.S. 299, 315, 61 S.Ct. 1031, 1037, 85 L.Ed. 1368, nor diluted by ballot-box stuffing *Ex parte Siebold*, 100 U.S. 371, 25 L.Ed. 717, *United States v. Saylor*, 322 U.S. 385, 64 S.Ct. 1101, 88 L.Ed. 1341. As the Court stated in *Classic*, 'Obviously included within the right to choose, secured by the Constitution, is the right of qualified voters within a state to cast their ballots and have them counted * * *.' 313 U.S., at 315, 61 S.Ct., at 1037. Racially based gerrymandering, *Gomillion v. Lightfoot*, 364 U.S. 339, 81 S.Ct. 125, 5 L.Ed.2d 110, and the conducting of white primaries, *Nixon v. Herndon*, 273 U.S. 536, 47 S.Ct. 446, 71 L.Ed. 759, *Nixon v. Condon*, 286 U.S. 73, 52 S.Ct. 484, 76 L.Ed. 984, *Smith v. Allwright*, 321 U.S. 649, 64 S.Ct. 757, 88 L.Ed. 987, *Terry v. Adams*, 345 U.S. 461, 73 S.Ct. 809, 97 L.Ed. 1152, both of which result in denying to some citizens their right to vote, have been held to be constitutionally impermissible. And history has seen a continuing expansion of the scope of the right of suffrage in this country. FN28 The right to vote freely for the candidate of one's choice is of the essence of a democratic society, and any restrictions on that right strike at the heart of representative government. And the right of suffrage can be denied by a debasement or dilution of the weight of a citizen's vote just as effectively as by wholly prohibiting the free exercise of the franchise. FN29

FN28. The Fifteenth, Seventeenth,
Nineteenth, Twenty-third and

377 U.S. 533, 84 S.Ct. 1362, 12 L.Ed.2d 506
(Cite as: 377 U.S. 533, 84 S.Ct. 1362)

Twenty-fourth Amendments to the Federal Constitution all involve expansions of the right of suffrage. Also relevant, in this regard, is the civil rights legislation enacted by Congress in 1957 and 1960.

FN29. As stated by MR. JUSTICE DOUGLAS, dissenting, in *South v. Peters*, 339 U.S. 276, 279, 70 S.Ct. 641, 643, 94 L.Ed. 834.

'There is more to the right to vote than the right to mark a piece of paper and drop it in a box or the right to pull a lever in a voting booth. The right to vote includes the right to have the ballot counted. * * * It also includes the right to have the vote counted at full value without dilution or discount. * * * That federally protected right suffers substantial dilution * * * (where a) favored group has full voting strength. * * * (and) (t)he groups not in favor have their votes discounted.'

*556 In *Baker v. Carr*, 369 U.S. 186, 82 S.Ct. 691, 7 L.Ed.2d 663, we held that a claim asserted under the Equal Protection Clause challenging the constitutionality of a State's apportionment of seats in its legislature, on the ground that the right to vote of certain citizens was effectively impaired since debased and diluted, in effect presented a justiciable controversy subject to adjudication by federal courts. The spate of similar cases filed and decided by lower courts since our decision in *Baker* amply shows that the problem of state legislative malapportionment is one that is perceived to exist in a large number of the States.^{FN30} In *Baker*, a suit involving an attack on the **1379 apportionment of seats in the Tennessee Legislature, we remanded to the District Court, which had dismissed the action, for consideration on the merits. We intimated no view as to the proper constitutional standards for evaluating the validity of a state legislative apportionment scheme. Nor did we give any consideration to the question of appropriate remedies. Rather, we simply stated:

FN30. Litigation challenging the constitutionality of state legislative apportionment schemes had been instituted in at least 34 States prior to the end of

1962-within nine months of our decision in *Baker v. Carr*. See McKay, *Political Thickets and Crazy Quilts: Reapportionment and Equal Protection*, 61 Mich.L.Rev. 645, 706-710 (1963), which contains an appendix summarizing reapportionment litigation through the end of 1962. See also David and Eisenberg, *Devaluation of the Urban and Suburban Vote* (1961); Goldberg, *The Statistics of Malapportionment*, 72 Yale L.J. 90 (1962).

'Beyond noting that we have no cause at this stage to doubt the District Court will be able to fashion relief if violations of constitutional rights are found, it is improper now to consider what remedy would be most appropriate if appellants prevail at the trial.'

FN31

FN31. 369 U.S., at 198, 82 S.Ct., at 699.

*557 We indicated in *Baker*, however, that the Equal Protection Clause provides discoverable and manageable standards for use by lower courts in determining the constitutionality of a state legislative apportionment scheme, and we stated: 'Nor need the appellants, in order to succeed in this action, ask the Court to enter upon policy determinations for which judicially manageable standards are lacking. Judicial standards under the Equal Protection Clause are well developed and familiar, and it has been open to courts since the enactment of the Fourteenth Amendment to determine, if on the particular facts they must, that a discrimination reflects no policy, but simply arbitrary and capricious action.'^{FN32}

FN32. *Id.*, 369 U.S., at 226, 82 S.Ct., at 715.

Subsequent to *Baker*, we remanded several cases to the courts below for reconsideration in light of that decision.^{FN33}

FN33. *Scholle v. Hare*, 369 U.S. 429, 82

377 U.S. 533, 84 S.Ct. 1362, 12 L.Ed.2d 506
(Cite as: 377 U.S. 533, 84 S.Ct. 1362)

S.Ct. 910, 8 L.Ed.2d 1 (Michigan);
WMCA, Inc., v. Simon, 370 U.S. 190, 82
S.Ct. 1234, 8 L.Ed.2d 430 (New York).

In *Gray v. Sanders*, 372 U.S. 368, 83 S.Ct. 801, 9 L.Ed.2d 821, we held that the Georgia county unit system, applicable in statewide primary elections, was unconstitutional since it resulted in a dilution of the weight of the votes of certain Georgia voters merely because of where they resided. After indicating that the Fifteenth and Nineteenth Amendments prohibit a State from overweighting or diluting votes on the basis of race or sex, we stated: 'How then can one person be given twice or 10 times the voting power of another person in a statewide election merely because he lives in a rural area or because he lives in the smallest rural county? Once the geographical unit for which a representative is to be chosen is designated, all who participate in the election are to have an equal vote-whatever their race, whatever their sex, whatever their occupation,*558 whatever their income, and wherever their home may be in that geographical unit. This is required by the Equal Protection Clause of the Fourteenth Amendment. The concept of 'we the people' under the Constitution visualizes no preferred class of voters but equality among those who meet the basic qualifications. The idea that every voter is equal to every other voter in his State, when he casts his ballot in favor of one of several competing candidates, underlies many of our decisions.'^{FN34}

FN34. 372 U.S., at 379-380, 83 S.Ct., at 808.

Continuing, we stated that 'there is no indication in the Constitution that homesite or occupation affords a permissible basis for distinguishing between qualified**1380 voters within the State.' And, finally, we concluded: 'The conception of political equality from the Declaration of Independence, to Lincoln's Gettysburg Address, to the Fifteenth, Seventeenth, and Nineteenth Amendments can mean only one thing-one person, one vote.'^{FN35}

FN35. *Id.*, 372 U.S., at 381, 83 S.Ct., at 809.

We stated in *Gray*, however, that that case, 'unlike *Baker v. Carr*, * * * does not involve a question of the degree to which the Equal Protection Clause of the Fourteenth Amendment limits the authority of a State legislature in designing the geographical districts from which representatives are chosen either for the State Legislature or for the Federal House of Representatives. * * * Nor does it present the question, inherent in the bicameral form of our Federal Government, whether a State may have one house chosen without regard to population.'^{FN36}

FN36. *Id.*, 372 U.S., at 376, 83 S.Ct., at 806. Later in the opinion we again stated: 'Nor does the question here have anything to do with the composition of the state or federal legislature. And we intimate no opinion on the constitutional phases of that problem beyond what we said in *Baker v. Carr* * * *.' *Id.*, 372 U.S., at 378, 83 S.Ct. at 807.

*559 Of course, in these cases we are faced with the problem not presented in *Gray*-that of determining the basic standards and stating the applicable guidelines for implementing our decision in *Baker v. Carr*.

In *Wesberry v. Sanders*, 376 U.S. 1, 84 S.Ct. 526, 11 L.Ed.2d 481, decided earlier this Term, we held that attacks on the constitutionality of congressional districting plans enacted by state legislatures do not present nonjusticiable questions and should not be dismissed generally for 'want of equity.' We determine that the constitutional test for the validity of congressional districting schemes was one of substantial equality of population among the various districts established by a state legislature for the election of members of the Federal House of Representatives.

In that case we decided that an apportionment of congressional seats which 'contracts the value of

377 U.S. 533, 84 S.Ct. 1362, 12 L.Ed.2d 506
(Cite as: 377 U.S. 533, 84 S.Ct. 1362)

some votes and expands that of others' is unconstitutional, since 'the Federal Constitution intends that when qualified voters elect members of Congress each vote be given as much weight as any other vote * * *.' We concluded that the constitutional prescription for election of members of the House of Representatives 'by the People,' construed in its historical context, 'means that as nearly as is practicable one man's vote in a congressional election is to be worth as much as another's.' We further stated:

'It would defeat the principle solemnly embodied in the Great Compromise—equal representation in the House for equal numbers of people—for us to hold that, within the States, legislatures may draw the lines of congressional districts in such a way as to give some voters a greater voice in choosing a Congressman than others.'^{FN37}

FN37. 376 U.S., at 14, 84 S.Ct., at 533.

We found further, in *Wesberry*, that 'our Constitution's plain objective' was that 'of making equal representation*560 for equal numbers of people the fundamental goal * * *.' We concluded by stating:

'No right is more precious in a free country than that of having a voice in the election of those who make the laws under which, as good citizens, we must live. Other rights, even the most basic, are illusory if the right to vote is undermined. Our Constitution leaves no room for classification of people in a way that unnecessarily abridges this right.'^{FN38}

FN38. *Id.*, 376 U.S., at 17-18, 84 S.Ct., at 535.

**1381 [7] *Gray* and *Wesberry* are of course not dispositive of or directly controlling on our decision in these cases involving state legislative apportionment controversies. Admittedly, those decisions, in which we held that, in statewide and in congressional elections, one person's vote must be counted equally with those of all other voters in a

State, were based on different constitutional considerations and were addressed to rather distinct problems. But neither are they wholly inapposite. *Gray*, though not determinative here since involving the weighting of votes in statewide elections, established the basic principle of equality among voters within a State, and held that voters cannot be classified, constitutionally, on the basis of where they live, at least with respect to voting in statewide elections. And our decision in *Wesberry* was of course grounded on that language of the Constitution which prescribes that members of the Federal House of Representatives are to be chosen 'by the People,' while attacks on state legislative apportionment schemes, such as that involved in the instant cases, are principally based on the Equal Protection Clause of the Fourteenth Amendment. Nevertheless, *Wesberry* clearly established that the fundamental principle of representative government in this country is one of equal *561 representation for equal numbers of people, without regard to race, sex, economic status, or place of residence within a State. Our problem, then, is to ascertain, in the instant cases, whether there are any constitutionally cognizable principles which would justify departures from the basic standard of equality among voters in the apportionment of seats in state legislatures.

[8][9][10] A predominant consideration in determining whether a State's legislative apportionment scheme constitutes an invidious discrimination violative of rights asserted under the Equal Protection Clause is that the rights allegedly impaired are individual and personal in nature. As stated by the Court in *United States v. Bathgate*, 246 U.S. 220, 227, 38 S.Ct. 269, 271, 62 L.Ed. 676, '(t)he right to vote is personal * * *.'^{FN39} While the result of a court decision in a state legislative apportionment controversy may be to require the restructuring of the geographical distribution of seats in a state legislature, the judicial focus must be concentrated upon ascertaining whether there has been any discrimination against certain of the State's citizens which constitutes an impermissible impairment of their constitutionally protected right to vote. Like *Skinner v. Oklahoma*, 316 U.S. 535, 62 S.Ct. 1110, 86 L.Ed. 1655, such a case 'touches a sensitive and important area of human rights,' and

377 U.S. 533, 84 S.Ct. 1362, 12 L.Ed.2d 506
(Cite as: 377 U.S. 533, 84 S.Ct. 1362)

'involves one of the basic civil rights of man,' presenting questions of alleged 'invidious discriminations * * * against groups or types of individuals in violation of the constitutional guaranty of just and equal laws.' 316 U.S., at 536, 541, 62 S.Ct., at 1113. Undoubtedly, the right of suffrage is a fundamental matter*562 in a free and democratic society. Especially since the right to exercise the franchise in a free and unimpaired manner is preservative of other basic civil and political rights, any alleged infringement of the right of citizens to vote must be carefully and meticulously scrutinized. Almost a century ago, in *Yick Wo v. Hopkins*, 118 U.S. 356, 6 S.Ct. 1064, 30 L.Ed. 220, the Court referred to 'the political franchise of voting' as 'a fundamental political right, because preservative of all rights.' 118 U.S., at 370, 6 S.Ct., at 1071.

FN39. As stated by MR. JUSTICE DOUGLAS, the rights sought to be vindicated in a suit challenging an apportionment scheme are 'personal and individual,' *South v. Peters*, 339 U.S., at 280, 70 S.Ct., at 643, 94 L.Ed. 834, and are 'important political rights of the people,' *MacDougall v. Green*, 335 U.S. 281, 288, 69 S.Ct. 1, 4, 93 L.Ed. 3. (DOUGLAS, J., dissenting.)

**1382 [11][12][13][14] Legislators represent people, not trees or acres. Legislators are elected by voters, not farms or cities or economic interests. As long as ours is a representative form of government, and our legislatures are those instruments of government elected directly by and directly representative of the people, the right to elect legislators in a free and unimpaired fashion is a bedrock of our political system. It could hardly be gainsaid that a constitutional claim had been asserted by an allegation that certain otherwise qualified voters had been entirely prohibited from voting for members of their state legislature. And, if a State should provide that the votes of citizens in one part of the State should be given two times, or five times, or 10 times the weight of votes of citizens in another part of the State, it could hardly be contended that the right to vote of those residing

in the disfavored areas had not been effectively diluted. It would appear extraordinary to suggest that a State could be constitutionally permitted to enact a law providing that certain of the State's voters could vote two, five, or 10 times for their legislative representatives, while voters living elsewhere could vote only once. And it is inconceivable that a state law to the effect that, in counting votes for legislators, the votes of citizens in one part of the State would be multiplied by two, five, or 10, while the votes of persons in another area would be counted only at face value, could be constitutionally sustainable. Of course, the effect of *563 state legislative districting schemes which give the same number of representatives to unequal numbers of constituents is identical.^{FN40} Overweighting and overvaluation of the votes of those living here has the certain effect of dilution and undervaluation of the votes of those living there. The resulting discrimination against those individual voters living in disfavored areas is easily demonstrable mathematically. Their right to vote is simply not the same right to vote as that of those living in a favored part of the State. Two, five, or 10 of them must vote before the effect of their voting is equivalent to that of their favored neighbor. Weighting the votes of citizens differently, by any method or means, merely because of where they happen to reside, hardly seems justifiable. One must be ever aware that the Constitution forbids 'sophisticated as well as simpleminded modes of discrimination.' *Lane v. Wilson*, 307 U.S. 268, 275, 59 S.Ct. 872, 876, 83 L.Ed. 1281; *Gomillion v. Lightfoot*, 364 U.S. 339, 342, 81 S.Ct. 125, 127, 5 L.Ed.2d 110. As we stated in *Wesberry v. Sanders*, supra:

FN40. As stated by MR. JUSTICE BLACK, dissenting, in *Colegrove v. Green*, 328 U.S. 549, 569-571, 66 S.Ct. 1198, 1210, 90 L.Ed. 1432: 'No one would deny that the equal protection clause would * * * prohibit a law that would expressly give certain citizens a half-vote and others a full vote. * * * (T)he Constitutionally guaranteed right to vote and the right to have one's vote counted clearly imply the policy that state election

377 U.S. 533, 84 S.Ct. 1362, 12 L.Ed.2d 506
(Cite as: 377 U.S. 533, 84 S.Ct. 1362)

systems, no matter what their form, should be designed to give approximately equal weight to each vote cast. * * * (A) state legislature cannot deny eligible voters the right to vote for Congressmen and the right to have their vote counted. It can no more destroy the effectiveness of their vote in part and no more accomplish this in the name of 'apportionment' than under any other name.'

'We do not believe that the Framers of the Constitution intended to permit the same vote-diluting discrimination to be accomplished through the device of districts containing widely varied numbers of inhabitants. To say that a vote is worth *564 more in one district than in another would * * * run counter to our fundamental ideas of democratic government * * *.'^{FN41}

FN41. 376 U.S., at 8, 84 S.Ct., at 530. See also id., at 17, 84 S.Ct., at 535, quoting from James Wilson, a delegate to the Constitutional Convention and later an Associate Justice of this Court, who stated:

'(A)ll elections ought to be equal. Elections are equal, when a given number of citizens, in one part of the state, choose as many representatives, as are chosen by the same number of citizens, in any other part of the state. In this manner, the proportion of the representatives and of the constituents will remain invariably the same.' 2 The Works of James Wilson (Andrews ed. 1896) 15.

And, as stated by MR. JUSTICE DOUGLAS, dissenting, in *MacDougall v. Green*, 335 U.S., at 288, 290, 69 S.Ct., at 4:

'(A) regulation * * * (which) discriminates against the residents of the populous counties of the state in favor of rural sections. * * * lacks the equality to which the exercise of political rights is entitled under the Fourteenth Amendment.

'Free and honest elections are the very foundation of our republican form of government. * * * Discrimination against any group or class of citizens in the exercise of these constitutionally protected rights of citizenship deprives the electoral process of integrity. * * *

'None would deny that a state law giving some

citizens twice the vote of other citizens in either the primary or general election would lack that equality which the Fourteenth Amendment guarantees. * * * The theme of the Constitution is equality among citizens in the exercise of their political rights. The notion that one group can be granted greater voting strength than another is hostile to our standards for popular representative government.'

**1383 [15] State legislatures are, historically, the fountainhead of representative government in this country. A number of them have their roots in colonial times, and substantially antedate the creation of our Nation and our Federal Government. In fact, the first formal stirrings of American political independence are to be found, in large part, in the views and actions of several of the colonial legislative bodies. With the birth of our National Government, and the adoption and ratification of the Federal *565 Constitution, state legislatures retained a most important place in our Nation's governmental structure. But representative government is in essence self-government through the medium of elected representatives of the people, and each and every citizen has an inalienable right to full and effective participation in the political processes of his State's legislative bodies. Most citizens can achieve this participation only as qualified voters through the election of legislators to represent them. Full and effective participation by all citizens in state government requires, therefore, that each citizen have an equally effective voice in the election of members of his state legislature. Modern and viable state government needs, and the Constitution demands, no less.

[16][17][18][19] Logically, in a society ostensibly grounded on representative government, it would seem reasonable that a majority of the people of a State could elect a majority of that State's legislators. To conclude differently, and to sanction minority control of state legislative bodies, would appear to deny majority rights in a way that far surpasses any possible denial of minority rights that might otherwise be thought to result. Since legislatures are responsible for enacting laws by which all citizens are to be governed, they should be bodies which are collectively responsive to the popular will. And the concept of equal protection

377 U.S. 533, 84 S.Ct. 1362, 12 L.Ed.2d 506
(Cite as: 377 U.S. 533, 84 S.Ct. 1362)

has been traditionally viewed as requiring the uniform treatment of persons standing in the same relation to the governmental action questioned or challenged. With respect to the allocation of legislative representation, all voters, as citizens of a State, stand in the same relation regardless of where they live. Any suggested criteria for the differentiation of citizens are insufficient to justify any discrimination, as to the weight of their votes, unless relevant to the permissible purposes of legislative apportionment. Since the achieving of fair and effective representation for all citizens*566 is concededly the basic aim of legislative apportionment, we conclude **1384 that the Equal Protection Clause guarantees the opportunity for equal participation by all voters in the election of state legislators. Diluting the weight of votes because of place of residence impairs basic constitutional rights under the Fourteenth Amendment just as much as invidious discriminations based upon factors such as race, *Brown v. Board of Education*, 347 U.S. 483, 74 S.Ct. 686, 98 L.Ed. 873, or economic status, *Griffin v. People of State of Illinois*, 351 U.S. 12, 76 S.Ct. 585, 100 L.Ed. 891, *Douglas v. People of State of California*, 372 U.S. 353, 83 S.Ct. 814, 9 L.Ed.2d 811. Our constitutional system amply provides for the protection of minorities by means other than giving them majority control of state legislatures. And the democratic ideals of equality and majority rule, which have served this Nation so well in the past, are hardly of any less significance for the present and the future.

[20][21][22][23][24][25] We are told that the matter of apportioning representation in a state legislature is a complex and many-faceted one. We are advised that States can rationally consider factors other than population in apportioning legislative representation. We are admonished not to restrict the power of the States to impose differing views as to political philosophy on their citizens. We are cautioned about the dangers of entering into political thickets and mathematical quagmires. Our answer is this: a denial of constitutionally protected rights demands judicial protection; our oath and our office require no less of us. As stated in *Gomillion v. Lightfoot*, supra: 'When a State exercises power wholly within the

domain of state interest, it is insulated from federal judicial review. But such insulation is not carried over when state power is used as an instrument for circumventing a federally protected right.'^{FN42}

FN42. 364 U.S., at 347, 81 S.Ct., at 130.

*567 To the extent that a citizen's right to vote is debased, he is that much less a citizen. The fact that an individual lives here or there is not a legitimate reason for overweighting or diluting the efficacy of his vote. The complexions of societies and civilizations change, often with amazing rapidity. A nation once primarily rural in character becomes predominantly urban.^{FN43} Representation schemes once fair and equitable become archaic and outdated. But the basic principle of representative government remains, and must remain, unchanged—the weight of a citizen's vote cannot be made to depend on where he lives. Population is, of necessity, the starting point for consideration and the controlling criterion for judgment in legislative apportionment controversies.^{FN44} *568 A citizen, a qualified **1385 voter, is no more nor no less so because he lives in the city or on the farm. This is the clear and strong command of our Constitution's Equal Protection Clause. This is an essential part of the concept of a government of laws and not men. This is at the heart of Lincoln's vision of 'government of the people, by the people, (and) for the people.' The Equal Protection Clause demands no less than substantially equal state legislative representation for all citizens, of all places as well as of all races.

FN43. Although legislative apportionment controversies are generally viewed as involving urban-rural conflicts, much evidence indicates that presently it is the fast-growing suburban areas which are probably the most seriously underrepresented in many of our state legislatures. And, while currently the thrust of state legislative malapportionment results, in most States, in underrepresentation of urban and suburban

377 U.S. 533, 84 S.Ct. 1362, 12 L.Ed.2d 506
(Cite as: 377 U.S. 533, 84 S.Ct. 1362)

areas, in earlier times cities were in fact overrepresented in a number of States. In the early 19th century, certain of the seaboard cities in some of the Eastern and Southern States possessed and struggled to retain legislative representation disproportionate to population, and bitterly opposed according additional representation to the growing inland areas. Conceivably, in some future time, urban areas might again be in a situation of attempting to acquire or retain legislative representation in excess of that to which, on a population basis, they are entitled. Malapportionment can, and has historically, run in various directions. However and whenever it does, it is constitutionally impermissible under the Equal Protection Clause.

FN44. The British experience in eradicating 'rotten boroughs' is interesting and enlightening. Parliamentary representation is now based on districts of substantially equal population, and periodic reapportionment is accomplished through independent Boundary Commissions. For a discussion of the experience and difficulties in Great Britain in achieving fair legislative representation, see Edwards, *Theoretical and Comparative Aspects of Reapportionment and Redistricting: With Reference to Baker v. Carr*, 15 Vand.L.Rev. 1265, 1275 (1962). See also the discussion in *Baker v. Carr*, 369 U.S., at 302-307, 82 S.Ct., at 756-759, 7 L.Ed.2d 663. (Frankfurter, J., dissenting.)

IV.

[26][27][28][29] We hold that, as a basic constitutional standard, the Equal Protection Clause requires that the seats in both houses of a bicameral state legislature must be apportioned on a population basis. Simply stated, an individual's right to vote for state legislators is unconstitutionally impaired when its weight is in a substantial fashion diluted when compared with votes of citizens living on other parts of the State.

Since, under neither the existing apportionment provisions nor either of the proposed plans was either of the houses of the Alabama Legislature apportioned on a population basis, the District Court correctly held that all three of these schemes were constitutionally invalid. Furthermore, the existing apportionment, and also to a lesser extent the apportionment under the Crawford-Webb Act, presented little more than crazy quilts, completely lacking in rationality, and could be found invalid on that basis alone.^{FN45} Although*569 the District Court presumably found the apportionment of the Alabama House of Representatives under the 67-Senator Amendment to be acceptable, we conclude that the deviations from a strict population basis are too egregious to permit us to find that that body, under this proposed plan, was apportioned sufficiently on a population basis so as to permit the arrangement to be constitutionally sustained. Although about 43% of the State's total population would be required to comprise districts which could elect a majority in that body, only 39 of the 106 House seats were actually to be distributed on a population basis, as each of Alabama's 67 counties was given at least one representative, and population-variance ratios of close to 5-to-1 would have existed. While mathematical nicety is not a constitutional requisite, one could hardly conclude that the Alabama House, under the proposed constitutional amendment, had been apportioned sufficiently on a population basis to be sustainable under the requirements of the Equal Protection Clause. And none of the other apportionments of seats in either of the bodies of the Alabama Legislature under the three plans considered by the District Court, came nearly as close to approaching the required constitutional standard as did that of the House of Representatives under the 67-Senator Amendment.

FN45. Under the existing scheme, Marshall County, with a 1960 population of 48,018, Baldwin County, with 49,088, and Houston County, with 50,718, are each given only one seat in the Alabama House, while Bullock County, with only 13,462, Henry County, with 15,286, and Lowndes County, with 15,417, are allotted two

377 U.S. 533, 84 S.Ct. 1362, 12 L.Ed.2d 506
(Cite as: 377 U.S. 533, 84 S.Ct. 1362)

representatives each. And in the Alabama Senate, under the existing apportionment, a district comprising Lauderdale and Limestone Counties had a 1960 population of 98,135, and another composed of Lee and Russell Counties had 96,105. Conversely, Lowndes County, with only 15,417, and Wilcox County, with 18,739, are nevertheless single-county senatorial districts given one Senate seat each.

****1386** [30] Legislative apportionment in Alabama is signally illustrative and symptomatic of the seriousness of this problem in a number of the States. At the time this litigation was commenced, there had been no reapportionment*570 of seats in the Alabama Legislature for over 60 years. ^{FN46} Legislative inaction, coupled with the unavailability of any political or judicial remedy, ^{FN47} had resulted, with the passage of years, in the perpetuated scheme becoming little more than an irrational anachronism. Consistent failure by the Alabama Legislature to comply with state constitutional requirements as to the frequency of reapportionment and the bases of legislative representation resulted in a minority strangle hold on the State Legislature. Inequality of representation in one house added to the inequality in the other. With the crazy-quilt existing apportionment virtually conceded to be invalid, the Alabama Legislature offered two proposed plans for consideration by the District Court, neither of which was to be effective until 1966 and neither of which provided for the apportionment of even one of the two houses on a population basis. We find that the court below did not err in holding that neither of these proposed reapportionment schemes, considered as a whole 'meets the necessary constitutional requirements.' And we conclude that the District Court acted properly in considering these two proposed plans, although neither was to become effective until the 1966 election and the proposed constitutional amendment was scheduled to be submitted to the State's voters in November 1962. ^{FN48} *571 Consideration by the court below of the two proposed plans was clearly necessary in determining whether the Alabama Legislature had acted effectively to correct the admittedly existing malapportionment, and in ascertaining what sort of

judicial relief, if any, should be afforded.

FN46. An interesting pre-Baker discussion of the problem of legislative malapportionment in Alabama is provided in Comment, Alabama's Unrepresentative Legislature, 14 Ala.L.Rev. 403 (1962).

FN47. See the cases cited and discussed in notes 4-5, supra, where the Alabama Supreme Court refused even to consider the granting of relief in suits challenging the validity of the apportionment of seats in the Alabama Legislature, although it stated that the legislature had failed to comply with the requirements of the State Constitution with respect to legislative reapportionment.

FN48. However, since the District Court found the proposed constitutional amendment prospectively invalid, it was never in fact voted upon by the State's electorate.

V.

[31][32] Since neither of the houses of the Alabama Legislature, under any of the three plans considered by the District Court, was apportioned on a population basis, we would be justified in proceeding no further. However, one of the proposed plans, that contained in the so-called 67-Senator Amendment, at least superficially resembles the scheme of legislative representation followed in the Federal Congress. Under this plan, each of Alabama's 67 counties is allotted one senator, and no counties are given more than one Senate seat. Arguably, this is analogous to the allocation of two Senate seats, in the Federal Congress, to each of the 50 States, regardless of population. Seats in the Alabama House, under the proposed constitutional amendment, are distributed by giving each of the 67 counties at least one, with the remaining 39 seats being allotted among the more populous counties on a population basis. This scheme, at least at first glance, appears to resemble that prescribed for the Federal House of

377 U.S. 533, 84 S.Ct. 1362, 12 L.Ed.2d 506
(Cite as: 377 U.S. 533, 84 S.Ct. 1362)

Representatives, where the 435 seats are distributed among the States on a population basis, although each State, regardless of its population, is given at least one Congressman. Thus, although there are substantial differences**1387 in underlying rationale and result,^{FN49} *572 the 67-Senator Amendment, as proposed by the Alabama Legislature, at least arguably presents for consideration a scheme analogous to that used for apportioning seats in Congress.

FN49. Resemblances between the system of representation in the Federal Congress and the apportionment scheme embodied in the 67-Senator Amendment appear to be more superficial than actual. Representation in the Federal House of Representatives is apportioned by the Constitution among the States in conformity with population. While each State is guaranteed at least one seat in the House, as a feature of our unique federal system, only four States have less than 1/435 of the country's total population, under the 1960 census. Thus, only four seats in the Federal House are distributed on a basis other than strict population. In Alabama, on the other hand, 40 of the 67 counties have less than 1/106 of the State's total population. Thus, under the proposed amendment, over 1/3 of the total number of seats in the Alabama House would be distributed on a basis other than strict population. States with almost 50% of the Nation's total population are required in order to elect a majority of the members of the Federal House, though unfair districting within some of the States presently reduces to about 42% the percentage of the country's population which reside in districts electing individuals comprising a majority in the Federal House. Cf. *Wesberry v. Sanders*, supra, holding such congressional districting unconstitutional. Only about 43% of the population of Alabama would live in districts which could elect a majority in the Alabama House, under the

proposed constitutional amendment. Thus, it could hardly be argued that the proposed apportionment of the Alabama House was based on population in a way comparable to the apportionment of seats in the Federal House among the States.

Much has been written since our decision in *Baker v. Carr* about the applicability of the so-called federal analogy to state legislative apportionment arrangements.^{FN50} After considering the matter, the court below concluded that no conceivable analogy could be drawn between the federal scheme and the apportionment of seats in the Alabama Legislature under the proposed constitutional*573 amendment.^{FN51} We agree with the District Court, and find the federal analogy inapposite and irrelevant to state legislative districting schemes. Attempted reliance on the federal analogy appears often to be little more than an after-the-fact rationalization offered in defense of maladjusted state apportionment arrangements. The original constitutions of 36 of our States provided that representation in both houses of the state legislatures would be based completely, or predominantly, on population.^{FN52} And the Founding Fathers clearly had no intention of establishing a pattern or model for the apportionment of seats in state legislatures when the system of representation in the Federal Congress was adopted.^{FN53} Demonstrative of this is the fact that the Northwest Ordinance, **1388 adopted in the same year, 1787, as the Federal Constitution, provided for the apportionment of seats in territorial legislatures solely on the basis of population.^{FN54}

FN50. For a thorough statement of the arguments against holding the so-called federal analogy applicable to state legislative apportionment matters, see, e.g., McKay, *Reapportionment and the Federal Analogy* (National Municipal League pamphlet 1962); McKay, *The Federal Analogy and State Apportionment Standards*, 38 *Notre Dame Law* 487 (1963). See also Merrill, *Blazes for a Trail Through the Thicket of Reapportionment*, 16 *Oklahoma Law Review* 59,

377 U.S. 533, 84 S.Ct. 1362, 12 L.Ed.2d 506
(Cite as: 377 U.S. 533, 84 S.Ct. 1362)

67-70 (1963).

FN51. 208 F.Supp., at 438. See the discussion of the District Court's holding as to the applicability of the federal analogy earlier in this opinion, *supra*, at 1374.

FN52. Report of Advisory Commission on Intergovernmental Relations, Apportionment of State Legislatures 10-11, 35, 69 (1962).

FN53. Thomas Jefferson repeatedly denounced the inequality of representation provided for under the 1776 Virginia Constitution and frequently proposed changing the State Constitution to provide that both houses be apportioned on the basis of population. In 1816 he wrote that 'a government is republican in proportion as every member composing it has his equal voice in the direction of its concerns * * * by representatives chosen by himself * * *.' Letter to Samuel Kercheval, 10 Writings of Thomas Jefferson (Ford ed. 1899) 38. And a few years later, in 1819, he stated: 'Equal representation is so fundamental a principle in a true republic that no prejudice can justify its violation because the prejudices themselves cannot be justified.' Letter to William King, Jefferson Papers, Library of Congress, Vol. 216, p. 38616.

FN54. Article II, s 14, of the Northwest Ordinance of 1787 stated quite specifically: 'The inhabitants of the said territory shall always be entitled to the benefits * * * of a proportionate representation of the people in the legislature.'

*574 [33] The system of representation in the two Houses of the Federal Congress is one ingrained in our Constitution, as part of the law of the land. It is one conceived out of compromise and concession indispensable to the establishment of our federal republic.^{FN55} Arising from unique historical

circumstances, it is based on the consideration that in establishing our type of federalism a group of formerly independent States bound themselves together under one national government. Admittedly, the original 13 States surrendered some of their sovereignty in agreeing to join together 'to form a more perfect Union.' But at the heart of our constitutional system remains the concept of separate and distinct governmental entities which have delegated some, but not all, of their formerly held powers to the single national government. The fact that almost three-fourths of our present States were never in fact independently sovereign does not detract from our view that the so-called federal analogy is inapplicable as a sustaining precedent for state legislative apportionments. The developing history and growth of our republic cannot cloud the fact that, at the time of the inception of the system of representation in the Federal Congress, a compromise between the larger and smaller States on this matter averted a deadlock in the Constitutional Convention which had threatened to abort the birth of our Nation. In rejecting an asserted analogy to the federal electoral college in *Gray v. Sanders*, *supra*, we stated:

FN55. See the discussion in *Wesberry v. Sanders*, 376 U.S., at 9-14, 84 S.Ct., at 530-533, 11 L.Ed.2d 481.

'We think the analogies to the electoral college, to districting and redistricting, and to other phases of the problems of representation in state or federal legislatures or conventions are inapposite. The inclusion of the electoral college in the Constitution, as the result of specific historical concerns, validated the collegiate principle despite its inherent numerical inequality, but implied nothing about the use of *575 an analogous system by a State in a statewide election. No such specific accommodation of the latter was ever undertaken, and therefore no validation of its numerical inequality ensued.'^{FN56}

FN56. 372 U.S., at 378, 83 S.Ct., at 807, 9 L.Ed.2d 821.

377 U.S. 533, 84 S.Ct. 1362, 12 L.Ed.2d 506
(Cite as: 377 U.S. 533, 84 S.Ct. 1362)

[34][35] Political subdivisions of States—counties, cities, or whatever—never were and never have been considered as sovereign entities. Rather, they have been traditionally regarded as subordinate governmental instrumentalities created by the State to assist in the carrying out of state governmental functions. As stated by the Court in *Hunter v. City of Pittsburgh*, 207 U.S. 161, 178, 28 S.Ct. 40, 46, 52 L.Ed. 151, these governmental units are ‘created as convenient agencies for exercising such of the governmental powers of the state as may be entrusted to them,’ and the ‘number, nature, and duration of the powers conferred upon (them) * * * and the territory over which they shall be exercised rests in the absolute discretion of the state.’ The relationship of *1389 the States to the Federal Government could hardly be less analogous.

[36] Thus, we conclude that the plan contained in the 67-Senator Amendment for apportioning seats in the Alabama Legislature cannot be sustained by recourse to the so-called federal analogy. Nor can any other inequitable state legislative apportionment scheme be justified on such an asserted basis. This does not necessarily mean that such a plan is irrational or involves something other than a ‘republican form of government.’ We conclude simply that such a plan is impermissible for the States under the Equal Protection Clause, since perforce resulting, in virtually every case, in submergence of the equal-population principle in at least one house of a state legislature.

Since we find the so-called federal analogy inapposite to a consideration of the constitutional validity of state *576 legislative apportionment schemes, we necessarily hold that the Equal Protection Clause requires both houses of a state legislature to be apportioned on a population basis. The right of a citizen to equal representation and to have his vote weighted equally with those of all other citizens in the election of members of one house of a bicameral state legislature would amount to little if States could effectively submerge the equal-population principle in the apportionment of seats in the other house. If such a scheme were permissible, an individual citizen's ability to exercise an effective voice in the only instrument of state government directly representative of the

people might be almost as effectively thwarted as if neither house were apportioned on a population basis. Deadlock between the two bodies might result in compromise and concession on some issues. But in all too many cases the more probable result would be frustration of the majority will through minority veto in the house not apportioned on a population basis, stemming directly from the failure to accord adequate overall legislative representation to all of the State's citizens on a nondiscriminatory basis. In summary, we can perceive no constitutional difference, with respect to the geographical distribution of state legislative representation, between the two houses of a bicameral state legislature.

[37] We do not believe that the concept of bicameralism is rendered anachronistic and meaningless when the predominant basis of representation in the two state legislative bodies is required to be the same-population. A prime reason for bicameralism, modernly considered, is to insure mature and deliberate consideration of, and to prevent precipitate action on, proposed legislative measures. Simply because the controlling criterion for apportioning representation is required to be the same in both houses does not mean that there will be no differences in the composition and complexion of the two bodies. Different *577 constituencies can be represented in the two houses. One body could be composed of single-member districts while the other could have at least some multimember districts. The length of terms of the legislators in the separate bodies could differ. The numerical size of the two bodies could be made to differ, even significantly, and the geographical size of districts from which legislators are elected could also be made to differ. And apportionment in one house could be arranged so as to balance off minor inequities in the representation of certain areas in the other house. In summary, these and other factors could be, and are presently in many States, utilized to engender differing complexions and collective attitudes in the two bodies of a state legislature, although both are apportioned substantially on a population basis.

VI.

© 2007 Thomson/West. No Claim to Orig. U.S. Govt. Works.

377 U.S. 533, 84 S.Ct. 1362, 12 L.Ed.2d 506
(Cite as: 377 U.S. 533, 84 S.Ct. 1362)

[38] By holding that as a federal constitutional requisite both houses of a state legislature must be apportioned ****1390** on a population basis, we mean that the Equal Protection Clause requires that a State make an honest and good faith effort to construct districts, in both houses of its legislature, as nearly of equal population as is practicable. We realize that it is a practical impossibility to arrange legislative districts so that each one has an identical number of residents, or citizens, or voters. Mathematical exactness or precision is hardly a workable constitutional requirement.^{FN57}

FN57. As stated by the Court in *Bain Peanut Co. v. Pinson*, 282 U.S. 499, 501, 51 S.Ct. 228, 229, 75 L.Ed. 482, 'We must remember that the machinery of government would not work if it were not allowed a little play in its joints.'

[39][40][41] In *Wesberry v. Sanders*, supra, the Court stated that congressional representation must be based on population as nearly as is practicable. In implementing the basic constitutional principle of representative government as enunciated by the Court in *Wesberry*-equality of population*578 among districts-some distinctions may well be made between congressional and state legislative representation. Since, almost invariably, there is a significantly larger number of seats in state legislative bodies to be distributed within a State than congressional seats, it may be feasible to use political subdivision lines to a greater extent in establishing state legislative districts than in congressional districting while still affording adequate representation to all parts of the State. To do so would be constitutionally valid, so long as the resulting apportionment was one based substantially on population and the equal-population principle was not diluted in any significant way. Somewhat more flexibility may therefore be constitutionally permissible with respect to state legislative apportionment than in congressional districting. Lower courts can and assuredly will work out more concrete and specific standards for evaluating state legislative apportionment schemes in the context of actual litigation. For the present, we deem it expedient not to attempt to spell out any precise

constitutional tests. What is marginally permissible in one State may be unsatisfactory in another, depending on the particular circumstances of the case. Developing a body of doctrine on a case-by-case basis appears to us to provide the most satisfactory means of arriving at detailed constitutional requirements in the area of state legislative apportionment. Cf. *Slaughter-House Cases*, 16 Wall. 36, 78-79, 21 L.Ed. 394. Thus, we proceed to state here only a few rather general considerations which appear to us to be relevant.

[42][43] A State may legitimately desire to maintain the integrity of various political subdivisions, insofar as possible, and provide for compact districts of contiguous territory in designing a legislative apportionment scheme. Valid considerations may underlie such aims. Indiscriminate districting, without any regard for political subdivision or *579 natural or historical boundary lines, may be little more than an open invitation to partisan gerrymandering. Single-member districts may be the rule in one State, while another State might desire to achieve some flexibility by creating multimember^{FN58} or flotal districts.^{FN59} Whatever the means of accomplishment, the overriding objective must be substantial equality of population among the various districts, so that the vote of any citizen is approximately equal in weight to that of any other citizen in the State.

FN58. But cf. the discussion of some of the practical problems inherent in the use of multimember districts in *Lucas v. Forty-Fourth General Assembly of Colorado*, 377 U.S., pp. 731-732, 84 S.Ct., p. 1471, decided also this date.

FN59. See the discussion of the concept of flotal districts in *Davis v. Mann*, 377 U.S., pp. 686-687, 84 S.Ct., p. 1445, n. 2, decided also this date.

[44][45][46][47] History indicates, however, that many States have deviated, to a ****1391** greater or lesser degree, from the equal-population principle in the apportionment of seats in at least one house

377 U.S. 533, 84 S.Ct. 1362, 12 L.Ed.2d 506
(Cite as: 377 U.S. 533, 84 S.Ct. 1362)

of their legislatures.^{FN60} So long as the divergences from a strict population standard are based on legitimate considerations incident to the effectuation of a rational state policy, some deviations from the equal-population principle are constitutionally permissible with respect to the apportionment of seats in either or both of the two houses of a bicameral state legislature. But neither history alone,^{FN61} nor economic or other sorts of *580 group interests, are permissible factors in attempting to justify disparities from population-based representation. Citizens, not history or economic interests, cast votes. Considerations of area alone provide an insufficient justification for deviations from the equal-population principle. Again, people, not land or trees or pastures, vote. Modern developments and improvements in transportation and communications make rather hollow, in the mid-1960's, most claims that deviations from population-based representation can validly be based solely on geographical considerations. Arguments for allowing such deviations in order to insure effective representation for sparsely settled areas and to prevent legislative districts from becoming so large that the availability of access of citizens to their representatives is impaired are today, for the most part, unconvincing.

FN60. For a discussion of the formal apportionment formulae prescribed for the allocation of seats in state legislatures, see Dixon, Apportionment Standards and Judicial Power, 38 Notre Dame Law, 367, 398-400 (1963). See also The Book of the States 1962-1963, 58-62.

FN61. In rejecting a suggestion that the representation of the newer Western States in Congress should be limited so that it would never exceed that of the original States, the Constitutional Convention plainly indicated its view that history alone provided an unsatisfactory basis for differentiations relating to legislative representation. See *Wesberry v. Sanders*, 376 U.S., at 14, 84 S.Ct., at 533. Instead, the Northwest Ordinance of 1787, in

explicitly providing for population-based representation of those living in the Northwest Territory in their territorial legislatures, clearly implied that, as early as the year of the birth of our federal system, the proper basis of legislative representation was regarded as being population.

[48][49][50][51][52][53] A consideration that appears to be of more substance in justifying some deviations from population-based representation in state legislatures is that of insuring some voice to political subdivisions, as political subdivisions. Several factors make more than insubstantial claims that a State can rationally consider according political subdivisions some independent representation in at least one body of the state legislature, as long as the basic standard of equality of population among districts is maintained. Local governmental entities are frequently charged with various responsibilities incident to the operation of state government. In many States much of the legislature's activity involves the enactment of so-called local *581 legislation, directed only to the concerns of particular political subdivisions. And a State may legitimately desire to construct districts along political subdivision lines to deter the possibilities of gerrymandering. However, permitting deviations from population-based representation does not mean that each local governmental unit or political subdivision can be given separate representation, regardless of population. Carried too far, a scheme of giving at least one seat in one house to each political subdivision (for example, to each county) could easily result, in many States, in a total subversion of the equal-population principle in that legislative body.^{FN62} This would be especially true in a State where the number of counties is large and many **1392 of them are sparsely populated, and the number of seats in the legislative body being apportioned does not significantly exceed the number of counties.^{FN63} Such a result, we conclude, would be constitutionally impermissible. And careful judicial scrutiny must of course be given, in evaluating state apportionment schemes, to the character as well as the degree of deviations from a strict population basis. But if, even as a

377 U.S. 533, 84 S.Ct. 1362, 12 L.Ed.2d 506
(Cite as: 377 U.S. 533, 84 S.Ct. 1362)

result of a clearly rational state policy of according some legislative representation to political subdivisions, population is submerged as the controlling consideration in the apportionment of seats in the particular legislative body, then the right of all of the State's citizens to cast an effective and adequately weighted vote would be unconstitutionally impaired.

FN62. See McKay, Political Thickets and Crazy Quilts: Reapportionment and Equal Protection, 61 Mich.L.Rev. 645, 698-699 (1963).

FN63. Determining the size of its legislative bodies is of course a matter within the discretion of each individual State. Nothing in this opinion should be read as indicating that there are any federal constitutional maximums or minimums on the size of state legislative bodies.

***582 VII.**

[54][55][56][57][58][59] One of the arguments frequently offered as a basis for upholding a State's legislative apportionment arrangement, despite substantial disparities from a population basis in either or both houses, is grounded on congressional approval, incident to admitting States into the Union, of state apportionment plans containing deviations from the equal-population principle. Proponents of this argument contend that congressional approval of such schemes, despite their disparities from population-based representation, indicates that such arrangements are plainly sufficient as establishing a 'republican form of government.' As we stated in *Baker v. Carr*, some questions raised under the Guaranty Clause are nonjusticiable, where 'political' in nature and where there is a clear absence of judicially manageable standards.^{FN64} Nevertheless, it is not inconsistent with this view to hold that, despite congressional approval of state legislative apportionment plans at the time of admission into the Union, even though deviating from the equal-population principle here enunciated, the Equal Protection Clause can and does require more.

And an apportionment scheme in which both houses are based on population can hardly be considered as failing to satisfy the Guaranty Clause requirement. Congress presumably does not assume, in admitting States into the Union, to pass on all constitutional questions relating to the character of state governmental organization. In any event, congressional approval, however well-considered, could hardly validate an unconstitutional state legislative apportionment. Congress simply lacks the constitutional power to insulate States from attack with respect to alleged deprivations of individual constitutional rights.

FN64. See 369 U.S., at 217-232, 82 S.Ct., at 710-718, 7 L.Ed.2d 663, discussing the nonjusticiability of malapportionment claims asserted under the Guaranty Clause.

***583 VIII.**

[60] That the Equal Protection Clause requires that both houses of a state legislature be apportioned on a population basis does not mean that States cannot adopt some reasonable plan for periodic revision of their apportionment schemes. Decennial reapportionment appears to be a rational approach to readjustment of legislative representation in order to take into account population shifts and growth. Reallocation of legislative seats every 10 years coincides with the prescribed practice in 41 of the States,^{FN65} often honored more in **1393 the breach than the observance, however, Illustratively, the Alabama Constitution requires decennial reapportionment, yet the last reapportionment of the Alabama Legislature, when this suit was brought, was in 1901. Limitations on the frequency of reapportionment are justified by the need for stability and continuity in the organization of the legislative system, although undoubtedly reapportioning no more frequently than every 10 years leads to some imbalance in the population of districts toward the end of the decennial period and also to the development of resistance to change on the part of some incumbent legislators. In substance, we do not regard the Equal Protection Clause as requiring daily, monthly, annual or biennial reapportionment, so long as a State has a

377 U.S. 533, 84 S.Ct. 1362, 12 L.Ed.2d 506
(Cite as: 377 U.S. 533, 84 S.Ct. 1362)

reasonably conceived plan for periodic readjustment of legislative representation. While we do not intend to indicate that decennial reapportionment is a constitutional requisite, compliance with such an approach would clearly meet the minimal *584 requirements for maintaining a reasonably current scheme of legislative representation. And we do not mean to intimate that more frequent reapportionment would not be constitutionally permissible or practically desirable. But if reapportionment were accomplished with less frequency, it would assuredly be constitutionally suspect.

FN65. Report of Advisory Commission on Intergovernmental Relations, Apportionment of State Legislatures 56 (1962). Additionally, the constitutions of seven other States either require or permit reapportionment of legislative representation more frequently than every 10 years. See also *The Book of the States 1962-1963*, 58-62.

IX.

[61][62][63][64][65] Although general provisions of the Alabama Constitution provide that the apportionment of seats in both houses of the Alabama Legislature should be on a population basis, other more detailed provisions clearly make compliance with both sets of requirements impossible. With respect to the operation of the Equal Protection Clause, it makes no difference whether a State's apportionment scheme is embodied in its constitution or in statutory provisions. In those States where the alleged malapportionment has resulted from noncompliance with state constitutional provisions which, if complied with, would result in an apportionment valid under the Equal Protection Clause, the judicial task of providing effective relief would appear to be rather simple. We agree with the view of the District Court that state constitutional provisions should be deemed violative of the Federal Constitution only when validly asserted constitutional rights could not otherwise be protected and effectuated. Clearly, courts should

attempt to accommodate the relief ordered to the apportionment provisions of state constitutions insofar as is possible. But it is also quite clear that a state legislative apportionment scheme is no less violative of the Federal Constitution when it is based on state constitutional provisions which have been consistently complied with than when resulting from a noncompliance with state constitutional requirements. When there is an unavoidable conflict between the Federal and a State Constitution, the Supremacy Clause of course controls.

*585 X.

[66][67][68][69][70] We do not consider here the difficult question of the proper remedial devices which federal courts should utilize in state legislative apportionment cases. ^{FN66} Remedial techniques in this new and developing area of the law will probably often differ with the circumstances of the challenged apportionment and a variety of local conditions. It is enough to say now that, once a State's legislative apportionment scheme has been found to be unconstitutional, it would be the unusual case in which a court would be justified in not taking appropriate action to insure that no further elections are conducted under the invalid plan. However, **1394 under certain circumstances, such as where an impending election is imminent and a State's election machinery is already in progress, equitable considerations might justify a court in withholding the granting of immediately effective relief in a legislative apportionment case, even though the existing apportionment scheme was found invalid. In awarding or withholding immediate relief, a court is entitled to and should consider the proximity of a forthcoming election and the mechanics and complexities of state election laws, and should act and rely upon general equitable principles. With respect to the timing of relief, a court can reasonably endeavor to avoid a disruption of the election process which might result from requiring precipitate changes that could make unreasonable or embarrassing demands on a State in adjusting to the requirements of the court's decree. As stated by MR. JUSTICE DOUGLAS, concurring in *Baker v.*

377 U.S. 533, 84 S.Ct. 1362, 12 L.Ed.2d 506
(Cite as: 377 U.S. 533, 84 S.Ct. 1362)

Carr, 'any relief accorded can be fashioned in the light of well-known principles of equity.'^{FN67}

FN66. Cf. Baker v. Carr, 369 U.S. 186, 198, 82 S.Ct. 691, 699. See also 369 U.S., at 250-251, 82 S.Ct. at 727-728 (Douglas, J., concurring), and passages from Baker quoted in this opinion, supra, at 1379, and infra.

FN67. 369 U.S., at 250, 82 S.Ct., at 727.

*586 [71][72][73] We feel that the District Court in this case acted in a most proper and commendable manner. It initially acted wisely in declining to stay the impending primary election in Alabama, and properly refrained from acting further until the Alabama Legislature had been given an opportunity to remedy the admitted discrepancies in the State's legislative apportionment scheme, while initially stating some of its views to provide guidelines for legislative action. And it correctly recognized that legislative reapportionment is primarily a matter for legislative consideration and determination, and that judicial relief becomes appropriate only when a legislature fails to reapportion according to federal constitutional requisites in a timely fashion after having had an adequate opportunity to do so. Additionally, the court below acted with proper judicial restraint, after the Alabama Legislature had failed to act effectively in remedying the constitutional deficiencies in the State's legislative apportionment scheme, in ordering its own temporary reapportionment plan into effect, at a time sufficiently early to permit the holding of elections pursuant to that plan without great difficulty, and in prescribing a plan admittedly provisional in purpose so as not to usurp the primary responsibility for reapportionment which rests with the legislature.

[74][75] We find, therefore, that the action taken by the District Court in this case, in ordering into effect a reapportionment of both houses of the Alabama Legislature for purposes of the 1962 primary and general elections, by using the best parts of the two proposed plans which it had found, as a whole, to be invalid,^{FN68} was an appropriate and *587

well-considered exercise of judicial power. Admittedly, the lower court's ordered plan was intended only as a temporary and provisional measure and the District Court correctly indicated that the plan was invalid as a permanent apportionment. In retaining jurisdiction while deferring a hearing on the issuance of a final injunction in order to give the provisionally reapportioned legislature an opportunity to act effectively, the court below proceeded in a proper fashion. Since the District Court evinced its realization that its ordered reapportionment could not be sustained as the basis for conducting the 1966 election of Alabama legislators, and avowedly intends to take some further action should the reapportioned Alabama Legislature fail to enact a constitutionally valid, permanent apportionment scheme in the interim, we affirm the judgment below and remand **1395 the cases for further proceedings consistent with the views stated in this opinion. It is so ordered.

FN68. Although the District Court indicated that the apportionment of the Alabama House under the 67-Senator Amendment was valid and acceptable, we of course reject that determination, which we regard as merely precatory and advisory since the court below found the overall plan, under the proposed constitutional amendment, to be unconstitutional. See 208 F.Supp., at 440-441. See the discussion earlier in this opinion, supra, at 1385.

Affirmed and remanded.

Mr. Justice CLARK, concurring in the affirmance.

The Court goes much beyond the necessities of this case in laying down a new 'equal population' principle for state legislative apportionment. This principle seems to be an offshoot of Gray v. Sanders, 372 U.S. 368, 381 (1963), i.e., 'one person, one vote,' modified by the 'nearly as is practicable' admonition of Wesberry v. Sanders, 376 U.S. 1, 8, 84 S.Ct. 526, 530, 11 L.Ed.2d 481 (1964).^{FN*} Whether 'nearly as is *588 practicable' means 'one person, one vote' qualified by 'approximately equal' or 'some deviations' or by the

377 U.S. 533, 84 S.Ct. 1362, 12 L.Ed.2d 506
(Cite as: 377 U.S. 533, 84 S.Ct. 1362)

impossibility of 'mathematical nicety' is not clear from the majority's use of these vague and meaningless phrases. But whatever the standard, the Court applies it to each house of the State Legislature.

FN* Incidentally, neither of these cases, upon which the Court bases its opinion, is apposite. Gray involved the use of Georgia's county unit rule in the election of United States Senators and Wesberry was a congressional apportionment case.

It seems to me that all that the Court need say in this case is that each plan considered by the trial court is 'a crazy quilt,' clearly revealing invidious discrimination in each house of the Legislature and therefore violative of the Equal Protection Clause. See my concurring opinion in Baker v. Carr, 369 U.S. 186, 253-258, 82 S.Ct. 691, 629-732, 7 L.Ed.2d 663 (1962).

I, therefore, do not reach the question of the so-called 'federal analogy.' But in my view, if one house of the State Legislature meets the population standard, representation in the other house might include some departure from it so as to take into account, on a rational basis, other factors in order to afford some representation to the various elements of the State. See my dissenting opinion in Lucas v. Forty-Fourth General Assembly of Colorado, 377 U.S. 741, 84 S.Ct. 1476, decided this date.

Mr. Justice STEWART in Nos. 23, 27, 41.

All of the parties have agreed with the District Court's finding that legislative inaction for some 60 years in the face of growth and shifts in population has converted Alabama's legislative apportionment plan enacted in 1901 into one completely lacking in rationality. Accordingly, for the reasons stated in my dissenting opinion in Lucas v. Forty-Fourth General Assembly of Colorado, 377 U.S., p. 744, 84 S.Ct., p. 1477. I would affirm the judgment of the District Court holding that this apportionment violated the Equal Protection Clause.

I also agree with the Court that it was proper for the

District Court, in framing a remedy, to adhere as closely *589 as practicable to the apportionments approved by the representatives of the people of Alabama, and to afford the State of Alabama full opportunity, consistent with the requirements of the Federal Constitution, to devise its own system of legislative apportionment.

Mr. Justice HARLAN, dissenting.^{FN**}

FN** (This opinion applies also to No. 20, WMCA, Inc. v. Lomenzo, 377 U.S. 633, 84 S.Ct. 1418; No. 29, Maryland Committee for Fair Representation v. Tawes, 377 U.S. 656, 84 S.Ct. 1429; No. 69, Davis v. Mann, 377 U.S. 678, 84 S.Ct. 1441; No. 307, Roman v. Sincock, 377 U.S. 695, 84 S.Ct. 1449; and No. 508, Lucas v. Forty-Fourth General Assembly of State of Colorado, 377 U.S. 713, 84 S.Ct. 1459.)

In these cases the Court holds that seats in the legislatures of six States^{FN1} are apportioned in ways that violate the Federal Constitution. Under the Court's ruling it is bound to follow that the legislatures in all but a few of the **1396 other 44 States will meet the same fate.^{FN2} These decisions, with Wesberry v. Sanders, 376 U.S. 1, 84 S.Ct. 526, 11 L.Ed.2d 481, involving congressional districting by the States, and Gray v. Sanders, 372 U.S. 368, 83 S.Ct. 801, 9 L.Ed.2d 821, relating to elections for statewide office, have the effect of placing basic aspects of state political systems under the pervasive overlordship of the federal judiciary. Once again,^{FN3} I must register my protest.

FN1. Alabama, Colorado, Delaware, Maryland, New York, Virginia.

FN2. In the Virginia case, Davis v. Mann, 377 U.S. 678, 84 S.Ct. 1441, the defendants introduced an exhibit prepared by the staff of the Bureau of Public Administration of the University of Virginia in which the Virginia Legislature, now held to be unconstitutionally apportioned, was ranked eighth among the

377 U.S. 533, 84 S.Ct. 1362, 12 L.Ed.2d 506
(Cite as: 377 U.S. 533, 84 S.Ct. 1362)

50 States in 'representativeness,' with population taken as the basis of representation. The Court notes that before the end of 1962, litigation attacking the apportionment of state legislatures had been instituted in at least 34 States. Ante, p. 1378, note 30. See *infra*, pp. 1406-1407.

FN3. See *Baker v. Carr*, 369 U.S. 186, 330, 82 S.Ct. 691, 771, 7 L.Ed.2d 663, and the dissenting opinion of Frankfurter, J., in which I joined, *id.*, 369 U.S. at 266, 82 S.Ct. at 737; *Gray v. Sanders*, 372 U.S. 368, 382, 83 S.Ct. 801, 809; *Wesberry v. Sanders*, 376 U.S. 1, 20, 84 S.Ct. 526, 536.

***590 PRELIMINARY STATEMENT.**

Today's holding is that the Equal Protection Clause of the Fourteenth Amendment requires every State to structure its legislature so that all the members of each house represent substantially the same number of people; other factors may be given play only to the extent that they do not significantly encroach on this basic 'population' principle. Whatever may be thought of this holding as a piece of political ideology-and even on that score the political history and practices of this country from its earliest beginnings leave wide room for debate (see the dissenting opinion of Frankfurter, J., in *Baker v. Carr*, 369 U.S. 186, 266, 301-323, 82 S.Ct. 691, 737, 755-767, 7 L.Ed.2d 663)-I think it demonstrable that the Fourteenth Amendment does not impose this political tenet on the States or authorize this Court to do so.

The Court's constitutional discussion, found in its opinion in the Alabama cases (Nos. 23, 27, 41, ante, p. 1362) and more particularly at pages 1381-1385 thereof, is remarkable (as, indeed, is that found in the separate opinions of my Brothers STEWART and CLARK, ante, p. 1395,) for its failure to address itself at all to the Fourteenth Amendment as a whole or to the legislative history of the Amendment pertinent to the matter at hand. Stripped of aphorisms, the Court's argument boils down to the assertion that appellees' right to vote has been invidiously 'debased' or 'diluted' by systems of apportionment which entitle them to vote

for fewer legislators than other voters, an assertion which is tied to the Equal Protection Clause only by the constitutionally frail tautology that 'equal' means 'equal.'

Had the Court paused to probe more deeply into the matter, it would have found that the Equal Protection Clause was never intended to inhibit the States in choosing*591 any democratic method they pleased for the apportionment of their legislatures. This is shown by the language of the Fourteenth Amendment taken as a whole, by the understanding of those who proposed and ratified it, and by the political practices of the States at the time the Amendment was adopted. It is confirmed by numerous state and congressional actions since the adoption of the Fourteenth Amendment, and by the common understanding of the Amendment as evidenced by subsequent constitutional amendments and decisions of this Court before *Baker v. Carr*, supra, made an abrupt break with the past in 1962.

**1397 The failure of the Court to consider any of these matters cannot be excused or explained by any concept of 'developing' constitutionalism. It is meaningless to speak of constitutional 'development' when both the language and history of the controlling provisions of the Constitution are wholly ignored. Since it can, I think, be shown beyond doubt that state legislative apportionments, as such, are wholly free of constitutional limitations, save such as may be imposed by the Republican Form of Government Clause (Const., Art. IV, s 4), FN4 the Court's action now bringing them within the purview of the Fourteenth Amendment amounts to nothing less than an exercise of the amending power by this Court.

FN4. That clause, which manifestly has no bearing on the claims made in these cases, see *V. Elliot's Debates on the Adoption of the Federal Constitution (1845)*, 332-333, could not in any event be the foundation for judicial relief. *Luther v. Borden*, 7 How. 1, 42-44, 12 L.Ed. 581; *Ohio ex rel. Bryant v. Akron Metropolitan Park District*, 281 U.S. 74, 79-80, 50 S.Ct. 228, 230, 74 L.Ed. 710; *Highland Farms Dairy*,

377 U.S. 533, 84 S.Ct. 1362, 12 L.Ed.2d 506
(Cite as: 377 U.S. 533, 84 S.Ct. 1362)

Inc., v. Agnew, 300 U.S. 608, 612, 57 S.Ct. 549, 551, 81 L.Ed. 835. In Baker v. Carr, supra, 369 U.S. at 227, 82 S.Ct. at 715, the Court stated that reliance on the Republican Form of Government Clause 'would be futile.'

So far as the Federal Constitution is concerned, the complaints in these cases should all have been dismissed below for failure to state a cause of action, because what *592 has been alleged or proved shows no violation of any constitutional right.

Before proceeding to my argument it should be observed that nothing done in Baker v. Carr, supra, or in the two cases that followed in its wake, Gray v. Sanders and Wesberry v. Sanders, supra, from which the Court quotes at some length, forecloses the conclusion which I reach.

Baker decided only that claims such as those made here are within the competence of the federal courts to adjudicate. Although the Court stated as its conclusion that the allegations of a denial of equal protection presented 'a justiciable constitutional cause of action', 369 U.S., at 237, 82 S.Ct. at 720, it is evident from the Court's opinion that it was concerned all but exclusively with justiciability and gave no serious attention to the question whether the Equal Protection Clause touches state legislative apportionments.^{FN5} Neither the opinion of the Court nor any of the concurring opinions considered the relevant text of the Fourteenth Amendment or any of the historical materials bearing on that question. None of the materials was briefed or otherwise brought to the Court's attention.^{FN6}

FN5. It is fair to say that, beyond discussion of a large number of cases having no relevance to this question, the Court's views on this subject were fully stated in the compass of a single sentence: 'Judicial standards under the Equal Protection Clause are well developed and familiar, and it has been open to courts since the enactment of the Fourteenth Amendment to determine, if on the

particular facts they must, that a discrimination reflects no policy, but simply arbitrary and capricious action.' 369 U.S., at 226, 82 S.Ct. at 715.

Except perhaps for the 'crazy quilt' doctrine of my Brother CLARK, 369 U.S., at 251, 82 S.Ct. at 727, nothing is added to this by any of the concurring opinions, id., 369 U.S. at 241, 265, 82 S.Ct. at 723, 736.

FN6. The cryptic remands in Scholle v. Hare, 369 U.S. 429, 82 S.Ct. 910, 8 L.Ed.2d 1, and WMCA, Inc., v. Simon, 370 U.S. 190, 82 S.Ct. 1234, 8 L.Ed.2d 430, on the authority of Baker, had nothing to say on the question now before the Court.

*593 In the Gray case the Court expressly laid aside the applicability to state legislative apportionments of the 'one person, one vote' theory there found to require the striking down of the Georgia county unit system. See 372 U.S., at 376, 83 S.Ct. at 806, and the concurring opinion of STEWART, J., joined by **1398 CLARK, J., id., 372 U.S. at 381-382, 83 S.Ct. at 809.

In Wesberry, involving congressional districting, the decision rested on Art. I, s 2, of the Constitution. The Court expressly did not reach the arguments put forward concerning the Equal Protection Clause. See 376 U.S., at 8, note 10, 84 S.Ct. at 530.

Thus it seems abundantly clear that the Court is entirely free to deal with the cases presently before it in light of materials now called to its attention for the first time. To these I now turn.

I.

A. *The Language of the Fourteenth Amendment.*

The Court relies exclusively on that portion of s 1 of the Fourteenth Amendment which provides that no State shall 'deny to any person within its jurisdiction the equal protection of the laws,' and

377 U.S. 533, 84 S.Ct. 1362, 12 L.Ed.2d 506
(Cite as: 377 U.S. 533, 84 S.Ct. 1362)

disregards entirely the significance of s 2, which reads:

'Representatives shall be apportioned among the several States according to their respective numbers, counting the whole number of persons in each State, excluding Indians not taxed. But when the right to vote at any election for the choice of electors for President and Vice President of the United States, Representatives in Congress, the Executive and Judicial officers of a State, or the members of the Legislature thereof, is denied to any of the male inhabitants of such State, being twenty-one years of age, and citizens of the United States, or in any way abridged, except for participation in rebellion, or *594 other crime, the basis of representation therein shall be reduced in the proportion which the number of such male citizens shall bear to the whole number of male citizens twenty-one years of age in such State.' (Emphasis added.)

The Amendment is a single text. It was introduced and discussed as such in the Reconstruction Committee,^{FN7} which reported it to the Congress. It was discussed as a unit in Congress and proposed as a unit to the States,^{FN8} which ratified it as a unit. A proposal to split up the Amendment and submit each section to the States as a separate amendment was rejected by the Senate.^{FN9} Whatever one might take to be the application of these cases of the Equal Protection Clause if it stood alone, I am unable to understand the Court's utter disregard of the second section which expressly recognizes the States' power to deny 'or in any way' abridge the right of their inhabitants to vote for 'the members of the (State) Legislature,' and its express provision of a remedy for such denial or abridgment. The comprehensive scope of the second section and its particular reference to the state legislatures preclude the suggestion that the first section was intended to have the result reached by the Court today. If indeed the words of the Fourteenth Amendment speak for themselves, as the majority's disregard of history seems to imply, they speak as clearly as may be against the construction which the majority puts on them. But we are not limited to the language of the Amendment itself.

FN7. See the Journal of the Committee, reprinted in Kendrick, *The Journal of the Joint Committee of Fifteen on Reconstruction* (1914), 83-117.

FN8. See the debates in Congress, *Cong.Globe*, 39th Cong., 1st Sess., 2459-3149, passim (1866) (hereafter *Globe*).

FN9. *Globe* 3040.

**595 B. Proposal and Ratification of the Amendment.*

The history of the adoption of the Fourteenth Amendment provides conclusive evidence that neither those who proposed nor those who ratified the Amendment believed that the Equal Protection Clause limited the power of the States to apportion their legislatures as **1399 they saw fit. Moreover, the history demonstrate that the intention to leave this power undisturbed was deliberate and was widely believed to be essential to the adoption of the Amendment.

(i) Proposal of the amendment in Congress.-A resolution proposing what became the Fourteenth Amendment was reported to both houses of Congress by the Reconstruction Committee of Fifteen on April 30, 1866.^{FN10} The first two sections of the proposed amendment read:

FN10. *Globe* 2265, 2286.

'Sec. 1. No State shall make or enforce any law which shall abridge the privileges or immunities of citizens of the United States; nor shall any State deprive any person of life, liberty, or property without due process of law; nor deny to any person within its jurisdiction the equal protection of the laws.

'Sec. 2. Representatives shall be apportioned among the several States which may be included within this Union, according to their respective numbers, counting the whole number of persons in each State, excluding Indians not taxed. But whenever, in any State, the elective franchise shall

377 U.S. 533, 84 S.Ct. 1362, 12 L.Ed.2d 506
(Cite as: 377 U.S. 533, 84 S.Ct. 1362)

be denied to any portion of its male citizens not less than twenty-one years of age, or in any way abridged except for participation in rebellion or other crime, the basis of representation in such State shall be reduced in the proportion which the number of such male citizens *596 shall bear to the whole number of male citizens not less than twenty-one years of age.^{FN11}

FN11. As reported in the House. Globe 2286. For prior versions of the Amendment in the Reconstruction Committee, see Kendrick, op. cit., supra, note 7, 83-117. The work of the Reconstruction Committee is discussed in Kendrick, supra, and Flack, *The Adoption of the Fourteenth Amendment* (1908), 55-139, passim.

In the House, Thaddeus Stevens introduced debate on the resolution on May 8. In his opening remarks, Stevens explained why he supported the resolution although it fell 'far short' of his wishes: 'I believe it is all that can be obtained in the present state of public opinion. Not only Congress but the several States are to be consulted. Upon a careful survey of the whole ground, we did not believe that nineteen of the loyal States could be induced to ratify and proposition more stringent than this.'^{FN12}

FN12. Globe 2459.

In explanation of this belief, he asked the House to remember 'that three months since, and more, the committee reported and the House adopted a proposed amendment fixing the basis of representation in such way as would surely have secured the enfranchisement of every citizen at no distant period,' but that proposal had been rejected by the Senate.^{FN13}

FN13. Ibid. Stevens was referring to a proposed amendment to the Constitution which provided that 'whenever the

elective franchise shall be denied or abridged in any State on account of race or color, all persons therein of such race or color shall be excluded from the basis of representation.' Globe 535. It passed the House, id., at 538, but did not muster the necessary two-thirds vote in the Senate, id., at 1289.

He then explained the impact of the first section of the proposed Amendment, particularly the Equal Protection Clause.

'This amendment * * * allows Congress to correct the unjust legislation of the States, so far that the *597 law which operates upon one man shall operate equally upon all. Whatever law punishes a white man for a crime shall punish the black man precisely in the same way and to the same degree. Whatever law **1400 protects the white man shall afford 'equal' protection to the black man. Whatever means of redress is afforded to one shall be afforded to all. Whatever law allows the white man to testify in court shall allow the man of color to do the same. These are great advantages over their present codes. Now different degrees of punishment are inflicted, not on account of the magnitude of the crime, but according to the color of the skin. Now color disqualifies a man from testifying in courts, or being tried in the same way as white men. I need not enumerate these partial and oppressive laws. Unless the Constitution should restrain them those States will all, I fear, keep up this discrimination, and crush to death the hated freedmen.'^{FN14}

FN14. Globe 2459.

He turned next to the second section, which he said he considered 'the most important in the article.'^{FN15} Its effect, he said, was to fix 'the basis of representation in Congress.'^{FN16} In unmistakable terms, he recognized the power of a State to withhold the right to vote:

FN15. Ibid.

377 U.S. 533, 84 S.Ct. 1362, 12 L.Ed.2d 506
(Cite as: 377 U.S. 533, 84 S.Ct. 1362)

FN16. Ibid.

'If any State shall exclude any of her adult male citizens from the elective franchise, or abridge that right, she shall forfeit her right to representation in the same proportion. The effect of this provision will be either to compel the States to grant universal suffrage or so to shear them of their power as to keep them forever in a hopeless minority in the national Government, both legislative and executive.'^{FN17}

FN17. Ibid.

*598 Closing his discussion of the second section, he noted his dislike for the fact that it allowed 'the States to discriminate (with respect to the right to vote) among the same class, and receive proportionate credit inrepresentation.'^{FN18}

FN18. Globe 2460.

Toward the end of the debate three days later, Mr. Bingham, the author of the first section in the Reconstruction Committee and its leading proponent,^{FN19} concluded his discussion of it with the following:

FN19. Kendrick, op. cit., supra, note 7, 87, 106; Flack, op. cit., supra, note 11, 60-68, 71.

'Allow me, Mr. Speaker, in passing, to say that this amendment takes from no State any right that ever pertained to it. No State ever had the right, under the forms of law or otherwise, to deny to any freeman the equal protection of the laws or to abridge the privileges or immunities of any citizen of the Republic, although many of them have assumed and exercised the power, and that without remedy. The amendment does not give, as the second section shows, the power to Congress of regulating suffrage in the several States.'^{FN20} (Emphasis added.)

FN20. Globe 2542.

He immediately continued:

'The second section excludes the conclusion that by the first section suffrage is subjected to congressional law; save, indeed, with this exception, that as the right in the people of each State to a republican government and to choose their Representatives in Congress is of the guarantees of the Constitution, by this amendment a remedy might be given directly for a case supposed by Madison, where treason might change a State government from a republican to a *599 despotic government, **1401 and thereby deny suffrage to the people.'^{FN21} (Emphasis added.)

FN21. Ibid. It is evident from the context of the reference to a republican government that Bingham did not regard limitations on the right to vote or the denial of the vote to specified categories of individuals as violating the guarantee of a republican form of government.

He stated at another point in his remarks:

'To be sure we all agree, and the great body of the people of this country agree, and the committee thus far in reporting measures of reconstruction agree, that the exercise of the elective franchise, though it be one of the privileges of a citizen of the Republic, is exclusively under the control of the States.'^{FN22} (Emphasis added.)

FN22. Ibid.

In the three days of debate which separate the opening and closing remarks, both made by members of the Reconstruction Committee, every speaker on the resolution, with a single doubtful exception,^{FN23} assumed without question that, as Mr. Bingham said, supra, 'the second section excludes the conclusion that by the first section suffrage is subjected to congressional law.' The assumption was neither inadvertent nor silent. Much of the debate concerned the change in the

377 U.S. 533, 84 S.Ct. 1362, 12 L.Ed.2d 506
(Cite as: 377 U.S. 533, 84 S.Ct. 1362)

basis of representation effected by the second section, and the speakers stated repeatedly, in express terms or by unmistakable implication, that the States retained the power to regulate suffrage within their borders. Attached as Appendix A hereto are some of those statements. The resolution was adopted by the House without change on May 10.^{FN24}

FN23. Representative Rogers, who voted against the resolution, Globe 2545, suggested that the right to vote might be covered by the Privileges and Immunities Clause. Globe 2538. But immediately thereafter he discussed the possibility that the Southern States might 'refuse to allow the negroes to vote.' Ibid.

FN24. Globe 2545.

*600 Debate in the Senate began on May 23, and followed the same pattern. Speaking for the Senate Chairman of the Reconstruction Committee, who was ill, Senator Howard, also a member of the Committee, explained the meaning of the Equal Protection Clause as follows:

'The last two clauses of the first section of the amendment disable a State from depriving not merely a citizen of the United States, but any person, whoever he may be, of life, liberty, or property without due process of law, or from denying to him the equal protection of the laws of the State. This abolishes all class legislation in the States and does away with the injustice of subjecting one caste of persons to a code not applicable to another. It prohibits the hanging of a black man for a crime for which the white man is not to be hanged. It protects the black man in his fundamental rights as a citizen with the same shield which it throws over the white man. Is it not time, Mr. President, that we extend to the black man, I had almost called it the poor privilege of the equal protection of the law? * * *

'But, sir, the first section of the proposed amendment does not give to either of these classes the right of voting. The right of suffrage is not, in law, one of the privileges or immunities thus secured by the Constitution. It is merely the

creature of law. It has always been regarded in this country as the result of positive local law, not regarded as one of those fundamental rights lying at the basis of all society and without which a people cannot exist except as slaves, subject **1402 to a depotism (sic).^{FN25} (Emphasis added.)

FN25. Globe 2766.

Discussing the second section, he expressed his regret that it did 'not recognize the authority of the United States over the question of suffrage in the several States *601 at all * * *'.^{FN26} He justified the limited purpose of the Amendment in this regard as follows:

FN26. Ibid.

'But, sir, it is not the question here what will we do; it is not the question what you, or I, or half a dozen other members of the Senate may prefer in respect to colored suffrage; it is not entirely the question what measure we can pass through the two Houses; but the question really is, what will the Legislatures of the various States to whom these amendments are to be submitted do in the premises; what is it likely will meet the general approbation of the people who are to elect the Legislatures, three fourths of whom must ratify our propositions before they have the force of constitutional provisions?

'The committee were of opinion that the States are not yet prepared to sanction so fundamental a change as would be the concession of the right of suffrage to the colored race. We may as well state it plainly and fairly, so that there shall be no misunderstanding on the subject. It was our opinion that three fourths of the States of this Union could not be induced to vote to grant the right of suffrage, even in any degree or under any restriction, to the colored race. * * *

'The second section leaves the right to regulate the elective franchise still with the States, and does not meddle with that right.^{FN27} (Emphasis added.)

377 U.S. 533, 84 S.Ct. 1362, 12 L.Ed.2d 506
(Cite as: 377 U.S. 533, 84 S.Ct. 1362)

FN27. Ibid.

There was not in the Senate, as there had been in the House, a closing speech in explanation of the Amendment. But because the Senate considered, and finally adopted, several changes in the first and second sections, even more attention was given to the problem of voting rights there than had been given in the House. In the *602 Senate, it was fully understood by everyone that neither the first nor the second section interfered with the right of the States to regulate the elective franchise. Attached as Appendix B hereto are representative statements from the debates to that effect. After having changed the proposed amendment to the form in which it was adopted, the Senate passed the resolution on June 8, 1866.^{FN28} As changed, it passed in the House on June 13.^{FN29}

FN28. Globe 3042.

FN29. Globe 3149.

(ii) Ratification by the 'loyal' States.-Reports of the debates in the state legislatures on the ratification of the Fourteenth Amendment are not generally available.^{FN30} There is, however, compelling indirect evidence. Of the 23 loyal States which ratified the Amendment before**1403 1870, five had constitutional provisions for apportionment of at least one house of their respective legislatures which wholly disregarded the spread of population.^{FN31} *603 Ten more had constitutional provisions which gave primary emphasis to population, but which applied also other principles, such as partial ratios and recognition of political subdivisions, which were intended to favor sparsely settled areas.^{FN32} Can it be seriously contended that the legislatures of these States, almost two-thirds of those concerned, would have ratified an amendment which might render their own States' constitutions unconstitutional?

FN30. Such evidence as there is, mostly committee reports and messages to the legislatures from Governors of the States, is to the same effect as the evidence from

the debates in the Congress. See Ark.House J. 288 (1866-1867); Fla.Sen.J. 8-10 (1866); Ind.House J. 47-48, 50-51 (1867); Mass.Legis.Doc., House Doc. No. 149, 4-14, 16-17, 23, 24, 25-26 (1867); Mo.Sen.J. 14 (1867); N.J.Sen.J. 7 (Extra Sess.1866); N.C.Sen.J. 96-97, 98-99 (1866-1867); Tenn.House J. 12-15 (1865-1866); Tenn.Sen.J. 8 (Extra Sess. 1866); Va.House J. & Doc., Doc. No. 1, 35 (1866-1867); Wis.Sen.J. 33, 101-103 (1867). Contra: S.C.House J. 34 (1866); Tex.Sen.J. 422 (1866 App.).

For an account of the proceedings in the state legislatures and citations to the proceedings, see Fairman, 'Does the Fourteenth Amendment Incorporate the Bill of Rights?' 2 Stan.L.Rev. 5, 81-126 (1949).

FN31. Conn.Const., 1818, Art. Third, s 3 (towns); N.H.Const., 1792, Part Second, s XXVI (direct taxes paid); N.J.Const., 1844, Art. IV, s II, cl. 1 (counties); R.I.Const., 1842, Art. VI, s 1 (towns and cities); Vt.Const., 1793, c. II, s 7 (towns).

In none of these States was the other House apportioned strictly according to population. Conn.Const., 1818, Amend. II; N.H.Const., 1792, Part Second, ss IX-XI; N.J.Const., 1844, Art. IV, s III, cl. 1; R.I.Const., 1842, Art. V, s 1; Vt.Const., 1793, Amend. 23.

FN32. Iowa Const., 1857, Art. III, s 35; Kan.Const., 1859, Art. 2, s 2, Art. 10, s 1; Me.Const., 1819, Art. IV-Part First, s 3; Mich.Const., 1850, Art. IV, s 3; Mo.Const., 1865, Art. IV, s 2; N.Y.Const., 1846, Art. III, s 5; Ohio Const., 1851, Art. XI, ss 2-5; Pa.Const., 1838, Art. I, ss 4, 6, 7, as amended; Tenn.Const., 1834, Art. II, s 5; W.Va.Const., 1861-1863, Art. IV, s 9.

Nor were these state constitutional provisions merely theoretical. In New Jersey, for example, Cape May County, with a population of 8,349, and Ocean County, with a population of 13,628, each elected one State Senator, as did Essex and Hudson Counties, with populations of 143,839 and 129,067, respectively.^{FN33} In the House, each county was

377 U.S. 533, 84 S.Ct. 1362, 12 L.Ed.2d 506
(Cite as: 377 U.S. 533, 84 S.Ct. 1362)

entitled to one representative, which left 39 seats to be apportioned according to population. ^{FN34} Since there were 12 counties besides the two already mentioned which had populations over 30,000, ^{FN35} it is evident that there were serious disproportions in the House also. In *604 New York, each of the 60 counties except Hamilton County was entitled to one of the 128 seats in the Assembly. ^{FN36} This left 69 seats to be distributed among counties the populations of which ranged from 15,420 to 942,292. ^{FN37} With seven more counties having populations over 100,000 and 13 others having populations over 50,000, ^{FN38} the disproportion in the Assembly was necessarily large. In Vermont, after each county had been allocated one Senator, there were 16 seats remaining to be distributed among the larger counties. ^{FN39} The smallest county had a population of 4,082; the largest had a population of 40,651 and there were 10 other counties with populations over 20,000. ^{FN40}

FN33. Ninth Census of the United States, Statistics of Population (1872) (hereafter Census), 49. The population figures, here and hereafter, are for the year 1870, which presumably best reflect the figures for the years 1866-1870. Only the figures for 1860 were available at that time, of course, and they would have been used by anyone interested in population statistics. See, e.g., Globe 3028 (remarks of Senator Johnson).

The method of apportionment is contained in N.J.Const., 1844, Art. IV, s II, cl. 1.

FN34. N.J.Const., 1844, Art. IV, s III, cl. 1. Census 49.

FN35. Ibid.

FN36. N.Y.Const., 1846, Art. III, ss 2, 5. Census 50-51.

FN37. Ibid.

FN38. Ibid.

FN39. There were 14 counties, Census 67, each of which was entitled to at least one out of a total of 30 seats. Vt.Const., 1793, Amend. 23.

FN40. Census 67.

(iii) Ratification by the 'reconstructed' States.-Each of the 10 'reconstructed' States was required to ratify the Fourteenth Amendment before it was **1404 readmitted to the Union. ^{FN41} The Constitution of each was scrutinized in Congress. ^{FN42} Debates over readmission *605 were extensive. ^{FN43} In at least one instance, the problem of state legislative apportionment was expressly called to the attention of Congress. Objecting to the inclusion of Florida in the Act of June 25, 1868, Mr. Farnsworth stated on the floor of the House:

FN41. Act of Mar. 2, 1867, s 5, 14 Stat. 429. See also Act of June 25, 1868, 15 Stat. 73, declaring that the States of North Carolina, South Carolina, Louisiana, Georgia, Alabama, and Florida, would be admitted to representation in Congress when their legislatures had ratified the Fourteenth Amendment. Other conditions were also imposed, including a requirement that Georgia nullify certain provisions of its Constitution. Ibid. Arkansas, which had already ratified the Fourteenth Amendment, was readmitted by Act of June 22, 1868, 15 Stat. 72. Virginia was readmitted by Act of Jan. 26, 1870, 16 Stat. 62; Mississippi by Act of Feb. 23, 1870, 16 Stat. 67; and Texas by Act of Mar. 30, 1870, 16 Stat. 80. Georgia was not finally readmitted until later, by Act of July 15, 1870, 16 Stat. 363.

FN42. Discussing the bill which eventuated in the Act of June 25, 1868, see note 41, supra, Thaddeus Stevens said:

'Now, sir, what is the particular question we are considering? Five or six States have had submitted to them the question of forming constitutions for their own government. They have voluntarily

377 U.S. 533, 84 S.Ct. 1362, 12 L.Ed.2d 506
(Cite as: 377 U.S. 533, 84 S.Ct. 1362)

formed such constitutions, under the direction of the Government of the United States. * * * They have sent us their constitutions. Those constitutions have been printed and laid before us. We have looked at them; we have pronounced them republican in form; and all we propose to require is that they shall remain so forever. Subject to this requirement, we are willing to admit them into the Union.' Cong.Globe, 40th Cong., 2d Sess., 2465 (1868). See also the remarks of Mr. Butler, *infra*, p. 1404. The close attention given the various Constitutions is attested by the Act of June 25, 1868, which conditioned Georgia's readmission on the deletion of 'the first and third subdivisions of section seventeen of the fifth article of the constitution of said State, except the proviso to the first subdivision * * *.' 15 Stat. 73. The sections involved are printed in Sen.Ex.Doc. No. 57, 40th Cong., 2d Sess., 14-15.

Compare *United States v. States of Louisiana, Texas, Mississippi, Alabama and Florida*, 363 U.S. 121, 124-127, 80 S.Ct. 961, 1026, 1027, 1029, 4 L.Ed.2d 1025.

FN43. See, e.g., Cong.Globe, 40th Cong., 2d Sess., 2412-2413, 2858-2860, 2861-2871, 2895-2900, 2901-2904, 2927-2935, 2963-2970, 2998-3022, 3023-3029 (1868).

'I might refer to the apportionment of representatives. By this constitution representatives in the Legislature of Florida are apportioned in such a manner as to give to the sparsely-populated portions of the State the control of the Legislature. The sparsely-populated parts of the State are those where there are very few negroes, the parts inhabited by the white rebels, the men who, coming in from Georgia, Alabama, and other States, control the fortunes of their several counties. By this constitution every county in that State is entitled to a representative. There are in that State counties that have not thirty registered voters; yet, under this constitution, every one of those counties is entitled *606 to a representative in the Legislature; while the populous counties are entitled to only one representative each, with an additional representative for every thousand inhabitants.'^{FN44}

FN44. Cong.Globe, 40th Cong., 2d Sess., 3090-3091 (1868).

The response of Mr. Butler is particularly illuminating:

'All these arguments, all these statements, all the provisions of this constitution have been submitted to the Judiciary Committee of the Senate, and they have found the constitution republican and proper. This constitution has been submitted to the Senate, and they have found it republican and proper. It has been submitted to your own Committee on Reconstruction, and they have found **1405 it republican and proper, and have reported it to this House.'^{FN45}

FN45. *Id.*, at 3092.

The Constitutions of six of the 10 States Contained provisions departing substantially from the method of apportionment now held to be required by the Amendment.^{FN46} And, as in the North, the departures were as real in fact as in theory. In North Carolina, 90 of the 120 representatives were apportioned among the counties without regard to population, leaving 30 seats to be distributed by numbers.^{FN47} Since there were seven counties with populations under 5,000 and 26 counties with populations over 15,000, the disproportions must have been widespread and substantial.^{FN48} In South Carolina, Charleston, with a population of 88,863, elected two Senators; each of the other counties, with populations ranging from 10,269 to *607 42,486, elected one Senator.^{FN49} In Florida, each of the 39 counties was entitled to elect one Representative; no county was entitled to more than four.^{FN50} These principles applied to Dade County, with a population of 85, and to Alachua County and Leon County, with populations of 17,328 and 15,236, respectively.^{FN51}

FN46. Ala.Const., 1867, Art. VIII, s 1; Fla.Const., 1868, Art. XIV; Ga.Const., 1868, Art. III, s 3, 1; La.Const., 1868, Tit. II, Art. 20; N.C.Const., 1868, Art. II, s 6; S.C.Const., 1868, Art. II, ss 6, 8.

377 U.S. 533, 84 S.Ct. 1362, 12 L.Ed.2d 506
(Cite as: 377 U.S. 533, 84 S.Ct. 1362)

FN47. N.C.Const., 1868, Art. II, s 6.
There were 90 counties. Census 52-53.

FN48. Ibid.

FN49. S.C.Const., 1868, Art. II, s 8;
Census 60.

FN50. Fla.Const., 1868, Art. XIV.

FN51. Census 18-19.

It is incredible that Congress would have exacted ratification of the Fourteenth Amendment as the price of readmission, would have studied the State Constitutions for compliance with the Amendment, and would then have disregarded violations of it.

The facts recited above show beyond any possible doubt:

'(1) that Congress, with full awareness of and attention to the possibility that the States would not afford full equality in voting rights to all their citizens, nevertheless deliberately chose not to interfere with the States' plenary power in this regard when it proposed the Fourteenth Amendment; (2) that Congress did not include in the Fourteenth Amendment restrictions on the States' power to control voting rights because it believed that if such restrictions were included, the Amendment would not be adopted; and (3) that at least a substantial majority, if not all, of the States which ratified the Fourteenth Amendment did not consider that in so doing, they were accepting limitations on their freedom, never before questioned, to regulate voting rights as they chose.

Even if one were to accept the majority's belief that it is proper entirely to disregard the unmistakable implications*608 of the second section of the Amendment in construing the first section, one is confounded by its disregard of all this history. There is here none of the difficulty which may attend the application of basic principles to situations not contemplated or understood when the principles were framed. The problems which concern the Court now were problems when the Amendment was adopted. By the deliberate choice

of those responsible for the Amendment, it left those problems untouched.

C. After 1868.

The years following 1868, far from indicating a developing awareness of the applicability of the Fourteenth Amendment to problems of apportionment, demonstrate precisely the reverse: **1406 that the States retained and exercised the power independently to apportion their legislatures. In its Constitutions of 1875 and 1901, Alabama carried forward earlier provisions guaranteeing each county at least one representative and fixing an upper limit to the number of seats in the House.^{FN52} Florida's Constitution of 1885 continued the guarantee of one representative for each county and reduced the maximum number of representatives per county from four to three.^{FN53} Georgia, in 1877, continued to favor the smaller counties.^{FN54} Louisiana, in 1879, guaranteed each parish at least one representative in the House.^{FN55} In 1890, Mississippi guaranteed each county one representative, established a maximum number of representatives, and provided that specified groups of counties should each have approximately one-third of the seats in the House, whatever*609 the spread of population.^{FN56} Missouri's Constitution of 1875 gave each county one representative and otherwise favored less populous areas.^{FN57} Montana's original Constitution of 1889 apportioned the State Senate by counties.^{FN58} In 1877, New Hampshire amended its Constitution's provisions for apportionment, but continued to favor sparsely settled areas in the House and to apportion seats in the Senate according to direct taxes paid,^{FN59} the same was true of New Hampshire's Constitution of 1902.^{FN60}

FN52. Ala.Const., 1875, Art. IX, ss 2, 3;
Ala.Const., 1901, Art. IX, ss 198, 199.

FN53. Fla.Const., 1885, Art. VII, s 3.

FN54. Ga.Const., 1877, Art. III, s III.

FN55. La.Const., 1879, Art. 16.

377 U.S. 533, 84 S.Ct. 1362, 12 L.Ed.2d 506
(Cite as: 377 U.S. 533, 84 S.Ct. 1362)

FN56. Miss.Const., 1890, Art. 13, s 256.

FN57. Mo.Const., 1875, Art. IV, s 2.

FN58. Mont.Const., 1889, Art. V, s 4, Art. VI, s 4.

FN59. N.H.Const., 1792, Part Second, ss IX-XI, XXVI, as amended.

FN60. N.H.Const., 1902, Part Second, Arts. 9, 10, 25.

FN62. N.Y.Const., 1894, Art. III, s 5.

FN63. N.C.Const., 1876, Art. II, s 5.

FN64. Okla.Const., 1907, Art. V, s 10.

FN65. Pa.Const., 1873, Art. II, s 17.

FN66. S.C.Const., 1895, Art. III, ss 4, 6.

FN67. Utah Const., 1895, Art. IX, s 4.

FN68. Wyo.Const., 1889, Art. III, s 3.

In 1894, New York adopted a Constitution the peculiar apportionment provisions of which were obviously intended to prevent representation according to population: no county was allowed to have more than one-third of all the Senators, no two countries which were adjoining or 'separated only by public waters' could have more than one-half of all the Senators, and whenever any county became entitled to more than three Senators, the total number of Senators was increased, thus preserving to the small counties their original number of seats.^{FN61} In addition, each county except Hamilton was guaranteed a seat in the Assembly.^{FN62} The North Carolina Constitution of 1876 gave each county at least one representative and fixed a maximum number of representatives for the whole House.^{FN63} Oklahoma's Constitution at the time of its admission to the Union (1907) favored small counties by the use of partial ratios and a maximum number of seats in the House; in addition, no county was permitted to 'take part' in the election of more than seven ***610** representatives.^{FN64} Pennsylvania, in 1873, continued to guarantee each county one representative in the House.^{FN65} The same was true of South Carolina's Constitution of 1895, which provided also that each county should elect one and only one Senator.^{FN66} Utah's original Constitution of 1895 assured each county of one representative in the House.^{FN67} Wyoming, when it entered the Union in 1889, guaranteed each county at least one Senator and one representative.^{FN68}

FN61. N.Y.Const., 1894, Art. III, s 4.

****1407 D. Today.**

Since the Court now invalidates the legislative apportionments in six States, and has so far upheld the apportionment in none, it is scarcely necessary to comment on the situation in the States today, which is of course, as fully contrary to the Court's decision as is the record of every prior period in this Nation's history. As of 1961, the Constitutions of all but 11 States, roughly 20% of the total, recognized bases of apportionment other than geographic spread of population, and to some extent favored sparsely populated areas by a variety of devices, ranging from straight area representation or guaranteed minimum area representation to complicated schemes of the kind exemplified by the provisions of New York's Constitution of 1894, still in effect until struck down by the Court today in No. 20, 377 U.S., p. 633, 84 S.Ct., p. 1418.^{FN69} ***611** Since Tennessee, which was the subject of *Baker v. Carr*, and Virginia, scrutinized and disapproved today in No. 69, 377 U.S., p. 678, 84 S.Ct., p. 1441, are among the 11 States whose own Constitutions are sound from the standpoint of the Federal Constitution as construed today, it is evident that the actual practice of the States is even more uniformly than their theory opposed to the Court's view of what is constitutionally permissible.

FN69. A tabular presentation of constitutional provisions for apportionment as of Nov. 1, 1961, appears in *The Book of the States 1962-1963*, 58-62. Using this table, but disregarding some deviations

377 U.S. 533, 84 S.Ct. 1362, 12 L.Ed.2d 506
(Cite as: 377 U.S. 533, 84 S.Ct. 1362)

from a pure population base, the Advisory Commission on Intergovernmental Relations states that there are 15 States in which the legislatures are apportioned solely according to population. Apportionment of State Legislatures (1962), 12.

E. Other Factors.

In this summary of what the majority ignores, note should be taken of the Fifteenth and Nineteenth Amendments. The former prohibited the States from denying or abridging the right to vote 'on account of race, color, or previous condition of servitude.' The latter, certified as part of the Constitution in 1920, added sex to the prohibited classifications. In *Minor v. Happersett*, 21 Wall. 162, 22 L.Ed. 627, this Court considered the claim that the right of women to vote was protected by the Privileges and Immunities Clause of the Fourteenth Amendment. The Court's discussion there of the significance of the Fifteenth Amendment is fully applicable here with respect to the Nineteenth Amendment as well.

'And still again, after the adoption of the fourteenth amendment, it was deemed necessary to adopt a fifteenth, as follows: 'The right of citizens of the United States to vote shall not be denied or abridged by the United States, or by any State, on account of race, color, or previous condition of servitude.' The fourteenth amendment had already provided that no State should make or enforce any law which should abridge the privileges or immunities of citizens of the United States. If suffrage was one of these privileges or immunities, why amend the Constitution to prevent its being denied on account of race, &c.? Nothing is more evident than that the greater must *612 include the less, and if all were already protected why go through with the form of amending the Constitution to protect a part?' *Id.*, 21 Wall. at 175.

In the present case, we can go still further. If constitutional amendment was the only means by which all men and, later, women, could be guaranteed the right to vote at all, even for federal officers, how can it be that the far less obvious right

to a particular kind of apportionment of state legislatures—a right to which is opposed a far more plausible conflicting interest of the State than the interest which opposes the general right to vote—can be conferred by judicial construction**1408 of the Fourteenth Amendment? ^{FN70} Yet, unless one takes the highly implausible view that the Fourteenth Amendment controls methods of apportionment but leaves the right to vote itself unprotected, the conclusion is inescapable that the Court has, for purposes of these cases, relegated the Fifteenth and Nineteenth Amendments to the same limbo of constitutional anachronisms to which the second section of the Fourteenth Amendment has been assigned.

FN70. Compare the Court's statement in *Guinn v. United States*, 238 U.S. 347, 362, 35 S.Ct. 926, 930, 59 L.Ed. 1340;

* * * Beyond doubt the (Fifteenth) Amendment does not take away from the state governments in a general sense the power over suffrage which has belonged to those governments from the beginning, and without the possession of which power the whole fabric upon which the division of state and national authority under the Constitution and the organization of both governments rest would be without support, and both the authority of the nation and the state would fall to the ground. In fact, the very command of the Amendment recognizes the possession of the general power by the state, since the Amendment seeks to regulate its exercise as to the particular subject with which it deals.'

Mention should be made finally of the decisions of this Court which are disregarded or, more accurately, silently overruled today. *Minor v. Happersett*, *supra*, in which the Court held that the Fourteenth Amendment did not *613 confer the right to vote on anyone, has already been noted. Other cases are more directly in point. In *Colegrove v. Barrett*, 330 U.S. 804, 67 S.Ct. 973, 91 L.Ed. 1262, this Court dismissed 'for want of a substantial federal question' an appeal from the dismissal of a complaint alleging that the Illinois legislative apportionment resulted in 'gross inequality in voting power' and 'gross and arbitrary and atrocious discrimination in voting' which

377 U.S. 533, 84 S.Ct. 1362, 12 L.Ed.2d 506
(Cite as: 377 U.S. 533, 84 S.Ct. 1362)

denied the plaintiffs equal protection of the laws.^{FN71} In *Remmey v. Smith*, 102 F.Supp. 708 (D.C.E.D.Pa.), a three-judge District Court dismissed a complaint alleging that the apportionment of the Pennsylvania Legislature deprived the plaintiffs of 'constitutional rights guaranteed to them by the Fourteenth Amendment'. *Id.*, 102 F.Supp. at 709. The District Court stated that it was aware that the plaintiffs' allegations were 'notoriously true' and that '(t)he practical disenfranchisement of qualified electors in certain of the election districts in Philadelphia County is a matter of common knowledge.' *Id.* 102 F.Supp. at 710. This Court dismissed the appeal 'for the want of a substantial federal question.' 342 U.S. 916, 72 S.Ct. 368, 96 L.Ed. 685.

FN71. The quoted phrases are taken from the Jurisdictional Statement, pp. 13, 19.

In *Kidd v. McCanless*, 200 Tenn. 273, 292 S.W.2d 40, the Supreme Court of Tennessee dismissed an action for a declaratory judgment that the Tennessee Apportionment Act of 1901 was unconstitutional. The complaint alleged that 'a minority of approximately 37% of the voting population of the State now elects and controls 20 of the 33 members of the Senate; that a minority of 40% of the voting population of the State now controls 63 of the 99 members of the House of Representatives.' *Id.*, at 276, 292 S.W.2d, at 42. Without dissent, this Court granted the motion to dismiss the appeal. 352 U.S. 920, 77 S.Ct. 223, 1 L.Ed.2d 157. In *Radford v. Gary*, 145 F.Supp. 541 (D.C.W.D.Okla.), a three-judge District Court was *614 convened to consider 'the complaint of the plaintiff to the effect that the existing apportionment statutes of the State of Oklahoma violate the plain mandate of the Oklahoma Constitution and operate to deprive him of the equal protection of the laws guaranteed by the Fourteenth Amendment to the Constitution of the United States.' *Id.*, 145 F.Supp. at 542. The plaintiff alleged that he was a resident and voter in the most populous county of the State, which had about 15% of the total population of the State but only **1409 about 2% of the seats in the State Senate and less than 4% of the seats in the House. The complaint recited the unwillingness or inability

of the branches of the state government to provide relief and alleged that there was no state remedy available. The District Court granted a motion to dismiss. This Court affirmed without dissent. 352 U.S. 991, 77 S.Ct. 559.

Each of these recent cases is distinguished on some ground or other in *Baker v. Carr*. See 369 U.S., at 235-236, 82 S.Ct. at 719-720. Their summary dispositions prevent consideration whether these after-the-fact distinctions are real or imaginary. The fact remains, however, that between 1947 and 1957, four cases raising issues precisely the same as those decided today were presented to the Court. Three were dismissed because the issues presented were thought insubstantial and in the fourth the lower court's dismissal was affirmed.^{FN72}

FN72. In two early cases dealing with party primaries in Texas, the Court indicated that the Equal Protection Clause did afford some protection of the right to vote. *Nixon v. Herndon*, 273 U.S. 536, 47 S.Ct. 446, 71 L.Ed. 759; *Nixon v. Condon*, 286 U.S. 73, 52 S.Ct. 484, 76 L.Ed. 984. Before and after these cases, two cases dealing with the qualifications for electors in Oklahoma had gone off on the Fifteenth Amendment, *Guinn v. United States*, 238 U.S. 347, 35 S.Ct. 926; *Lane v. Wilson*, 307 U.S. 268, 59 S.Ct. 872, 83 L.Ed. 1281.

The rationale of the Texas cases is almost certainly to be explained by the Court's reluctance to decide that party primaries were a part of the electoral process for purposes of the Fifteenth Amendment. See *Newberry v. United States*, 256 U.S. 232, 41 S.Ct. 469, 65 L.Ed. 913. Once that question was laid to rest in *United States v. Classic*, 313 U.S. 299, 61 S.Ct. 1031, 85 L.Ed. 1368, the Court decided subsequent cases involving Texas party primaries on the basis of the Fifteenth Amendment. *Smith v. Allwright*, 321 U.S. 649, 64 S.Ct. 757, 88 L.Ed. 987; *Terry v. Adams*, 345 U.S. 461, 73 S.Ct. 809, 97 L.Ed. 1152.

The recent decision in *Gomillion v. Lightfoot*, 364 U.S. 339, 81 S.Ct. 125, 5 L.Ed.2d 110, that a

377 U.S. 533, 84 S.Ct. 1362, 12 L.Ed.2d 506
(Cite as: 377 U.S. 533, 84 S.Ct. 1362)

constitutional claim was stated by allegations that municipal lines had been redrawn with the intention of depriving Negroes of the right to vote in municipal elections was based on the Fifteenth Amendment. Only one Justice, in a concurring opinion, relied on the Equal Protection Clause of the Fourteenth Amendment. *Id.*, 364 U.S. at 349, 81 S.Ct. at 131.

I have tried to make the catalogue complete, yet to keep it within the manageable limits of a judicial opinion. In my judgment, today's decisions are refuted by *615 the language of the Amendment which they construe and by the inference fairly to be drawn from subsequently enacted Amendments. They are unequivocally refuted by history and by consistent theory and practice from the time of the adoption of the Fourteenth Amendment until today.

II.

The Court's elaboration of its new 'constitutional' doctrine indicates how far-and how unwisely-it has strayed from the appropriate bounds of its authority. The consequence of today's decision is that in all but the handful of States which may already satisfy the new requirements the local District Court or, it may be, the state courts, are given blanket authority and the constitutional duty to supervise apportionment of the State Legislatures. It is difficult to imagine a more intolerable and inappropriate interference by the judiciary with the independent legislatures of the States.

In the Alabama cases (Nos. 23, 27, 41), the District Court held invalid not only existing provisions of the State Constitution-which this Court lightly dismisses with a wave of the Supremacy Clause and the remark *616 that 'it makes no difference whether a State's apportionment scheme is embodied in its constitution or in statutory provisions,' ante, p. 1393 but also a proposed amendment to the Alabama Constitution which had never been submitted to the voters of Alabama for ratification, and 'standby' legislation **1410 which was not to become effective unless the amendment was rejected (or declared unconstitutional) and in no event before 1966. *Sims v. Frink*, D.C., 208

F.Supp. 431. See ante, pp. 1374-1376. Both of these measures had been adopted only nine days before,^{FN73} at an Extraordinary Session of the Alabama Legislature, convened pursuant to what was very nearly a directive of the District Court, see *Sims v. Frink*, D.C., 205 F.Supp. 245, 248. The District Court formulated its own plan for the apportionment of the Alabama Legislature, by picking and choosing among the provisions of the legislative measures. 208 F.Supp., at 441-442. See ante, p. 1376. Beyond that, the court warned the legislature that there would be still further judicial reapportionment unless the legislature, like it or not, undertook the task for itself. 208 F.Supp., at 442. This Court now states that the District Court acted in 'a most proper and commendable manner,' ante, p. 1394, and approves the District Court's avowed intention of taking 'some further action' unless the State Legislature acts by 1966, ante, p. 1395.

FN73. The measures were adopted on July 12, 1962. The District Court handed down its opinion on July 21, 1962.

In the Maryland case (No. 29, 377 U.S. 656, 84 S.Ct. 1429), the State Legislature was called into Special Session and enacted a temporary reapportionment of the House of Delegates, under pressure from the state courts.^{FN74} Thereafter, the *617 Maryland Court of Appeals held that the Maryland Senate was constitutionally apportioned. *Maryland Committee for Fair Representation v. Tawes*, 229 Md. 406, 184 A.2d 715. This Court now holds that neither branch of the State Legislature meets constitutional requirements. 377 U.S., p. 674, 84 S.Ct., p. 1439. The Court presumes that since 'the Maryland constitutional provisions relating to legislative apportionment (are) hereby held unconstitutional, the Maryland Legislature * * * has the inherent power to enact at least temporary reapportionment legislation pending adoption of state constitutional provisions' which satisfy the Federal Constitution, *id.*, 377 U.S., at 675, 84 S.Ct., at 1440. On this premise, the Court concludes that the Maryland courts need not 'feel obliged to take further affirmative action' now, but that 'under no circumstances should the 1966 election of members of the Maryland Legislature be permitted to be

377 U.S. 533, 84 S.Ct. 1362, 12 L.Ed.2d 506
(Cite as: 377 U.S. 533, 84 S.Ct. 1362)

conducted pursuant to the existing or any other unconstitutional plan.' Id., 377 U.S., at 676, 84 S.Ct., at 1440.

FN74. In reversing an initial order of the Circuit Court for Anne Arundel County dismissing the plaintiffs' complaint, the Maryland Court of Appeals directed the lower court to hear evidence on and determine the plaintiffs' constitutional claims, and, if it found provisions of the Maryland Constitution to be invalid, to 'declare that the Legislature has the power, if called into Special Session by the Governor and such action be deemed appropriate by it, to enact a bill reapportioning its membership for purposes of the November, 1962, election.'

Maryland Committee for Fair Representation v. Tawes, 228 Md. 412, 438-439, 180 A.2d 656, 670. On remand, the opinion of the Circuit Court included such a declaration. The opinion was filed on May 24, 1962. The Maryland Legislature, in Special Session, adopted the 'emergency' measures now declared unconstitutional seven days later, on May 31, 1962.

In the Virginia case (No. 69, 377 U.S., p. 678, 84 S.Ct., p. 1441), the State Legislature in 1962 complied with the state constitutional requirement of regular reapportionment.^{FN75} Two days later, a complaint was filed in the District Court.^{FN76} Eight months later, the legislative reapportionment was *618 declared unconstitutional. Mann v. Davis, D.C., 213 F.Supp. 577. The District Court gave the State **1411 Legislature two months within which to reapportion itself in special session, under penalty of being reapportioned by the court.^{FN77} Only a stay granted by a member of this Court slowed the process; ^{FN78} it is plain that no stay will be forthcoming in the future. The Virginia Legislature is to be given 'an adequate opportunity to enact a valid plan'; but if it fails 'to act promptly in remedying the constitutional defects in the State's legislative apportionment plan,' the District Court

is to 'take further action.' 377 U.S. p. 693, 84 S.Ct. p. 1449.

FN75. The Virginia Constitution, Art. IV, s 43, requires that a reapportionment be made every 10 years.

FN76. The 1962 reapportionment acts were approved on Apr. 7, 1962. The complaint was filed on Apr. 9, 1962.

FN77. The District Court handed down its opinion on Nov. 28, 1962, and gave the Virginia General Assembly until Jan. 31, 1963, 'to enact appropriate reapportionment laws'. 213 F.Supp., at 585-586. The court stated that failing such action or an appeal to this Court, the plaintiffs might apply to it 'for such further orders as may be required.' Id., 213 F.Supp. at 586.

FN78. On Dec. 15, 1962, THE CHIEF JUSTICE granted a stay pending final disposition of the case in this Court.

In Delaware (No. 307, 377 U.S. 695, 84 S.Ct. 1449), the District Court entered an order on July 25, 1962, which stayed proceedings until August 7, 1962, 'in the hope and expectation' that the General Assembly would take 'some appropriate action' in the intervening 13 days. Sincock v. Terry, 207 F.Supp. 205, 207. By way of prodding, presumably, the court noted that if no legislative action were taken and the court sustained the plaintiffs' claim, 'the present General Assembly and any subsequent General Assembly, the members of which were elected pursuant to Section 2 of Article 2 (the challenged provisions of the Delaware Constitution), might be held not to be a de jure legislature and its legislative acts might be held invalid and unconstitutional.' Id., 207 F.Supp. at 205-206. Five days later, on July 30, 1962, the General Assembly approved a proposed amendment to the State Constitution. On August 7, 1962, the District Court entered an order denying the *619 defendants' motion to dismiss. The court said that it did not wish to substitute its judgment 'for the

377 U.S. 533, 84 S.Ct. 1362, 12 L.Ed.2d 506
(Cite as: 377 U.S. 533, 84 S.Ct. 1362)

collective wisdom of the General Assembly of Delaware', but that 'in the light of all the circumstances', it had to proceed promptly. 210 F.Supp. 395, 396. On October 16, 1962, the court declined to enjoin the conduct of elections in November. 210 F.Supp. 396. The court went on to express its regret that the General Assembly had not adopted the court's suggestion, see 207 F.Supp., at 206-207, that the Delaware Constitution be amended to make apportionment a statutory rather than a constitutional matter, so as to facilitate further changes in apportionment which might be required. 210 F.Supp., at 401. In January 1963, the General Assembly again approved the proposed amendment of the apportionment provisions of the Delaware Constitution, which thereby became effective on January 17, 1963.^{FN79} Three months later, on April 17, 1963, the District Court reached 'the reluctant conclusion' that Art. II, s 2, of the Delaware Constitution was unconstitutional, with or without the 1963 amendment. *Sincock v. Duffy*, D.C., 215 F.Supp. 169, 189. Observing that '(t)he State of Delaware, the General Assembly, and this court all seem to be trapped in a kind of box of time,' *id.*, 215 F.Supp. at 191, the court gave that General Assembly until October 1, 1963, to adopt acceptable provisions for apportionment. On May 20, 1963, the District Court enjoined the defendants from conducting any elections, including the general election scheduled for November 1964, pursuant to the old or the new constitutional provisions.^{FN80} This Court now **1412 approves all these *620 proceedings, noting particularly that in allowing the 1962 elections to go forward, 'the District Court acted in a wise and temperate manner.' 377 U.S., p. 710, 84 S.Ct., p. 1458.^{FN81}

FN79. The Delaware Constitution, Art. XVI, s 1, requires that amendments be approved by the necessary two-thirds vote in two successive General Assemblies.

FN80. The District Court thus nailed the lid on the 'box of time' in which everyone seemed to it 'to be trapped.' The lid was temporarily opened a crack on June 27, 1963, when MR. JUSTICE BRENNAN granted a stay of the injunction until

disposition of the case by this Court. Since the Court states that 'the delay inherent in following the state constitutional prescription for approval of constitutional amendments by two successive General Assemblies cannot be allowed to result in an impermissible deprivation of appellees' right to an adequate voice in the election of legislators to represent them,' 377 U.S., p. 711, 84 S.Ct., p. 1458, the lid has presumably been slammed shut again.

FN81. In New York and Colorado, this pattern of conduct has thus far been avoided. In the New York case (No. 20, 377 U.S., p. 633, 84 S.Ct., p. 1418), the District Court twice dismissed the complaint, once without reaching the merits, *WMCA, Inc. v. Simon*, 202 F.Supp. 741, and once, after this Court's remand following *Baker v. Carr*, supra, 370 U.S. 190, 82 S.Ct. 1234, 8 L.Ed.2d 430, on the merits, 208 F.Supp. 368. In the Colorado case (No. 508, 377 U.S., p. 713, 84 S.Ct., p. 1459), the District Court first declined to interfere with a forthcoming election at which reapportionment measures were to be submitted to the voters, *Lisco v. McNichols*, D.C., 208 F.Supp. 471, and after the election, upheld the apportionment provisions which had been adopted, D.C., 219 F.Supp. 922.

In view of the action which this Court now takes in both of these cases, there is little doubt that the legislatures of these two States will now be subjected to the same kind of pressures from the federal judiciary as have the other States.

Records such as these in the cases decided today are sure to be duplicated in most of the other States if they have not been already. They present a jarring picture of courts threatening to take action in an area which they have no business entering, inevitably on the basis of political judgments which they are incompetent to make. They show legislatures of the States meeting in haste and deliberating and deciding in haste to avoid the threat of judicial interference. So far as I can tell,

377 U.S. 533, 84 S.Ct. 1362, 12 L.Ed.2d 506
(Cite as: 377 U.S. 533, 84 S.Ct. 1362)

the Court's only response to this unseemingly state of affairs is ponderous insistence that 'a denial of constitutionally protected rights demands judicial protection,' ante, p. 1384. By thus refusing to recognize the bearing which a potential for *621 conflict of this kind may have on the question whether the claimed rights are in fact constitutionally entitled to judicial protection, the Court assumes, rather than supports, its conclusion.

It should by now be obvious that these cases do not mark the end of reapportionment problems in the courts. Predictions once made that the courts would never have to face the problem of actually working out an apportionment have proved false. This Court, however, continues to avoid the consequences of its decisions, simply assuring us that the lower courts 'can and * * * will work out more concrete and specific standards,' ante, p. 1390. Deeming it 'expedient' not to spell out 'precise constitutional tests,' the Court contents itself with stating 'only a few rather general considerations.' Ibid.

Generalities cannot obscure the cold truth that cases of this type are not amenable to the development of judicial standards. No set of standards can guide a court which has to decide how many legislative districts a State shall have, or what the shape of the districts shall be, or where to draw a particular district line. No judicially manageable standard can determine whether a State should have single-member districts or multimember districts or some combination of both. No such standard can control the balance between keeping up with population shifts and having stable districts. In all these respects, the courts will be called upon to make particular decisions with respect to which a principle of equally populated districts will be of no assistance whatsoever. Quite obviously, there are limitless possibilities for **1413 districting consistent with such a principle. Nor can these problems be avoided by judicial reliance on legislative judgments so far as possible. Reshaping or combining one or two districts, or modifying just a few district lines, is no less a matter of choosing among many possible *622 solutions, with varying political consequences, than reapportionment broadside.^{FN82}

FN82. It is not mere fancy to suppose that in order to avoid problems of this sort, the Court may one day be tempted to hold that all state legislators must be elected in statewide elections.

The Court ignores all this, saying only that 'what is marginally permissible in one State may be unsatisfactory in another, depending on the particular circumstances of the case,' ante, p. 1390. It is well to remember that the product of today's decisions will not be readjustment of a few districts in a few States which most glaringly depart from the principle of equally populated districts. It will be a redetermination, extensive in many cases, of legislative districts in all but a few States.

Although the Court-necessarily, as I believe-provides only generalities in elaboration of its main thesis, its opinion nevertheless fully demonstrates how far removed these problems are from fields of judicial competence. Recognizing that 'indiscriminate districting' is an invitation to 'partisan gerrymandering,' ante, p. 1390, the Court nevertheless excludes virtually every basis for the formation of electoral districts other than 'indiscriminate districting.' In one or another of today's opinions, the Court declares it unconstitutional for a State to give effective consideration to any of the following in establishing legislative districts:

(1) history,^{FN83}

FN83. Ante, p. 1390.

(2) 'economic or other sorts of group interests';^{FN84}

FN84. Ante, p. 1391.

(3) area;^{FN85}

FN85. Ante, p. 1391.

(4) geographical considerations;^{FN86}

84 S.Ct. 1362

Page 59

377 U.S. 533, 84 S.Ct. 1362, 12 L.Ed.2d 506
(Cite as: 377 U.S. 533, 84 S.Ct. 1362)

FN86. Ibid.

(5) a desire 'to insure effective representation for sparsely settled areas';^{FN87}

FN87. Ibid.

*623 (6) 'availability of access of citizens to their representatives';^{FN88}

FN88. Ibid.

(7) theories of bicameralism (except those approved by the Court);^{FN89}

FN89. Ante, p. 1389.

(8) occupation;^{FN90}

FN90. *Davis v. Mann*, 377 U.S., p. 691, 84 S.Ct., p. 1448.

(9) 'an attempt to balance urban and rural power.'^{FN91}

FN91. *Id.*, 377 U.S., p. 692, 84 S.Ct., p. 1448.

(10) the preference of a majority of voters in the State.^{FN92}

FN92. *Lucas v. Forty-Fourth General Assembly*, 377 U.S., p. 736, 84 S.Ct., p. 1473.

So far as presently appears, the only factor which a State may consider, apart from numbers, is political subdivisions. But even 'a clearly rational state policy' recognizing this factor is unconstitutional if 'population is submerged as the controlling consideration * * *'.^{FN93}

FN93. Ante, p. 1392.

I know of no principle of logic or practical or theoretical politics, still less any constitutional principle, which establishes all or any of these exclusions. Certain it is that the Court's opinion does not establish them. So far as the Court says anything at all on this score, it says only that 'legislators represent people, not trees or acres,' ante, p. 1382; that 'citizens,**1414 not history or economic interests, cast votes,' ante, p. 1391; that 'people, not land or trees or pastures, vote,' *ibid.*^{FN94} All this may be conceded. But it is surely equally obvious, and, in the context of elections, more meaningful to note that people are not ciphers and that legislators can represent their electors only by speaking*624 for their interests-economic, social, political-many of which do reflect the place where the electors live. The Court does not establish, or indeed even attempt to make a case for the proposition that conflicting interests within a State can only be adjusted by disregarding them when voters are grouped for purposes of representation.

FN94. The Court does note that, in view of modern development in transportation and communication, it finds 'unconvincing' arguments based on a desire to insure representation of sparsely settled areas or to avoid districts so large that voters' access to their representatives is impaired. Ante, p. 1391.

CONCLUSION

With these cases the Court approaches the end of the third round set in motion by the complaint filed in *Baker v. Carr*. What is done today deepens my conviction that judicial entry into this realm is profoundly ill-advised and constitutionally impermissible. As I have said before, *Wesberry v. Sanders*, *supra*, 376 U.S. at 48, 84 S.Ct. at 547, I believe that the vitality of our political system, on which in the last analysis all else depends, is weakened by reliance on the judiciary for political reform; in time a complacent body politic may result.

377 U.S. 533, 84 S.Ct. 1362, 12 L.Ed.2d 506
(Cite as: 377 U.S. 533, 84 S.Ct. 1362)

These decisions also cut deeply into the fabric of our federalism. What must follow from them may eventually appear to be the product of state legislatures. Nevertheless, no thinking person can fail to recognize that the aftermath of these cases, however desirable it may be thought in itself, will have been achieved at the cost of a radical alteration in the relationship between the States and the Federal Government, more particularly the Federal Judiciary. Only one who has an overbearing impatience with the federal system and its political processes will believe that that cost was not too high or was inevitable.

Finally, these decisions give support to a current mistaken view of the Constitution and the constitutional function of this Court. This view, in a nutshell, is that every major social ill in this country can find its cure in some constitutional 'principle,' and that this Court should 'take the lead' in promoting reform when other branches of government fail to act. The Constitution is *625 not a panacea for every blot upon the public welfare, nor should this Court, ordained as a judicial body, the though of as a general haven for reform movements. The Constitution is an instrument of government, fundamental to which is the premise that in a diffusion of governmental authority lies the greatest promise that this Nation will realize liberty for all its citizens. This Court, limited in function in accordance with that premise, does not serve its high purpose when it exceeds its authority, even to satisfy justified impatience with the slow workings of the political process. For when, in the name of constitutional interpretation, the Court adds something to the Constitution that was deliberately excluded from it, the Court in reality substitutes its view of what should be so for the amending process.

I dissent in each of these cases, believing that in none of them have the plaintiffs stated a cause of action. To the extent that *Baker v. Carr*, expressly or by implication, went beyond a discussion of jurisdictional doctrines independent of the substantive issues involved here, it should be limited to what it in fact was: an experiment in venturesome constitutionalism. I would reverse the judgments of the District Courts in Nos. 23, 27, and

41 (Alabama), No. 69 (Virginia), and **1415 No. 307 (Delaware), and remand with directions to dismiss the complaints. I would affirm the judgments of the District Courts in No. 20 (New York), and No. 508 (Colorado), and of the Court of Appeals of Maryland in No. 29.

APPENDIX A TO OPINION OF MR. JUSTICE
HARLAN, DISSENTING.

Statements made in the House of Representatives during the debate on the resolution proposing the Fourteenth Amendment.^{FN*}

FN* All page references are to
Cong.Globe, 39th Cong., 1st Sess. (1866).

*626 'As the nearest approach to justice which we are likely to be able to make, I approve of the second section that bases representation upon voters.' 2463 (Mr. Garfield).

'Would it not be a most unprecedented thing that when this (former slave) population are not permitted where they reside to enter into the basis of representation in their own State, we should receive it as an element of representation here; that when they will not count them in apportioning their own legislative districts, we are to count them as five fifths (no longer as three fifths, for that is out of the question) as soon as you make a new apportionment?' 2464-2465 (Mr. Thayer).

'The second section of the amendment is ostensibly intended to remedy a supposed inequality in the basis of representation. The real object is to reduce the number of southern representatives in Congress and in the Electoral College; and also to operate as a standing inducement to negro suffrage.' 2467 (Mr. Boyer).

'Shall the pardoned rebels of the South include in the basis of representation four million people to whom they deny political rights, and to no one of whom is allowed a vote in the selection of a Representative?' 2468 (Mr. Kelley).

'I shall, Mr. Speaker, vote for this amendment; not because I approve it. Could I have controlled the report of the committee of fifteen, it would have proposed to give the right of suffrage to every loyal

377 U.S. 533, 84 S.Ct. 1362, 12 L.Ed.2d 506
(Cite as: 377 U.S. 533, 84 S.Ct. 1362)

man in the country.' 2469 (Mr. Kelley).

'But I will ask, why should not the representation of the States be limited as the States themselves limit suffrage? * * * If the negroes of the South are *627 not to be counted as a political element in the government of the South in the States, why should they be counted as a political element in the government of the country in the Union?' 2498 (Mr. Broomall).

'It is now proposed to base representation upon suffrage, upon the number of voters, instead of upon the aggregate population in every State of the Union.' 2502 (Mr. Raymond).

'We admit equality of representation based upon the exercise of the elective franchise by the people. The proposition in the matter of suffrage falls short of what I desire, but so far as it goes it tends to the equalization of the inequality at present existing; and while I demand and shall continue to demand the franchise for all loyal male citizens of this country-and I cannot but admit the possibility that ultimately those eleven States may be restored to representative power without the right of franchise being conferred upon the colored people-I should feel myself doubly humiliated and disgraced, and criminal even, if I hesitated to do what I can for a proposition which equalizes representation.' 2508 (Mr. Boutwell).

'Now, conceding to each State the right to regulate the right of suffrage, they ought not to have a representation**1416 for male citizens not less than twenty-one years of age, whether white or black, who are deprived of the exercise of suffrage. This amendment will settle the complication in regard to suffrage and representation, leaving each State to regulate that for itself, so that it will be for it to decide whether or not it shall have a representation for all its male citizens not less than twenty-one years of age.' 2510 (Mr. Miller).

*628 'Manifestly no State should have its basis of national representation enlarged by reason of a portion of citizens within its borders to which the elective franchise is denied. If political power shall be lost because of such denial, not imposed because of participation in rebellion or other crime, it is to be hoped that political interests may work in the line of justice, and that the end will be the impartial enfranchisement of all citizens not disqualified by crime. Whether that end shall be attained or not,

this will be secured: that the measure of political power of any State shall be determined by that portion of its citizens which can speak and act at the polls, and shall not be enlarged because of the residence within the State of portions of its citizens denied the right of franchise. So much for the second section of the amendment. It is not all that I wish and would demand; but odious inequalities are removed by it and representation will be equalized, and the political rights of all citizens will under its operation be, as we believe, unlitimately recognized and admitted.' 2511 (Mr. Eliot).

'I have no doubt that the Government of the United States has full power to extend the elective franchise to the colored population of the insurgent States. I mean authority; I said power. I have no doubt that the Government of the United States has authority to do this under the Constitution; but I do not think they have the power. The distinction I make between authority and power is this: we have, in the nature of our Government, the right to do it; but the public opinion of the country is such at this precise moment as to make it impossible we should do it. It was therefore most wise on the part of the committee on reconstruction to waive this matter in deference to public opinion. The situation*629 of opinion in these States compels us to look to other means to protect the Government against the enemy.' 2532 (Mr. Banks).

'If you deny to any portion of the loyal citizens of your State the right to vote for Representatives you shall not assume to represent them, and, as you have done for so long a time, misrepresent and oppress them. This is a step in the right direction; and although I should prefer to see incorporated into the Constitution a guarantee of universal suffrage, as we cannot get the required two thirds for that, I cordially support this proposition as the next best.' 2539-2540 (Mr. Farnsworth).

APPENDIX B TO OPINION OF MR. JUSTICE HARLAN, DISSENTING.

Statements made in the Senate during the debate on the resolution proposing the Fourteenth Amendment.
FN*

377 U.S. 533, 84 S.Ct. 1362, 12 L.Ed.2d 506
(Cite as: 377 U.S. 533, 84 S.Ct. 1362)

FN* All page references are to
Cong.Globe, 39th Cong., 1st Sess. (1866).

'The second section of the constitutional amendment proposed by the committee can be justified upon no other theory than that the negroes ought to vote; and negro suffrage must be vindicated before the people in sustaining that section, for it does not exclude the non-voting population of the North, because it is admitted that there is no wrong in excluding**1417 from suffrage aliens, females, and minors. But we say, if the negro is excluded from suffrage he shall also be excluded from the basis of representation. Why this inequality? Why this injustice? For injustice it would be unless there be some good reason for this discrimination against the South in excluding her non-voting population from the basis *630 of representation. The only defense that we can make to this apparent injustice is that the South commits an outrage upon human rights when she denies the ballot to the blacks, and we will not allow her to take advantage of her own wrong or profit by this outrage. Does any one suppose it possible to avoid this plain issue before the people? For if they will sustain you in reducing the representation of the South because she does not allow the negro to vote, they will do so because they think it is wrong to disfranchise him.' 2800 (Senator Stewart).

'It (the second section of the proposed amendment) relieves him (the Negro) from misrepresentation in Congress by denying him any representation whatever.' 2801 (Senator Stewart).

'But I will again venture the opinion that it (the second section) means as if it read thus: no State shall be allowed a representation on a colored population unless the right of voting is given to the negroes-presenting to the States the alternative of loss of representation or the enfranchisement of the negroes, and their political equality.' 2939 (Senator Hendricks).

'I should be much better satisfied if the right of suffrage had been given at once to the more intelligent of them (the Negroes) and such as had served in our Army. But it is believed by wiser ones than myself that this amendment will very soon produce some grant of suffrage to them, and that the craving for political power will ere long give them universal suffrage. * * * Believing that this

amendment probably goes as far in favor of suffrage to the negro as is practicable to accomplish now, and hoping it may in *631 the end accomplish all I desire in this respect, I shall vote for its adoption, although I should be glad to go further.' 2963-2964 (Senator Poland). 'What is to be the operation of this amendment? Just this: your whip is held over Pennsylvania, and you say to her that she must either allow her negroes to vote or have one member of Congress less.' 2987 (Senator Cowan).

'Now, sir, in all the States-certainly in mine, and no doubt in all-there are local as contradistinguished from State elections. There are city elections, county elections, and district or borough elections; and those city and county and district elections are held under some law of the State in which the city or county or district or borough may be; and in those elections, according to the laws of the States, certain qualifications are prescribed, residence within the limits of the locality and a property qualification in some. Now, is it proposed to say that if every man in a State is not at liberty to vote at a city or a county or a borough election that is to affect the basis of representation?' 2991 (Senator Johnson).

'Again, Mr. President, the measure upon the table, like the first proposition submitted to the Senate from the committee of fifteen, concedes to the States * * * not only the right, but the exclusive right, to regulate the franchise. * * * It says that each of the southern States, and, of course, each other State in the Union, has a right to regulate for itself the franchise, and **1418 that consequently, as far as the Government of the United States is concerned, if the black man is not permitted the right to the franchise, it will be a wrong (if a wrong) which the Government*632 of the United States will be impotent to redress.' 3027 (Senator Johnson).

'The amendment fixes representation upon numbers, precisely as the Constitution now does, but when a State denies or abridges the elective franchise to any of its male inhabitants who are citizens of the United States and not less than twenty-one years of age, except for participation in rebellion or other crime, then such State will lose its representation in Congress in the proportion which the male citizen so excluded bears to the whole number of male citizens not less than twenty-one

84 S.Ct. 1362

Page 63

377 U.S. 533, 84 S.Ct. 1362, 12 L.Ed.2d 506
(Cite as: 377 U.S. 533, 84 S.Ct. 1362)

years of age in the State.' 3033 (Senator Henderson).

U.S.Ala. 1964.
Reynolds v. Sims
377 U.S. 533, 84 S.Ct. 1362, 12 L.Ed.2d 506

Briefs and Other Related Documents (Back to top)

- 1963 WL 105662 (Appellate Brief) Brief for Kenneth A. Schmied, President of the Board of Aldermen of the City of Louisville, Kentucky, Amicus Curiae in Nos. 20, 29, 23, 27, 41 and 69. (Nov. 18, 1963)
- 1963 WL 105883 (Appellate Brief) Brief for the United States as Amicus Curiae (Oct. 18, 1963)
- 1963 WL 105671 (Appellate Brief) Brief for Appellees, M. O. Sims, et al. (Sep. 26, 1963)
- 1963 WL 105670 (Appellate Brief) Brief for Appellees R. E. Farr, et al. (Sep. 23, 1963)
- 1963 WL 105895 (Appellate Brief) Brief for Appellees, B. A. Reynolds as Judge of Probate of Dallas County, Alabama, and Frank Pearce as Judge of Probate of Marion County, Alabama. (Sep. 20, 1963)
- 1963 WL 105896 (Appellate Brief) Brief for the Appellants (Aug. 26, 1963)
- 1963 WL 105672 (Appellate Brief) Brief for Appellants, B. A. Reynolds, etc. et al. (Aug. 19, 1963)

END OF DOCUMENT

© 2007 Thomson/West. No Claim to Orig. U.S. Govt. Works.



Estate of DENIS H. GRISWOLD, Deceased.
 NORMA B. DONER-GRISWOLD, Petitioner and
 Respondent, v. FRANCIS V. SEE, Objector and
 Appellant.
 Cal. 2001.

Estate of DENIS H. GRISWOLD, Deceased.
 NORMA B. DONER-GRISWOLD, Petitioner and
 Respondent,
 v.
 FRANCIS V. SEE, Objector and Appellant.
 No. S087881.

Supreme Court of California
 June 21, 2001.

SUMMARY

After an individual died intestate, his wife, as administrator of the estate, filed a petition for final distribution. Based on a 1941 judgment in a bastardy proceeding in Ohio, in which the decedent's biological father had confessed paternity, an heir finder who had obtained an assignment of partial interest in the estate from the decedent's half siblings filed objections. The biological father had died before the decedent, leaving two children from his subsequent marriage. The father had never told his subsequent children about the decedent, but he had paid court-ordered child support for the decedent until he was 18 years old. The probate court denied the heir finder's petition to determine entitlement, finding that he had not demonstrated that the father was the decedent's natural parent pursuant to Prob. Code, § 6453, or that the father had acknowledged the decedent as his child pursuant to Prob. Code, § 6452, which bars a natural parent or a relative of that parent from inheriting through a child born out of wedlock on the basis of the parent/child relationship unless the parent or relative acknowledged the child and contributed to the support or care of the child. (Superior Court of Santa Barbara County, No. B216236, Thomas Pearce Anderle, Judge.) The Court of Appeal, Second Dist., Div. Six, No. B128933, reversed.

The Supreme Court affirmed the judgment of the Court of Appeal. The court held that, since the father had acknowledged the decedent as his child and

contributed to his support, the decedent's half siblings were not subject to the restrictions of Prob. Code, § 6452. Although no statutory definition of "acknowledge" appears in Prob. Code, § 6452, the word's common meaning is: to admit to be true or as stated; to confess. Since the decedent's father had confessed paternity in the 1941 bastardy proceeding, he had acknowledged the decedent under the plain terms of the statute. The court also held that the 1941 Ohio judgment established the decedent's biological father as his natural parent for purposes of intestate succession under Prob. Code, § 6453, subd. (b). Since the identical issue was presented both in the Ohio proceeding and in this California proceeding, the Ohio proceeding bound the parties in this proceeding. (Opinion by Baxter, J., with George, C. J., Kennard, Werdegar, and Chin, JJ., concurring. Concurring opinion by Brown, J. (see p. 925).)

HEADNOTES

Classified to California Digest of Official Reports

(1a, 1b, 1c, 1d) Parent and Child § 18--Parentage of Children-- Inheritance Rights--Parent's Acknowledgement of Child Born Out of Wedlock:Descent and Distribution § 3--Persons Who Take--Half Siblings of Decedent.

In a proceeding to determine entitlement to an intestate estate, the trial court erred in finding that the half siblings of the decedent were precluded by Prob. Code, § 6452, from sharing in the intestate estate. Section 6452 bars a natural parent or a relative of that parent from inheriting through a child born out of wedlock unless the parent or relative acknowledged the child and contributed to that child's support or care. The decedent's biological father had paid court-ordered child support for the decedent until he was 18 years old. Although no statutory definition of "acknowledge" appears in § 6452, the word's common meaning is: to admit to be true or as stated; to confess. Since the decedent's father had appeared in a 1941 bastardy proceeding in another state, where he confessed paternity, he had acknowledged the decedent under the plain terms of § 6452. Further, even though the father had not had contact with the decedent and had not told his other children about him, the record disclosed no evidence that he disavowed paternity to anyone with knowledge of the

(Cite as: 25 Cal.4th 904, 24 P.3d 1191)

circumstances. Neither the language nor the history of § 6452 evinces a clear intent to make inheritance contingent upon the decedent's awareness of the relatives who claim an inheritance right.

[See 12 Witkin, Summary of Cal. Law (9th ed. 1990) Wills and Probate, §§ 153, 153A, 153B.]

(2) Statutes § 29--Construction--Language--Legislative Intent.

In statutory construction cases, a court's fundamental task is to ascertain the intent of the lawmakers so as to effectuate the purpose of the statute. A court begins by examining the statutory language, giving the words their usual and ordinary meaning. If the terms of the statute are unambiguous, the court presumes the lawmakers meant what they said, and the plain meaning of the language governs. If there is ambiguity, however, the court may then look to extrinsic sources, including the ostensible objects to be achieved and the legislative history. In such cases, the court selects the construction that comports most closely with the apparent intent of the Legislature, with a view to promoting rather than defeating the general purpose of the statute, and avoids an interpretation that would lead to absurd consequences.

(3) Statutes § 46--Construction--Presumptions--Legislative Intent--Judicial Construction of Certain Language.

When legislation has been judicially construed and a subsequent statute on the same or an analogous subject uses identical or substantially similar language, a court may presume that the Legislature intended the same construction, unless a contrary intent clearly appears.

(4) Statutes § 20--Construction--Judicial Function.

A court may not, under the guise of interpretation, insert qualifying provisions not included in a statute.

(5a, 5b) Parent and Child § 18--Parentage of Children--Inheritance Rights--Determination of Natural Parent of Child Born Out of Wedlock:Descent and Distribution § 3--Persons Who Take--Half Siblings of Decedent.

In a proceeding to determine entitlement to an intestate estate, the trial court erred in finding that the half siblings of the decedent, who had been born out of wedlock, were precluded by Prob. Code, § 6453 (only "natural parent" or relative can inherit through intestate child), from sharing in the intestate estate. Prob. Code, § 6453, subd. (b), provides that a natural parent and child relationship may be established

through Fam. Code, § 7630, subd. (c), if a court order declaring paternity was entered during the father's lifetime. The decedent's father had appeared in a 1941 bastardy proceeding in Ohio, where he confessed paternity. If a valid judgment of paternity is rendered in Ohio, it generally is binding on California courts if Ohio had jurisdiction over the parties and the subject matter, and the parties were given reasonable notice and an opportunity to be heard. Since the Ohio bastardy proceeding decided the identical issue presented in this California proceeding, the Ohio proceeding bound the parties in this proceeding. Further, even though the decedent's mother initiated the bastardy proceeding prior to adoption of the Uniform Parentage Act, and all procedural requirements of Fam. Code, § 7630, may not have been followed, that judgment was still binding in this proceeding, since the issue adjudicated was identical to the issue that would have been presented in an action brought pursuant to the Uniform Parentage Act.

(6) Judgments § 86--Res Judicata--Collateral Estoppel--Nature of Prior Proceeding--Criminal Conviction on Guilty Plea.

A trial court in a civil proceeding may not give collateral estoppel effect to a criminal conviction involving the same issues if the conviction resulted from a guilty plea. The issue of the defendant's guilt was not fully litigated in the prior criminal proceeding; rather, the plea bargain may reflect nothing more than a compromise instead of an ultimate determination of his or her guilt. The defendant's due process right to a civil hearing thus outweighs any countervailing need to limit litigation or conserve judicial resources.

(7) Descent and Distribution § 1--Judicial Function.

Succession of estates is purely a matter of statutory regulation, which cannot be changed by the courts.

COUNSEL

Kitchen & Turpin, David C. Turpin; Law Office of Herb Fox and Herb Fox for Objector and Appellant. Mullen & Henzell and Lawrence T. Sorensen for Petitioner and Respondent.

BAXTER, J.

Section 6452 of the Probate Code (all statutory references are to this code unless otherwise indicated) bars a "natural parent" or a relative of that parent from inheriting through a child born out of wedlock on the basis of the parent and child relationship unless the parent or relative "acknowledged the

(Cite as: 25 Cal.4th 904, 24 P.3d 1191)

child“ and ” contributed to the support or the care of the child.“ In this case, we must determine whether section 6452 precludes the half siblings of a child born out of wedlock from sharing in the child's intestate estate where the record is undisputed that their father appeared in an Ohio court, admitted paternity of the child, and paid court-ordered child support until the child was 18 years old. Although the father and the out-of-wedlock child apparently never met or communicated, and the half siblings did not learn of the child's existence until after both the child and the father died, there is no indication that the father ever denied paternity or knowledge of the out-of-wedlock child to persons who were aware of the circumstances.

Since succession to estates is purely a matter of statutory regulation, our resolution of this issue requires that we ascertain the intent of the lawmakers who enacted section 6452. Application of settled principles of statutory *908 construction compels us to conclude, on this uncontroverted record, that section 6452 does not bar the half siblings from sharing in the decedent's estate.

Factual and Procedural Background

Denis H. Griswold died intestate in 1996, survived by his wife, Norma B. Doner-Griswold. Doner-Griswold petitioned for and received letters of administration and authority to administer Griswold's modest estate, consisting entirely of separate property.

In 1998, Doner-Griswold filed a petition for final distribution, proposing a distribution of estate property, after payment of attorney's fees and costs, to herself as the surviving spouse and sole heir. Francis V. See, a self-described ” forensic genealogist“ (heir hunter) who had obtained an assignment of partial interest in the Griswold estate from Margaret Loera and Daniel Draves,^{FN1} objected to the petition for final distribution and filed a petition to determine entitlement to distribution.

FN1 California permits heirs to assign their interests in an estate, but such assignments are subject to court scrutiny. (See § 11604.)

See and Doner-Griswold stipulated to the following background facts pertinent to See's entitlement petition.

Griswold was born out of wedlock to Betty Jane

Morris on July 12, 1941 in Ashland, Ohio. The birth certificate listed his name as Denis Howard Morris and identified John Edward Draves of New London, Ohio as the father. A week after the birth, Morris filed a ” bastardy complaint“^{FN2} in the juvenile court in Huron County, Ohio and swore under oath that Draves was the child's father. In September of 1941, Draves appeared in the bastardy proceeding and ” confessed in Court that the charge of the plaintiff herein is true.“ The court adjudged Draves to be the ” reputed father“ of the child, and ordered Draves to pay medical expenses related to Morris's pregnancy as well as \$5 per week for child support and maintenance. Draves complied, and for 18 years paid the court-ordered support to the clerk of the Huron County court.

FN2 A ” bastardy proceeding“ is an archaic term for a paternity suit. (Black's Law Dict. (7th ed. 1999) pp. 146, 1148.)

Morris married Fred Griswold in 1942 and moved to California. She began to refer to her son as ” Denis Howard Griswold,“ a name he used for the rest of his life. For many years, Griswold believed Fred Griswold was his father. At some point in time, either after his mother and Fred Griswold *909 divorced in 1978 or after his mother died in 1983, Griswold learned that Draves was listed as his father on his birth certificate. So far as is known, Griswold made no attempt to contact Draves or other members of the Draves family.

Meanwhile, at some point after Griswold's birth, Draves married in Ohio and had two children, Margaret and Daniel. Neither Draves nor these two children had any communication with Griswold, and the children did not know of Griswold's existence until after Griswold's death in 1996. Draves died in 1993. His last will and testament, dated July 22, 1991, made no mention of Griswold by name or other reference. Huron County probate documents identified Draves's surviving spouse and two children-Margaret and Daniel-as the only heirs.

Based upon the foregoing facts, the probate court denied See's petition to determine entitlement. In the court's view, See had not demonstrated that Draves was Griswold's ” natural parent“ or that Draves ” acknowledged“ Griswold as his child as required by section 6452.

The Court of Appeal disagreed on both points and

(Cite as: 25 Cal.4th 904, 24 P.3d 1191)

reversed the order of the probate court. We granted Doner-Griswold's petition for review.

Discussion

(1a) Denis H. Griswold died without a will, and his estate consists solely of separate property. Consequently, the intestacy rules codified at sections 6401 and 6402 are implicated. Section 6401, subdivision (c) provides that a surviving spouse's share of intestate separate property is one-half "[w]here the decedent leaves no issue but leaves a parent or parents or their issue or the issue of either of them." (§ 6401, subd. (c)(2)(B).) Section 6402, subdivision (c) provides that the portion of the intestate estate not passing to the surviving spouse under section 6401 passes as follows: "If there is no surviving issue or parent, to the issue of the parents or either of them, the issue taking equally if they are all of the same degree of kinship to the decedent"

As noted, Griswold's mother (Betty Jane Morris) and father (John Draves) both predeceased him. Morris had no issue other than Griswold and Griswold himself left no issue. Based on these facts, See contends that Doner-Griswold is entitled to one-half of Griswold's estate and that Draves's issue (See's assignors, Margaret and Daniel) are entitled to the other half pursuant to sections 6401 and 6402.

Because Griswold was born out of wedlock, three additional Probate Code provisions—section 6450, section 6452, and section 6453—must be considered. *910

As relevant here, section 6450 provides that "a relationship of parent and child exists for the purpose of determining intestate succession by, through, or from a person" where "[t]he relationship of parent and child exists between a person and the person's natural parents, regardless of the marital status of the natural parents." (*Id.*, subd. (a).)

Notwithstanding section 6450's general recognition of a parent and child relationship in cases of unmarried natural parents, section 6452 restricts the ability of such parents and their relatives to inherit from a child as follows: "If a child is born out of wedlock, neither a *natural parent* nor a relative of that parent inherits from or through the child on the basis of the parent and child relationship between that parent and the child unless both of the following requirements are satisfied: [¶] (a) The parent or a

relative of the parent *acknowledged the child*. [¶] (b) The parent or a relative of the parent contributed to the support or the care of the child." (Italics added.)

Section 6453, in turn, articulates the criteria for determining whether a person is a "natural parent" within the meaning of sections 6450 and 6452. A more detailed discussion of section 6453 appears *post*, at part B.

It is undisputed here that section 6452 governs the determination whether Margaret, Daniel, and See (by assignment) are entitled to inherit from Griswold. It is also uncontroverted that Draves contributed court-ordered child support for 18 years, thus satisfying subdivision (b) of section 6452. At issue, however, is whether the record establishes all the remaining requirements of section 6452 as a matter of law. First, did Draves acknowledge Griswold within the meaning of section 6452, subdivision (a)? Second, did the Ohio judgment of reputed paternity establish Draves as the natural parent of Griswold within the contemplation of sections 6452 and 6453? We address these issues in order.

A. Acknowledgement

As indicated, section 6452 precludes a natural parent or a relative of that parent from inheriting through a child born out of wedlock unless the parent or relative "acknowledged the child." (*Id.*, subd. (a).) On review, we must determine whether Draves acknowledged Griswold within the contemplation of the statute by confessing to paternity in court, where the record reflects no other acts of acknowledgement, but no disavowals either.

(2) In statutory construction cases, our fundamental task is to ascertain the intent of the lawmakers so as to effectuate the purpose of the statute. (*Day v. City of Fontana* (2001) 25 Cal.4th 268, 272 [*911]05 Cal.Rptr.2d 457, 19 P.3d 1196].) "We begin by examining the statutory language, giving the words their usual and ordinary meaning." (*Ibid.*; *People v. Lawrence* (2000) 24 Cal.4th 219, 230 [99 Cal.Rptr.2d 570, 6 P.3d 228].) If the terms of the statute are unambiguous, we presume the lawmakers meant what they said, and the plain meaning of the language governs. (*Day v. City of Fontana*, *supra*, 25 Cal.4th at p. 272; *People v. Lawrence*, *supra*, 24 Cal.4th at pp. 230-231.) If there is ambiguity, however, we may then look to extrinsic sources, including the ostensible objects to be achieved and the legislative

(Cite as: 25 Cal.4th 904, 24 P.3d 1191)

history. (*Day v. City of Fontana, supra*, 25 Cal.4th at p. 272.) In such cases, we " " select the construction that comports most closely with the apparent intent of the Legislature, with a view to promoting rather than defeating the general purpose of the statute, and avoid an interpretation that would lead to absurd consequences." " (*Ibid.*)

(1b) Section 6452 does not define the word " acknowledged." Nor does any other provision of the Probate Code. At the outset, however, we may logically infer that the word refers to conduct other than that described in subdivision (b) of section 6452, i.e., contributing to the child's support or care; otherwise, subdivision (a) of the statute would be surplusage and unnecessary.

Although no statutory definition appears, the common meaning of " acknowledge " is " to admit to be true or as stated; confess." (Webster's New World Dict. (2d ed. 1982) p. 12; see Webster's 3d New Internat. Dict. (1981) p. 17 [" to show by word or act that one has knowledge of and agrees to (a fact or truth) ... [or] concede to be real or true ... [or] admit"].) Were we to ascribe this common meaning to the statutory language, there could be no doubt that section 6452's acknowledgement requirement is met here. As the stipulated record reflects, Griswold's natural mother initiated a bastardy proceeding in the Ohio juvenile court in 1941 in which she alleged that Draves was the child's father. Draves appeared in that proceeding and publicly " confessed" that the allegation was true. There is no evidence indicating that Draves did not confess knowingly and voluntarily, or that he later denied paternity or knowledge of Griswold to those who were aware of the circumstances.^{FN3} Although the record establishes that Draves did not speak of Griswold to Margaret and Daniel, there is no evidence suggesting he sought to actively conceal the facts from them or anyone else. Under the plain terms of section 6452, the only sustainable conclusion on this record is that Draves acknowledged Griswold.

FN3 Huron County court documents indicate that at least two people other than Morris, one of whom appears to have been a relative of Draves, had knowledge of the bastardy proceeding.

Although the facts here do not appear to raise any ambiguity or uncertainty as to the statute's application, we shall, in an abundance of caution,

*912 test our conclusion against the general purpose and legislative history of the statute. (See *Day v. City of Fontana, supra*, 25 Cal.4th at p. 274; *Powers v. City of Richmond* (1995) 10 Cal.4th 85, 93 [40 Cal.Rptr.2d 839, 893 P.2d 1160].)

The legislative bill proposing enactment of former section 6408.5 of the Probate Code (Stats. 1983, ch. 842, § 55, p. 3084; Stats. 1984, ch. 892, § 42, p. 3001), the first modern statutory forerunner to section 6452, was introduced to effectuate the Tentative Recommendation Relating to Wills and Intestate Succession of the California Law Revision Commission (the Commission). (See 17 Cal. Law Revision Com. Rep. (1984) p. 867, referring to 16 Cal. Law Revision Com. Rep. (1982) p. 2301.) According to the Commission, which had been solicited by the Legislature to study and recommend changes to the then existing Probate Code, the proposed comprehensive legislative package to govern wills, intestate succession, and related matters would " provide rules that are more likely to carry out the intent of the testator or, if a person dies without a will, the intent a decedent without a will is most likely to have had." (16 Cal. Law Revision Com. Rep., *supra*, at p. 2319.) The Commission also advised that the purpose of the legislation was to " make probate more efficient and expeditious." (*Ibid.*) From all that appears, the Legislature shared the Commission's views in enacting the legislative bill of which former section 6408.5 was a part. (See 17 Cal. Law Revision Com. Rep., *supra*, at p. 867.)

Typically, disputes regarding parental acknowledgement of a child born out of wedlock involve factual assertions that are made by persons who are likely to have direct financial interests in the child's estate and that relate to events occurring long before the child's death. Questions of credibility must be resolved without the child in court to corroborate or rebut the claims of those purporting to have witnessed the parent's statements or conduct concerning the child. Recognition that an in-court admission of the parent and child relationship constitutes powerful evidence of an acknowledgement under section 6452 would tend to reduce litigation over such matters and thereby effectuate the legislative objective to " make probate more efficient and expeditious." (16 Cal. Law Revision Com. Rep., *supra*, at p. 2319.)

Additionally, construing the acknowledgement requirement to be met in circumstances such as these

(Cite as: 25 Cal.4th 904, 24 P.3d 1191)

is neither illogical nor absurd with respect to the intent of an intestate decedent. Put another way, where a parent willingly acknowledged paternity in an action initiated to establish the parent-child relationship and thereafter was never heard to deny such relationship (§ 6452, subd. (a)), and where that parent paid all court-ordered support for that child for 18 years (*id.*, subd. (b)), it cannot be said that the participation *913 of that parent or his relative in the estate of the deceased child is either (1) so illogical that it cannot represent the intent that one without a will is most likely to have had (16 Cal. Law Revision Com. Rep., *supra*, at p. 2319) or (2) "so absurd as to make it manifest that it could not have been intended" by the Legislature (*Estate of De Cigarán* (1907) 150 Cal. 682, 688 [89 P. 833] [construing Civ. Code, former § 1388 as entitling the illegitimate half sister of an illegitimate decedent to inherit her entire intestate separate property to the exclusion of the decedent's surviving husband]).

There is a dearth of case law pertaining to section 6452 or its predecessor statutes, but what little there is supports the foregoing construction. Notably, *Lozano v. Scalier* (1996) 51 Cal.App.4th 843 [59 Cal.Rptr.2d 346] (*Lozano*), the only prior decision directly addressing section 6452's acknowledgement requirement, declined to read the statute as necessitating more than what its plain terms call for.

In *Lozano*, the issue was whether the trial court erred in allowing the plaintiff, who was the natural father of a 10-month-old child, to pursue a wrongful death action arising out of the child's accidental death. The wrongful death statute provided that where the decedent left no spouse or child, such an action may be brought by the persons "who would be entitled to the property of the decedent by intestate succession." (Code Civ. Proc., § 377.60, subd. (a).) Because the child had been born out of wedlock, the plaintiff had no right to succeed to the estate unless he had both "acknowledged the child " and "contributed to the support or the care of the child" as required by section 6452. *Lozano* upheld the trial court's finding of acknowledgement in light of evidence in the record that the plaintiff had signed as "Father" on a medical form five months before the child's birth and had repeatedly told family members and others that he was the child's father. (*Lozano, supra*, 51 Cal.App.4th at pp. 845, 848.)

Significantly, *Lozano* rejected arguments that an acknowledgement under Probate Code section 6452

must be (1) a witnessed writing and (2) made after the child was born so that the child is identified. In doing so, *Lozano* initially noted there were no such requirements on the face of the statute. (*Lozano, supra*, 51 Cal.App.4th at p. 848.) *Lozano* next looked to the history of the statute and made two observations in declining to read such terms into the statutory language. First, even though the Legislature had previously required a witnessed writing in cases where an illegitimate child sought to inherit from the father's estate, it repealed such requirement in 1975 in an apparent effort to ease the evidentiary proof of the parent-child relationship. (*Ibid.*) Second, other statutes that required a parent-child relationship expressly contained more formal acknowledgement requirements for the assertion of certain other rights or privileges. (See *id.* at p. 849, citing *914 Code Civ. Proc., § 376, subd. (c), Health & Saf. Code, § 102750, & Fam. Code, § 7574.) Had the Legislature wanted to impose more stringent requirements for an acknowledgement under section 6452, *Lozano* reasoned, it certainly had precedent for doing so. (*Lozano, supra*, 51 Cal.App.4th at p. 849.)

Apart from Probate Code section 6452, the Legislature had previously imposed an acknowledgement requirement in the context of a statute providing that a father could legitimate a child born out of wedlock for all purposes "by publicly acknowledging it as his own." (See Civ. Code, former § 230.)^{FN4} Since that statute dealt with an analogous subject and employed a substantially similar phrase, we address the case law construing that legislation below.

FN4 Former section 230 of the Civil Code provided: "The father of an illegitimate child, by publicly acknowledging it as his own, receiving it as such, with the consent of his wife, if he is married, into his family, and otherwise treating it as if it were a legitimate child, thereby adopts it as such; and such child is thereupon deemed for all purposes legitimate from the time of its birth. The foregoing provisions of this Chapter do not apply to such an adoption." (Enacted 1 Cal. Civ. Code (1872) § 230, p. 68, repealed by Stats. 1975, ch. 1244, § 8, p. 3196.)

In 1975, the Legislature enacted California's Uniform Parentage Act, which abolished the concept of legitimacy and replaced it with the concept of parentage. (See *Adoption of Kelsey S.* (1992) 1

(Cite as: 25 Cal.4th 904, 24 P.3d 1191)

Cal.4th 816, 828-829 [4 Cal.Rptr.2d 615, 823 P.2d 1216].)

In *Blythe v. Ayres* (1892) 96 Cal. 532 [31 P. 915], decided over a century ago, this court determined that the word "acknowledge," as it appeared in former section 230 of the Civil Code, had no technical meaning. (*Blythe v. Ayers, supra*, 96 Cal. at p. 577.) We therefore employed the word's common meaning, which was "to own or admit the knowledge of." (*Ibid.* [relying upon Webster's definition]; see also *Estate of Gird* (1910) 157 Cal. 534, 542 [108 P. 499].) Not only did that definition endure in case law addressing legitimation (*Estate of Wilson* (1958) 164 Cal.App.2d 385, 388-389 [330 P.2d 452]; see *Estate of Gird, supra*, 157 Cal. at pp. 542-543), but, as discussed, the word retains virtually the same meaning in general usage today—"to admit to be true or as stated; confess." (Webster's New World Dict., *supra*, at p. 12; see Webster's 3d New Internat. Dict., *supra*, at p. 17.)

Notably, the decisions construing former section 230 of the Civil Code indicate that its public acknowledgement requirement would have been met where a father made a single confession in court to the paternity of a child.

In *Estate of McNamara* (1919) 181 Cal. 82 [183 P. 552, 7 A.L.R. 313], for example, we were emphatic in recognizing that a single unequivocal act could satisfy the acknowledgement requirement for purposes of statutory legitimation. Although the record in that case had contained additional evidence of the father's acknowledgement, we focused our attention on his *915 one act of signing the birth certificate and proclaimed: "A more public acknowledgement than the act of [the decedent] in signing the child's birth certificate describing himself as the father, it would be difficult to imagine." (*Id.* at pp. 97-98.)

Similarly, in *Estate of Gird, supra*, 157 Cal. 534, we indicated in dictum that "a public avowal, made in the courts" would constitute a public acknowledgement under former section 230 of the Civil Code. (*Estate of Gird, supra*, 157 Cal. at pp. 542-543.)

Finally, in *Wong v. Young* (1947) 80 Cal.App.2d 391 [181 P.2d 741], a man's admission of paternity in a verified pleading, made in an action seeking to have the man declared the father of the child and for child

support, was found to have satisfied the public acknowledgement requirement of the legitimation statute. (*Id.* at pp. 393-394.) Such admission was also deemed to constitute an acknowledgement under former Probate Code section 255, which had allowed illegitimate children to inherit from their fathers under an acknowledgement requirement that was even more stringent than that contained in Probate Code section 6452. ^{FN5} (*Wong v. Young, supra*, 80 Cal.App.2d at p. 394; see also *Estate of De Laveaga* (1904) 142 Cal. 158, 168 [75 P. 790] [indicating in dictum that, under a predecessor to Probate Code section 255, father sufficiently acknowledged an illegitimate child in a single witnessed writing declaring the child as his son].) Ultimately, however, legitimation of the child under former section 230 of the Civil Code was not found because two other of the statute's express requirements, i.e., receipt of the child into the father's family and the father's otherwise treating the child as his legitimate child (see *ante*, fn. 4), had not been established. (*Wong v. Young, supra*, 80 Cal.App.2d at p. 394.)

FN5 Section 255 of the former Probate Code provided in pertinent part: "Every illegitimate child, whether born or conceived but unborn, in the event of his subsequent birth, is an heir of his mother, and also of the person who, in writing, signed in the presence of a competent witness, acknowledges himself to be the father, and inherits his or her estate, in whole or in part, as the case may be, in the same manner as if he had been born in lawful wedlock" (*Estate of Ginocchio* (1974) 43 Cal.App.3d 412, 416 [117 Cal.Rptr. 565], italics omitted.)

Although the foregoing authorities did not involve section 6452, their views on parental acknowledgement of out-of-wedlock children were part of the legal landscape when the first modern statutory forerunner to that provision was enacted in 1985. (See former § 6408.5, added by Stats. 1983, ch. 842, § 55, p. 3084, and amended by Stats. 1984, ch. 892, § 42, p. 3001.) (3) Where, as here, legislation has been judicially construed and a subsequent statute on the same or an analogous subject uses identical or substantially similar language, we may presume that the Legislature intended the *916 same construction, unless a contrary intent clearly appears. (*In re Jerry R.* (1994) 29 Cal.App.4th 1432, 1437 [35 Cal.Rptr.2d 155]; see also *People v. Masbruch* (1996) 13 Cal.4th

(Cite as: 25 Cal.4th 904, 24 P.3d 1191)

1001, 1007 [55 Cal.Rptr.2d 760, 920 P.2d 705]; Belridge Farms v. Agricultural Labor Relations Bd. (1978) 21 Cal.3d 551, 557 [147 Cal.Rptr. 165, 580 P.2d 665].) (1c) Since no evidence of a contrary intent clearly appears, we may reasonably infer that the types of acknowledgement formerly deemed sufficient for the legitimation statute (and former § 255, as well) suffice for purposes of intestate succession under section 6452.^{FN6}

FN6 Probate Code section 6452's acknowledgement requirement differs from that found in former section 230 of the Civil Code, in that section 6452 does not require a parent to "publicly" acknowledge a child born out of wedlock. That difference, however, fails to accrue to Doner-Griswold's benefit. If anything, it suggests that the acknowledgement contemplated in section 6452 encompasses a broader spectrum of conduct than that associated with the legitimation statute.

Doner-Griswold disputes whether the acknowledgement required by Probate Code section 6452 may be met by a father's single act of acknowledging a child in court. In her view, the requirement contemplates a situation where the father establishes an ongoing parental relationship with the child or otherwise acknowledges the child's existence to his subsequent wife and children. To support this contention, she relies on three other authorities addressing acknowledgement under former section 230 of the Civil Code: Blythe v. Ayres, supra, 96 Cal. 532, Estate of Wilson, supra, 164 Cal.App.2d 385, and Estate of Maxey (1967) 257 Cal.App.2d 391 [64 Cal.Rptr. 837].

In Blythe v. Ayres, supra, 96 Cal. 532, the father never saw his illegitimate child because she resided in another country with her mother. Nevertheless, he "was garrulous upon the subject" of his paternity and "it was his common topic of conversation." (*Id.* at p. 577.) Not only did the father declare the child to be his child, "to all persons, upon all occasions," but at his request the child was named and baptized with his surname. (*Ibid.*) Based on the foregoing, this court remarked that "it could almost be held that he shouted it from the house-tops." (*Ibid.*) Accordingly, we concluded that the father's public acknowledgement under former section 230 of the Civil Code could "hardly be considered debatable." (Blythe v. Ayres, supra, 96 Cal. at p. 577.)

In Estate of Wilson, supra, 164 Cal.App.2d 385, the evidence showed that the father had acknowledged to his wife that he was the father of a child born to another woman. (*Id.* at p. 389.) Moreover, he had introduced the child as his own on many occasions, including at the funeral of his mother. (*Ibid.*) In light of such evidence, the Court of Appeal upheld the trial court's finding that the father had publicly acknowledged the child within the contemplation of the legitimation statute. *917

In Estate of Maxey, supra, 257 Cal.App.2d 391, the Court of Appeal found ample evidence supporting the trial court's determination that the father publicly acknowledged his illegitimate son for purposes of legitimation. The father had, on several occasions, visited the house where the child lived with his mother and asked about the child's school attendance and general welfare. (*Id.* at p. 397.) The father also, in the presence of others, had asked for permission to take the child to his own home for the summer, and, when that request was refused, said that the child was his son and that he should have the child part of the time. (*Ibid.*) In addition, the father had addressed the child as his son in the presence of other persons. (*Ibid.*)

Doner-Griswold correctly points out that the foregoing decisions illustrate the principle that the existence of acknowledgement must be decided on the circumstances of each case. (Estate of Baird (1924) 193 Cal. 225, 277 [223 P. 974].) In those decisions, however, the respective fathers had not confessed to paternity in a legal action. Consequently, the courts looked to what other forms of public acknowledgement had been demonstrated by fathers. (See also Lozano, supra, 51 Cal.App.4th 843 [examining father's acts both before and after child's birth in ascertaining acknowledgement under § 6452].)

That those decisions recognized the validity of different forms of acknowledgement should not detract from the weightiness of a father's in-court acknowledgement of a child in an action seeking to establish the existence of a parent and child relationship. (See Estate of Gird, supra, 157 Cal. at pp. 542-543; Wong v. Young, supra, 80 Cal.App.2d at pp. 393-394.) As aptly noted by the Court of Appeal below, such an acknowledgement is a critical one that typically leads to a paternity judgment and a legally enforceable obligation of support. Accordingly, such

(Cite as: 25 Cal.4th 904, 24 P.3d 1191)

acknowledgements carry as much, if not greater, significance than those made to certain select persons (*Estate of Maxey, supra*, 257 Cal.App.2d at p. 397) or "shouted ... from the house-tops" (*Blythe v. Ayres, supra*, 96 Cal. at p. 577).

Doner-Griswold's authorities do not persuade us that section 6452 should be read to require that a father have personal contact with his out-of-wedlock child, that he make purchases for the child, that he receive the child into his home and other family, or that he treat the child as he does his other children. First and foremost, the language of section 6452 does not support such requirements. (See *Lozano, supra*, 51 Cal.App.4th at p. 848.) (4) We may not, under the guise of interpretation, insert qualifying provisions not included in the statute. (*California Fed. Savings & Loan Assn. v. City of Los Angeles* (1995) 11 Cal.4th 342, 349 [45 Cal.Rptr.2d 279, 902 P.2d 297].)

(1d) Second, even though *Blythe v. Ayres, supra*, 96 Cal. 532, *Estate of Wilson, supra*, 164 Cal.App.2d 385, and *Estate of Maxey, supra*, *918257 Cal.App.2d 391, variously found such factors significant for purposes of legitimation, their reasoning appeared to flow directly from the express terms of the controlling statute. In contrast to Probate Code section 6452, former section 230 of the Civil Code provided that the legitimation of a child born out of wedlock was dependent upon three distinct conditions: (1) that the father of the child "publicly acknowledg[e] it as his own"; (2) that he "receiv[e] it as such, with the consent of his wife, if he is married, into his family"; and (3) that he "otherwise treat[] it as if it were a legitimate child." (*Ante*, fn. 4; see *Estate of De Laveaga, supra*, 142 Cal. at pp. 168-169 [indicating that although father acknowledged his illegitimate son in a single witnessed writing, legitimation statute was not satisfied because the father never received the child into his family and did not treat the child as if he were legitimate].) That the legitimation statute contained such explicit requirements, while section 6452 requires only a natural parent's acknowledgement of the child and contribution toward the child's support or care, strongly suggests that the Legislature did not intend for the latter provision to mirror the former in all the particulars identified by Doner-Griswold. (See *Lozano, supra*, 51 Cal.App.4th at pp. 848-849; compare with Fam. Code, § 7611, subd. (d) [a man is "presumed" to be the natural father of a child if "[h]e receives the child into his home and openly

holds out the child as his natural child"].)

In an attempt to negate the significance of Draves's in-court confession of paternity, Doner-Griswold emphasizes the circumstance that Draves did not tell his two other children of Griswold's existence. The record here, however, stands in sharp contrast to the primary authority she offers on this point. *Estate of Baird, supra*, 193 Cal. 225, held there was no public acknowledgement under former section 230 of the Civil Code where the decedent admitted paternity of a child to the child's mother and their mutual acquaintances but actively concealed the child's existence and his relationship to the child's mother from his own mother and sister, with whom he had intimate and affectionate relations. In that case, the decedent not only failed to tell his relatives, family friends, and business associates of the child (193 Cal. at p. 252), but he affirmatively denied paternity to a half brother and to the family coachman (*id.* at p. 277). In addition, the decedent and the child's mother masqueraded under a fictitious name they assumed and gave to the child in order to keep the decedent's mother and siblings in ignorance of the relationship. (*Id.* at pp. 260-261.) In finding that a public acknowledgement had not been established on such facts, *Estate of Baird* stated: "A distinction will be recognized between a mere failure to disclose or publicly acknowledge paternity and a willful misrepresentation in regard to it; in such circumstances there must be no purposeful concealment of the fact of paternity." (*Id.* at p. 276.) *919

Unlike the situation in *Estate of Baird*, Draves confessed to paternity in a formal legal proceeding. There is no evidence that Draves thereafter disclaimed his relationship to Griswold to people aware of the circumstances (see *ante*, fn. 3), or that he affirmatively denied he was Griswold's father despite his confession of paternity in the Ohio court proceeding. Nor is there any suggestion that Draves engaged in contrivances to prevent the discovery of Griswold's existence. In light of the obvious dissimilarities, Doner-Griswold's reliance on *Estate of Baird* is misplaced.

Estate of Ginocchio, supra, 43 Cal.App.3d 412, likewise, is inapposite. That case held that a judicial determination of paternity following a vigorously contested hearing did not establish an acknowledgement sufficient to allow an illegitimate child to inherit under section 255 of the former

(Cite as: 25 Cal.4th 904, 24 P.3d 1191)

Probate Code. (See *ante*, fn. 5.) Although the court noted that the decedent ultimately paid the child support ordered by the court, it emphasized the circumstance that the decedent was declared the child's father *against his will* and at no time did he admit he was the father, or sign any writing acknowledging publicly or privately such fact, or otherwise have contact with the child. (*Estate of Ginocchio*, *supra*, 43 Cal.App.3d at pp. 416-417.) Here, by contrast, Draves did not contest paternity, vigorously or otherwise. Instead, Draves stood before the court and openly admitted the parent and child relationship, and the record discloses no evidence that he subsequently disavowed such admission to anyone with knowledge of the circumstances. On this record, section 6452's acknowledgement requirement has been satisfied by a showing of what Draves did and did not do, not by the mere fact that paternity had been judicially declared.

Finally, Doner-Griswold contends that a 1996 amendment of section 6452 evinces the Legislature's unmistakable intent that a decedent's estate may not pass to siblings who had no contact with, or were totally unknown to, the decedent. As we shall explain, that contention proves too much.

Prior to 1996, section 6452 and a predecessor statute, former section 6408, expressly provided that their terms did not apply to "a natural brother or a sister of the child" born out of wedlock.^{FN7} In construing former section 6408, *Estate of Corcoran* (1992) 7 Cal.App.4th 1099 [9 Cal.Rptr.2d 475] held that a half sibling was a "natural brother or sister" within the meaning of such *920 exception. That holding effectively allowed a half sibling and the issue of another half sibling to inherit from a decedent's estate where there had been no parental acknowledgement or support of the decedent as ordinarily required. In direct response to *Estate of Corcoran*, the Legislature amended section 6452 by eliminating the exception for natural siblings and their issue. (Stats. 1996, ch. 862, § 15; see Sen. Com. on Judiciary, Analysis of Assem. Bill No. 2751 (1995-1996 Reg. Sess.) as amended June 3, 1996, pp. 17-18 (Assembly Bill No. 2751).) According to legislative documents, the Commission had recommended deletion of the statutory exception because it "creates an undesirable risk that the estate of the deceased out-of-wedlock child will be claimed by siblings with whom the decedent had no contact during lifetime, and of whose existence the decedent was unaware." (Assem. Com. on Judiciary, Analysis of Assem. Bill

No. 2751 (1995-1996 Reg. Sess.) as introduced Feb. 22, 1996, p. 6; see also Sen. Com. on Judiciary, Analysis of Assem. Bill No. 2751, *supra*, at pp. 17-18.)

FN7 Former section 6408, subdivision (d) provided: "If a child is born out of wedlock, neither a parent nor a relative of a parent (except for the issue of the child or a natural brother or sister of the child or the issue of that brother or sister) inherits from or through the child on the basis of the relationship of parent and child between that parent and child unless both of the following requirements are satisfied: [¶] (1) The parent or a relative of the parent acknowledged the child. [¶] (2) The parent or a relative of the parent contributed to the support or the care of the child." (Stats. 1990, ch. 79, § 14, p. 722, italics added.)

This legislative history does not compel Doner-Griswold's construction of section 6452. Reasonably read, the comments of the Commission merely indicate its concern over the "undesirable risk" that unknown siblings could rely on the statutory exception to make claims against estates. Neither the language nor the history of the statute, however, evinces a clear intent to make inheritance contingent upon the decedent's awareness of or contact with such relatives. (See Assem. Com. on Judiciary, Analysis of Assem. Bill No. 2751, *supra*, at p. 6; see also Sen. Com. on Judiciary, Analysis of Assem. Bill No. 2751, *supra*, at pp. 17-18.) Indeed, had the Legislature intended to categorically preclude intestate succession by a natural parent or a relative of that parent who had no contact with or was unknown to the deceased child, it could easily have so stated. Instead, by deleting the statutory exception for natural siblings, thereby subjecting siblings to section 6452's dual requirements of acknowledgement and support, the Legislature acted to prevent sibling inheritance under the type of circumstances presented in *Estate of Corcoran*, *supra*, 7 Cal.App.4th 1099, and to substantially reduce the risk noted by the Commission.^{FN8} *921

FN8 We observe that, under certain former versions of Ohio law, a father's confession of paternity in an Ohio juvenile court proceeding was not the equivalent of a formal probate court "acknowledgement" that would have allowed an illegitimate

(Cite as: 25 Cal.4th 904, 24 P.3d 1191)

child to inherit from the father in that state. (See *Estate of Vaughan* (2001) 90 Ohio St.3d 544 [740 N.E.2d 259, 262-263].) Here, however, Doner-Griswold does not dispute that the right of the succession claimants to succeed to Griswold's property is governed by the law of Griswold's domicile, i.e., California law, not the law of the claimants' domicile or the law of the place where Draves's acknowledgement occurred. (Civ. Code, §§ 755, 946; see *Estate of Lund* (1945) 26 Cal.2d 472, 493-496 [159 P.2d 643, 162 A.L.R. 606] [where father died domiciled in California, his out-of-wedlock son could inherit where all the legitimation requirements of former § 230 of the Civ. Code were met, even though the acts of legitimation occurred while the father and son were domiciled in two other states wherein such acts were not legally sufficient].)

B. Requirement of a Natural Parent and Child Relationship

(5a) Section 6452 limits the ability of a "natural parent" or "a relative of that parent" to inherit from or through the child "on the basis of the parent and child relationship between that parent and the child."

Probate Code section 6453 restricts the means by which a relationship of a natural parent to a child may be established for purposes of intestate succession.^{FN9} (See *Estate of Sanders* (1992) 2 Cal.App.4th 462, 474-475 [3 Cal.Rptr.2d 536].) Under section 6453, subdivision (a), a natural parent and child relationship is established where the relationship is presumed under the Uniform Parentage Act and not rebutted. (Fam. Code, § 7600 et seq.) It is undisputed, however, that none of those presumptions applies in this case.

FN9 Section 6453 provides in full: "For the purpose of determining whether a person is a 'natural parent' as that term is used in this chapter: [¶] (a) A natural parent and child relationship is established where that relationship is presumed and not rebutted pursuant to the Uniform Parentage Act, Part 3 (commencing with Section 7600) of Division 12 of the Family Code. [¶] (b) A natural parent and child relationship may be established pursuant to any other provisions

of the Uniform Parentage Act, except that the relationship may not be established by an action under subdivision (c) of Section 7630 of the Family Code unless any of the following conditions exist: [¶] (1) A court order was entered during the father's lifetime declaring paternity. [¶] (2) Paternity is established by clear and convincing evidence that the father has openly held out the child as his own. [¶] (3) It was impossible for the father to hold out the child as his own and paternity is established by clear and convincing evidence."

Alternatively, and as relevant here, under Probate Code section 6453, subdivision (b), a natural parent and child relationship may be established pursuant to section 7630, subdivision (c) of the Family Code, FN10 if a court order was entered during the father's lifetime declaring paternity.^{FN11} (§ 6453, subd. (b)(1).)

FN10 Family Code section 7630, subdivision (c) provides in pertinent part: "An action to determine the existence of the father and child relationship with respect to a child who has no presumed father under Section 7611 ... may be brought by the child or personal representative of the child, the Department of Child Support Services, the mother or the personal representative or a parent of the mother if the mother has died or is a minor, a man alleged or alleging himself to be the father, or the personal representative or a parent of the alleged father if the alleged father has died or is a minor. An action under this subdivision shall be consolidated with a proceeding pursuant to Section 7662 if a proceeding has been filed under Chapter 5 (commencing with Section 7660). The parental rights of the alleged natural father shall be determined as set forth in Section 7664."

FN11 See makes no attempt to establish Draves's natural parent status under other provisions of section 6453, subdivision (b).

See contends the question of Draves's paternity was fully and finally adjudicated in the 1941 bastardy proceeding in Ohio. That proceeding, he *922 argues, satisfies both the Uniform Parentage Act and the Probate Code, and should be binding on the parties

(Cite as: 25 Cal.4th 904, 24 P.3d 1191)

here.

If a valid judgment of paternity is rendered in Ohio, it generally is binding on California courts if Ohio had jurisdiction over the parties and the subject matter, and the parties were given reasonable notice and an opportunity to be heard. (*Ruddock v. Ohls* (1979) 91 Cal.App.3d 271, 276 [154 Cal.Rptr. 87].) California courts generally recognize the importance of a final determination of paternity. (E.g., *Weir v. Ferreira* (1997) 59 Cal.App.4th 1509, 1520 [70 Cal.Rptr.2d 33] (*Weir*); *Guardianship of Claralyn S.* (1983) 148 Cal.App.3d 81, 85 [195 Cal.Rptr. 646]; cf. *Estate of Camp* (1901) 131 Cal. 469, 471 [63 P. 736] [same for adoption determinations].)

Doner-Griswold does not dispute that the parties here are in privity with, or claim inheritance through, those who are bound by the bastardy judgment or are estopped from attacking it. (See *Weir, supra*, 59 Cal.App.4th at pp. 1516-1517, 1521.) Instead, she contends See has not shown that the issue adjudicated in the Ohio bastardy proceeding is identical to the issue presented here, that is, whether Draves was the natural parent of Griswold.

Although we have found no California case directly on point, one Ohio decision has recognized that a bastardy judgment rendered in Ohio in 1950 was res judicata of any proceeding that might have been brought under the Uniform Parentage Act. (*Birman v. Sproat* (1988) 47 Ohio App.3d 65 [546 N.E.2d 1354, 1357] [child born out of wedlock had standing to bring will contest based upon a paternity determination in a bastardy proceeding brought during testator's life]; see also Black's Law Dict., *supra*, at pp. 146, 1148 [equating a bastardy proceeding with a paternity suit].) Yet another Ohio decision found that parentage proceedings, which had found a decedent to be the "reputed father" of a child,^{FN12} satisfied an Ohio legitimation statute and conferred standing upon the illegitimate child to contest the decedent's will where the father-child relationship was established prior to the decedent's death. (*Beck v. Jolliff* (1984) 22 Ohio App.3d 84 [489 N.E.2d 825, 829]; see also *Estate of Hicks* (1993) 90 Ohio App.3d 483 [629 N.E.2d 1086, 1088-1089] [parentage issue must be determined prior to the father's death to the extent the parent-child relationship is being established under the chapter governing descent and distribution].) While we are not bound to follow these Ohio authorities, they persuade us that the 1941 bastardy proceeding

decided the identical issue presented here.

FN12 The term "reputed father" appears to have reflected the language of the relevant Ohio statute at or about the time of the 1941 bastardy proceeding. (See *State ex rel. Discus v. Van Dorn* (1937) 56 Ohio App. 82 [8 Ohio Op. 393, 10 N.E.2d 14, 16].)

Next, Doner-Griswold argues the Ohio judgment should not be given res judicata effect because the bastardy proceeding was quasi-criminal in nature. *923 It is her position that Draves's confession may have reflected only a decision to avoid a jury trial instead of an adjudication of the paternity issue on the merits.

To support this argument, Doner-Griswold relies upon *Pease v. Pease* (1988) 201 Cal.App.3d 29 [246 Cal.Rptr. 762] (*Pease*). In that case, a grandfather was sued by his grandchildren and others in a civil action alleging the grandfather's molestation of the grandchildren. When the grandfather cross-complained against his former wife for apportionment of fault, she filed a demurrer contending that the grandfather was collaterally estopped from asserting the negligent character of his acts by virtue of his guilty plea in a criminal proceeding involving the same issues. On appeal, the judgment dismissing the cross-complaint was reversed. (6) The appellate court reasoned that a trial court in a civil proceeding may not give collateral estoppel effect to a criminal conviction involving the same issues if the conviction resulted from a guilty plea. "The issue of appellant's guilt was not fully litigated in the prior criminal proceeding; rather, appellant's plea bargain may reflect nothing more than a compromise instead of an ultimate determination of his guilt. Appellant's due process right to a hearing thus outweighs any countervailing need to limit litigation or conserve judicial resources." (*Id.* at p. 34, fn. omitted.)

(5b) Even assuming, for purposes of argument only, that *Pease's* reasoning may properly be invoked where the father's admission of paternity occurred in a bastardy proceeding (see *Reams v. State ex rel. Favors* (1936) 53 Ohio App. 19 [6 Ohio Op. 501, 4 N.E.2d 151, 152] [indicating that a bastardy proceeding is more civil than criminal in character]), the circumstances here do not call for its application. Unlike the situation in *Pease*, neither the in-court admission nor the resulting paternity judgment at

(Cite as: 25 Cal.4th 904, 24 P.3d 1191)

issue is being challenged by the father (Draves). Moreover, neither the father, nor those claiming a right to inherit through him, seek to litigate the paternity issue. Accordingly, the father's due process rights are not at issue and there is no need to determine whether such rights might outweigh any countervailing need to limit litigation or conserve judicial resources. (See *Pease, supra*, 201 Cal.App.3d at p. 34.)

Additionally, the record fails to support any claim that Draves's confession merely reflected a compromise. Draves, of course, is no longer living and can offer no explanation as to why he admitted paternity in the bastardy proceeding. Although *Doner-Griswold* suggests that Draves confessed to avoid the publicity of a jury trial, and not because the paternity charge had merit, that suggestion is purely speculative and finds no evidentiary support in the record. *924

Finally, *Doner-Griswold* argues that *See* and *Griswold's* half siblings do not have standing to seek the requisite paternity determination pursuant to the Uniform Parentage Act under section 7630, subdivision (c) of the Family Code. The question here, however, is whether the judgment in the bastardy proceeding initiated by *Griswold's* mother forecloses *Doner-Griswold's* relitigation of the parentage issue.

Although *Griswold's* mother was not acting pursuant to the Uniform Parentage Act when she filed the bastardy complaint in 1941, neither that legislation nor the Probate Code provision should be construed to ignore the force and effect of the judgment she obtained. That *Griswold's* mother brought her action to determine paternity long before the adoption of the Uniform Parentage Act, and that all procedural requirements of an action under Family Code section 7630 may not have been followed, should not detract from its binding effect in this probate proceeding where the issue adjudicated was identical with the issue that would have been presented in a Uniform Parentage Act action. (See *Weir, supra*, 59 Cal.App.4th at p. 1521.) Moreover, a prior adjudication of paternity does not compromise a state's interests in the accurate and efficient disposition of property at death. (See *Trimble v. Gordon* (1977) 430 U.S. 762, 772 & fn. 14 [97 S.Ct. 1459, 1466, 52 L.Ed.2d 31] [striking down a provision of a state probate act that precluded a category of illegitimate children from participating in

their intestate fathers' estates where the parent-child relationship had been established in state court paternity actions prior to the fathers' deaths].)

In sum, we find that the 1941 Ohio judgment was a court order " entered during the father's lifetime declaring paternity" (§ 6453, subd. (b)(1)), and that it establishes Draves as the natural parent of *Griswold* for purposes of intestate succession under section 6452.

Disposition

(7) " 'Succession to estates is purely a matter of statutory regulation, which cannot be changed by the courts.' " (*Estate of De Cigaran, supra*, 150 Cal. at p. 688.) We do not disagree that a natural parent who does no more than openly acknowledge a child in court and pay court-ordered child support may not reflect a particularly worthy predicate for inheritance by that parent's issue, but section 6452 provides in unmistakable language that it shall be so. While the Legislature remains free to reconsider the matter and may choose to change the rules of succession at any time, this court will not do so under the pretense of interpretation.

The judgment of the Court of Appeal is affirmed.

George, C. J., Kennard, J., Werdegar, J., and Chin, J., concurred. *925 BROWN, J.

I reluctantly concur. The relevant case law strongly suggests that a father who admits paternity in court with no subsequent disclaimers " acknowledge[s] the child" within the meaning of subdivision (a) of Probate Code section 6452. Moreover, neither the statutory language nor the legislative history supports an alternative interpretation. Accordingly, we must affirm the judgment of the Court of Appeal.

Nonetheless, I believe our holding today contravenes the overarching purpose behind our laws of intestate succession-to carry out " the intent a decedent without a will is most likely to have had." (16 Cal. Law Revision Com. Rep. (1982) p. 2319.) I doubt most children born out of wedlock would have wanted to bequeath a share of their estate to a " father" who never contacted them, never mentioned their existence to his family and friends, and only paid court-ordered child support. I doubt even more that these children would have wanted to bequeath a share of their estate to that father's other offspring. Finally, I have *no* doubt that most, if not all, children

25 Cal.4th 904, 24 P.3d 1191, 108 Cal.Rptr.2d 165, 01 Cal. Daily Op. Serv. 5116, 2001 Daily Journal D.A.R. 6305

(Cite as: 25 Cal.4th 904, 24 P.3d 1191)

born out of wedlock would have balked at bequeathing a share of their estate to a " forensic genealogist."

To avoid such a dubious outcome in the future, I believe our laws of intestate succession should allow a parent to inherit from a child born out of wedlock only if the parent has some sort of parental connection to that child. For example, requiring a parent to treat a child born out of wedlock as the parent's own before the parent may inherit from that child would prevent today's outcome. (See, e.g., *Bullock v. Thomas* (Miss. 1995) 659 So.2d 574, 577 [a father must " openly treat" a child born out of wedlock " as his own " in order to inherit from that child].) More importantly, such a requirement would comport with the stated purpose behind our laws of succession because that child likely would have wanted to give a share of his estate to a parent that treated him as the parent's own.

Of course, this court may not remedy this apparent defect in our intestate succession statutes. Only the Legislature may make the appropriate revisions. I urge it to do so here. *926

Cal. 2001.

Estate of Griswold

25 Cal.4th 904, 24 P.3d 1191, 108 Cal.Rptr.2d 165, 01 Cal. Daily Op. Serv. 5116, 2001 Daily Journal D.A.R. 6305

END OF DOCUMENT

▷ ALFRED K. WEISS et al., Appellants,
v.
STATE BOARD OF EQUALIZATION et al., Re-
spondents.
L. A. No. 22697.

Supreme Court of California
Apr. 28, 1953.

HEADNOTES

(1) Intoxicating Liquors § 9.4--Licenses--Discretion of Board.

In exercising power which State Board of Equalization has under Const., art. XX, § 22, to deny, in its discretion, "any specific liquor license if it shall determine for good cause that the granting ... of such license would be contrary to public welfare or morals," the board performs a quasi judicial function similar to local administrative agencies.

See **Cal.Jur.2d**, Alcoholic Beverages, § 25 et seq.; **Am.Jur.**, Intoxicating Liquors, § 121.

(2) Licenses § 32--Application.

Under appropriate circumstances, the same rules apply to determination of an application for a license as those for its revocation.

(3) Intoxicating Liquors § 9.4--Licenses--Discretion of Board.

The discretion of the State Board of Equalization to deny or revoke a liquor license is not absolute but must be exercised in accordance with the law, and the provision that it may revoke or deny a license "for good cause" necessarily implies that its decision should be based on sufficient evidence and that it should not act arbitrarily in determining what is contrary to public welfare or morals.

(4) Intoxicating Liquors § 9.4--Licenses--Discretion of Board.

While the State Board of Equalization may refuse an on-sale liquor license if the premises are in the immediate vicinity of a school (Alcoholic Beverage Control Act, § 13), the absence of such a provision or regulation by the board as to off-sale licenses does not preclude it from making proximity of the premises to a school an adequate basis for denying an off-

sale license as being inimical to public morals and welfare.

(5) Intoxicating Liquors § 9.4--Licenses--Discretion of Board.

It is not unreasonable for the State Board of Equalization to decide that public welfare and morals would be jeopardized by the granting of an off-sale liquor license within 80 feet of some of the buildings on a school ground.

(6) Intoxicating Liquors § 9.4--Licenses--Discretion of Board.

Denial of an application for an off-sale license to sell beer and wine at a store conducting a grocery and delicatessen business across the street from high school grounds is not arbitrary because there are other liquor licenses operating in the vicinity of the school, where all of them, except a drugstore, are at such a distance from the school that it cannot be said the board acted arbitrarily, and where, in any event, the mere fact that the board may have erroneously granted licenses to be used near the school in the past does not make it mandatory for the board to continue its error and grant any subsequent application.

(7) Intoxicating Liquors § 9.4--Licenses--Discretion of Board.

Denial of an application for an off-sale license to sell beer and wine at a store across the street from high school grounds is not arbitrary because the neighborhood is predominantly Jewish and applicants intend to sell wine to customers of the Jewish faith for sacramental purposes, especially where there is no showing that wine for this purpose could not be conveniently obtained elsewhere.

SUMMARY

APPEAL from a judgment of the Superior Court of Los Angeles County. Frank G. Swain, Judge. Affirmed.

Proceeding in mandamus to compel State Board of Equalization to issue an off-sale liquor license. Judgment denying writ affirmed.

COUNSEL

Riedman & Silverberg and Milton H. Silverberg for Appellants.

Edmund G. Brown, Attorney General, and Howard S. Goldin, Deputy Attorney General, for Respondents.

CARTER, J.

Plaintiffs brought mandamus proceedings in the superior court to review the refusal of defendant, State Board of Equalization, to issue them an off-sale beer and wine license at their premises and to compel the issuance of such a license. The court gave judgment for the board and plaintiffs appeal. *774

Plaintiffs filed their application with the board for an off-sale beer and wine license (a license to sell those beverages to be consumed elsewhere than on the premises) at their premises where they conducted a grocery and delicatessen business. After a hearing the board denied the application on the grounds that the issuance of the license would be contrary to the "public welfare and morals" because of the proximity of the premises to a school.

According to the evidence before the board, the area concerned is in Los Angeles. The school is located in the block bordered on the south by Rosewood Avenue, on the west by Fairfax Avenue, and on the north by Melrose Avenue—an 80-foot street running east and west parallel to Rosewood and a block north therefrom. The school grounds are enclosed by a fence, the gates of which are kept locked most of the time. Plaintiffs' premises for which the license is sought are west across Fairfax, an 80-foot street, and on the corner of Fairfax and Rosewood. The area on the west side of Fairfax, both north and south from Rosewood, and on the east side of Fairfax south from Rosewood, is a business district. The balance of the area in the vicinity is residential. The school is a high school. The portion along Rosewood is an athletic field with the exception of buildings on the corner of Fairfax and Rosewood across Fairfax from plaintiffs' premises. Those buildings are used for R.O.T.C. The main buildings of the school are on Fairfax south of Melrose. There are gates along the Fairfax and Rosewood sides of the school but they are kept locked most of the time. There are other premises in the vicinity having liquor licenses. There are five on

the west side of Fairfax in the block south of Rosewood and one on the east side of Fairfax about three-fourths of a block south of Rosewood. North across Melrose and at the corner of Melrose and Fairfax is a drugstore which has an off-sale license. That place is 80 feet from the northwest corner of the school property as Melrose is 80 feet wide and plaintiffs' premises are 80 feet from the southwest corner of the school property. It does not appear when any of the licenses were issued, with reference to the existence of the school or otherwise. Nor does it appear what the distance is between the licensed drugstore and any school buildings as distinguished from school grounds. The licenses on Fairfax Avenue are all farther away from the school than plaintiffs' premises.

Plaintiffs contend that the action of the board in denying them a license is arbitrary and unreasonable and they particularly *775 point to the other licenses now outstanding on premises as near as or not much farther from the school.

The board has the power "in its discretion, to deny ... any specific liquor license if it shall determine for good cause that the granting ... of such license would be contrary to public welfare or morals." (Cal. Const., art. XX, § 22.)⁽¹⁾ In exercising that power it performs a quasi judicial function similar to local administrative agencies. (*Covert v. State Board of Equalization*, 29 Cal.2d 125 [173 P.2d 545]; *Reynolds v. State Board of Equalization*, 29 Cal.2d 137 [173 P.2d 551, 174 P.2d 4]; *Stoumen v. Reilly*, 37 Cal.2d 713 [234 P.2d 969].) ⁽²⁾ Under appropriate circumstances, such as we have here, the same rules apply to the determination of an application for a license as those for the revocation of a license. (*Fascination, Inc. v. Hoover*, 39 Cal.2d 260 [246 P.2d 656]; Alcoholic Beverage Control Act, § 39; Stats. 1935, p. 1123, as amended.) ⁽³⁾ In making its decision "The board's discretion ... however, is not absolute but must be exercised in accordance with the law, and the provision that it may revoke [or deny] a license 'for good cause' necessarily implies that its decisions should be based on sufficient evidence and that it should not act arbitrarily in determining what is contrary to public welfare or morals." (*Stoumen v. Reilly, supra*, 37 Cal.2d 713, 717.)

⁽⁴⁾ Applying those rules to this case, it is pertinent to observe that while the board may refuse an on-sale license if the premises are in the immediate vicinity

of a school (Alcoholic Beverage Control Act, *supra*, § 13) there is no such provision or regulation by the board as to off-sale licenses. Nevertheless, proximity of the licensed premises to a school may supply an adequate basis for denial of a license as being inimical to public morals and welfare. (See *Altadena Community Church v. State Board of Equalization*, 109 Cal.App.2d 99 [240 P.2d 322]; *State v. City of Racine*, 220 Wis. 490 [264 N.W. 490]; *Ex parte Velasco*, (Tex.Civ.App.) 225 S.W. 2d 921; *Harrison v. People*, 222 Ill. 150 [78 N.E. 52].)

The question is, therefore, whether the board acted arbitrarily in denying the application for the license on the ground of the proximity of the premises to the school. No question is raised as to the personal qualifications of the applicants. (5) We cannot say, however, that it was unreasonable for the board to decide that public welfare and morals would be jeopardized by the granting of an off-sale license at premises *776 within 80 feet of some of the buildings on a school ground. As has been seen, a liquor license may be refused when the premises, where it is to be used, are in the vicinity of a school. While there may not be as much probability that an off-sale license in such a place would be as detrimental as an on-sale license, yet we believe a reasonable person could conclude that the sale of any liquor on such premises would adversely affect the public welfare and morals.

(6) Plaintiffs argue, however, that assuming the foregoing is true, the action of the board was arbitrary because there are other liquor licensees operating in the vicinity of the school. All of them, except the drugstore at the northeast corner of Fairfax and Melrose, are at such a distance from the school that we cannot say the board acted arbitrarily. It should be noted also that as to the drugstore, while it is within 80 feet of a corner of the school grounds, it does not appear whether there were any buildings near that corner, and as to all of the licensees, it does not appear when those licenses were granted with reference to the establishment of the school.

Aside from these factors, plaintiffs' argument comes down to the contention that because the board may have erroneously granted licenses to be used near the school in the past it must continue its error and grant plaintiffs' application. That problem has been discussed: "Not only does due process permit omission of reasoned administrative opinions but it probably

also permits substantial deviation from the principle of stare decisis. Like courts, agencies may overrule prior decisions or practices and may initiate new policy or law through adjudication. Perhaps the best authority for this observation is *FCC v. WOKO* [329 U.S. 223 (67 S.Ct. 213, 91 L.Ed. 204).] The Commission denied renewal of a broadcasting license because of misrepresentations made by the licensee concerning ownership of its capital stock. Before the reviewing courts one of the principal arguments was that comparable deceptions by other licensees had not been dealt with so severely. A unanimous Supreme Court easily rejected this argument: 'The mild measures to others and the apparently unannounced change of policy are considerations appropriate for the Commission in determining whether its action in this case is too drastic, but we cannot say that the Commission is bound by anything that appears before us to deal with all cases at all times as it has dealt with some that seem comparable.' *777 In rejecting a similar argument that the SEC without warning had changed its policy so as to treat the complainant differently from others in similar circumstances, Judge Wyzanski said: 'Flexibility was not the least of the objectives sought by Congress in selecting administrative rather than judicial determination of the problems of security regulation. ... The administrator is expected to treat experience not as a jailer but as a teacher.' Chief Justice Vinson, speaking for a Court of Appeals, once declared: 'In the instant case, it seems to us there has been a departure from the policy of the Commission expressed in the decided cases, but this is not a controlling factor upon the Commission.' Other similar authority is rather abundant. Possibly the outstanding decision the other way, unless the dissenting opinion in the second *Cheney* case is regarded as authority, is *NLRB v. Mall Tool Co.* [119 F.2d 700.] The Board in ordering back pay for employees wrongfully discharged had in the court's opinion departed from its usual rule of ordering back pay only from time of filing charges, when filing of charges is unreasonably delayed and no mitigating circumstances are shown. The Court, assuming unto itself the Board's power to find facts, said: 'We find in the record no mitigating circumstances justifying the delay.' Then it modified the order on the ground that 'Consistency in administrative rulings is essential, for to adopt different standards for similar situations is to act arbitrarily.' From the standpoint of an ideal system, one can hardly disagree with the court's remark. But from the standpoint of a workable system, perhaps the courts should

not impose upon the agencies standards of consistency of action which the courts themselves customarily violate. Probably deliberate change in or deviation from established administrative policy should be permitted so long as the action is not arbitrary or unreasonable. This is the view of most courts." (Davis, Administrative Law, § 168; see also Parker, Administrative Law, pp. 250-253; 73 C.J.S., Public Administrative Bodies and Procedure, § 148; *California Emp. Com. v. Black-Foxe M. Inst.*, 43 Cal.App.2d Supp. 868 [110 P.2d 729].) Here the board was not acting arbitrarily if it did change its position because it may have concluded that another license would be too many in the vicinity of the school.

(7) The contention is also advanced that the neighborhood is predominantly Jewish and plaintiffs intend to sell wine to customers of the Jewish faith for sacramental purposes. We fail to see how that has any bearing on the issue. The wine *778 to be sold is an intoxicating beverage, the sale of which requires a license under the law. Furthermore, it cannot be said that wine for this purpose could not be conveniently obtained elsewhere.

The judgment is affirmed.

Gibson, C. J., Shenk, J., Edmonds, J., Traynor, J., Schauer, J., and Spence, J., concurred.
Appellants' petition for a rehearing was denied May 21, 1953.

Cal.
Weiss v. State Bd. of Equalization
40 Cal.2d 772, 256 P.2d 1

END OF DOCUMENT

(Cite as: 171 Cal.App.4th 1183, 90 Cal.Rptr.3d 501)

Court of Appeal, Third District, California.
 CALIFORNIA SCHOOL BOARDS ASSOCIATION
 et al., Plaintiffs and Appellants,
 v.
 STATE of California et al., Defendants and Appel-
 lants,
 Department of Finance, Intervener and Appellant.
 No. C055700.

March 9, 2009.

Background: Education interest groups and local government entities filed petition for writ of mandate and complaint for injunctive and declaratory relief, challenging amended statute limiting reimbursement to local governments for costs imposed as a result of ballot measures, and directing the Commission on State Mandates to set aside or reconsider specific test claims decisions that were issued before the amendment of the statute. The Superior Court, Sacramento County, No. 06CS01335, Gail D. Ohanesian, J., granted the request for injunctive and declaratory relief and directed issuance of a writ of mandate. Parties appealed.


Holdings: The Court of Appeal, Nicholson, Acting P.J., held that:

- (1) Legislature's directing the Commission on State Mandates to set aside or reconsider certain final test claims decisions violated separation of powers doctrine;
- (2) legislative declarations concerning whether a state mandate exists are irrelevant to the determination of the Commission on State Mandates as to whether a state mandate exists;
- (3) State's constitutional duty to reimburse local governments for mandated costs does not include ballot measure mandates;
- (4) statutory provision declaring that no reimbursement is necessary for costs resulting from "duties that are necessary to implement a ballot measure," does not violate state constitution;
- (5) statutory provision declaring that no reimbursement is necessary for "duties that are reasonably within the scope of a ballot measure" is impermissibly broad; and
- (6) statutes imposing duties on local governments do not give rise to reimbursable costs if the duties are

incidental to the ballot measure mandate and produce at most de minimis added costs.

Affirmed in part, reversed in part, and remanded.

West Headnotes

[1] Constitutional Law 92  2383

92 Constitutional Law

92XX Separation of Powers


92XX(B) Legislative Powers and Functions

92XX(B)2 Encroachment on Judiciary

92k2381 Imposition of Legislative

Preference in Particular Proceedings

92k2383 k. Prescribing Rule of Decision or Directing Specific Result. Most Cited Cases

States 360  111


360 States

360III Property, Contracts, and Liabilities

360k111 k. State Expenses and Charges and

Statutory Liabilities. Most Cited Cases

Legislature's directing the Commission on State Mandates, a quasi-judicial body, to set aside or reconsider certain final test claims decisions violated separation of powers doctrine. West's Ann.Cal. Const. Art. 13B, § 6; West's Ann.Cal.Gov.Code § 17500 et seq.

[2] Constitutional Law 92  2330

92 Constitutional Law

92XX Separation of Powers

92XX(A) In General

92k2330 k. In General. Most Cited Cases

Constitutional Law 92  2332

92 Constitutional Law

92XX Separation of Powers

92XX(A) In General

92k2332 k. Encroachment in General. Most

Cited Cases

"Separation of powers doctrine" places limits upon

360k111 k. State Expenses and Charges and Statutory Liabilities. Most Cited Cases
Legislative declarations concerning whether a state mandate exists are irrelevant to the determination of the Commission on State Mandates as to whether a state mandate exists. West's Ann.Cal. Const. Art. 13B, § 6; West's Ann.Cal.Gov.Code § 17500 et seq.

[11] States 360 ↪ 111

360 States

360III Property, Contracts, and Liabilities

360k111 k. State Expenses and Charges and Statutory Liabilities. Most Cited Cases
State's constitutional duty to reimburse local governments for mandated costs does not include ballot measure mandates. West's Ann.Cal. Const. Art. 13B, § 6.
See Cal. Jur. 3d, State of California, §§ 102, 104; 9 Witkin, Summary of Cal. Law (10th ed. 2005) Taxation, §§ 119, 121.

[12] Constitutional Law 92 ↪ 2340

92 Constitutional Law

92XX Separation of Powers

92XX(B) Legislative Powers and Functions

92XX(B)1 In General

92k2340 k. Nature and Scope in General. Most Cited Cases
The entire law-making authority of the state, except the people's right of initiative and referendum, is vested in the Legislature, and that body may exercise any and all legislative powers which are not expressly or by necessary implication denied to it by the state constitution.

[13] Constitutional Law 92 ↪ 1002

92 Constitutional Law

92VI Enforcement of Constitutional Provisions

92VI(C) Determination of Constitutional Questions

92VI(C)3 Presumptions and Construction as to Constitutionality

92k1001 Doubt

92k1002 k. In General. Most Cited

Cases

Constitutional Law 92 ↪ 2340

92 Constitutional Law

92XX Separation of Powers

92XX(B) Legislative Powers and Functions

92XX(B)1 In General

92k2340 k. Nature and Scope in General. Most Cited Cases

If there is any doubt as to the Legislature's power to act in any given case, the doubt should be resolved in favor of the Legislature's action; such restrictions and limitations imposed by the state constitution are to be construed strictly, and are not to be extended to include matters not covered by the language used.

[14] States 360 ↪ 111

360 States

360III Property, Contracts, and Liabilities

360k111 k. State Expenses and Charges and Statutory Liabilities. Most Cited Cases

The term "Legislature" in state constitutional provision requiring the state to reimburse local government "[w]hensoever the Legislature or any state agency mandates a new program or higher level of service," does not include the people acting pursuant to the power of initiative. West's Ann.Cal. Const. Art. 13B, § 6.

[15] Constitutional Law 92 ↪ 592

92 Constitutional Law

92V Construction and Operation of Constitutional Provisions

92V(A) General Rules of Construction

92k590 Meaning of Language in General

92k592 k. Plain, Ordinary, or Common Meaning. Most Cited Cases

When interpreting the state constitution, courts must choose the plain meaning of the provision if the language is clear and unambiguous.

[16] Constitutional Law 92 ↪ 603

92 Constitutional Law

92V Construction and Operation of Constitutional Provisions

92V(A) General Rules of Construction

92k603 k. Extrinsic Aids to Construction in General. Most Cited Cases

Constitutional Law 92 ↪ 604

amended statute provides that the state need not provide reimbursement if “[t]he statute or executive order imposes duties that are necessary to implement, reasonably within the scope of, or expressly included, in a ballot measure approved by voters in a statewide or local election....” (gov.code, § 17556, SUBD. (F).) THE Legislature also directed the Commission on State Mandates to set aside or reconsider specific test claims decisions that were issued before the amendment of the statute.

In this case, we must determine whether the Legislature’s direction to the Commission to redecide cases that were already final violated the separation of powers doctrine. We conclude that such direction exceeds the Legislature’s power.

****505** We also must determine whether the amended statute is consistent with article XIII B, section 6 of the California Constitution, which requires the state to reimburse local governments for certain costs imposed on the local governments by the Legislature and state agencies. We conclude that, to the extent that the amended statute provides that the state need not reimburse local governments for imposing duties that are expressly included in or **necessary to implement** a ballot measure, the statute is consistent with article XIII B, section 6. However, any duty not expressly included in or **necessary*1190 to implement** the ballot measure gives rise to a reimbursable state mandate, even if the duty is reasonably within the scope of the ballot measure.

THE PARTIES

The appellants and cross-respondents include the State of California, Department of Finance, Office of State Controller, and Commission on State Mandates. Except for the Commission on State Mandates, these parties filed a joint brief. We refer to them as the State. The Commission on State Mandates filed its own brief, and we refer to it simply as the Commission.

The respondents and cross-appellants include two associations (California School Boards Association (CSBA) and Education Legal Alliance (ELA)) and four local government entities (County of Fresno, City of Newport Beach, Sweetwater Union High School District, and County of Los Angeles). Because the respondents and cross-appellants are repre-

sented by the same counsel and make the same arguments, we will refer to the respondents and cross-appellants collectively using the acronym for the first named party, CSBA.

BACKGROUND

A. Law and Procedure Relating to Mandates

In 1978, the voters of California passed Proposition 13 to limit the power of state and local governments to increase taxes. The next year, the voters passed Proposition 4, called the “Spirit of 13” to limit growth in governmental spending. (San Francisco Taxpayers Assn. v. Board of Supervisors (1992) 2 Cal.4th 571, 574, 7 Cal.Rptr.2d 245, 828 P.2d 147.) Proposition 4 imposed government spending limits and required the state to reimburse local governments for the costs of complying with state-imposed programs.^{FN1} (Cal. Const., art. XIII B, § 6 (hereafter, art. XIII B, § 6); County of Sonoma v. Commission on State Mandates (2000) 84 Cal.App.4th 1264, 1282, 101 Cal.Rptr.2d 784.)

^{FN1}. We use the term “local governments” to refer, generally, to cities, counties, school districts, and other governmental entities that may be entitled to reimbursement for state-mandated costs.

Subdivision (a) of article XIII B, section 6 provides: “Whenever the Legislature or any state agency mandates a new program or higher level of service on any local government, the State shall provide a subvention of funds to reimburse that local government for the costs of the program or increased level of service....” Section 6 grants three exceptions to this ***1191** general rule: (1) mandates requested by the local government, (2) legislation concerning crimes, and (3) mandates implemented prior to January 1, 1975. (Art. XIII B, § 6, subd. (a).)

The Legislature responded to Proposition 4 by creating the Commission on State Mandates (Commission) to determine whether reimbursement was required for new state mandates. Local governments ****506** may file test claims, which the Commission adjudicates. (Stats.1984, ch. 1459, § 1; Gov.Code, § 17500 et seq.; County of Fresno v. State (1991) 53 Cal.3d 482, 484, 280 Cal.Rptr. 92, 808 P.2d 235.) Decisions of the Commission are subject to judicial

mandate.

“(f) The statute or executive order imposes duties that are necessary to implement, reasonably within the scope of, or expressly included in, a ballot measure approved by the voters in a statewide or local election. This subdivision applies regardless of whether the statute or executive order was enacted or adopted before or after the date on which the ballot measure was approved by the voters.

“(g) The statute created a new crime or infraction, eliminated a crime or infraction, or changed the penalty for a crime or infraction, but only for that portion of the statute relating directly to the enforcement of the crime or infraction.”

Complying with the Legislature's requirement that it set aside or reconsider certain test claims, the Commission held new hearings on the test claims. It found that, pursuant to new laws and the amendment to Government Code section 17556, the costs that it had previously concluded were reimbursable costs were no longer reimbursable. Below we summarize each of those test claim decisions.

CSBA filed a petition for writ of mandate and complaint for injunctive and declaratory relief in the trial court. It asserted that the language of subdivision (f) of Government Code section 17556 conflicts with the requirements of article XIII B, section 6. CSBA also asserted that the legislation forcing the Commission to set aside or reconsider its prior decisions violated the separation of powers doctrine in the California Constitution.

*1193 After a hearing, the trial court considered CSBA's arguments that subdivision (f) of Government Code section 17556 conflicts with article XIII B, section 6 because (1) ballot measure mandates fall within the category of mandates from “the Legislature or any state agency” (art. XIII B, § 6), and, (2), even if ballot measure mandates are not reimbursable pursuant to article XIII B, section 6, the statute's provision that mandates “necessary to implement [or] reasonably within the scope of ... a ballot measure” is overly broad and therefore conflicts with article XIII B, section 6. The court concluded

that the plain language of article XIII B, section 6 (mandates of “the Legislature or any state agency”) does not include ballot measure mandates, meaning that the state is not required to reimburse local governments for mandates “expressly included” in ballot measures. However, the court determined that the new language of the statute relieving the state of reimbursement for mandates that are “necessary to implement [or] reasonably within the scope of ... a ballot measure” violates article XIII B, section 6.

The trial court then considered CSBA's arguments that the legislation forcing the Commission to set aside or reconsider its ballot measure mandate decisions constituted a violation of the separation of powers doctrine. The court held that the legislation requiring the Commission to “set aside” its decisions was a violation of the separation of powers doctrine because it was an attempt to dictate to the Commission a finding that there is no reimbursable mandate and it directed the Commission to set aside a determination that was already final. On the other hand, the court held that the Legislature's direction to the Commission to “reconsider” other decisions was merely a procedural requirement with no retroactive application and therefore did not violate the separation of powers doctrine.

Based on these conclusions, the trial court granted the request for injunctive and declaratory relief and directed issuance of a writ of mandate. The court ordered the Commission to set aside the **508 decisions that relied on Government Code section 17556, subdivision (f), as amended by Assembly Bill No. 138, in finding that costs were not reimbursable and to take no action in reliance on the amendment to that subdivision.

B. Test Claims

1. *Open Meetings Act* (CSM 4257) and *Brown Act Reform* (CSM 4469) Test Claims ^{FN3}

^{FN3}. The numbers in parentheses after the names of the test claims are those assigned to the test claims by the Commission.

In 1988 and 2001, the Commission decided the *Open Meetings Act* and *Brown Act Reform* test claims, respectively. In each decision, the Commission *1194 found that the state must reimburse costs to the local

reconsider its *Mandate Reimbursement Process I* test claim decision. It also directed that any changes in that decision were to be retroactive to July 1, 2006.^{FN4} (Stats.2005, ch. 72, § 17(a).)

FN4. Assembly Bill No. 138 referred to this test claim using the wrong claim number. It directed the Commission to reconsider claim number CSM 4202, instead of the actual number, which is CSM 4204. The Commission concluded that this was merely an inconsequential error, as the clear legislative intent was for the Commission to reconsider CSM 4204. The parties do not mention this mistake in their briefs.

Complying with Assembly Bill No. 138, the Commission reconsidered the *Mandate Reimbursement Process I* test claim. *1196 It concluded that the statutes concerning the mandate reimbursement process do not impose reimbursable costs because the statutes are necessary to implement and reasonably within the scope of Proposition 4.

In 2005, after the passage of Assembly Bill No. 138, a second test claim was filed with the Commission, asserting that legislative changes made since 1986 to the process of claiming reimbursable costs imposed further reimbursable costs on the local government. This test claim is referred to as *Mandate Reimbursement Process II*.

The Commission issued a decision in *Mandate Reimbursement Process II*. It concluded that, even though the statutes concerning the mandate reimbursement process imposed costs on the local government, the costs are not reimbursable because they are **necessary to implement** and reasonably within the scope of Proposition 4. However, the Commission did not **510 make its own determination that the statutes are **necessary to implement** and reasonably within the scope of Proposition 4. Instead, the Commission simply cited the Legislature's declaration in Government Code section 17500 that the Legislature's intent in enacting the statutes was "to provide for the **implementation** of [Proposition 4]."

The trial court determined that the provision in Assembly Bill No. 138 directing the Commission to reconsider the *Mandate Reimbursement Process I* test claim decision did not violate the separation of pow-

ers doctrine because it was merely procedural, did not dictate a result, and had prospective effect only. As to both the *Mandate Reimbursement Process I* and *Mandate Reimbursement Process II* test claims, however, the court determined that the Commission's decisions must be set aside because the Commission applied Government Code section 17556, subdivision (f), which states that mandates that are necessary to implement or reasonably within the scope of a ballot measure are not reimbursable.

3. *School Accountability Report Cards* Test Claim (97-TC-21)

In 1988, the voters passed Proposition 98, which included a provision requiring school districts to issue school accountability report cards for each school in the district based on a model to be prepared by the State Superintendent of Public Instruction and adopted by the State Board of Education. The ballot measure required the model to include assessment of 13 school elements, although it did not limit the model to those elements.^{FN5} (Former Educ.Code, §§ 33126, 35256, as added by Prop. 98.)

FN5. Proposition 98 added former Education Code section 33126, subdivision (a), which stated:

"The model School Accountability Report Card shall include, but is not limited to, assessment of the following school conditions:

"(1) Student achievement in and progress toward meeting reading, writing, arithmetic and other academic goals.

"(2) Progress toward reducing drop-out rates.

"(3) Estimated expenditures per student, and types of services funded.

"(4) Progress toward reducing class sizes and teaching loads.

"(5) Any assignment of teachers outside their subject areas of competence.

form test claims, the *Mandate Reimbursement I* test claim, and the *School Accountability Report Cards* test claim exceeded the Legislature's power and, therefore, the Commission's new decisions must be set aside. This does not affect the *Mandate Reimbursement Process II* test claim decision because it was not made pursuant to a legislative directive to set aside or reconsider a prior decision.

[2] “ ‘From its inception, the California Constitution has contained an explicit provision embodying the separation of powers doctrine.’ [Citation.] That Constitution apportions the powers of state government among the three branches familiar to all students of government in this country—legislative, executive, and judicial—and states that ‘[p]ersons charged with the exercise of one power may not exercise either of the others except as permitted by this Constitution.’ (Cal. Const., art. III, § 3.) Despite the apparent sharp division of powers among the governmental branches that the California Constitution provides, in reality the branches are mutually dependent in many respects, and the actions of one branch may significantly **512 affect another branch. [Citation.] ... [¶] ‘At the same time, this doctrine unquestionably places limits upon the actions of each branch with respect to the other branches.’ [Citation.] The Constitution ‘vest[s] each branch with certain “core” [citation] or “essential” [citation] functions that may not be usurped by another branch.’ [Citation.]” (*Le Francois v. Goel* (2005) 35 Cal.4th 1094, 1102, 29 Cal.Rptr.3d 249, 112 P.3d 636.)

*1199 The State asserts that the trial court erred in finding that the Legislature violated the separation of powers doctrine when it directed the Commission to *set aside* its decisions in the *Open Meetings Act* and *Brown Act Reform* test claims. CSBA disagrees and additionally asserts that the Legislature violated the separation of powers doctrine when it directed the Commission to *reconsider* its decisions in the *School Accountability Report Cards* and *Mandate Reimbursement I* test claims. We conclude that the Legislature's direction to the Commission to set aside or reconsider final test claim decisions exceeded the Legislature's power.

In Assembly Bill No. 138 and corresponding legislation, the Legislature directed the Commission to set aside, in one instance, and reconsider, in the others, its decisions on the test claims at issue here. The trial

court decided that the direction to reconsider test claims “is procedural only; it operates, or can be construed to operate prospectively only; it does not dictate the result; and, therefore, it does not violate the separation of powers doctrine.” As for the Legislature's direction to the Commission to set aside a test claim decision, however, the trial court concluded that it violated the separation of powers doctrine because it did not merely require the Commission to reconsider them. This is the extent of the distinction identified by the trial court.

[3] On appeal, the State urges us to find that the direction to set aside test claims did not violate the separation of powers doctrine because doing so was functionally the same as directing the Commission to reconsider the test claim decisions. On the other hand, CSBA, in its cross-appeal, argues that the Legislature violated the separation of powers as to the direction to reconsider test claim decisions as well as the direction to set aside a test claim decision. We conclude that CSBA is correct. The Legislature exceeded its power and therefore violated the separation of powers doctrine when it directed the Commission to set aside and reconsider test claim decisions. As a quasi-judicial decision maker, the Commission does its work independent of legislative oversight and is not subject to review by the Legislature. The Legislature had no power to direct the Commission to set aside or reconsider specific test claim decisions.

“In [Government Code] section 17500 et seq., the Legislature established the Commission as a quasi-judicial body to carry out a comprehensive administrative procedure for resolving claims for reimbursement of state-mandated local costs arising out of article XIII B, section 6... of the California Constitution.

*1200 “ ‘The Legislature did so because the absence of a uniform procedure had resulted in inconsistent rulings on the existence of state mandates, unnecessary litigation, reimbursement delays, and apparently, resultant uncertainties in accommodating reimbursement requirements in the budgetary process. [Citation.]

“ ‘ “It is apparent from the comprehensive nature of this legislative scheme, and from the Legislature's expressed intent, that the exclusive remedy for a claimed violation of [article XIII B,] section 6 lies

to appropriate funds for reimbursement. (*Id.* at pp. 530-533, 234 Cal.Rptr. 795.)

When the counties sought judicial relief for the failure to provide reimbursement, the State attempted to argue that the decision of the Board of Control was incorrect. The court held, however, that the State could not obtain relief in this manner, even if the decision of the Board of Control was *1202 incorrect, because the State waived the right to challenge the decision and was collaterally estopped from doing so. (*Carmel Valley, supra*, 190 Cal.App.3d at pp. 534-537, 234 Cal.Rptr. 795.)

[9] As in *Carmel Valley*, the State, in this case, is not entitled to nullify the finality of the prior Commission decisions, whether by refusing to fund a mandate or directing the Commission to reconsider. The State is bound by those decisions. As noted in *Carmel Valley*, a party to a final adjudication of an administrative agency is collaterally estopped from relitigating the issues if (1) the agency acted in a judicial capacity, (2) it resolved the disputed issues, and (3) all parties had the opportunity to fully and fairly litigate the issues. (*Carmel Valley, supra*, 190 Cal.App.3d at p. 535, 234 Cal.Rptr. 795.) Each of the elements is present in this case. Therefore, the State may not attack the test claim decisions by having the Legislature require the Commission to set aside or reconsider its decisions.

Because the Legislature had no power to direct the Commission to set aside or reconsider its test case decisions, the Commission's actions in response to that direction were unauthorized. The Commission, itself, stated in its new decisions that it was acting to reconsider or set aside the decisions pursuant to the direction of the Legislature.

Therefore, the setting aside and reconsideration of the test claims at issue here (*Open Meetings Act* and *Brown Act Reform* test claims, the *Mandate Reimbursement I* test claim, and the *School Accountability Report Cards* test claim) was unauthorized, and we direct the trial court to modify its judgment and the writ of mandate accordingly. The lone exception is the *Mandate Reimbursement Process II* test claim decision, which was heard pursuant to a new test claim and was not a reconsideration of a prior test claim.

Over time, any particular decision of the Commission may be rendered obsolete by changes in the law and material circumstances that originally justified the Commission's decision. While decisions of the **515 Commission are not subject to collateral attack, logic may dictate that they must be subject to some procedure for modification after changes in the law or material circumstances. CSBA argues that the most analogous procedure is the inherent power of a court to modify a continuing injunction to take into account changes in the law and material circumstances. We conclude that we need not decide this question.

In deciding that the Legislature cannot direct, on a case-by-case basis, that a final decision of the Commission be set aside or reconsidered, we do not imply that there is no way to obtain reconsideration of a Commission *1203 decision when the law or material circumstances have changed. We only conclude that the Legislature's attempt to force a reconsideration in this case violated the separation of powers doctrine. Whether the Commission, exercising inherent powers, may agree to reconsider a decision or the Legislature may provide, generally, a process for obtaining reconsideration of a decision is beyond the scope of this opinion.^{FN7}

^{FN7}. The Commission is authorized by statute to reconsider a decision within 30 days, with a possible 30-day extension, after issuing the decision. (*Gov.Code, § 17559*, subd. (a).) The statutory time to obtain reconsideration is well past.

II

Additional Separation of Powers Argument

Because we have already determined that the setting aside and reconsideration of all but one of the test claim decisions at issue in this appeal was unauthorized, we need not consider further arguments concerning those test claim decisions. Accordingly, the remaining discussion relates to the *Mandate Reimbursement Process II* test claim.

In finding that the duties imposed by the State did not give rise to reimbursable costs in the *Mandate Reimbursement Process II* test claim decision, the Commission did not decide for itself whether those duties were expressly included in or necessary to implement

The Commission agrees that the issue of whether the alternative grounds were sufficient to uphold the decision on reconsideration is moot if we find that the Legislature exceeded its power in directing reconsideration of the *School Accountability Report Cards* test claim decision. The Commission states: “[I]f the appellate court finds that the reconsideration statutes are constitutionally invalid, as argued in CSBA’s cross appeal [citation], the Commission’s reconsideration decision must be set aside, the alternative grounds issue is moot, and no further analysis is **517 required.” We agree. The reconsideration statutes were invalid. Therefore, the Commission’s reconsideration based on those statutes must be nullified, regardless of the decision’s merits.^{FN8}

FN8. The Commission requests that we take judicial notice that CSBA, ELA, and the Sweetwater Union High School District jointly filed a petition for writ of mandate and complaint for injunctive and declaratory relief against the State on October 19, 2007, challenging, among other things, the alternative grounds relied on by the Commission in the *School Accountability Report Cards* test claim. The request for judicial notice is denied because the newly-filed petition and complaint is not of substantial consequence to the determination of this action. (Evid.Code, §§ 452, subd. (d); 459.)

CSBA filed a request to submit supplemental briefing on the merits of the alternative grounds stated in the Commission’s decision in the *School Accountability Report Cards* test claim. Because we do not reach the merits of the alternative grounds, we deny CSBA’s request for supplemental briefing.

IV

Costs Expressly Included in Ballot Measures

[11] In its cross-appeal, CSBA contends that ballot measure mandates imposed on local governments must be reimbursed under article XIII B, section 6. It argues that the provision in the original version of Government Code section 17556, subdivision (f), that the State need not reimburse costs resulting from

“duties which were expressly included in a ballot measure approved by the voters in a statewide election” (Stats.1984, ch. 1459, § 1, p. 5119, enacting former Gov.Code, § 17556, subd. (a)(6)), was in conflict with article XIII B, section 6. We turn first to this contention. As did the trial court, we conclude that CSBA’s contention is without merit, based on the plain *1206 meaning of article XIII B, section 6. The State’s constitutional duty to reimburse local governments for mandated costs does not include ballot measure mandates.

A. Constitutional Challenge to Legislative Enactment

[12][13] “In deciding whether the Legislature has exceeded its power, we are guided ‘by well settled rules of constitutional construction. Unlike the federal Constitution, which is a grant of power to Congress, the California Constitution is a limitation or restriction on the powers of the Legislature. [Citations.] Two important consequences flow from this fact. First, the entire law-making authority of the state, except the people’s right of initiative and referendum, is vested in the Legislature, and that body may exercise any and all legislative powers which are not expressly or by necessary implication denied to it by the Constitution. [Citations.] In other words, “we do not look to the Constitution to determine whether the legislature is authorized to do an act, but only to see if it is prohibited.” [Citation.] [¶] Secondly, all intendments favor the exercise of the Legislature’s plenary authority: “If there is any doubt as to the Legislature’s power to act in any given case, the doubt should be resolved in favor of the Legislature’s action. Such restrictions and limitations [imposed by the Constitution] are to be construed strictly, and are not to be extended to include matters not covered by the language used.” ’ [Citations.] On the other hand, ‘we also must enforce the provisions of our Constitution and “may not lightly disregard or blink at ... a clear constitutional mandate.” ’ [Citation.]” (County of Riverside v. Superior Court (2003) 30 Cal.4th 278, 284-285, 132 Cal.Rptr.2d 713, 66 P.3d 718.)

B. Plain Meaning of the Constitutional Provision

[14] Article XIII B, section 6 requires the state to reimburse the local government**518 “[w]henver the Legislature or any state agency mandates a new program or higher level of service....” Although the text refers to mandates by “the Legislature or any

Cal.3d at p. 673, 194 Cal.Rptr. 781, 669 P.2d 17.) Instead, it held that, even if it is permissible, the limitations imposed by the Constitution apply to redistricting by initiative. (*Id.* at pp. 673-674, 194 Cal.Rptr. 781, 669 P.2d 17.)

This holding does not support CSBA's argument that the term "Legislature" in article XIII B, section 6 includes the voters. The Constitution narrowly granted the Legislature the power to realign districts. Even if the people have the power to exercise the initiative power to realign districts, which power is not specifically granted to the people by the Constitution, such power must be limited, as is the Legislature's power. This holding did not blur the definition of "Legislature." It simply refused to grant the people power in excess of the Legislature's as to redistricting.

2. *Kennedy Wholesale, Inc. v. State Board of Equalization*

In *Kennedy Wholesale, Inc. v. State Board of Equalization, supra*, the Supreme Court addressed the issue of whether Proposition 13 impliedly repealed the people's power to raise taxes by initiative. Proposition 13 provided, in part, that "any changes in State taxes enacted for the purpose of increasing revenues ... must be imposed by an Act passed by not less than two-thirds of all members elected to each of the two houses of the Legislature..." Noting that the provision referred to the Legislature but not to the people's power of initiative, thereby supporting at least an inference that the people do not have the power to raise taxes, the court found the provision ambiguous because it conflicts with article IV, section 1 of the Constitution, which reserves to the people the power of initiative. Based on this contextual ambiguity, the court referred to extrinsic evidence and found there was nothing to support an argument that Proposition 13 impliedly repealed the people's power to raise taxes. (*Kennedy Wholesale, Inc. v. State Bd. of Equalization, supra*, 53 Cal.3d at pp. 248-251, 279 Cal.Rptr. 325, 806 P.2d 1360.)

*1209 CSBA claims that the *Kennedy Wholesale, Inc. v. State Board of Equalization* court "held that the reference to 'the Legislature' in [Proposition 13] refers both to the Legislature and to the People acting by initiative." We read the case differently. The court held that the two-thirds **520 majority limitation on

the Legislature's power to raise taxes *did not* implicate the people's power to raise taxes by initiative with a simple majority vote. (*Kennedy Wholesale, Inc. v. State Bd. of Equalization, supra*, 53 Cal.3d at p. 251, 279 Cal.Rptr. 325, 806 P.2d 1360.) In that way, the case makes it clear that the Legislature's lawmaking power and the people's power of initiative are separate and distinct.

3. *Independent Energy Producers Assn. v. McPherson*

In *Independent Energy Producers Assn. v. McPherson, supra*, 38 Cal.4th 1020, 44 Cal.Rptr.3d 644, 136 P.3d 178, the Supreme Court held that "language in the California Constitution recognizing the authority of the Legislature to take specified action generally is interpreted to encompass the exercise of such legislative power either by the Legislature or by the people through the initiative process." (*Id.* at p. 1025, 44 Cal.Rptr.3d 644, 136 P.3d 178.) From this, CSBA claims that when the Constitution says "Legislature" it also means the voters, or, at least, it is ambiguous. We disagree.

The Supreme Court, in *Independent Energy Producers Assn. v. McPherson*, considered the constitutionality of a proposed ballot initiative to confer additional regulatory authority on the California Public Utilities Commission. The Court of Appeal had determined that the proposed provision was unconstitutional, based on the language of article XII, section 5 of the Constitution, which states: "The Legislature has plenary power, unlimited by the other provisions of this constitution but consistent with this article, to confer additional authority and jurisdiction upon the commission..." (*Independent Energy Producers Assn. v. McPherson, supra*, 38 Cal.4th at pp. 1031-1032, 44 Cal.Rptr.3d 644, 136 P.3d 178.)

The Supreme Court concluded that this provision does not prevent the people from acting pursuant to the power of initiative also to confer additional authority on the Public Utilities Commission. Although the language of article XII, section 5 of the Constitution gives the Legislature plenary power to confer additional authority on the commission, it is silent, and therefore ambiguous, concerning the power of the people also to confer additional authority on the commission. Having found this ambiguity, the court stated: "[I]n view of the long-standing California

Also, every duty that is “necessary to implement” a ballot measure is “reasonably within the scope of” that ** ballot measure. But not every duty that is “reasonably within the scope of” a ballot measure is “expressly included in” or “necessary to implement” that ballot measure.

We note that, although the State defends the “necessary to implement” language of Government Code section 17556, subdivision (f), it does not similarly defend the “reasonably within the scope of” language. The State asserts that the “necessary to implement” language is consistent with article XIII B, section 6 and is severable from the “reasonably within the scope of” language. As will be seen, we agree with both the implicit concession that the “reasonably within the scope of” language is indefensibly broad when measured against the constitutional provision and the express argument that the “necessary to implement” language is consistent with the constitutional provision and is severable from the “reasonably within the scope of” language.

B. San Diego Unified School District v. Commission on State Mandates

Before we consider the arguments, we summarize the most recent decision from the California Supreme Court relevant to these arguments- *1212 San Diego Unified School Dist. v. Commission on State Mandates (2004) 33 Cal.4th 859, 16 Cal.Rptr.3d 466, 94 P.3d 589 (San Diego Unified). In that case, the Supreme Court specified what costs associated with expulsion of a student from a public school were reimbursable as state mandates. The court determined that although some costs were reimbursable as state mandates, others were not because they were incidental to federal mandates and were de minimis.^{FN9} (Id. at pp. 889-890, 16 Cal.Rptr.3d 466, 94 P.3d 589.)

^{FN9.} Former Government Code section 17556, subdivision (c) stated that costs are not reimbursable if “[t]he statute or executive order implemented a federal law or regulation and resulted in costs mandated by the federal government, unless the statute or executive order mandates costs which exceed the mandate in that federal law or regulation.” (Stats.1989, ch. 589, § 1, p. 1973.)

The San Diego Unified court observed that federal

due process requires certain procedural safeguards when a public school is considering expelling a student. Provisions of the Education Code in effect at the time relevant to the San Diego Unified decision mandated procedures complying with the federal due process requirements. The Education Code provisions also mandated procedures not required by federal due process, thus producing costs that were not federally mandated. The claimant recognized that it was not entitled to state reimbursement for costs that were federally mandated, but asserted a claim for those costs that resulted from state mandates that exceeded the federal due process requirements. (San Diego Unified, supra, 33 Cal.4th at p. 885, 16 Cal.Rptr.3d 466, 94 P.3d 589.)

The San Diego Unified court considered the claim in the context of two scenarios: mandatory and discretionary expulsion.

First, the court considered a provision requiring a principal to recommend to the school board that a public school student be expelled if the student possessed a firearm. Because neither federal due process nor, at the time, any federal law required this recommendation of expulsion, the costs were reimbursable as a state mandate. The court reasoned that, although federal due process only required the school district to expend resources if the school district decided to pursue expulsion, the state law required it to do so. Thus, it was a reimbursable state mandate. **523 (San Diego Unified, supra, 33 Cal.4th at pp. 881-883, 16 Cal.Rptr.3d 466, 94 P.3d 589.)

Second, the San Diego Unified court considered the scenario in which the school district pursued expulsion under circumstances not required by state law. The court determined that no reimbursable costs resulted under these circumstances because, although the state law imposed requirements exceeding the requirements of federal due process, the additional state requirements were incidental to the federal requirements and imposed additional costs that *1213 were de minimis. The court held that, “for purposes of ruling upon a request for reimbursement, challenged state rules or procedures that are intended to implement an applicable federal law—and whose costs are, in context, de minimis—should be treated as part and parcel of the underlying federal mandate.” (San Diego Unified, supra, 33 Cal.4th at pp. 888-890, 16 Cal.Rptr.3d 466, 94 P.3d 589.)

argument. It posits that the Legislature should not be able to impose nonreimbursable costs if the costs are not excepted from the constitutional spending limits. Nonetheless, that is the Legislature's prerogative, as long as it does not violate the Constitution. "The judiciary, in reviewing statutes enacted by the Legislature, may not undertake to evaluate the wisdom of the policies embodied in such legislation; absent a constitutional prohibition, the choice among competing policy considerations in enacting laws is a legislative function." (*Superior Court v. County of Mendocino* (1996) 13 Cal.4th 45, 53, 51 Cal.Rptr.2d 837, 913 P.2d 1046.)

CSBA's objections to the application of the *San Diego Unified* decision to the interpretation of Government Code section 17556, *1215 subdivision (f) are without merit. We therefore conclude that, to the extent that Government Code section 17556, subdivision (f) allows the Legislature to impose on local governments nonreimbursable costs resulting from duties that are "necessary to implement" or "expressly included in" a ballot measure, it does not violate article XIII B, section 6.

2. Reasonably Within the Scope Of

[19] As we noted above, the State makes no attempt to defend the "reasonably within the scope of" language of Government Code section 17556, subdivision (f). And for good reason. That language is so broad that it cannot be used as a standard for determining whether the State must reimburse the local government for having imposed a duty resulting in costs. Determining whether such a duty is reasonably within the scope of a ****525** ballot measure lends itself to sweeping imposition of duties on local governments without reimbursement, contrary to the intent of Proposition 4. The State offers no interpretation of the language that would properly limit the language to be consistent with Proposition 4.

One example suffices to show that the "reasonably within the scope of" language is overly broad. As we discussed with respect to the *Open Meetings Act* and *Brown Act Reform* test claims, the Commission had decided that the costs imposed on local governments under these acts constituted reimbursable state mandates. Then, in 2004, the voters passed Proposition 59, generally stating that the people have the right to governmental transparency. (Cal. Const., art. I, §

3(b)(1).) Any statute that has anything to do with open government is "reasonably within the scope of" Proposition 59. However, it is unlikely that the voters intended to grant carte blanche to the Legislature to impose unlimited, unreimbursable costs on local governments for all duties associated with open government. Because the phrase "reasonably within the scope of" so clearly contravenes the intent the voters in passing Proposition 4, that language must be limited.

In light of the remaining language of the subdivision, relieving the State of the obligation to reimburse local governments if the duty is "expressly included in" or "necessary to implement" a ballot measure, which phrases are much more limited than "reasonably within the scope of," the best course—the course that is consistent with Proposition 4—is to interpret "reasonably within the scope of" to extend only to duties that are "expressly included in" or "necessary to implement" ballot measures. This may be seen as a limiting ***1216** of the language to what is constitutionally permissible or as a severance of the "reasonably within the scope of" language from the subdivision. Either way, it limits the expansive language in a workable and constitutionally permissible solution.

If this limiting of the phrase "reasonably within the scope of" amounts to a severance of that language from the statute, we consider such severance justified and proper.^{FN10} "[A] statute that is invalid as inconsistent with the California Constitution is not ineffective and inoperative to the extent that its invalid parts can be severed from any valid ones. [Citation.] An invalid part can be severed if, and only if, it is 'grammatically, functionally and volitionally separable.' [Citation.] It is 'grammatically' separable if it is 'distinct' and 'separate' and, hence, 'can be removed as a whole without affecting the wording of any' of the measure's 'other provisions.' [Citation.] It is 'functionally' separable if it is not necessary to the measure's operation and purpose. [Citation.] And it is 'volitionally' separable if it was not of critical importance to the measure's enactment. [Citation.]" (*Hotel Employees & Restaurant Employees Internat. Union v. Davis* (1999) 21 Cal.4th 585, 613, 88 Cal.Rptr.2d 56, 981 P.2d 990.)

FN10. CSBA argues that we should not consider the severability of the "reasonably within the scope of" language because sev-

The judgment is reversed in part and affirmed in part. The trial court is directed to modify the judgment consistent with this opinion and to modify its writ of mandate to direct the Commission to set aside the decisions challenged in this action with respect to the *Open Meetings Act* and *Brown Act Reform* test claims, the *Mandate Reimbursement I* test claim, and the *School Accountability Report Cards* test claim and to reinstate the prior decisions. The writ must also be modified to direct the Commission to reconsider the *Mandate Reimbursement Process II* test claim in a manner consistent with this opinion. Each party shall bear its own costs on appeal.

We concur: ROBIE and CANTIL-SAKAUYE, JJ.

Cal.App. 3 Dist., 2009.

California School Boards Ass'n v. State

171 Cal.App.4th 1183, 90 Cal.Rptr.3d 501, 09 Cal.
Daily Op. Serv. 2982, 2009 Daily Journal D.A.R.
3466

END OF DOCUMENT

CIn re RUDY L., a Person Coming under the Juvenile Court Law. THE PEOPLE, Plaintiff and Respondent,

v.

RUDY L., Defendant and Appellant.
 No. B079446.

Court of Appeal, Second District, Division 1, California.
 Oct 27, 1994.

SUMMARY

The trial court entered an order declaring a minor to be a ward of the court (Welf. & Inst. Code, § 602), based on his commission of vandalism in violation of Pen. Code, § 594. (Superior Court of Los Angeles County, No. FJ08122, Gary Bounds, Temporary Judge. ^{FN*})

FN* Pursuant to California Constitution, article VI, section 21.

The Court of Appeal affirmed. It held that the trial court did not err in finding the minor had committed vandalism and in declaring him a ward of the court, despite his assertion that lack of permission is an element of vandalism, and that the People failed to prove he had no permission to spray paint on a building. While defendant's appeal was pending, Pen. Code, § 594, subd. (a), was amended to provide that, with respect to public real property, "it shall be a permissive inference that the person neither owned the property nor had the permission of the owner to deface, damage, or destroy the property." However, nothing in the statute's language, either before or after it was amended, specifically makes lack of permission an element of vandalism. Moreover, the legislative history fails to show a legislative understanding that lack of permission is an element of the offense, nor does it show an intent to change the law and make it an element. Although construing the statute in a manner that does not make lack of permission an element renders the phrase "nor had the permission of the owner" surplusage, an undesirable result, it is consistent with legislative intent as expressed in the statute's language (Code Civ. Proc., § 1859). (Opin-

ion by Spencer, P. J., with Ortega and Vogel (Miriam A.), JJ., concurring.)

HEADNOTES

Classified to California Digest of Official Reports

(1a, 1b) Malicious Mischief § 3--Malicious Injury to Property Vandalism--Lack of Permission as Element of Offense.

The trial court did not err in finding a minor had committed vandalism (Pen. Code, § 594), and in declaring him a ward of the court, despite his assertion that lack of permission is an element of vandalism, and that the People failed to prove he had no permission to spray paint on a building. While defendant's appeal was pending, Pen. Code, § 594, subd. (a), was amended to provide that with respect to public real property, "it shall be a permissive inference that the person neither owned the property nor had the permission of the owner to deface, damage, or destroy the property." However, nothing in the statute's language, either before or after it was amended, specifically makes lack of permission an element of vandalism. Moreover, the legislative history fails to show a legislative understanding that lack of permission is an element of the offense, nor does it show an intent to change the law and make it an element. Although construing the statute in a manner that does not make lack of permission an element renders the phrase "nor had the permission of the owner" surplusage, an undesirable result, it is consistent with legislative intent as expressed in the statute's language (Code Civ. Proc., § 1859).

[See 2 **Witkin & Epstein**, Cal. Criminal Law (2d ed. 1988) §§ 678, 684.]

(2) Statutes § 20--Construction--Judicial Function--Construction of Statute as Written.

It is against all settled rules of statutory construction that courts should write into a statute, by implication, express requirements that the Legislature itself has not seen fit to place in the statute. The court must follow the language used in a statute and give it its plain meaning, even if it appears probable that a different object was in the mind of the Legislature.

COUNSEL

Tibor I. Toczauer, under appointment by the Court of Appeal, for Defendant and Appellant.

Daniel E. Lungren, Attorney General, George Williamson, Chief Assistant Attorney General, Carol Wendelin Pollack, Assistant Attorney General, John R. Gorey and Alene M. Games, Deputy Attorneys General, for Plaintiff and Respondent. *1009

SPENCER, P. J.

Introduction

Appellant Rudy L. appeals from an order declaring him to be a ward of the court pursuant to Welfare and Institutions Code section 602 based on his commission of vandalism in violation of Penal Code section 594.

Statement of Facts

On the afternoon of April 29, 1993, appellant spray-painted the letter "A" on the wall of an empty building located at 5327 East Beverly Boulevard. Neither appellant nor his mother owned the building.

Contention

(1a) Appellant contends the petition erroneously was sustained, in that the elements of the crime he was found to have committed were not proven--lack of permission is an element of vandalism, and the People failed to prove he had no permission to paint on the building wall. For the reasons set forth below, we disagree.

Discussion

At the time appellant spray-painted the building wall and the adjudication hearing was held, Penal Code section 594, subdivision (a) (hereinafter section 594(a)), provided: "Every person who maliciously (1) defaces with paint or any other liquid, (2) damages or (3) destroys any real or personal property not his or her own, ... is guilty of vandalism." Appellant's counsel argued appellant should not be found to have committed vandalism and the petition should not be sustained, in that lack of permission is an element of vandalism and the People failed to prove appellant

lacked permission to spray-paint the building wall. The court concluded, based on the language of the statute, lack of permission was not an element of the offense but, rather, permission was a defense. It thereafter found appellant had committed the offense and sustained the petition.

While appellant's appeal was pending, section 594(a) was amended. (Stats. 1993, ch. 605, § 4.) It now provides: "Every person who maliciously commits any of the following acts with respect to any real or personal property not his or her own, ... is guilty of vandalism: [¶] (1) Sprays, *1010 scratches, writes on, or otherwise defaces. [¶] (2) Damages. [¶] (3) Destroys. [¶] Whenever a person violates paragraph (1) with respect to real property belonging to any public entity, ... it shall be a permissive inference that the person neither owned the property nor had the permission of the owner to deface, damage, or destroy the property."

Appellant argues the provision as to the permissive inference makes it clear the Legislature considered lack of permission to be an element of vandalism. Since the prosecution failed to prove this element, appellant is entitled to reversal of the adjudication; double jeopardy protection bars retrial of the case.

In the People's view, the Legislature's failure to specify that lack of permission is an element of the offense means it is not and never has been an element, the permissive inference language notwithstanding. Therefore, the prosecution did not fail to prove its case. However, if the court concludes lack of permission is an element of the offense, then the element was added as a result of the 1993 amendment to section 594(a). If so, and the amendment is applied retroactively to appellant's case, double jeopardy protection does not apply and the People should be allowed to retry the case.

Where a statute is ambiguous, it requires construction by the court. Here, the amended statute is ambiguous. The permissive inference language allows an inference an actor had no permission to deface government property, but the language of the statute does not specify that lack of permission is an element of the offense, making it unclear whether or not it is an element. Thus, construction of the statute is necessary.

A statute is to be construed so as to give effect to the intention of the Legislature. (Code Civ. Proc., § 1859; *Landrum v. Superior Court* (1981) 30 Cal.3d 1, 12 [177 Cal.Rptr. 325, 634 P.2d 352].) To do so, “[t]he court turns first to the words [of the statute] themselves for the answer.” [Citation.]” (*Moyer v. Workmen's Comp. Appeals Bd.* (1973) 10 Cal.3d 222, 230 [110 Cal.Rptr. 144, 514 P.2d 1224].) The statutory language used is to be given its usual, ordinary meaning and, where possible, significance should be given to every word and phrase. (*Id.* at p. 230.) As stated in *Code of Civil Procedure* section 1858, “... where there are several provisions or particulars, such a construction is, if possible, to be adopted as will give effect to all.” Accordingly, a construction which renders some words surplusage should be avoided. (*California Mfrs. Assn. v. Public Utilities Com.* (1979) 24 Cal.3d 836, 844 [157 Cal.Rptr. 676, 598 P.2d 836].) Moreover, “[w]ords must be construed in context, and statutes must be harmonized, both internally and with each other, to the extent possible. [Citations.]” (*Ibid.*)*1011

Additionally, in construing a statute, the duty of the court “is simply to ascertain and declare what is in terms or in substance contained therein, not to insert what has been omitted, or to omit what has been inserted.” (Code Civ. Proc., § 1858.)(2) “It is ... against all settled rules of statutory construction that courts should write into a statute by implication express requirements which the Legislature itself has not seen fit to place in the statute.” (*People v. White* (1954) 122 Cal.App.2d 551, 554 [265 P.2d 115]; see *Estate of Tkachuk* (1977) 73 Cal.App.3d 14, 18 [139 Cal.Rptr. 55].) The court must follow the language used in a statute and give it its plain meaning, “ ‘ even if it appears probable that a different object was in the mind of the legislature. ‘ ‘ ” (*People v. Weidert* (1985) 39 Cal.3d 836, 843 [218 Cal.Rptr. 57, 705 P.2d 380].)

(1b) It is clear that in neither version of *section 594(a)* did the Legislature specify that lack of permission was an element of the offense of vandalism. Moreover, had the Legislature intended to make lack of permission an element it easily could have done so. In other criminal statutes, it has specifically stated that lack of permission or consent is an element of the offense. (See, e.g., *Pen. Code*, § 211 [“Robbery is the felonious taking of personal property in the possession of another, from his person or immediate

presence, and *against his will*, accomplished by means of force or fear.” (Italics added.)]; *id.*, § 261, subd. (a)(2) [“Rape is an act of sexual intercourse accomplished with a person not the spouse of the perpetrator ... [w]here it is accomplished *against a person's will* by means of force, violence, duress, menace, or fear ...” (Italics added.)]; *id.*, § 596 [“Every person who, *without the consent of the owner*, wilfully administers poison to any animal, the property of another, ... is guilty of a misdemeanor.” (Italics added.)].)

As stated above, a statute is to be interpreted according to the words used, and the court is not to insert provisions omitted by the Legislature. (Code Civ. Proc., § 1858; *People v. White*, *supra*, 122 Cal.App.2d at p. 554.) Additionally, a statute should be interpreted in the context of the whole system of law of which it is a part. (*People v. Comingore* (1977) 20 Cal.3d 142, 147 [141 Cal.Rptr. 542, 570 P.2d 723].) Thus, if a statute “referring to one subject contains a critical word or phrase, omission of that word or phrase from a similar statute on the same subject generally shows a different legislative intent.” (*Craven v. Crout* (1985) 163 Cal.App.3d 779, 783 [209 Cal.Rptr. 649]; accord, *Estate of Reeves* (1991) 233 Cal.App.3d 651, 657 [284 Cal.Rptr. 650].) The omission of language in either version of *section 594(a)* making lack of permission an element of the offense, when such language has been inserted in other criminal statutes to make lack of permission or consent an element of the offenses, is indicative of a legislative intent not to make lack of permission an element of vandalism. *1012

The permissive inference language suggests that the Legislature had in mind the notion that lack of permission was an element of the offense. But, as stated above, the court must follow the language used in a statute and give it its plain meaning, “ ‘ even if it appears probable that a different object was in the mind of the legislature. ‘ ‘ ” (*People v. Weidert*, *supra*, 39 Cal.3d at p. 843.)

On the other hand, a construction of *section 594(a)* which does not include lack of permission as an element of the offense renders the phrase “nor had the permission of the owner” surplusage. If lack of permission is not an element of the offense, an inference that the actor lacked permission is unnecessary. Whether or not such an inference existed, the actor

still could prove permission-and thus lack of malice-as a defense. Such a construction would violate the principles that a statute should be construed so as to give effect to all provisions, and words used therein should not be rendered mere surplusage. (*Code Civ. Proc.*, § 1858; *California Mfrs. Assn. v. Public Utilities Com.*, *supra*, 24 Cal.3d at p. 844.)

In addition to the rules of statutory construction, a valuable aid in ascertaining legislative intent may be the legislative history of a statute. (*California Mfrs. Assn. v. Public Utilities Com.*, *supra*, 24 Cal.3d at p. 844.) The amendment to section 594(a) was proposed as part of Assembly Bill No. 1179, 1993-1994 Regular Session (Assembly Bill No. 1179). According to a report prepared for hearing by the Assembly Committee on Public Safety on May 4, 1993, the purpose of the bill was “to elevate the sentences for vandalism for persons who have a prior conviction where a term of imprisonment was served. If an individual knows he or she can get away with vandalism, they are going to continue to do it. Graffiti and vandalism generate public outrage,” and “[t]he cost of graffiti removal is tremendous.” More than that, the blight caused by graffiti “affects all communities” and causes “[t]urf wars” and gang violence, which can lead to murder. “When it comes to vandalism with a prior conviction, we need to look beyond the dollar value the tag caused and wake-up and recognize its link to gang violence, drug trafficking and all the associated social ills that affect neglected communities.” The report defines vandalism in the language of section 594(a), and it mentions nothing about the question of permission.

The proposed amendment of section 594(a) was part of the amendment of Assembly Bill No. 1179 on May 17. The report prepared for the Assembly Committee on Ways and Means hearing on June 2, following amendment of the bill on May 17, refers to Assembly Bill No. 1179 as the “1993 California Graffiti Omnibus Bill” and notes the purpose of the bill is to “enhance the punishment for graffiti.” It mentions nothing about the proposed amendment to section 594(a) or the issue of permission. *1013

The Senate Committee on Judiciary report for its July 13 hearing notes: “This bill would expand the definition of vandalism by replacing 'defaces with paint or any other liquid' with 'sprays, scratches, writes on, or otherwise defaces.' [¶] This bill would also provide a

permissive inference that the person neither owned the property nor had the permission of the owner to deface, damage, or destroy any real property owned by a governmental entity.” However, the report does not further discuss the inference or the issue of permission. The same is true of the Senate Rules Committee report for its August 25 hearing, which followed the Senate's August 17 amendments to Assembly Bill No. 1179.

The Senate amended the bill again on September 7, then the bill was returned to the Assembly, which concurred in the amendments. The digest prepared for the Assembly vote again mentions the permissive inference but does not explain or discuss it. Neither does the Legislative Counsel's Digest prepared on Assembly Bill No. 1179.

As the foregoing shows, there is nothing in the legislative history of the amendment to section 594(a) to demonstrate a clear legislative understanding that lack of permission was an element of vandalism or an intent to change the law to make lack of permission an element of vandalism; the issue simply appears not to have been raised or discussed. This omission supports an inference, though not necessarily a strong one, the Legislature did not consider lack of permission to be an element of the offense or intend to change the law to make it an element. (*Committee of Seven Thousand v. Superior Court* (1988) 45 Cal.3d 491, 508 [247 Cal.Rptr. 362, 754 P.2d 70].)

To summarize, there is nothing in the language of section 594(a), either before or after amendment, which specifically makes lack of permission an element of vandalism. There is nothing in the legislative history of the amendment which clearly demonstrates a legislative understanding that lack of permission was an element of the offense, although such an understanding could be inferred from the reference to permission in the permissive inference provision. Neither does the legislative history show an intent to change the law and make it an element. However, construing the statute in a manner which does not make lack of permission an element would render the phrase “nor had the permission of the owner” surplusage.

On balance, we hold the better construction of section 594(a) is that it does not now and did not before amendment make lack of permission an element of

vandalism. While this construction does render some of the language in the amended statute surplusage, an undesirable result (*California Mfrs. Assn. v. Public Utilities Com.*, *supra*, 24 Cal.3d at p. 844), it is *1014 consistent with legislative intent as expressed in the language of the statute. (Code Civ. Proc., § 1859; *Landrum v. Superior Court*, *supra*, 30 Cal.3d at p. 12; *Moyer v. Workmen's Comp. Appeals Bd.*, *supra*, 10 Cal.3d at p. 230.)

Thus, the trial court did not err in finding appellant had committed vandalism and in sustaining the petition; lack of permission was not an element of the offense. The amendment of section 594(a) did not make it an element, so retroactive application of the amended statute would not benefit appellant. Therefore, we need not consider the issues of retroactivity and retrial.

The order is affirmed.

Ortega, J., and Vogel (Miriam A.), J., concurred.
*1015

Cal.App.2.Dist.
In re Rudy L.
29 Cal.App.4th 1007, 34 Cal.Rptr.2d 864

END OF DOCUMENT

C

72 Ops. Cal. Atty. Gen. 173, 1989 WL 408272 (Cal.A.G.)

Office of the Attorney General
State of California

Opinion No. 88-702

September 13, 1989

THE COMMISSION ON STATE MANDATES

THE COMMISSION ON STATE MANDATES has requested an opinion on the following question:

Does the Commission on State Mandates have the authority to reconsider a prior final decision relating to the existence or nonexistence of state mandated costs?

CONCLUSION

The Commission on State Mandates does have the authority to reconsider a prior final decision relating to the existence or nonexistence of state mandated costs, where the prior decision was contrary to law.

ANALYSIS

Section 6 of article XIII B of the California Constitution, an initiative constitutional amendment which became effective on July 1, 1980, provides:

“Whenever the Legislature or any state agency mandates a new program or higher level of service on any local government, the state shall provide a subvention of funds to reimburse such local government for the costs of such program or increased level of service, except that the Legislature may, but need not, provide such subvention of funds for the following mandates:

“(a) Legislative mandates requested by the local agency affected;

“(b) Legislation defining a new crime or changing an existing definition of a crime; or

“(c) Legislative mandates enacted prior to January 1, 1975, or executive orders or regulations initially implementing legislation enacted prior to January 1, 1975.”

In order to implement the provisions of section 6, supra, the Commission on State Mandates (“commission,” post) was established on January 1, 1985. (Gov.Code, 17525.) [FN1] Its basic purpose is to adjudicate claims filed by local agencies for costs incurred as a result of certain state mandated programs. (See 68 Ops.Cal.Atty.Gen. 245 (1985).) Specifically, section 17551, subdivision (a), provides:

“The commission, pursuant to the provisions of this chapter, shall hear and decide upon a claim by a local agency or school district that the local agency or school district is entitled to be reimbursed by the state for costs mandated by the state as required by Section 6 of Article XIII B of the California Constitution.”

The present inquiry is whether the commission is authorized to reconsider, pursuant to its own motion, its determination in a prior case respecting the entitlement of a claimant (local agency or school district) to reimbursement for state mandated costs. It is understood for purposes of this discussion that the prior decision was duly rendered and has become final. Our attention has been directed, for illustrative purposes, upon the interpretive clarification by the

California Supreme Court in County of Los Angeles v. State of California (1987) 43 Cal.3d 46, 56–57, providing a limited definition of the phrase “new program or higher level of service” within the context of section 6 of article XIII B of the California Constitution, supra. Specifically, it was decided that that phrase does not include any incidental increase in local costs arising upon the enactment of a law of general application. Consequently, there was no mandatory subvention for increased costs to local agencies resulting from the legislative authorization for higher workers' compensation benefits. As a result of this clarification, the commission may have reached different determinations with respect to certain prior claims which it now wishes to reopen for consideration.

*2 In the absence of any specific statutory authority, an administrative agency has, as a general rule, no power to grant a rehearing or otherwise to reconsider a previous final decision. In 37 Ops.Cal.Atty.Gen. 133 (1961), we considered whether the California Unemployment Insurance Appeals Board was authorized to set aside its decision and reopen a matter for the purpose of receiving written argument or reevaluating the evidence and issuing a different decision. We explained in part (*id.*, at 134–135):

“In 2 Ops.Cal.Atty.Gen. 442, 443, the specific question of the board's jurisdiction to review, rehear or reconsider formal decisions was discussed as follows:

“±In cases such as this one, the jurisdiction of boards and agencies such as the California Employment Commission and its successor the California Unemployment Insurance Appeals Board, is special and limited. (Heap v. City of Los Angeles, 6 Cal. (2d) 405; Peterson v. Civil Service Board, 67 Cal.App. 70; Krohn v. Board of Water and Power Com., 95 Cal.App. 289.) It would seem that if such an agency did not have the express power to grant a rehearing, it could not grant such a rehearing.

“±The reason for this rule of law is well expressed in the case of Heap v. City of Los Angeles, supra, where the Court said:

“ ‘ ... But the rule stated above, that a civil service commission has no such power in the absence of express authorization, is sound and practical. If the power were admitted, what procedure would govern its exercise? Within what time would it have to be exercised; how many times could it be exercised? Could a subsequent commission reopen and reconsider an order of a prior commission? And if the commission could reconsider an order sustaining a discharge, could it reconsider an order having the opposite effect, thus retroactively holding a person unfit for his position? These and many other possible questions which might be raised demonstrate how unsafe and impracticable would be the view that a commission might upset its final orders at its pleasure, without limitations of time, or methods of procedure... ’ ”

“ ‘The rule and reason therefor is well supported by California authority. (Pacheco v. Clark, 44 Cal.App. (2d) 147; Olive Proration etc. Com. v. Agricultural etc. Com., 17 Cal. (2d) 204; Proud v. McGregor, 9 Cal. (2d) 178.) This office has adhered to the rule just set out in Opinions (NS 2192, NS 2192a and NS 2192b) addressed to the State Board of Equalization.’ ”

“It was concluded therein that the Unemployment Insurance Appeals Board has no jurisdiction to review, rehear or reconsider its formal decisions for the reasons stated above.

“Again in 16 Ops.Cal.Atty.Gen. 214 at 215, this office stated:

“ ‘It appears to be the general rule that if the jurisdiction of an administrative board is purely statutory, it must look to its statute to ascertain whether its determinations may be reopened. (People v. Wemple (1895) 144 N.Y. 478, 39 N.E. 397; State v. Brown (1923) 126 Wash. 175, 218 P. 9; Note (1941) 29 Geo. L. J. 878; Comment (1941) 29 Cal. L. Rev. 741). That this is the California rule is illustrated by the decision in Olive Proration Committee v. Agricultural Prorate Commission, (1941) 17 Cal.2d 204, 109 P.2d 918, wherein the court said, at page 209:

*3 “ ‘... since all administrative actions must be grounded in statutory authority, in the absence of a provision allowing a commission to change its determination, courts have usually denied the right so to do.’ ” (See also Cook v. Civil Service Commission (1911) 160 Cal. 589, 117 P. 662; Heap v. Los Angeles (1936) 6 Cal.2d 405, 57 P.2d 1323; 1 Ops.Cal.Atty.Gen. 412, 417; 2 Ops.Cal.Atty.Gen. 442; 3 Ops.Cal.Atty.Gen. 143, 144; 4 Ops.Cal.Atty.Gen. 34, 36; 9 Ops.Cal.Atty.Gen. 294, 295.)” ‘ ”

In 59 Ops.Cal.Atty.Gen. 123 (1976) we pointed to certain “narrow exceptions” to the general rule. (*Id.* at 126–127.) For example, the rule would not apply where the Legislature intended that the agency should exercise a continuing

jurisdiction with power to reconsider its orders. As stated by the court in *Olive Proration etc. Com. v. Agric. etc. Com.* (1941) 17 Cal.2d 204, 209:

“Where orders which relate to what may be rather broadly defined as individual rights are concerned, the question whether the administrative agency may reverse a particular determination depends upon the kind of power exercised in making the order and the terms of the statute under which the power was exercised. As to the first factor, almost without exception, courts have held that the determination of an administrative agency as to the existence of a fact or status which is based upon a present or past group of facts, may not thereafter be altered or modified. (*Muncy v. Hughes*, 265 Ky. 588 [97 S. W. (2d) 546]; *Little v. Board of Adjustment*, 195 N. C. 793 [143 S. E. 827]; *Lilienthal v. Wyandotte*, 286 Mich. 604 [282 N.W. 837].) As concisely stated by the New York Court of Appeals, ‘officers of special and limited jurisdiction cannot sit in review of their own orders or vacate or annul them’. (*People ex rel. Chase v. Wemple*, 144 N. Y. 478 [39 N. E. 397].) But if it is clear that the legislature intended that the agency should exercise a continuing jurisdiction with power to modify or alter its orders to conform to changing conditions, the doctrine of *res judicata* is not applicable. The determination depends upon the provisions of the particular statute.

“... And since all administrative action must be grounded in statutory authority, in the absence of a provision allowing a commission to change its determination, courts have usually denied the right so to do.” (Emphasis added.)

(*Accord, Hollywood Circle, Inc. v. Dept. of Alc. Bev. Cont.* (1961) 55 Cal.2d 728, 732.) We find no such provision in the statute in question. (See 17551 (a) *supra*.)

Further, the rule would not apply where the agency's decision exceeded its authority or was made without sufficient evidence. In *Aylward v. State Bd. etc. Examiners* (1948) 31 Cal.2d 833, the Board of Chiropractic Examiners adopted, without notice, and based upon the board's own records, a resolution canceling forty licenses, previously issued by the board, to practice chiropractic on the ground that such licenses had been issued contrary to numerous prerequisites of the Chiropractic Act. This action purported to reverse the action of the board during the previous year, in which it was concluded, upon a noticed and contested hearing, that “none of the matters presented were grounds under the Chiropractic Act for revocation of any licenses.” The Supreme Court held that the board improperly canceled the licenses in the absence of a statutorily required noticed hearing (*id.* at 838), but that the board should not be precluded from taking adverse action based on any proper legal ground (*id.* at 842). The court explained as follows (*id.* at 839):

*4 “The agency however, may be bound by its prior action where it has made a determination of a question of fact within its powers, and it lacks authority to rehear or reopen the question. (*Olive Proration etc. Com. v. Agricultural etc. Com.*, 17 Cal.2d 204, 209; *Heap v. City of Los Angeles*, 6 Cal.2d 405; *Proud v. McGregor*, 9 Cal.2d 178, 179; *Pacheco v. Clark*, 44 Cal.App.2d 147, 153; *Hoertkorn v. Sullivan*, 67 Cal.App.2d 151, 154; *Matson Terminals, Inc. v. California Emp. Com.*, 24 Cal.2d 695, 702.)

“Implicit in the cases denying a board's power to review or reexamine a question, however, is the qualification that the board must have acted within its jurisdiction and within the powers conferred on it. Where a board's order is not based upon a determination of fact, but upon an erroneous conclusion of law, and is without the board's authority, the order is clearly void and hence subject to collateral attack, and there is no good reason for holding the order binding on the board. Not only will a court refuse to grant mandate to enforce a void order of such a board (*Proud v. McGregor*, 9 Cal.2d 178; *Pacheco v. Clark*, 44 Cal.App.2d 147), but mandate will lie to compel the board to nullify or rescind its void acts. (*Board of Trustees v. State Bd. of Equalization*, 1 Cal.2d 784. While a board may have exhausted its power to act when it has proceeded within its powers, it cannot be said to have exhausted its power by doing an act which it had no power to do or by making a determination without sufficient evidence. In such a case, the power to act legally has not been exercised, the doing of the void act is a nullity, and the board still has unexercised power to proceed within its jurisdiction.” (Emphasis added.)

In *Ferdig v. State Personnel Board* (1969) 71 Cal.2d 96, the board had approved the appointment of an applicant to a state civil service position. More than seven months later, the board, after a hearing, adopted its order revoking the appointment due to the erroneous grant of veterans' preference points. (*Id.* at 100.) Responding to the contention that the initial order approving the appointment having become final, the board was, in the absence of statutory authority,

without jurisdiction to reconsider it, the court observed (*id.* at 105–106):

“What we examine here is the jurisdiction of the Board to take corrective action with respect to an appointment which it lacked authority to make. It defies logic to say that the mere enumeration in the Act of the methods of separating an employee from state civil service in a situation where an appointment has been validly made, compels the conclusion that no jurisdiction exists to rectify the action of the Board in a situation where an appointment has been made without authority.

“We conclude, therefore, that when the matter was brought to its attention, the Board had jurisdiction to inquire into and review the certification as to veterans' preference credits made by the Department of Veterans Affairs and having determined that appellant was not entitled to such credits, to take the corrective action which it did by revoking appellant's appointment. While this jurisdiction does not appear to have been conferred upon the Board in so many words by the express or precise language of constitutional or statutory provision, there can be no question in that it is implicit in the constitutional and statutory scheme which empowers the Board to administer and enforce the civil service laws.”

*5 Determinations by the commission as to entitlement of local agencies to reimbursement for state mandated costs are questions of law. (*Carmel Valley Fire Protection Dist. v. State of California*, *supra*, 190 Cal.App.3d at 536.) An administrative agency is not authorized to act contrary to law. (*Ferdig v. State Personnel Board*, *supra*, 71 Cal.2d at 103–104.) Consequently, where the decision in a prior case was based upon an erroneous legal premise, and is contrary to law (e.g., licenses issued or veterans preference points granted contrary to law), the administrative agency, having exceeded its authority, may reconsider its decision notwithstanding the absence of express statutory sanction. In the case presented for illustrative purposes, the commission's prior determination, based upon an erroneous interpretation of law, to provide a subvention for an incidental increase in local costs arising upon an increase in workers' compensation benefits, was contrary to law. Under the principles set forth above, the commission would be authorized to reconsider its prior decision.

The question remains, however, whether the Legislature in this instance has authorized a different result, precluding the commission from reconsidering a prior final decision. [FN2] The commission is authorized to adopt procedures for hearing claims and for the taking of evidence. (17553.) [FN3] Pursuant to its authority to adopt and amend rules and regulations (17527, subd. (g)), the commission has promulgated rules for the conduct of hearings. (Tit. 2, C.C.R., 1187–1188.3, hereafter referred to as “rules.”) Upon receipt of a claim, the commission is required to conduct a hearing within a reasonable time. (17555; rule 1187.1, subd. (a).) The hearing shall be conducted in accordance with specified rules of evidence and procedure. (Rules 1187.5, 1187.6.) Prior to the adoption of its written decision the commission may, on its own motion or upon a showing of good cause, order a further hearing. (Rule 1187.9, subd. (a).) Within a reasonable time following the hearing, a proposed decision of the commission panel, commission staff, or hearing officer, as the case may be, shall be prepared and served upon the parties. (Rule 1188.1.) The decision of the commission itself must be written, based on the record, and contain a statement of reasons for the decisions, findings and conclusion. (Rule 1188.2, subd. (a).) After the decision has been served, it shall not be changed except to correct clerical errors. (Rule 1188.2, subd. (b).) Either party may commence a proceeding for judicial review of a decision of the commission. (17559.) The period of limitations applicable to such review is three years. (*Carmel Valley Fire Protection Dist. v. State of California*, *supra*, 190 Cal.App.3d at 534.)

If the commission determines that costs are mandated by the state, it must determine the amount to be subvented to local agencies and adopt “parameters and guidelines” for reimbursement of claims. (17557; rule 1183.1.) Thereafter, the commission shall adopt an estimate of statewide costs resulting from the mandate. (Rule 1183.3, subd. (a).) At least twice each calendar year, the commission is required to identify and report to the Legislature the statewide costs estimated for each mandate and the reasons for recommending reimbursement. (17600; rule 1183.3, subd. (b).) The amounts awarded are included in the local government claims bill and thereafter, in the case of continuing costs, in the budget bill for subsequent fiscal years. (17561, subd. (b)(2).)

*6 The Supreme Court has applied a uniform set of rules when reviewing the validity of administrative regulations.

“Where a statute empowers an administrative agency to adopt regulations, such regulations must be consistent, not in conflict with the statute, and reasonably necessary to effectuate its purpose.” (Ontario Community Foundation, Inc. v. State Bd. of Equalization (1984) 35 Cal.3d 811, 816.) “[T]here is no agency discretion to promulgate a regulation which is inconsistent with the governing statute.” (Woods v. Superior Court (1981) 28 Cal.3d 668, 679.) “Administrative regulations that violate acts of the Legislature are void and no protestations that they are merely an exercise of administrative discretion can sanctify them.” (Morris v. Williams (1967) 67 Cal.2d 733, 737.) “Administrative regulations that alter or amend that statute or enlarge or impair its scope are void and courts not only may, but it is their obligation to strike down such regulations.” (Ontario Community Foundation, Inc. v. State Bd. of Equalization, supra, 35 Cal.3d 811, 816–817; emphasis added.) “It is fundamental that an administrative agency may not usurp the legislative function, no matter how altruistic its motives are.” (Agricultural Labor Relations Bd. v. Superior Court (1976) 16 Cal.3d 392, 419.)

There is no indication in the statutory scheme that the jurisdiction of the commission is limited to rectify its action where a determination of entitlement had been adopted without authority. As observed in Ferdig v. State Personnel Board, supra, 106, “[w]hile this jurisdiction does not appear to have been conferred upon the [commission] in so many words by the express or precise language of constitutional or statutory provision, there can be no question that it is implicit in the constitutional and statutory scheme which empowers that [commission to provide an effective means of resolving disputes over the existence of state-mandated local programs’ (sec. 17500).]”

To the extent that rule 1188.2, subdivision (b), may be interpreted to foreclose the commission from rectifying a decision made or action taken contrary to law, it impairs the scope of the statute, and to that extent is void. (Cf. Ontario Community Foundation, Inc. v. State Bd. of Equal., supra, 35 Cal.3d at 816–817; 64 Ops. Cal. Atty. Gen. 425, 430 (1981).) In our view, an administrative agency has no more power to promulgate a rule preserving or perpetuating its decisions made or actions taken without authority, than it has to undertake such decisions or actions in the first instance.

It is concluded that the commission is authorized to reconsider a prior final decision relating to entitlement for reimbursement for state mandated costs, where the prior decision was contrary to law.

JOHN K. VAN DE KAMP
Attorney General

Anthony S. DaVigo
Deputy

[FN1]. Hereinafter, all unidentified section references are to the Government Code.

[FN2]. To be clear, this opinion concerns the reconsideration of a prior decision, i.e., which has become final, for the purpose of determining whether the decision in that case should be modified or reversed. We do not question the power of an administrative agency to reconsider a prior decision for the purpose of determining whether that decision should be overruled in a subsequent case. It is long settled that due process permits substantial deviation by administrative agencies from the principle of stare decisis. (Weiss v. State Bd. of Equal. (1953) 40 Cal.2d 772, 776.) An agency may disregard its earlier decision, provided that its action is neither arbitrary nor unreasonable (Id., at 777.)

[FN3]. The commission is not subject to the provisions of the California Administrative Procedure Act pertaining to administrative adjudication. (§§ 11500, 11501.)

72 Ops. Cal. Atty. Gen. 173, 1989 WL 408272 (Cal.A.G.)
END OF DOCUMENT

C

Effective:[See Text Amendments]

United States Code Annotated Currentness

Title 42. The Public Health and Welfare

Chapter 20. Elective FranchiseSubchapter I-A. Enforcement of Voting Rights (Refs & Annos)**→ § 1973. Denial or abridgement of right to vote on account of race or color through voting qualifications or prerequisites; establishment of violation**

(a) No voting qualification or prerequisite to voting or standard, practice, or procedure shall be imposed or applied by any State or political subdivision in a manner which results in a denial or abridgement of the right of any citizen of the United States to vote on account of race or color, or in contravention of the guarantees set forth in section 1973b(f)(2) of this title, as provided in subsection (b) of this section.

(b) A violation of subsection (a) of this section is established if, based on the totality of circumstances, it is shown that the political processes leading to nomination or election in the State or political subdivision are not equally open to participation by members of a class of citizens protected by subsection (a) of this section in that its members have less opportunity than other members of the electorate to participate in the political process and to elect representatives of their choice. The extent to which members of a protected class have been elected to office in the State or political subdivision is one circumstance which may be considered: *Provided*, That nothing in this section establishes a right to have members of a protected class elected in numbers equal to their proportion in the population.

CREDIT(S)

(Pub.L. 89-110, Title I, § 2, Aug. 6, 1965, 79 Stat. 437, redesignated Pub.L. 91-285, § 2, June 22, 1970, 84 Stat. 314, and amended Pub.L. 94-73, Title II, § 206, Aug. 6, 1975, 89 Stat. 402; Pub.L. 97-205, § 3, June 29, 1982, 96 Stat. 134.)

Current through P.L. 111-25 approved 6-2-09

Westlaw. (C) 2009 Thomson Reuters. No Claim to Orig. U.S. Govt. Works.

END OF DOCUMENT



Effective: July 1, 2008

United States Code Annotated Currentness

Title 42. The Public Health and Welfare

▣ Chapter 20. Elective Franchise

▣ Subchapter I-A. Enforcement of Voting Rights (Refs & Annos)

→ § 1973b. Suspension of the use of tests or devices in determining eligibility to vote

(a) Action by State or political subdivision for declaratory judgment of no denial or abridgement; three-judge district court; appeal to Supreme Court; retention of jurisdiction by three-judge court

(1) To assure that the right of citizens of the United States to vote is not denied or abridged on account of race or color, no citizen shall be denied the right to vote in any Federal, State, or local election because of his failure to comply with any test or device in any State with respect to which the determinations have been made under the first two sentences of subsection (b) of this section or in any political subdivision of such State (as such subdivision existed on the date such determinations were made with respect to such State), though such determinations were not made with respect to such subdivision as a separate unit, or in any political subdivision with respect to which such determinations have been made as a separate unit, unless the United States District Court for the District of Columbia issues a declaratory judgment under this section. No citizen shall be denied the right to vote in any Federal, State, or local election because of his failure to comply with any test or device in any State with respect to which the determinations have been made under the third sentence of subsection (b) of this section or in any political subdivision of such State (as such subdivision existed on the date such determinations were made with respect to such State), though such determinations were not made with respect to such subdivision as a separate unit, or in any political subdivision with respect to which such determinations have been made as a separate unit, unless the United States District Court for the District of Columbia issues a declaratory judgment under this section. A declaratory judgment under this section shall issue only if such court determines that during the ten years preceding the filing of the action, and during the pendency of such action--

(A) no such test or device has been used within such State or political subdivision for the purpose or with the effect of denying or abridging the right to vote on account of race or color or (in the case of a State or subdivision seeking a declaratory judgment under the second sentence of this subsection) in contravention of the guarantees of subsection (f)(2) of this section;

(B) no final judgment of any court of the United States, other than the denial of declaratory judgment under this section, has determined that denials or abridgements of the right to vote on account of race or color have occurred anywhere in the territory of such State or political subdivision or (in the case of a State or subdivision seeking a declaratory judgment under the second sentence of this subsection) that denials or abridgements of the right to vote in contravention of the guarantees of subsection (f)(2) of this section have occurred anywhere in the territory of such State or subdivision and no consent decree, settlement, or agreement has been entered into resulting in any abandonment of a voting practice challenged on such grounds; and no declaratory judgment under this section shall be entered during the pendency of an action commenced before the filing of an action under this section and alleging such denials or abridgements of the right to vote;

(C) no Federal examiners or observers under subchapters I-A to I-C of this chapter have been assigned to such State or political subdivision;

- (D) such State or political subdivision and all governmental units within its territory have complied with section 1973c of this title, including compliance with the requirement that no change covered by section 1973c of this title has been enforced without preclearance under section 1973c of this title, and have repealed all changes covered by section 1973c of this title to which the Attorney General has successfully objected or as to which the United States District Court for the District of Columbia has denied a declaratory judgment;
- (E) the Attorney General has not interposed any objection (that has not been overturned by a final judgment of a court) and no declaratory judgment has been denied under section 1973c of this title, with respect to any submission by or on behalf of the plaintiff or any governmental unit within its territory under section 1973c of this title, and no such submissions or declaratory judgment actions are pending; and
- (F) such State or political subdivision and all governmental units within its territory--
- (i) have eliminated voting procedures and methods of election which inhibit or dilute equal access to the electoral process;
 - (ii) have engaged in constructive efforts to eliminate intimidation and harassment of persons exercising rights protected under subchapters I-A to I-C of this chapter; and
 - (iii) have engaged in other constructive efforts, such as expanded opportunity for convenient registration and voting for every person of voting age and the appointment of minority persons as election officials throughout the jurisdiction and at all stages of the election and registration process.
- (2) To assist the court in determining whether to issue a declaratory judgment under this subsection, the plaintiff shall present evidence of minority participation, including evidence of the levels of minority group registration and voting, changes in such levels over time, and disparities between minority-group and non-minority-group participation.
- (3) No declaratory judgment shall issue under this subsection with respect to such State or political subdivision if such plaintiff and governmental units within its territory have, during the period beginning ten years before the date the judgment is issued, engaged in violations of any provision of the Constitution or laws of the United States or any State or political subdivision with respect to discrimination in voting on account of race or color or (in the case of a State or subdivision seeking a declaratory judgment under the second sentence of this subsection) in contravention of the guarantees of subsection (f)(2) of this section unless the plaintiff establishes that any such violations were trivial, were promptly corrected, and were not repeated.
- (4) The State or political subdivision bringing such action shall publicize the intended commencement and any proposed settlement of such action in the media serving such State or political subdivision and in appropriate United States post offices. Any aggrieved party may as of right intervene at any stage in such action.
- (5) An action pursuant to this subsection shall be heard and determined by a court of three judges in accordance with the provisions of section 2284 of Title 28 and any appeal shall lie to the Supreme Court. The court shall retain jurisdiction of any action pursuant to this subsection for ten years after judgment and shall reopen the action upon motion of the Attorney General or any aggrieved person alleging that conduct has occurred which, had that conduct occurred during the ten-year periods referred to in this subsection, would have precluded the issuance of a declaratory judgment under this subsection. The court, upon such reopening, shall vacate the declaratory judgment issued under this section if, after the issuance of such declaratory judgment, a final judgment against the State or subdivision with respect to which such declaratory judgment was issued, or against any governmental unit within that State or subdivision, determines that denials or abridgements of the right to vote on account of race or color have occurred any-

where in the territory of such State or political subdivision or (in the case of a State or subdivision which sought a declaratory judgment under the second sentence of this subsection) that denials or abridgements of the right to vote in contravention of the guarantees of subsection (f)(2) of this section have occurred anywhere in the territory of such State or subdivision, or if, after the issuance of such declaratory judgment, a consent decree, settlement, or agreement has been entered into resulting in any abandonment of a voting practice challenged on such grounds.

(6) If, after two years from the date of the filing of a declaratory judgment under this subsection, no date has been set for a hearing in such action, and that delay has not been the result of an avoidable delay on the part of counsel for any party, the chief judge of the United States District Court for the District of Columbia may request the Judicial Council for the Circuit of the District of Columbia to provide the necessary judicial resources to expedite any action filed under this section. If such resources are unavailable within the circuit, the chief judge shall file a certificate of necessity in accordance with section 292(d) of Title 28.

(7) The Congress shall reconsider the provisions of this section at the end of the fifteen-year period following the effective date of the amendments made by the Fannie Lou Hamer, Rosa Parks, Coretta Scott King, César E. Chávez, Barbara C. Jordan, William C. Velásquez, and Dr. Hector P. Garcia Voting Rights Act Reauthorization and Amendments Act of 2006.

(8) The provisions of this section shall expire at the end of the twenty-five-year period following the effective date of the amendments made by the Fannie Lou Hamer, Rosa Parks, Coretta Scott King, César E. Chávez, Barbara C. Jordan, William C. Velásquez, and Dr. Hector P. Garcia Voting Rights Act Reauthorization and Amendments Act of 2006.

(9) Nothing in this section shall prohibit the Attorney General from consenting to an entry of judgment if based upon a showing of objective and compelling evidence by the plaintiff, and upon investigation, he is satisfied that the State or political subdivision has complied with the requirements of subsection (a)(1) of this section. Any aggrieved party may as of right intervene at any stage in such action.

(b) Required factual determinations necessary to allow suspension of compliance with tests and devices; publication in Federal Register

The provisions of subsection (a) of this section shall apply in any State or in any political subdivision of a State which (1) the Attorney General determines maintained on November 1, 1964, any test or device, and with respect to which (2) the Director of the Census determines that less than 50 per centum of the persons of voting age residing therein were registered on November 1, 1964, or that less than 50 per centum of such persons voted in the presidential election of November 1964. On and after August 6, 1970, in addition to any State or political subdivision of a State determined to be subject to subsection (a) of this section pursuant to the previous sentence, the provisions of subsection (a) of this section shall apply in any State or any political subdivision of a State which (i) the Attorney General determines maintained on November 1, 1968, any test or device, and with respect to which (ii) the Director of the Census determines that less than 50 per centum of the persons of voting age residing therein were registered on November 1, 1968, or that less than 50 per centum of such persons voted in the presidential election of November 1968. On and after August 6, 1975, in addition to any State or political subdivision of a State determined to be subject to subsection (a) of this section pursuant to the previous two sentences, the provisions of subsection (a) of this section shall apply in any State or any political subdivision of a State which (i) the Attorney General determines maintained on November 1, 1972, any test or device, and with respect to which (ii) the Director of the Census determines that less than 50 per centum of the citizens of voting age were registered on November 1, 1972, or that less than 50 per centum of such persons voted in the Presidential election of November 1972.

A determination or certification of the Attorney General or of the Director of the Census under this section or under section 1973f or 1973k of this title shall not be reviewable in any court and shall be effective upon publication in the

Federal Register.

(c) "Test or device" defined

The phrase "test or device" shall mean any requirement that a person as a prerequisite for voting or registration for voting (1) demonstrate the ability to read, write, understand, or interpret any matter, (2) demonstrate any educational achievement or his knowledge of any particular subject, (3) possess good moral character, or (4) prove his qualifications by the voucher of registered voters or members of any other class.

(d) Required frequency, continuation and probable recurrence of incidents of denial or abridgement to constitute forbidden use of tests or devices

For purposes of this section no State or political subdivision shall be determined to have engaged in the use of tests or devices for the purpose or with the effect of denying or abridging the right to vote on account of race or color, or in contravention of the guarantees set forth in subsection (f)(2) of this section if (1) incidents of such use have been few in number and have been promptly and effectively corrected by State or local action, (2) the continuing effect of such incidents has been eliminated, and (3) there is no reasonable probability of their recurrence in the future.

(e) Completion of requisite grade level of education in American-flag schools in which the predominant classroom language was other than English

(1) Congress hereby declares that to secure the rights under the fourteenth amendment of persons educated in American-flag schools in which the predominant classroom language was other than English, it is necessary to prohibit the States from conditioning the right to vote of such persons on ability to read, write, understand, or interpret any matter in the English language.

(2) No person who demonstrates that he has successfully completed the sixth primary grade in a public school in, or a private school accredited by, any State or territory, the District of Columbia, or the Commonwealth of Puerto Rico in which the predominant classroom language was other than English, shall be denied the right to vote in any Federal, State, or local election because of his inability to read, write, understand, or interpret any matter in the English language, except that in States in which State law provides that a different level of education is presumptive of literacy, he shall demonstrate that he has successfully completed an equivalent level of education in a public school in, or a private school accredited by, any State or territory, the District of Columbia, or the Commonwealth of Puerto Rico in which the predominant classroom language was other than English.

(f) Congressional findings of voting discrimination against language minorities; prohibition of English-only elections; other remedial measures

(1) The Congress finds that voting discrimination against citizens of language minorities is pervasive and national in scope. Such minority citizens are from environments in which the dominant language is other than English. In addition they have been denied equal educational opportunities by State and local governments, resulting in severe disabilities and continuing illiteracy in the English language. The Congress further finds that, where State and local officials conduct elections only in English, language minority citizens are excluded from participating in the electoral process. In many areas of the country, this exclusion is aggravated by acts of physical, economic, and political intimidation. The Congress declares that, in order to enforce the guarantees of the fourteenth and fifteenth amendments to the United States Constitution, it is necessary to eliminate such discrimination by prohibiting English-only elections, and by prescribing other remedial devices.

(2) No voting qualification or prerequisite to voting, or standard, practice, or procedure shall be imposed or applied by any State or political subdivision to deny or abridge the right of any citizen of the United States to vote because

he is a member of a language minority group.

(3) In addition to the meaning given the term under subsection (c) of this section, the term “test or device” shall also mean any practice or requirement by which any State or political subdivision provided any registration or voting notices, forms, instructions, assistance, or other materials or information relating to the electoral process, including ballots, only in the English language, where the Director of the Census determines that more than five per centum of the citizens of voting age residing in such State or political subdivision are members of a single language minority. With respect to subsection (b) of this section, the term “test or device”, as defined in this subsection, shall be employed only in making the determinations under the third sentence of that subsection.

(4) Whenever any State or political subdivision subject to the prohibitions of the second sentence of subsection (a) of this section provides any registration or voting notices, forms, instructions, assistance, or other materials or information relating to the electoral process, including ballots, it shall provide them in the language of the applicable language minority group as well as in the English language: *Provided*, That where the language of the applicable minority group is oral or unwritten or in the case of Alaskan Natives and American Indians, if the predominate language is historically unwritten, the State or political subdivision is only required to furnish oral instructions, assistance, or other information relating to registration and voting.

CREDIT(S)

(Pub.L. 89-110, Title I, § 4, Aug. 6, 1965, 79 Stat. 438, redesignated and amended Pub.L. 91-285, §§ 2-4, June 22, 1970, 84 Stat. 314, 315; Pub.L. 94-73, Title I, § 101, Title II, §§ 201-203, 206, Aug. 6, 1975, 89 Stat. 400-402; Pub.L. 97-205, § 2(a)-(c), June 29, 1982, 96 Stat. 131-133; Pub.L. 109-246, §§ 3(d)(2), (e)(1), 4, July 27, 2006, 120 Stat. 580; Pub.L. 110-258, § 2, July 1, 2008, 122 Stat. 2428.)

Current through P.L. 111-25 approved 6-2-09

Westlaw. (C) 2009 Thomson Reuters. No Claim to Orig. U.S. Govt. Works.

END OF DOCUMENT

▽

Effective: July 27, 2006

United States Code Annotated Currentness

Title 42. The Public Health and Welfare

▣ Chapter 20. Elective Franchise

▣ Subchapter I-A. Enforcement of Voting Rights (Refs & Annos)

→ § 1973c. Alteration of voting qualifications and procedures; action by State or political subdivision for declaratory judgment of no denial or abridgement of voting rights; three-judge district court; appeal to Supreme Court

(a) Whenever a State or political subdivision with respect to which the prohibitions set forth in section 1973b(a) of this title based upon determinations made under the first sentence of section 1973b(b) of this title are in effect shall enact or seek to administer any voting qualification or prerequisite to voting, or standard, practice, or procedure with respect to voting different from that in force or effect on November 1, 1964, or whenever a State or political subdivision with respect to which the prohibitions set forth in section 1973b(a) of this title based upon determinations made under the second sentence of section 1973b(b) of this title are in effect shall enact or seek to administer any voting qualification or prerequisite to voting, or standard, practice, or procedure with respect to voting different from that in force or effect on November 1, 1968, or whenever a State or political subdivision with respect to which the prohibitions set forth in section 1973b(a) of this title based upon determinations made under the third sentence of section 1973b(b) of this title are in effect shall enact or seek to administer any voting qualification or prerequisite to voting, or standard, practice, or procedure with respect to voting different from that in force or effect on November 1, 1972, such State or subdivision may institute an action in the United States District Court for the District of Columbia for a declaratory judgment that such qualification, prerequisite, standard, practice, or procedure neither has the purpose nor will have the effect of denying or abridging the right to vote on account of race or color, or in contravention of the guarantees set forth in section 1973b(f)(2) of this title, and unless and until the court enters such judgment no person shall be denied the right to vote for failure to comply with such qualification, prerequisite, standard, practice, or procedure: *Provided*, That such qualification, prerequisite, standard, practice, or procedure may be enforced without such proceeding if the qualification, prerequisite, standard, practice, or procedure has been submitted by the chief legal officer or other appropriate official of such State or subdivision to the Attorney General and the Attorney General has not interposed an objection within sixty days after such submission, or upon good cause shown, to facilitate an expedited approval within sixty days after such submission, the Attorney General has affirmatively indicated that such objection will not be made. Neither an affirmative indication by the Attorney General that no objection will be made, nor the Attorney General's failure to object, nor a declaratory judgment entered under this section shall bar a subsequent action to enjoin enforcement of such qualification, prerequisite, standard, practice, or procedure. In the event the Attorney General affirmatively indicates that no objection will be made within the sixty-day period following receipt of a submission, the Attorney General may reserve the right to reexamine the submission if additional information comes to his attention during the remainder of the sixty-day period which would otherwise require objection in accordance with this section. Any action under this section shall be heard and determined by a court of three judges in accordance with the provisions of section 2284 of Title 28 and any appeal shall lie to the Supreme Court.

(b) Any voting qualification or prerequisite to voting, or standard, practice, or procedure with respect to voting that has the purpose of or will have the effect of diminishing the ability of any citizens of the United States on account of race or color, or in contravention of the guarantees set forth in section 1973b(f)(2) of this title, to elect their preferred candidates of choice denies or abridges the right to vote within the meaning of subsection (a) of this section.

(c) The term “purpose” in subsections (a) and (b) of this section shall include any discriminatory purpose.

(d) The purpose of subsection (b) of this section is to protect the ability of such citizens to elect their preferred candidates of choice.

CREDIT(S)

(Pub.L. 89-110, Title I, § 5, Aug. 6, 1965, 79 Stat. 439, redesignated and amended Pub.L. 91-285, §§ 2, 5, June 22, 1970, 84 Stat. 314, 315; Pub.L. 94-73, Title II, §§ 204, 206, Title IV, § 405, Aug. 6, 1975, 89 Stat. 402, 404; Pub.L. 109-246, § 5, July 27, 2006, 120 Stat. 580.)

Current through P.L. 111-25 approved 6-2-09

Westlaw. (C) 2009 Thomson Reuters. No Claim to Orig. U.S. Govt. Works.

END OF DOCUMENT

Westlaw

Page 1

Effective: [See Text Amendments]

West's Annotated California Codes Currentness

Constitution of the State of California 1879 (Refs & Annos)

→ Article XXI. Reapportionment of Senate, Assembly, Congressional, and Board of Equalization Districts (Refs & Annos)

§ 1. Decennial adjustment of boundary lines; standards

Section 1. In the year following the year in which the national census is taken under the direction of Congress at the beginning of each decade, the Legislature shall adjust the boundary lines of the Senatorial, Assembly, Congressional, and Board of Equalization districts in conformance with the following standards:

- (a) Each member of the Senate, Assembly, Congress, and the Board of Equalization shall be elected from a single-member district.
- (b) The population of all districts of a particular type shall be reasonably equal.
- (c) Every district shall be contiguous.
- (d) Districts of each type shall be numbered consecutively commencing at the northern boundary of the state and ending at the southern boundary.
- (e) The geographical integrity of any city, county, or city and county, or of any geographical region shall be respected to the extent possible without violating the requirements of any other subdivision of this section.

Effective: [See Text Amendments]**§ 2. Repealed Nov. 7, 1972****Effective: November 09, 2005****§ 3. Rejected**

Current through Ch. 1 of 2007 Reg.Sess. urgency legislation
END OF DOCUMENT

© 2007 Thomson/West. No Claim to Orig. U.S. Govt. Works.

Westlaw.

CA CONST Art. XXI, Refs & Annos

Page 1

West's Ann.Cal.Const. Art. XXI, Refs & Annos

West's Annotated California Codes Currentness
Constitution of the State of California 1879

▣ Article XXI. Reapportionment of Senate, Assembly, Congressional, and Board of Equalization Districts

GENERAL NOTES

1996 Main Volume

<Article 21 was adopted June 3, 1980.>

<Repeal of Article 21, by Initiative Measure, was rejected by the people at the general election held Nov. 2, 1982.>

<Repeal of Article 21, by Initiative Measure (Proposition 39), was rejected by the voters at the General Election held Nov. 6, 1984.>

<Amendment of Article 21 by Initiative Measure (Prop. 118), § 6, was rejected by the voters at the June 5, 1990, election.>

<Repeal of Article 21 by Initiative Measure (Prop. 119) was rejected by the voters at the June 5, 1990, election.>

<Former Article 21, Boundary, adopted May 7, 1879, consisting of § 1, was repealed Nov. 7, 1972. See Const. Article 3, § 2.>

West's Ann. Cal. Const. Art. XXI, Refs & Annos, CA CONST Art. XXI, Refs & Annos

Current through Ch. 1 of 2007 Reg.Sess. urgency legislation

© 2007 Thomson/West

END OF DOCUMENT

© 2007 Thomson/West. No Claim to Orig. U.S. Govt. Works.

Westlaw

Page 1

West's Ann.Cal.Elec.Code § 12220

C

Effective: [See Text Amendments]

West's Annotated California Codes Currentness
 Elections Code (Refs & Annos)
 Division 12. Preelection Procedures (Refs & Annos)
 Chapter 3. Precincts (Refs & Annos)
 Article 2. Precinct Formation (Refs & Annos)

→ § 12220. Division of jurisdiction into precincts; map

The elections official shall divide the jurisdiction into precincts and prepare detail maps or exterior descriptions thereof, or both, and as many copies as the elections official may determine. The county surveyor, if requested by an elections official, shall provide assistance to the elections official in the preparation of these maps or exterior descriptions.

CREDIT(S)

(Added by Stats.1996, c. 725 (A.B.1703), § 6.)

HISTORICAL AND STATUTORY NOTES

2003 Main Volume

Former § 12220, enacted by Stats.1994, c. 920 (S.B.1547), § 2, was repealed by Stats.1996, c. 725 (A.B.1703), § 5. See this section.

Derivation: Former § 12220, enacted by Stats.1994, c. 920, § 2.

Former § 1501, added by Stats.1975, c. 1203, § 2.

Former §§ 1501, 1531, enacted by Stats.1961, c. 23, pp. 609, 610, §§ 1501, 1531.

Elec.C.1939, § 501 (Stats.1939, c. 26, p. 71, amended by Stats.1943, c. 262, p. 1173, § 1; Stats.1953, c. 436, p. 1684, § 1).

Elec.C.1939, § 541 (Stats.1939, c. 26, p. 72).

Pol.C. § 1125, added Stats.1915, c. 527, p. 861, § 1, amended Stats.1929, c. 749, p. 1420, § 5.

Pol.C. § 1126, added by Stats.1915, c. 527, § 2.

CROSS REFERENCES

Consolidation or alteration of existing precincts in local, special, or consolidated elections, see Elections Code § 12241.

© 2007 Thomson/West. No Claim to Orig. U.S. Govt. Works.

West's Ann.Cal.Elec.Code § 12220

County, City, defined for purposes of this Code, see Elections Code § 310.

County clerk defined, see Elections Code § 307.

Definition of county, see Elections Code § 310.

Definition of general election, see Elections Code § 324.

Division and fixing of election precinct boundaries, see Elections Code § 12223.

Election board defined, see Elections Code § 319.

Elections official, defined for purposes of this Code, see Elections Code § 320.

Precinct board defined, see Elections Code § 339.

Precinct election board defined, see Elections Code § 12301.

LIBRARY REFERENCES

2003 Main Volume

Elections 48.
Westlaw Topic No. 144.
C.J.S. Elections § 54.

RESEARCH REFERENCES

Encyclopedias

CA Jur. 3d Elections § 27, Election Precincts.

NOTES OF DECISIONS

Different elections 1

1. Different elections

Where consolidated primary election (primary election and presidential election) and special election could not be consolidated for lack of constitutional or statutory authority and required separate elections on same day, separate precincts were not required to be supplied for each election. 3 Ops.Atty.Gen. 119, 2-18-44.

West's Ann. Cal. Elec. Code § 12220, **CA ELEC § 12220**

Current through Ch. 1 of 2007 Reg.Sess. urgency legislation

© 2007 Thomson/West

© 2007 Thomson/West. No Claim to Orig. U.S. Govt. Works.

West's Ann.Cal.Elec.Code § 12220

END OF DOCUMENT

© 2007 Thomson/West. No Claim to Orig. U.S. Govt. Works.

Westlaw.

Page 1

West's Ann.Cal.Elec.Code § 12222

C**Effective: [See Text Amendments]**

West's Annotated California Codes Currentness

Elections Code (Refs & Annos)

Division 12. Preelection Procedures (Refs & Annos)

▣ Chapter 3. Precincts (Refs & Annos)

▣ Article 2. Precinct Formation (Refs & Annos)

→ § 12222. Precinct boundaries

(a) No precinct shall be established so that its boundary crosses the boundary of any supervisorial district, congressional district, senatorial district, Assembly district, board of equalization district, judicial district, incorporated city, ward, or city council district. To the extent possible, without subjecting the voter to significant inconvenience, precinct boundaries should not cross census tract or enumeration district lines.

(b) If, at any election, any precinct contains an insufficient number of qualified persons to make up a precinct board, the precinct may be consolidated with an adjoining precinct.

CREDIT(S)

(Added by Stats.1996, c. 725 (A.B.1703), § 6.)

HISTORICAL AND STATUTORY NOTES

2003 Main Volume

Former § 12222, enacted by Stats.1994, c. 920 (S.B.1547), § 2, related to similar subject matter, was repealed by Stats.1996, c. 725 (A.B.1703), § 5. See this section.

Derivation: Former § 12222, enacted by Stats.1994, c. 920, § 2.

Former § 1513, added by Stats.1975, c. 1203, § 2, amended by Stats.1978, c. 1197, § 3; Stats.1989, c. 983, § 3.

Former § 1568, enacted by Stats.1961, c. 23, p. 611, § 1568, amended by Stats.1973, c. 648, p. 1193, § 1.

Elec.C.1939, § 575 (Stats.1939, c. 23, p. 73, amended by Stats.1953, c. 821, p. 2125, § 4).

Pol.C. § 1130, amended Code Am.1880, c. 102, p. 80, § 12; Stats.1899, c. 53, p. 62, § 1; Stats.1915, c. 55, p. 61, § 1; Stats.1915, c. 138, p. 294, § 12.

CROSS REFERENCES

Board of supervisors, powers with respect to change or establishment of election precincts, see Government Code § 25201.

© 2007 Thomson/West. No Claim to Orig. U.S. Govt. Works.

West's Ann.Cal.Elec.Code § 12222

Change or alteration of precincts and preparation of maps and descriptions, see Elections Code § 12260.

Consolidation or alteration of election precincts in local or special elections, see Elections Code § 12241.

County, City, defined for purposes of this Code, see Elections Code § 310.

Election, defined for purposes of this Code, see Elections Code § 318.

Precinct board, defined for purposes of this Code, see Elections Code § 339.

Voter, defined for purposes of this Code, see Elections Code § 359.

LIBRARY REFERENCES

2003 Main Volume

Elections ↪48.
Westlaw Topic No. 144.
C.J.S. Elections § 54.

RESEARCH REFERENCES

Encyclopedias

CA Jur. 3d Elections § 27, Election Precincts.

CA Jur. 3d Elections § 28, Election Precincts -- Consolidation.

NOTES OF DECISIONS

Cities within multiple townships 1 Residency requirements 2

1. Cities within multiple townships

Under Stats.1865-66, p. 292, which provided that every election district throughout the state shall be so constructed as not in any case to embrace more than one township, and in such a manner that its exterior limits shall not cross the exterior boundaries of any township, town or city, or any ward, district, or other territorial subdivision in and for which local officers are to be elected, an incorporated city lying in parts of two townships may be laid off into election districts by making one or more districts in that part of it lying in each township. *People ex rel. Ellsworth v. Laine* (1867) 33 Cal. 55. Elections ↪ 47

2. Residency requirements

The supervisor of a district must reside in that district during his incumbency, and to retain his residence in a district upon a boundary change, it is necessary for supervisor to move his residence prior to effective date of change if he resides in an area excluded from the district, and a candidate for election to supervisor of a district must be an elector of that district for one year immediately prior to his filing nomination papers, and if a candidate resides in an area which is excluded from the district in which he plans to file nomination papers, it is necessary in

© 2007 Thomson/West. No Claim to Orig. U.S. Govt. Works.

West's Ann.Cal.Elec.Code § 12222

order to retain status as an elector in that district, for the candidate to move his residence before the effective date of the district boundary change. 31 Op.Atty.Gen. 88, 2-14-58.

West's Ann. Cal. Elec. Code § 12222, **CA ELEC § 12222**

Current through Ch. 1 of 2007 Reg.Sess. urgency legislation

© 2007 Thomson/West

END OF DOCUMENT

© 2007 Thomson/West. No Claim to Orig. U.S. Govt. Works.

Westlaw

Page 1

West's Ann.Cal.Elec.Code § 12223

▷

Effective: January 01, 2005

West's Annotated California Codes Currentness
 Elections Code (Refs & Annos)
 Division 12. Preelection Procedures (Refs & Annos)
 Chapter 3. Precincts (Refs & Annos)
 Article 2. Precinct Formation (Refs & Annos)

→ § 12223. Number of voters per precinct

(a) Whenever a jurisdiction is divided into election precincts or whenever the boundary of an established precinct is changed or a new precinct is created, the precinct boundary shall be fixed in a manner so that the number of voters in the precinct does not exceed 1,000 on the 88th day prior to the day of election, unless otherwise provided by law.

(b) This section shall become operative on January 1, 2005.

CREDIT(S)

(Added by Stats.2001, c. 904 (A.B.280), § 3, operative Jan. 1, 2005.)

HISTORICAL AND STATUTORY NOTES

2007 Electronic Pocket Part Update

2001 Legislation

Section 1 of Stats.2001, c. 904 (A.B.280), provides:

"It is the intent of the Legislature to do all of the following:

"(a) Increase precinct size insofar as it facilitates a decrease in the number of polling places in private residences that are not easily accessible to the disabled or elderly.

"(b) Increase the consistency of polling place locations.

"(c) Increase the number of poll workers who continue to serve on precinct boards over the course of elections."

Former § 12223, added by Stats.1996, c. 725 (A.B.1703), § 6, amended by Stats.2001, c. 904 (A.B.280), § 2, relating to the number of voters per precinct, was repealed by its own terms, operative Jan. 1, 2005. See this section.

Derivation: Former § 12223, added by Stats.1996, c. 725 (A.B.1703), § 6, amended by Stats.2001, c. 904 (A.B.280), § 2.

© 2007 Thomson/West. No Claim to Orig. U.S. Govt. Works.

West's Ann.Cal.Elec.Code § 12223

Former § 12223, enacted by Stats.1994, c. 920, § 2.

Former § 1505, added by Stats.1975, c. 1203, § 2.

Former § 1561, enacted by Stats.1961, c. 23, p. 610, § 1561.

Elec.C.1939, § 571 (Stats.1939, c. 26, p. 72).

Pol.C. § 1125, added by Stats.1915, c. 527, § 1, amended by Stats.1929, c. 749, § 5.

Pol.C. § 1126, added by Stats.1915, c. 527, § 2.

2003 Main Volume

Former § 12223, enacted by Stats.1994, c. 920 (S.B.1547), § 2, relating to similar subject matter, was repealed by Stats.1996, c. 725 (A.B.1703), § 5. See this section.

CROSS REFERENCES

Change or alteration of precincts, see Elections Code § 12260.

Computation of time, first and last days, holidays, see Civil Code § 10; Code of Civil Procedure § 12 et seq.; Government Code § 6800.

Computation of time, time for performance of any act provided for or required by this code, holiday as last day for performance of act, see Elections Code § 15.

Consolidation or alteration of existing precincts in local, special, or consolidated elections, see Elections Code § 12241.

County, City, defined for purposes of this Code, see Elections Code § 310.

Definition of voter, see Elections Code § 359.

Division into precincts and preparation of maps and descriptions, see Elections Code §§ 12220, 12260.

Election board defined, see Elections Code § 319.


Elections official, defined for purposes of this Code, see Elections Code § 320.

Statewide election, defined for purposes of this Code, see Elections Code § 357.

Voter, defined for purposes of this Code, see Elections Code § 359.

LIBRARY REFERENCES

2003 Main Volume

Elections 48.

Westlaw Topic No. 144.

© 2007 Thomson/West. No Claim to Orig. U.S. Govt. Works.

West's Ann.Cal.Elec.Code § 12223

C.J.S. Elections § 54.

RESEARCH REFERENCES

Encyclopedias

CA Jur. 3d Elections § 27, Election Precincts.

NOTES OF DECISIONS

Election challenges 1

1. Election challenges

Under Pol.C. § 1129 (repealed 1915), as amended by Stats.1889, p. 424, which authorized the change of election precincts, and provided that boards having control of elections may from time to time change the boundaries, so that there shall always be as many precincts as shall be sufficient to make the number of votes at any one precinct not more than 200, as nearly as can be ascertained, the change of election precincts was within the discretion of election boards, and that in the absence of any action preceding an election at which such precincts had been changed, to correct alleged erroneous actions of the board, or show that a fair election was thereby prevented, an elector cannot thereafter impeach an election held on that ground alone. *Fragley v. Phelan* (1899) 126 Cal. 383, 58 P. 923. Elections ↪ 56

West's Ann. Cal. Elec. Code § 12223, **CA ELEC § 12223**

Current through Ch. 1 of 2007 Reg.Sess. urgency legislation

© 2007 Thomson/West

END OF DOCUMENT

© 2007 Thomson/West. No Claim to Orig. U.S. Govt. Works.

Westlaw

Page 1

West's Ann.Cal.Elec.Code § 12262

C

Effective: [See Text Amendments]

West's Annotated California Codes Currentness
 Elections Code (Refs & Annos)
 Division 12. Preelection Procedures (Refs & Annos)
 Chapter 3. Precincts (Refs & Annos)
 Article 4. Precinct Boundary Changes

→ § 12262. Change of jurisdictional boundaries

Jurisdictional boundary changes occurring less than 88 days before an election shall not be effective for purposes of that election. Voters residing within an area affected by a boundary change, occurring within 88 days before an election, shall vote at the ensuing election in all respects as if no boundary change had occurred. However, any district that holds a general district election on the first Tuesday after the first Monday in November of an odd-numbered year shall complete any boundary change not less than 130 days prior to the election in order to comply with Section 10522.

CREDIT(S)

(Stats.1994, c. 920 (S.B.1547), § 2. Amended by Stats.1996, c. 725 (A.B.1703), § 11.)

HISTORICAL AND STATUTORY NOTES

2003 Main Volume

Legislative intent relating to Stats.1994, c. 920 (S.B.1547), § 2, see Historical and Statutory Notes under Elections Code § 1.

Derivation: Former § 1513.1, added by Stats.1979, c. 667, § 10, amended by Stats.1981, c. 1045, § 1; Stats.1982, c. 428, § 14.

CROSS REFERENCES

Computation of time, first and last days, holidays, see Civil Code § 10; Code of Civil Procedure § 12 et seq.; Government Code § 6800.

Computation of time, time for performance of any act provided for or required by this code, holiday as last day for performance of act, see Elections Code § 15.

Election, defined for purposes of this Code, see Elections Code § 318.

Precinct formation, boundaries, see Elections Code § 12221, 12222.


Voter, defined for purposes of this Code, see Elections Code § 359.

© 2007 Thomson/West. No Claim to Orig. U.S. Govt. Works.

West's Ann.Cal.Elec.Code § 12262

LIBRARY REFERENCES

2003 Main Volume

Counties 48.
Westlaw Topic No. 104.
C.J.S. Counties § 74.

West's Ann. Cal. Elec. Code § 12262, **CA ELEC § 12262**

Current through Ch. 1 of 2007 Reg.Sess. urgency legislation

© 2007 Thomson/West

END OF DOCUMENT

© 2007 Thomson/West. No Claim to Orig. U.S. Govt. Works.

C**Effective:[See Text Amendments]**West's Annotated California Codes CurrentnessElections Code (Refs & Annos)Division 13. Ballots, Sample Ballots, and Voter Pamphlets (Refs & Annos)Chapter 1. Purchasing Procedures→ **§ 13000. Duty to provide ballots**

The person in charge of elections for any county, city and county, city, or district shall provide ballots for any elections within his or her jurisdiction, and shall cause to be printed on them the name of every candidate whose name has been certified to or filed with the proper officer pursuant to law and who, therefore, is entitled to a place on the appropriate ballot.

CREDIT(S)

(Stats.1994, c. 920 (S.B.1547), § 2.)

HISTORICAL AND STATUTORY NOTES

2003 Main Volume

Legislative intent relating to Stats.1994, c. 920 (S.B.1547), § 2, see Historical and Statutory Notes under Elections Code § 1.

Derivation: Former § 10005, added by Stats.1975, c. 1158, § 10.

Former §§ 10005 to 10007, enacted by Stats.1961, c. 23, p. 712, §§ 10005 to 10007.

Elections Code 1939, §§ 3705 to 3707 (Stats.1939, c. 26, p. 168).

Pol.C. § 1196, amended Stats.1891, c. 130, p. 169, § 12; Stats.1899, c. 101, p. 134, § 4; Stats.1911, c. 225, p. 404, § 1; Stats.1919, c. 240, p. 371, § 1.

CROSS REFERENCES

Absent voter ballots, violations, penal provisions, see Elections Code § 18576 et seq.

Ballot, defined for purposes of this Code, see Elections Code § 301.

Ballot pamphlet, Political Reform Act of 1974, generally, see Government Code § 88001 et seq.

Ballot pamphlet, Political Reform Act of 1974, summary statement on meaning of "yes" and "no" votes, see Government Code § 88002.5.

Ballots, forms of ballots, ballot order, see Elections Code § 13100 et seq.

Ballots, Political Reform Act of 1974, order of names on ballot, see Government Code § 89000.

Ballots, printing specifications, see Elections Code § 13200 et seq.

didates, the names of the candidates' political parties may either be abbreviated or spelled out in full, and the choice of method is in the hands of the county clerk, in view of predecessor of this section, and Elec.C.1939, § 3709, making it his responsibility to prepare and furnish primary election ballots. 23 Op.Atty.Gen. 153, 4-8-54.


3. Nicknames

Under statute, a candidate for public office may have his name appear on direct primary ballot with his nickname if such candidate has declared his candidacy or has been nominated under such name. 15 Op.Atty.Gen. 281, 5-27-50.

4. Payment of expenses

School districts and community college districts may pay for printing, handling, translating, and mailing trustee candidate statements contained in the voter's pamphlet. Op.Atty.Gen. No. 01-619 (March 12, 2002), 2003 WL 394567.

5. Mandamus

City clerk cannot be compelled by mandamus to omit names of certain persons from the ballot to be used at a special election of a board of freeholders to prepare and propose a charter for the government of a county, under Const. Art. 11, § 7 1/2 (repealed), on the ground that such persons are not eligible to act on the board of freeholders because they have not been qualified electors of the county for at least five years, in a proceeding to which the candidates are not parties. Wheeler v. Hall (1922) 188 Cal. 49, 204 P. 231. Mandamus  152

West's Ann. Cal. Elec. Code § 13000, CA ELEC § 13000

Current with urgency legislation through Ch. 1 of the 2009 Reg.Sess., Ch. 12 of the 2009-2010 2nd Ex.Sess., Ch. 25 of the 2009-2010 3rd Ex.Sess., and Props. 1A to 1F on the 5/19/2009 ballot and propositions on the 6/8/2010 ballot received as of 3/15/2009

(C) 2009 Thomson Reuters

END OF DOCUMENT

West's Ann.Cal.Elec.Code § 21001

Effective: January 01, 2001

West's Annotated California Codes Currentness
Elections Code (Refs & Annos)
Division 21. State and Local Reapportionment (Refs & Annos)
Chapter 1. General Provisions

→ § 21001. District boundary maps

(a) Appropriate committees of the Legislature shall prepare detailed maps showing the boundaries of any districts established by this division on or after January 1, 1991. These maps shall be prepared no later than 90 days following the enactment of any redistricting plan pursuant to this division, and shall illustrate the boundary lines of every district described in the redistricting plan. The maps shall be provided to the Secretary of State for distribution in accordance with subdivisions (b) and (c), and to the county elections officials for use in their administrative functions involved in the conduct of elections, not later than the first day on which in-lieu-filing-fee petitions may be obtained for the 2002 direct primary election.

(b) The Secretary of State shall provide each Member of the Senate, Assembly, and the State Board of Equalization, and each Member of Congress from California, with one copy of a map or maps of his or her district. One copy of the entire set of maps for the Assembly shall be provided to the Assembly Committee on Rules, one copy of the entire set of maps for the Senate shall be provided to the Senate Committee on Rules, and one copy of the entire set of maps for the State Board of Equalization shall be provided to the State Board of Equalization.

(c) The Secretary of State shall also make copies of the maps available for public inspection.

(d) There shall be no charge for the maps provided pursuant to this section.

CREDIT(S)

(Stats.1994, c. 920 (S.B.1547), § 2. Amended by Stats.2000, c. 1081 (S.B.1823), § 23.)

HISTORICAL AND STATUTORY NOTES

2003 Main Volume

Legislative intent relating to Stats.1994, c. 920 (S.B.1547), § 2, see Historical and Statutory Notes under Elections Code § 1.

Derivation: Former § 30000, added by Stats.1991, c. 1216, § 2.

Former § 30000, added by Stats.1983-84, 1st Ex.Sess., c. 8, § 2.

CROSS REFERENCES

Committee, defined for purposes of this Code, see Elections Code § 309.

© 2007 Thomson/West. No Claim to Orig. U.S. Govt. Works.

West's Ann.Cal.Elec.Code § 21001

Computation of time, first and last days, holidays, see Civil Code § 10; Code of Civil Procedure § 12 et seq.; Government Code § 6800 et seq.

Computation of time, time for performance of any act provided for or required by this code, holiday as last day for performance of act, see Elections Code § 15.

County, City, defined for purposes of this Code, see Elections Code § 310.

Direct primary, defined for purposes of this Code, see Elections Code § 316.

Elections official, defined for purposes of this Code, see Elections Code § 320.

Primary election, defined for purposes of this Code, see Elections Code § 341.

Public records, inspection, generally, see Government Code § 6250 et seq.

Secretary of State, powers and duties, administration and enforcement of Elections Code, see Const. Art. 5, § 11; Government Code § 12150 et seq.

State board of equalization, election of members, term limits, see Const. Art. 13, § 17.

State board of equalization, generally, see Government Code § 15600 et seq.

LIBRARY REFERENCES

2003 Main Volume

States ↪27(1).
Westlaw Topic No. 360.
C.J.S. States § 62, 67-69, 71.

West's Ann. Cal. Elec. Code § 21001, **CA ELEC § 21001**

Current through Ch. 1 of 2007 Reg.Sess. urgency legislation

© 2007 Thomson/West

END OF DOCUMENT

© 2007 Thomson/West. No Claim to Orig. U.S. Govt. Works.

C

West's Annotated California Codes Currentness

California Rules of Court (Refs & Annos)

Title 8. Appellate Rules (Refs & Annos)

Division 1. Rules Relating to the Supreme Court and Courts of Appeal (Refs & Annos)

Chapter 9. Proceedings in the Supreme Court (Refs & Annos)

→ **Rule 8.500. Petition for review**

(a) Right to file a petition, answer, or reply

(1) A party may file a petition in the Supreme Court for review of any decision of the Court of Appeal, including any interlocutory order, except the denial of a transfer of a case within the appellate jurisdiction of the superior court.

(2) A party may file an answer responding to the issues raised in the petition. In the answer, the party may ask the court to address additional issues if it grants review.

(3) The petitioner may file a reply to the answer.

(b) Grounds for review

The Supreme Court may order review of a Court of Appeal decision:

(1) When necessary to secure uniformity of decision or to settle an important question of law;

(2) When the Court of Appeal lacked jurisdiction;

(3) When the Court of Appeal decision lacked the concurrence of sufficient qualified justices; or

(4) For the purpose of transferring the matter to the Court of Appeal for such proceedings as the Supreme Court may order.

(c) Limits of review

(1) As a policy matter, on petition for review the Supreme Court normally will not consider an issue that the petitioner failed to timely raise in the Court of Appeal.

(2) A party may petition for review without petitioning for rehearing in the Court of Appeal, but as a policy matter the Supreme Court normally will accept the Court of Appeal opinion's statement of the issues and facts unless the party has called the Court of Appeal's attention to any alleged omission or misstatement of an issue or fact in a petition for rehearing.

(d) Petitions in nonconsolidated proceedings

If the Court of Appeal decides an appeal and denies a related petition for writ of habeas corpus without issuing an order to show cause and without formally consolidating the two proceedings, a party seeking review of both decisions must file a separate petition for review in each proceeding.

(e) Time to serve and file

(1) A petition for review must be served and filed within 10 days after the Court of Appeal decision is final in that court. For purposes of this rule, the date of finality is not extended if it falls on a day on which the clerk's office is closed.

(2) The time to file a petition for review may not be extended, but the Chief Justice may relieve a party from a failure to file a timely petition for review if the time for the court to order review on its own motion has not expired.

(3) If a petition for review is presented for filing before the Court of Appeal decision is final in that court, the Supreme Court clerk must accept it and file it on the day after finality.

(4) Any answer to the petition must be served and filed within 20 days after the petition is filed.

(5) Any reply to the answer must be served and filed within 10 days after the answer is filed.

(f) Additional requirements

(1) The petition must also be served on the superior court clerk and the Court of Appeal clerk.

(2) A copy of each brief must be served on a public officer or agency when required by statute or by [rule 8.29](#).

(3) The Supreme Court clerk must file the petition even if its proof of service is defective, but if the petitioner fails to file a corrected proof of service within 5 days after the clerk gives notice of the defect the court may strike the petition or impose a lesser sanction.

(g) Amicus curiae letters

(1) Any person or entity wanting to support or oppose a petition for review or for an original writ must serve on all parties and send to the Supreme Court an amicus curiae letter rather than a brief.

(2) The letter must describe the interest of the amicus curiae. Any matter attached to the letter or incorporated by reference must comply with [rule 8.504\(e\)](#).

(3) Receipt of the letter does not constitute leave to file an amicus curiae brief on the merits under [rule 8.520\(f\)](#).

CREDIT(S)

(Formerly Rule 28, adopted, eff. Jan. 1, 2003. As amended, eff. Jan. 1, 2004; July 1, 2004. Renumbered Rule 8.500 and amended, eff. Jan. 1, 2007. As amended, eff. Jan. 1, 2009.)

Current with amendments received through 4/1/2009

(C) 2009 Thomson Reuters

END OF DOCUMENT

Hearing Date: July 31, 2009
 J:\MANDATES\2002\02-tc-50\revisedfsa.doc

ITEM 5
TEST CLAIM
REVISED FINAL STAFF ANALYSIS

Elections Code, Division 21, Chapter 2 (§ 21100 et seq.), and Chapter 5 (§21400 et seq.)
 Statutes 2001, Chapter 348 (AB 632)

Senate's Election and Reapportionment Committee Instructions (Dated September 24, 2001)

Redistricting: Senate and Congressional Districts

02-TC-50

County of Los Angeles, Claimant

EXECUTIVE SUMMARY

This test claim was originally scheduled for hearing on March 29, 2007. However, the hearing was postponed as a result of an injunction issued by the Superior Court on March 13, 2009, in the *California School Boards Association v. State of California* [No. 06CS01335] case, regarding the use of Government Code section 17556, subdivision (f). On March 9, 2009, the Third District Court of Appeal issued its decision in the *California School Boards Association* case,¹ which is now final.² The staff analysis was revised in light of the Court of Appeal's decision in *California School Boards Association*.

Background

Pursuant to article XXI of the California Constitution the Legislature enacted the test claim statute, Statutes 2001, chapter 348 (Assem. Bill No. (AB) 632), to adjust the Senate and congressional district boundary lines. The test claim statute is composed of five sections, with only the first two sections codified into the Elections Code. Sections 1 and 2 of the test claim statute adjusted the Senate and congressional boundary lines through the addition of chapter 2 (§ 21100 et seq.) and chapter 5 (§ 21400 et seq.) to the Elections Code, division 21. Section 3 declared that the redistricting plans as set forth in sections 1 and 2 are severable. Section 4 of the test claim statute directed county elections officials to rely on the maps prepared by the Legislature pursuant to Elections Code section 21001 to determine the Senate and congressional boundary lines if a census tract or census block is not listed, is listed more than once, or is only partially accounted for, and, as a result, an ambiguity or dispute arises. Section 5 declares the statute shall go into immediate effect as an urgency statute.

The claimant alleges that the test claim statute constitutes a reimbursable state-mandated program, contending that it constitutes a "new program or higher level of service" resulting in costs mandated by the state. The claimant argues that the test claim statute is a new program not required under prior law because of its use of census blocks to determine district boundary lines

¹ *California School Boards Association v. State of California* (2009) 171 Cal.App.4th 1183.

² California Rules of Court rule 8.500.

as compared to the 1990 redistricting plan which used census tracts. The claimant contends that the test claim statute has increased the scope of claimant's work and resulted in increased costs.

The Department of Finance disagrees with claimant's test claim allegations and asserts that the test claim statute is not a reimbursable state mandate because it: (1) does not mandate a "new program or higher level of service;" and (2) does not impose costs mandated by the state pursuant to Government Code section 17556, subdivision (f).

Staff finds that sections 1, 2, 3 and 5 of the test claim statute do not constitute a reimbursable state-mandated program, as the language of those sections does not mandate any activity upon the claimant. Staff finds that section 4 of the test claim statute mandates a new program or higher level of service by requiring the claimant to rely on maps prepared by the Legislature pursuant to Elections Code section 21001 to determine the Senate and congressional boundary lines if a census tract or census block is not listed, is listed more than once, or is only partially accounted for, and as a result, an ambiguity or dispute arises. Staff finds that the section 4 activity is necessary to implement article XXI of the California Constitution, which was a ballot measure approved by the California voters. Therefore, section 4 is statutorily excluded from a finding that it imposes costs mandated by the state pursuant to Government Code section 17556, subdivision (f).

Conclusion

Staff concludes that chapter 2 (§21100 et seq.) and chapter 5 (§21400 et seq.) of division 21 of the Elections Code, as added by sections 1 and 2 of Statutes 2001, chapter 348 (AB 632), do not mandate any activities upon counties. Sections 3 and 5 of Statutes 2001, chapter 348 (AB 632) also do not mandate any activity on counties. Additionally, staff finds that section 4 of Statutes 2001, chapter 348 (AB 632) mandates a new program or higher level of service on counties; however, section 4 does not impose costs mandated by the state pursuant to Government Code section 17556, subdivision (f). Thus, Statutes 2001, chapter 348 (AB 632) does not constitute a reimbursable state-mandated program within the meaning of article XIII, subdivision (b), section 6 of the California Constitution.

Recommendation

Staff recommends the Commission adopt this analysis and deny the test claim.

STAFF ANALYSIS

Claimant

County of Los Angeles

Chronology

- 06/30/03 County of Los Angeles files test claim with the Commission on State Mandates (Commission)
- 07/15/03 Commission staff determines test claim is complete and requests comments
- 08/14/03 The Department of Finance files comments on test claim
- 09/04/03 County of Los Angeles submits response to Finance comments
- 02/07/07 Commission staff issues draft staff analysis
- 02/16/07 Claimant requests an extension of time for comment and a postponement of hearing
- 02/21/07 Commission denies claimant's request for an extension of time for comment and a postponement of hearing
- 02/28/07 Claimant files comments on draft staff analysis
- 03/15/07 Commission issues final staff analysis and proposed Statement of Decision
- 03/20/07 Commission postpones hearing as a result of injunction issued by the Superior Court in *California School Boards Association v. State of California* [No. 06CS01335] regarding the use of Government Code section 17556, subdivision (f)
- 03/09/09 Court of Appeal issues published decision in *California School Boards Association v. State of California* (2009) 171 Cal.App.4th 1183
- 05/01/09 Commission issues revised draft staff analysis
- 06/05/09 The Department of Finance files comments on revised draft staff analysis
- 06/19/09 Claimant files comments on revised draft staff analysis

Background

This test claim addresses the methodology used for the redistricting of Senate and congressional districts. The United States Supreme Court has interpreted the right to vote, guaranteed by the Fourteenth and Fifteenth Amendments of the United States Constitution, as requiring equal legislative representation and as a result periodic redistricting.³ The Supreme Court, however, has left each state with the discretion to choose a specific methodology to use for redistricting, declaring, "In substance, we do not regard the Equal Protection Clause as requiring daily,

³ *Reynolds v. Sims* (1964) 377 U.S. 533 addressing state legislative districts; *Kirkpatrick v. Preisler* (1969) 394 U.S. 526 addressing congressional districts.

monthly, annual or biennial reapportionment, so long as a State has a reasonably conceived plan for periodic readjustment of legislative representation.”⁴

The Voting Rights Act (43 U.S.C. § 1971 et seq., hereafter “Act”) was enacted by Congress for the primary purpose of further protecting the right to vote guaranteed by the Fourteenth and Fifteenth Amendments. The Act prohibits states and their political subdivisions from using voting qualifications, prerequisites to voting, standards, practices, or procedures that result in the denial or abridgment of a citizen’s right to vote on account of race, color, or membership in a “language minority group.”⁵ In addition, the Act requires that any redistricting or other change of voting procedures in jurisdictions in which fewer than half of the residents of voting age were registered to vote, or voted, in the Presidential elections, be cleared in advance either by the federal district court in Washington D.C., or by the United States Attorney General.⁶

In 1980, article XXI was added to the California Constitution by California voters. Article XXI requires the Legislature to adjust the boundary lines of the Senate, Assembly, Board of Equalization, and congressional districts in the year after the national decennial census is taken. Like the United States Constitution, the California Constitution does not detail a specific methodology to be used in adjusting the districts. Instead, the Legislature has the discretion to use any legal methodology of redistricting as long as it is in conformance with the following standards:

- (1) Each member of the Senate, Assembly, Congress, and the Board of Equalization shall be elected from a single-member district;
- (2) the population of all districts of a particular type shall be reasonably equal;
- (3) every district shall be contiguous;
- (4) districts of each type shall be numbered consecutively commencing at the northern boundary of the State and ending at the southern boundary;
- and (5) the geographical integrity of any city, county, or city and county, or of any geographical region shall be respected to the extent possible without violating the requirements of any other subdivision of this section.⁷

The 1990 redistricting plan followed census tract lines and nested two Assembly districts within each Senate district.⁸ After the redistricting plan is enacted, the Legislature must prepare detailed maps illustrating the redistricting plan and must provide these maps to county elections officials for use in conducting elections.⁹

⁴ *Reynolds v. Sims*, *supra*, 377 U.S. 533, 583.

⁵ Title 42 United States Code sections 1973(a), 1973b(f)(2).

⁶ Title 42 United States Code section 1973c.

⁷ California Constitution, article 21, section 1, added by initiative, Primary Election (June 3, 1980) commonly known as Proposition 6.

⁸ The 1990 redistricting plan was developed by special masters and approved by the California Supreme Court, due to the failure of the Legislature and the Governor to adopt congressional, legislative and State Board of Equalization apportionment plans for the 1992 primary and general elections.

⁹ Elections Code section 21001, subdivision (a).

Prior law requires county elections officials to establish election precinct boundaries so that the precinct boundaries do not cross the boundary of any Senate, Assembly, Board of Equalization, or congressional district.¹⁰ Also, the number of voters per precinct may not exceed 1,250.¹¹ Additionally, the person in charge of elections for any county, city and county, city, or district is required to provide ballots for any elections within his or her jurisdiction.¹²

Pursuant to article XXI of the California Constitution, the test claim statute, Statutes 2001, chapter 348 (AB 632), adjusted the Senate and congressional boundary lines through the addition of chapter 2 (§ 21100 et seq.) and chapter 5, (§ 21400 et seq.) to Elections Code, division 21.¹³ In addition, the test claim statute requires county elections officials to rely on the maps prepared by the Legislature pursuant to Elections Code section 21001 to determine the Senate and congressional boundary lines if “a census tract or census block is not listed, is listed more than once, or is only partially accounted for, and, as a result, an ambiguity or dispute arises... .”¹⁴

Unlike the 1990 redistricting plan, the test claim statute did not follow census tract lines. Instead, the test claim statute followed census blocks which split census tracts in the formation of the Senate and congressional districts.¹⁵ Additionally, the test claim statute in conjunction with Statutes 2001, chapter 349 (Sen. Bill No. (SB) 802), which readjusted the Assembly and Board of Equalization districts, did not nest two Assembly districts within each Senate district.¹⁶ The claimant contends that the Legislature’s use of census blocks and the decision not to nest two Assembly districts within each Senate district has resulted in a significant increase in work related to establishing election precinct boundaries and other election related activities.

Prior to the enactment of the test claim statute, the claimant received a letter dated September 24, 2001, from former Senator Perata in his role as the Chair of the Senate Committee on Elections and Reapportionment.¹⁷ The letter has been pled as, “State Senate’s Election and Reapportionment Committee Instructions Issued on September 24, 2001” (hereafter Senator Perata’s Letter). Senator Perata’s Letter was written so that the claimant would be “afforded the maximum amount of time for preparation and implementation of the new districts.” Although Senator Perata’s Letter included the metes and bounds report, tract and block-level descriptions and maps for the Senate and congressional districts, the claimant did not include these documents in the test claim.

¹⁰ Elections Code sections 12220 and 12222, subdivision (a), as added by Statutes 1994, chapter 920, section 2 (SB 1547).

¹¹ Elections Code section 12223, as amended by Statutes 2001, chapter 904, section 2 (SB 1547).

¹² Elections Code section 13000, as added by Statutes 1994, chapter 920, section 2 (SB 1547).

¹³ Although not controlling, the Legislative Counsel’s Digest also notes that the test claim statute was enacted pursuant to the California Constitution.

¹⁴ Statutes 2001, chapter 348 (AB 632), section 4.

¹⁵ Census tracts are made up of census blocks.

¹⁶ Statutes 2001, chapter 349 (SB 802), was not pled in the test claim.

¹⁷ Statutes 2001, chapter 348 (AB 632) enacted on September 27, 2001.

On March 9, 2009, the Third District Court of Appeal issued its decision in *California School Boards Association v. State of California*, 171 Cal.App.4th 1183. As relevant to this test claim, the Third District Court of Appeal addressed whether Government Code section 17556, subdivision (f), as amended by Statutes 2005, chapter 72 (AB 138), is consistent with article XIII B, section 6 of the California Constitution. AB 138 amended Government Code section 17556, subdivision (f) to provide, in relevant part, that costs are not reimbursable if “[t]he statute or executive order imposes duties that are *necessary to implement, reasonably within the scope of, or* expressly included in a ballot measure approved by the voters in a statewide or local election.” The court found in relevant part:

[T]o the extent that the amended statute provides that the state need not reimburse local governments for imposing duties that are expressly included in or necessary to implement a ballot measure, the statute is consistent with article XIII B, section 6. However, any duty not expressly included in or necessary to implement the ballot measure gives rise to a reimbursable state mandate, even if the duty is reasonably within the scope of the measure.¹⁸

In effect, the court severed the “reasonably within the scope of” language from Government Code section 17556, subdivision (f).

Claimant’s Position

The claimant, County of Los Angeles, contends that the test claim statute constitutes a reimbursable state-mandated program within the meaning of article XIII B, section 6 of the California Constitution and Government Code section 17514. The claimant asserts the test claim statute mandates a new program or higher level of service, and as a result, the claimant seeks reimbursement for the following costs and activities associated with implementing the test claim statute:

- redistricting costs;
- ballot printing costs; and
- initiation of a Precinct Reduction Program.

The claimant argues that redistricting pursuant to the test claim statute is a new program or higher level of service because it “...was a much more complex project than under prior law.”¹⁹ Use of census blocks and failure to nest Assembly districts in Senate districts resulted in “...substantial work in redrawing precinct boundaries within each of 700 of the County’s 2,054 census tracts.”²⁰ This increased work resulted in increased costs as compared to prior redistricting years.

In addition to increased redistricting activities and costs, the claimant asserts that as a result of implementing the test claim statute, “an additional 171 unique ballot groups (a unique set of

¹⁸ *California School Boards Association v. State of California*, *supra*, 171 Cal.App.4th at 1189-1190.

¹⁹ Exhibit A, Test Claim 02-TC-50, p. 2.

²⁰ *Id.*, at p. 3.

candidates and propositions dependent upon geographic area and political district boundaries)²¹ was required. The increase in ballot groups “resulted in soaring sample ballot booklet printing costs.”²² Thus, the claimant contends that the increased number of ballot groups required more ballots to be printed constituting a new program which resulted in increased costs.

The claimant also asserts that the test claim statute coupled with the first Primary Election in March instead of June required the creation of new and unnecessary precincts. Consequently, the claimant initiated a Precinct Reduction Program to lessen ongoing costs that would be incurred with the maintenance of the unnecessary precincts.

On February 28, 2007, the Commission received the claimant’s comments in rebuttal to the draft staff analysis, and on June 19, 2009, the Commission received the claimant’s comments in rebuttal to the revised draft staff analysis. The claimant’s comments will be addressed, as appropriate in the analysis below.

Department of Finance’s Position

The Department of Finance (Finance) filed comments dated August 14, 2003 addressing claimant’s test claim allegations.²³ Finance disagrees with the claimant’s test claim allegations and asserts that the test claim statute is not a reimbursable state mandate because the test claim statute: (1) does not mandate a “new program or higher level of service,” and (2) does not impose “costs mandated by the state” pursuant to Government Code section 17556, subdivision (f).

Government Code section 17556, subdivision (f) provides that the Commission shall not find costs mandated by the state if “[t]he statute or executive order imposes duties that are necessary to implement, reasonably within the scope of, or expressly included in, a ballot measure approved by the voters in a statewide or local election.” Finance cites Article XXI of the California Constitution which was added through a ballot measure approved by voters in the June 3, 1980 primary election. Article XXI requires the Legislature to adjust the boundary lines of the Senate, Assembly, Congressional, and Board of Equalization districts in the year after the national census is taken. Finance argues that the test claim statute is necessary to implement Article XXI, concluding, “...although [the test claim statute] may result in additional costs to local entities, those costs are not reimbursable because this implements a voter-approved ballot measure which has existed in law for more than 23 years.”

Additionally, Finance asserts that the test claim statute does not mandate a “new program or higher level of service.” Finance states:

Since the requirement to adjust the boundary lines of the various districts after each census was added to the California Constitution in 1980, local agencies have been constitutionally performing these duties on a regular basis for the past 3 decades. Furthermore, the 1849 version of the California Constitution (see Articles IV and XII) provided for the re-evaluation of districts as needed. Since

²¹ *Ibid.*

²² *Ibid.*

²³ Exhibit C, Finance comments to the test claim filed August 14, 2003, p. 1.

this activity has been occurring in the State for more than 150 years, the duties cited in this claim do not qualify as a new program or higher level of service.²⁴

Finance further contends that the test claim statute does not impose “costs mandated by the state,” and instead argues that the claimant incurred costs at its own discretion. The California Constitution does not detail a specific methodology to define the new boundaries, and therefore gives the Legislature the discretion to choose any legal method for redistricting. In light of the Legislature’s discretion to choose any legal methodology to conduct redistricting, Finance argues that a county which assumes the Legislature will use a particular methodology incurs the costs of that assumption at the county’s own discretion.

Discussion

The courts have found that article XIII B, section 6 of the California Constitution²⁵ recognizes the state constitutional restrictions on the powers of local government to tax and spend.²⁶ “Its purpose is to preclude the state from shifting financial responsibility for carrying out governmental functions to local agencies, which are ‘ill equipped’ to assume increased financial responsibilities because of the taxing and spending limitations that articles XIII A and XIII B impose.”²⁷ A test claim statute or executive order may impose a reimbursable state-mandated program if it orders or commands a local agency or school district to engage in an activity or task.²⁸ In addition, the required activity or task must be new, constituting a “new program,” and it must create a “higher level of service” over the previously required level of service.²⁹

The courts have defined a “program” subject to article XIII B, section 6, of the California Constitution, as one that carries out the governmental function of providing public services, or a law that imposes unique requirements on local agencies or school districts to implement a state

²⁴ *Ibid.*

²⁵ California Constitution, article XIII B, section 6, subdivision (a), (as amended by Proposition 1A in November 2004) provides: “Whenever the Legislature or any state agency mandates a new program or higher level of service on any local government, the State shall provide a subvention of funds to reimburse that local government for the costs of the program or increased level of service, except that the Legislature may, but need not, provide a subvention of funds for the following mandates: (1) Legislative mandates requested by the local agency affected. (2) Legislation defining a new crime or changing an existing definition of a crime. (3) Legislative mandates enacted prior to January 1, 1975, or executive orders or regulations initially implementing legislation enacted prior to January 1, 1975.”

²⁶ *Department of Finance v. Commission on State Mandates (Kern High School Dist.)* (2003) 30 Cal.4th 727, 735.

²⁷ *County of San Diego v. State of California* (1997) 15 Cal.4th 68, 81.

²⁸ *Long Beach Unified School Dist. v. State of California* (1990) 225 Cal.App.3d 155, 174.

²⁹ *San Diego Unified School Dist. v. Commission on State Mandates* (2004) 33 Cal.4th 859, 878 (*San Diego Unified School Dist.*); *Lucia Mar Unified School District v. Honig* (1988), 44 Cal.3d 830, 835-836 (*Lucia Mar*).

policy, but does not apply generally to all residents and entities in the state.³⁰ To determine if the program is new or imposes a higher level of service, the test claim legislation must be compared with the legal requirements in effect immediately before the enactment of the test claim legislation.³¹ A “higher level of service” occurs when there is “an increase in the actual level or quality of governmental services provided.”³²

Finally, the newly required activity or increased level of service must impose costs mandated by the state.³³

The Commission is vested with exclusive authority to adjudicate disputes over the existence of state-mandated programs within the meaning of article XIII B, section 6.³⁴ In making its decisions, the Commission must strictly construe article XIII B, section 6 and not apply it as an “equitable remedy to cure the perceived unfairness resulting from political decisions on funding priorities.”³⁵

The analysis addresses the following issues:

1. Does Senator Perata’s Letter qualify as an “executive order,” as defined by Government Code section 17516, subject to article XIII B, section 6?
2. Does Statutes 2001, Chapter 348 (AB 632) mandate a new program or higher level of service subject to article XIII B section 6 of the California Constitution?
3. Does Section 4 of Statutes 2001, chapter 348 (AB 632), impose “costs mandated by the state” on local agencies within the meaning of article XIII B, section 6, and Government Code sections 17514 and 17556?

Issue 1: Is Senator Perata’s Letter within the Commission’s jurisdiction and subject to article XIII B, section 6?

The claimant pled Senator Perata’s Letter as part of the “test claim legislation” and argues that it constitutes a reimbursable state mandate. However, before discussing whether Senator Perata’s Letter constitutes a reimbursable state mandate, it must be determined if the Commission has jurisdiction over Senator Perata’s Letter.

³⁰ *San Diego Unified School Dist.*, *supra*, 33 Cal.4th 859, 874, (reaffirming the test set out in *County of Los Angeles v. State of California* (1987) 43 Cal.3d 46, 56 (*Los Angeles I*); *Lucia Mar*, *supra*, 44 Cal.3d 830, 835).

³¹ *San Diego Unified School Dist.*, *supra*, 33 Cal.4th 859, 878; *Lucia Mar*, *supra*, 44 Cal.3d 830, 835.

³² *San Diego Unified School Dist.*, *supra*, 33 Cal.4th 859, 877.

³³ *County of Fresno v. State of California* (1991) 53 Cal.3d 482, 487; *County of Sonoma v. Commission on State Mandates* (2000) 84 Cal.App.4th 1265, 1284 (*County of Sonoma*); Government Code sections 17514 and 17556.

³⁴ *Kinlaw v. State of California* (1991) 54 Cal.3d 326, 331-334; Government Code sections 17551, 17552.

³⁵ *County of Sonoma*, *supra*, 84 Cal.App.4th 1264, 1280, citing *City of San Jose v. State of California* (1996) 45 Cal.App.4th 1802, 1817.

Pursuant to Government Code section 17551, the Commission hears and decides claims for reimbursement of costs mandated by the state. Government Code section 17514 defines “costs mandated by the state” as increased costs incurred as a result of an enacted statute or an issued executive order which mandates a new program or higher level of service. An “executive order” is defined as any order, plan, requirement, rule, or regulation issued by: (1) the Governor; (2) any officer or official serving at the pleasure of the Governor; or (3) any agency, department, board, or commission of state government.³⁶

Senator Perata’s Letter was addressed to Conny McCormack, the claimant’s Registrar of Voters, to advise the claimant that the test claim statute had been adopted by the Legislature and was awaiting signature by the Governor. Senator Perata’s Letter also provided the claimant with the metes and bounds report, tract and block-level descriptions and maps for the Senate and congressional districts to afford the claimant “...the maximum amount of time for preparation and implementation of the new districts.”³⁷

Senator Perata’s Letter does not constitute an enacted statute or an issued executive order from the executive branch of the government. Rather, Senator Perata’s Letter was issued by Senator Perata, in his role as the Chair of the Senate Committee on Elections and Reapportionment, to provide information to the claimant “so that [the claimant] may begin preparing to implement the new boundaries should the Governor sign the [test claim statute].”³⁸ As a result, Senator Perata’s Letter is not within the Commission’s jurisdiction and is not subject to article XIII B, section 6. Any reference hereafter to the test claim statute will exclude Senator Perata’s Letter.

Issue 2: Does Statutes 2001, chapter 348 (AB 632) mandate a new program or higher level of service subject to article XIII B, section 6 of the California Constitution?

To be subject to article XIII B, section 6 of the California Constitution, a test claim must: (1) mandate a new activity upon the claimant, that (2) constitutes a new program or higher level of service.

In order for test claim statutes to impose a reimbursable, state-mandated, program under article XIII B, section 6, the statutory language must mandate an activity or task upon local governmental entities. If the statutory language does not mandate or require the claimant to perform a task, then article XIII B, section 6, does not apply.

In statutory construction cases, our fundamental task is to ascertain the intent of lawmakers so as to effectuate the purpose of the statute...If the terms of the statute are unambiguous, we presume the lawmakers meant what they said, and the plain meaning of the language governs. [Citations omitted.]³⁹

³⁶ Government Code section 17516.

³⁷ Exhibit A, Test Claim 02-TC-50, Senator Perata’s Letter, test claim Exhibit 4.

³⁸ *Ibid.*

³⁹ *Estate of Griswold* (2001) 25 Cal.4th 904, 910-911.

The test claim statute is composed of five sections, with only the first two sections codified into the Elections Code. Sections 1 and 2 of the test claim statute add chapter 2 (§21100 et seq.) and chapter 5 (§21400 et seq.) to division 21 of the Elections Code which set forth the Legislature's redistricting plan for the Senate and congressional districts. Elections Code, division 21, chapter 2 begins by stating, "This chapter sets forth the Senate districts."⁴⁰ The remaining sections of chapter 2 set forth the Senate districts by census blocks. Chapter 5 of division 21 of the Elections Code sets forth the congressional districts in the same manner.

The language of Sections 1 and 2 of the test claim statute do not mention any acts that counties must take. Rather, sections 1 and 2 merely set forth the Legislature's redistricting plans by census block description. Thus, the plain meaning of Sections 1 and 2 of the test claim statute do not mandate any activity upon counties.

Sections 3 and 5 of the test claim statute also do not mandate any activities upon counties. Section 3 of the test claim statute provides:

The redistricting plans enacted by this act are severable. If any Senate or congressional redistricting plan or its application is held invalid, that invalidity shall not affect other plans or applications that can be given effect without the invalid plan or application.

Section 5 of the test claim statute provides in relevant part:

This act is an urgency statute necessary for the immediate preservation of the public peace, health, or safety within the meaning of Article IV of the Constitution and shall go into immediate effect.

The language of sections 3 and 5 do not mention counties or any acts that counties must take. Rather, section 3 merely makes the individual redistricting plans set forth in chapters 1 and 2 of the test claim statute severable, and section 5 makes the test claim statute an urgency statute as defined by article IV of the California Constitution. Thus, the plain meaning of sections 3 and 5 of the test claim statute do not mandate any activity upon counties.

In the claimant's February 28, 2007 response to the draft staff analysis, the claimant asserts that the test claim statute mandates activities upon counties by implication. The claimant references a "Legislative Blueprint" consisting of various code sections used to implement the redistricting process. The claimant cites the existing Elections Code sections 12220, 12221, 12222, 12223, 12262, and 21001, that relate to county redistricting and elections duties, as examples of the "Legislative Blueprint." The claimant contends that because of the existing "Legislative Blueprint":

[I]t was unnecessary for the Legislature to add thousands of obvious and repetitive imperatives to the test claim statute...imperatives that explicitly command that each county election official shall use their designated census block descriptions. Rather, the Legislature in an economy of expression, simply

⁴⁰ Elections Code section 21100.

listed the descriptions by county. The test claim statute then, embodies a type of shorthand which still required a 432 page statute, but not a much longer one.⁴¹

Thus, the claimant appears to argue that sections 1 and 2 of the test claim statute, in conjunction with the “Legislative Blueprint,” mandate activities upon the county election officials.

In the claimant’s June 18, 2009 response to the revised draft staff analysis, the claimant does not discuss the existing “Legislative Blueprint,” and instead states that the “Legislature set district boundaries in Section 1 and 2 [of the test claim statute] and the County complied. Clearly, there was no other choice.”⁴² The claimant reasserts that the Legislature used “a type of shorthand” in enacting the test claim statute and as a result did not include obvious and repetitive imperatives.⁴³ The claimant argues that this is consistent with the Commission’s prior decisions, as the Commission has previously approved a mandate by implication in the “Rape Victim Counseling Center Notice” test claim (CSM-4426).

Implicit in the claimant’s argument that it is unnecessary for the Legislature to add thousands of *obvious* and *repetitive* imperatives to the test claim statute, however, is an acknowledgment that the imperatives exist elsewhere in law. Staff clarifies that the claimant did not plead Elections Code sections 12220, 12221, 12222, 12223, 12262, and 21001, or any other part of a “Legislative Blueprint” as part of the test claim. Rather, the claimant pled Statutes 2001, Chapter 348 (AB 632), which includes only sections 21100 et seq., and 21400 et seq. of the Elections Code. These code sections do not mandate any activities on counties. Courts have held that in construing a statute, the duty of the court:

[I]s simply to ascertain and declare what is in terms or in substance contained therein, not to insert what has been omitted, or to omit what has been inserted. ... It is ... against all settled rules of statutory construction that courts should write into a statute by implication express requirements which the Legislature itself has not seen fit to place in the statute.⁴⁴

As a result, staff cannot interpret the test claim statute to mandate activities upon a claimant based on unstated or implied requirements of a statute where the terms of the statute are unambiguous.⁴⁵ The terms of sections 1 and 2 of the test claim statute are clear and unambiguous as they set forth the Legislature’s redistricting plans by census block description. The extent that the claimant is required to use the descriptions is not a subject of sections 1 and 2 of the test claim statute, and cannot be implied into or from the language of the test claim statute. Nor has the claimant pled the source of any requirement or pointed to any language in sections 1 and 2 that require the claimant to engage in any activities claimed by the claimant. Thus, as discussed above, the language of sections 1 and 2 of the test claim statute do not mandate any activity upon counties.

⁴¹ Exhibit F, claimant response to the draft staff analysis, dated February 28, 2007, p. 2.

⁴² Exhibit I, claimant response to the revised draft staff analysis, dated June 18, 2009, p. 6.

⁴³ *Ibid.*

⁴⁴ *In re Rudy L.* (1994) 29 Cal.App.4th 1007, 1011.

⁴⁵ *Ibid.* See also, *Estate of Griswold*, *supra*, 25 Cal.4th 904, 910-911.

In regard to the claimant's comments that the Commission has found an activity to be mandated by implication in a prior Commission decision, without making any independent findings regarding the "Rape Victim Counseling Center Notice" test claim (CSM-4426), staff notes that the Commission's decisions do not hold precedential value. As discussed by the court in *Weiss v. State Board of Equalization*, "Not only does due process permit omission of reasoned administrative opinions but it probably also permits substantial deviations from the principle of stare decisis."⁴⁶ An agency may disregard its earlier decision, provided that its action is neither arbitrary nor unreasonable.⁴⁷ The above analysis regarding sections 1 and 2 of the test claim statute is neither arbitrary nor unreasonable as the analysis is based on long standing rules of statutory construction as cited in this analysis and established mandates law.⁴⁸

In addition, even if the claimant pled Elections Code sections 12220, 12221, 12222, 12223, 12262, and/or 21001 as part of the test claim, *Statutes 2001, Chapter 348 (AB 632)* still would not mandate a new program or higher level of service. The claimant contends that in light of the "Legislative Blueprint" a new "program" is imposed upon counties because the Legislature used a different methodology to establish Senate and congressional districts as compared to the prior reapportionment.⁴⁹ However, regardless of what methodology the Legislature used to establish Senate and congressional districts, the duties and activities of counties remained the same. More specifically, even without the enactment of the test claim statute county elections officials are required by existing law to establish voting precinct boundaries, and print and provide ballots to voters.⁵⁰ These preexisting duties in regard to redistricting are acknowledged by the claimant's remark that "the re-districting process has been performed by Los Angeles County for decades..."⁵¹ Also, although the costs associated with these preexisting duties may have increased, as argued by the claimant, increased costs cannot be equated with a new program or higher level of service.⁵²

In addition, the claimant states:

[W]hile Article 21 of the California Constitution requires the legislature to adjust the boundary lines in conformance with specified standards every year following

⁴⁶ *Weiss v. State Board of Equalization* (1953) 40 Cal.2d 772, 776.

⁴⁷ *Id.*, at p. 777 (See also, 72 Ops.Cal.Atty.Gen. 173, 178, fn. 2 (1989).)

⁴⁸ *Long Beach Unified School Dist. v. State of California, supra*, 225 Cal.App.3d at p. 174.

⁴⁹ Unlike the 1990 redistricting plan, the test claim statute did not follow census tract lines. Instead, the test claim statute followed census blocks which split census tracts in the formation of the Senate and congressional districts.

⁵⁰ Elections Code sections 12220 et seq.; and 13000. As added by Statutes 1994, chapter 920, section 2 (SB 1547).

⁵¹ Exhibit C, claimant response to Department of Finance's August 14, 2003 comments, dated September 4, 2003, Declaration of Kathleen D. Connors, p. 1.

⁵² *City of Anaheim v. State of California* (1987) 189 Cal.App.3d 1478, 1484; *Kern High School Dist., supra*, 30 Cal.4th 727, 735.

a national census, it is erroneous to assume that prior standards were employed in implementing the test claim statute.⁵³

The claimant's statement appears to suggest that the test claim statute fails to conform with the specified standards of article XXI of the California Constitution. Staff notes that the Commission must treat the test claim statute as a valid statute (Cal. Const., art. III, § 3.5). Thus, treating the test claim statute as valid, a change in methodology used by the Legislature to establish Senate and congressional districts does not mandate new program or higher level of service upon the claimant.

Therefore, staff finds that sections 1, 2, 3, and 5 of the test claim statute, Statutes 2001, Chapter 348 (AB 632), do not mandate a new program or higher level of service. Staff notes the claimant's statement that Commission "staff do not assert that the County had discretion not to follow the senate and congressional district boundaries specified in Sections 1 and 2 of the test claim statute."⁵⁴ To clarify, staff's finding that *sections 1, 2, 3, and 5 of Statutes 2001, Chapter 348 (AB 632)* do not mandate any activities on counties does not lead to a conclusion that counties are not required to engage in any of the alleged activities. Rather, the finding *only* provides that the *sections 1, 2, 3, and 5 of Statutes 2001, Chapter 348 (AB 632)*, which have been pled by the claimant, do not require these activities.

Section 4 of the test claim statute provides:

In the event that a census tract or census block is not listed, is listed more than once, or is only partially accounted for, and, as a result, an ambiguity or dispute arises regarding the location of a boundary line, the Secretary of State and the elections official of each county shall rely on the detailed maps prepared by the committees of the legislature pursuant to Section 21001 of the Elections Code to determine the boundary line.

Under the plain meaning of section 4, in cases of ambiguity regarding the location of district boundary lines, resulting from the description of those lines by the test claim statute, county elections officials are required to rely on the detailed maps prepared by the Legislature pursuant to Elections Code section 21001. The maps prepared pursuant to Elections Code section 21001 show the boundaries of any district established by the test claim statute. Therefore, the plain meaning of section 4 of the test claim statute does mandate an activity upon counties.

Thus, staff finds only section 4 of the test claim statute mandates an activity upon counties. Pursuant to section 4, counties must rely on maps prepared pursuant to Elections Code section 21001 if an ambiguity arises in regard to district boundary lines. As a result, the remaining discussion will focus on section 4.

The courts have held that legislation mandates a new program or higher level of service within the meaning of article XIII B, section 6 of the California Constitution when the requirements are new in comparison with the pre-existing scheme and the requirements were intended to provide

⁵³ Exhibit F, claimant response to the draft staff analysis, *supra*, p.8.

⁵⁴ Exhibit I, claimant response to the revised draft staff analysis, *supra*, p. 5.

an enhanced service to the public.⁵⁵ To make this determination, section 4 must initially be compared with the legal requirements in effect immediately prior to its enactment.⁵⁶

After the enactment of the test claim statute, section 4 required county elections officials to rely on the detailed maps prepared by the committees of the Legislature pursuant to Elections Code section 21001 to determine the district boundary lines if ambiguities arose due to a census tract or census block not being listed, being listed more than once, or being only partially accounted for. It is necessary to clear any district line ambiguities because county elections officials are required, as a result of pre-existing duties, to establish election precinct boundaries so that the precinct boundaries do not cross the boundary of any Senate, Assembly, Board of Equalization, or congressional district.⁵⁷ Also, the number of voters per precinct may not exceed 1,250.⁵⁸

Prior to the enactment of the test claim statute; however, county elections officials were not required to rely on the maps prepared pursuant to Elections Code section 21001 to resolve ambiguities in district boundary lines. Rather, prior law did not specify any source that county elections officials were required to rely on if ambiguities arose in regard to district boundary lines. Thus, the section 4 requirement is new as compared to the pre-existing scheme.

Staff notes that the maps prepared pursuant to Elections Code section 21001 were already used by elections officials for election purposes. Elections Code section 21001, states in relevant part, "The maps shall be provided to ... the county elections officials for use in their administrative functions involved in the conduct of elections..."⁵⁹ However, pursuant to Government Code section 17565, "If a local agency or a school district, at its option, has been incurring costs which are subsequently mandated by the state, the state shall reimburse the local agency or school district for those costs incurred after the operative date of the mandate." Thus, even if county elections officials were relying on the maps prepared pursuant to Elections Code section 21001 to establish election precinct boundaries under prior law, the county elections officials were not required to do so prior to the enactment of the test claim statute.

Section 4 must also be intended to provide an enhanced service to the public. Here, counties are directed to rely on the maps prepared pursuant to Elections Code section 21001 if an ambiguity arises regarding district boundary lines. Requiring county elections officials to rely on these maps helps clear district boundary line ambiguities in a uniform manner, which allows county elections officials to establish election precincts more precisely, ensuring equal representation for voters by preventing vote dilution. Thus, staff finds that section 4 of the test claim statute provides a service to the public.

⁵⁵ *San Diego Unified School Dist.*, *supra*, 33 Cal.4th 859, 878; *Lucia Mar*, *supra*, 44 Cal.3d 830, 835.

⁵⁶ *Ibid.*

⁵⁷ Elections Code sections 12220 and 12222, subdivision (a). As added in Statutes 1994, chapter 920, section 2 (SB 1547).

⁵⁸ Elections Code section 12223 as amended by Statutes 2001, chapter 904, section 2 (SB 1547).

⁵⁹ Elections Code section 21001, as amended in Statutes 2000, chapter 1081, section 23 (SB 1823).

Therefore, the section 4 requirement to rely on the maps prepared pursuant to Elections Code section 21001 if an ambiguity arises in regard to district boundary lines, constitutes a new program or higher level of service subject to article XIII B, section 6 of the California Constitution.

Staff notes that any potential reimbursable costs for implementation of section 4 of the test claim statute must have occurred between the time of enactment of the test claim statute (September 27, 2001) and the final date at which county elections officials were required to have precinct boundaries established (December 7, 2001).⁶⁰

Issue 3: Does Section 4 of Statutes 2001, chapter 348 (AB 632), impose “costs mandated by the state” on local agencies within the meaning of article XIII B, section 6, and Government Code sections 17514 and 17556?

In order for the test claim statute to impose a reimbursable state-mandated program under the California Constitution, the test claim legislation must impose costs mandated by the state.⁶¹ In addition, no statutory exceptions listed in Government Code section 17556 can apply. Government Code section 17514 defines “cost mandated by the state” as follows:

[A]ny increased costs which a local agency or school district is required to incur after July 1, 1980, as a result of any statute enacted on or after January 1, 1975, or any executive order implementing any statute enacted on or after January 1, 1975, which mandates a new program or higher level of service of an existing program within the meaning of Section 6 of Article XIII B of the California Constitution.

Staff notes that the claimant has not alleged any costs to comply with section 4 of the test claim statute. In addition, staff finds that section 4 is subject to the statutory exception in Government Code section 17556, subdivision (f).

Government Code section 17556, subdivision (f), provides:

The commission shall not find costs mandated by the state, as defined in Section 17514, in any test claim submitted by a local agency or school district, if, after a hearing, the commission finds any one of the following:

... (f) The statute or executive order imposes duties that are *necessary to implement, reasonably within the scope of, or expressly included in*, a ballot measure approved by the voters in a statewide or local election. This subdivision applies regardless of whether the statute or executive order was enacted or adopted before or after the date on which the ballot measure was approved by the voters. (emphasis added.)

⁶⁰ Elections Code section 12262 provides in relevant part, “Jurisdictional boundary changes occurring less than 88 days before an election shall not be effective for purposes of that election.” Thus, precinct boundaries must have been established on December 7, 2001 which is 88 days before the March 5, 2002 primary election.

⁶¹ *Lucia Mar, supra*, 44 Cal.3d 830, 835; Government Code section 17514.

Pursuant to the court’s decision in *California School Boards Association*, the language “reasonably within the scope of” is, in effect, severed from subdivision (f).⁶² As a result, in order to determine whether subdivision (f) applies, it is necessary to determine if the test claim statute imposes duties that are “necessary to implement” or “expressly included” in a ballot measure.

In its discussion of Government Code section 17556, subdivision (f), the court, in its decision in *California School Boards Association*, concludes that “statutes imposing duties on local governments do not give rise to reimbursable costs if the duties are incidental to the ballot measure mandate and produce de minimis added costs.”⁶³ Deriving its conclusion from the California Supreme Court’s decision in *San Diego Unified School Dist* regarding the federal mandate exception of Government Code section 17556, subdivision (c), the court states:

The [California Supreme Court] concluded “for purposes of ruling upon a request for reimbursement, challenged state rules or procedures that are intended to implement an applicable federal law – and whose costs are, in context, de minimis – should be treated as part and parcel of the underlying federal mandate.”
[Citation omitted]

There is no reason not to apply this practical holding similarly to ballot measure mandates.⁶⁴

The court subsequently directed the Commission to consider the holding of *San Diego Unified School Dist.* in determining whether costs are reimbursable for ballot measure mandates.⁶⁵ Therefore, in determining whether the test claim statute imposes duties that are “necessary to implement” a ballot measure, the Commission must determine whether those duties are “incidental to the ballot measure mandate and produce at most de minimis added costs.”

In the claimant’s response to the revised draft staff analysis, the claimant addresses this issue with the assumption that the whole of the test claim statute, including sections 1 and 2 of the test claim statute, imposes a state-mandated new program or higher level of service.⁶⁶ However, as discussed above on pages 10 through 14 of this analysis, the plain language of sections 1 and 2 of the test claim statute do not impose any mandates on counties. As a result, the claimant’s assertions regarding the costs associated with the required use of a split census tract or census block standard, which is predicated on the activities asserted by the claimants above,⁶⁷ is irrelevant to the discussion as to whether section 4 of the test claim statute is “necessary to implement” a ballot measure as the term is discussed by the court in *California School Boards Association*.

⁶² *California School Boards Association v. State of California*, *supra*, 171 Cal.App.4th at 1215-1216.

⁶³ *Id.*, at p. 1216.

⁶⁴ *Id.*, at p. 1217.

⁶⁵ *Ibid.*

⁶⁶ Exhibit I, claimant response to the revised draft staff analysis, *supra*, p. 8.

⁶⁷ *Id.*, at p. 8-11.

In June 1980, California voters approved Proposition 6 adding article XXI to the California Constitution. Article XXI provides in relevant part:

In the year following the year in which the national census is taken under the direction of Congress at the beginning of each decade, the Legislature shall adjust the boundary lines of the Senatorial, Assembly, Congressional, and Board of Equalization districts in conformance with the following standards:

- (a) Each Member of the Senate, Assembly, Congress, and the Board of Equalization shall be elected from a single-member district.
- (b) The population of all districts of a particular type shall be reasonably equal.
- (c) Every district shall be contiguous.
- (d) Districts of each type shall be numbered consecutively commencing at the northern boundary of the state and ending at the southern boundary.
- (e) The geographical integrity of any city, county, or city and county, or of any geographical region shall be respected to the extent possible without violating the requirements of any other subdivision of this section.⁶⁸

Article XXI, as adopted by voters in 1980, does not “expressly include” language requiring county elections officials to rely on detailed maps made by the committees of the Legislature if ambiguities arise regarding Senate and congressional district boundary lines as required by section 4 of the test claim statute. However, the new program mandated by section 4 of the test claim statute is “necessary to implement” article XXI, as approved by voters in 1980. The Legislature enacted the test claim statute to adjust the boundary lines of the Senate and congressional districts as required by article XXI. Section 4 of the test claim statute requires county elections officials and the Secretary of State, when their *pre-existing duties* necessitate use of the new district boundary lines established by the test claim statute, to rely on detailed maps created by the Legislature that illustrate the boundary lines of every district created in the test claim statute if ambiguities arise resulting from the description of the district boundary lines in the test claim statute. Rather than have county elections officials and/or the Secretary of State use their own methods to clarify ambiguities arising out of the test claim statute’s description of district boundary lines, section 4 of the test claim statute ensures preservation of the district lines established by the Legislature in light of the specific standards set forth by subdivisions (a)-(e) of section 1, of article XXI. Thus, reliance on the maps created by the Legislature pursuant to Elections Code section 21001 for clarification purposes is an incidental activity of the redistricting required by article XXI.

In addition, the cost of the activity required by section 4 of the test claim statute is de minimis in context of the redistricting required by article XXI, as section 4 only directs county elections officials to look to a different source if the test claim statute is ambiguous as to a district boundary line. Also, as noted above, the claimant has not alleged any costs to comply with section 4 of the test claim statute.

⁶⁸ California Constitution, article 21, section 1, added by initiative, Primary Election (June 3, 1980) commonly known as Proposition 6.

Staff notes that although the test claim statute was enacted after the enactment of Proposition 6, pursuant to the plain language of Government Code section 17556, subdivision (f), “This subdivision applies regardless of whether the statute...was enacted or adopted...after the date on which the ballot measure was approved by voters.”

Thus, staff finds that section 4 of the test claim statute is “necessary to implement” a ballot measure approved by voters, and as a result, pursuant to Government Code section 17556, subdivision (f), section 4 does not impose “costs mandated by the state.”

Conclusion

Staff concludes that chapter 2 (§21100 et seq.) and chapter 5 (§21400 et seq.) of division 21 of the Elections Code, as added by sections 1 and 2 of Statutes 2001, chapter 348 (AB 632), do not mandate any activities upon counties. Sections 3 and 5 of Statutes 2001, chapter 348 (AB 632) also do not mandate any activity on counties. Additionally, staff finds that section 4 of Statutes 2001, chapter 348 (AB 632) mandates a new program or higher level of service on counties; however, section 4 does not impose costs mandated by the state pursuant to Government Code section 17556, subdivision (f). Thus, Statutes 2001, chapter 348 (AB 632) does not constitute a reimbursable state-mandated program within the meaning of article XIII, subdivision (b), section 6 of the California Constitution.

Recommendation

Staff recommends the Commission adopt this analysis and deny the test claim.

Explanation of How Block-based District Boundaries and Lack of Nesting Assembly Districts within State Senate Districts Results in Increased Levels of County Services

Prepared by
Kenneth Bennett, Manager
Precincting, GIS, and Election Tally Systems Division
Los Angeles County Registrar-Recorder/County Clerk

July 30, 2009

Introduction

The 2001 Reapportionment conducted by the California State Legislature, and based on 2000 U.S. Census data, mandated increased levels of service on the part of Los Angeles County in two fundamental ways.

The first was in the County's implementation of the 2001 Reapportionment, which was more difficult and time-consuming due to the state's decision to draw district boundaries based on Census block data, as opposed to Census tract data.

The second was in the conduct of elections, which contained a large increase in the precincts and ballot groups resulting not only from the new block-based boundary lines, but more importantly from the state's decision not to nest state assembly districts within state senate district boundaries, as has been the practice in the past.

Each of these points will be discussed in order below.

Census Blocks vs. Census Tracts

There are two reasons why the decision to base district boundaries on Census blocks instead of Census tracts increased the workload required to implement the reapportionment.

1. County election information system does not support census blocks.

The Registrar-Recorder/County Clerk (RR/CC) is responsible for maintaining the boundaries of every election jurisdiction for which it conducts elections. The total number of districts is **700** for the County. The average number of districts for any given type of district (e.g. Supervisor, Board of Equalization, State Senate, Unified School District, etc.) is **18**.

In compliance with California Elections Code 21000, and to support analysis of U.S. Census demographic data for the purposes of identifying and serving foreign language communities per U.S. Justice Department requirements, RR/CC implements U.S. Census tract boundaries as a pseudo-district within our election system. For the 2000 Census, the U.S. Census Bureau divided Los Angeles County into **2054** census tracts. To comply with state elections code, and

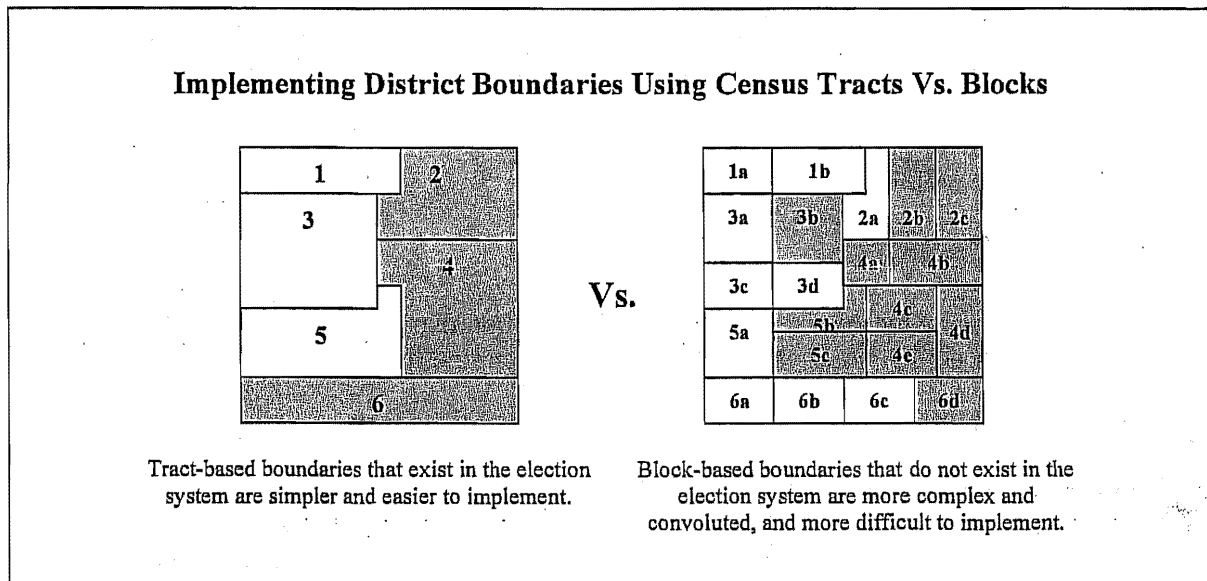
to prepare for the 2001 Reapportionment, which is based on the 2000 Census data, we implemented the lines for each of these tracts in our election database.

By contrast, the 2000 Census data divided Los Angeles County into roughly **69,000** census blocks, a number far exceeding the average, as well as the total number of districts on file. It was (and continues to be) unfeasible to implement this quantity of data in our system, not only because of the amount of work it would have entailed, but also because it would have greatly fragmented our precinct data, making it much more complex, difficult, and costly to consolidate precincts for each election. As a matter of practicality, our system and our business processes do not support this level of data granularity.

Because the RR/CC election system does not contain census block data, the process of implementing district boundaries according to census blocks required RR/CC staff to manually create district boundaries whenever those boundaries followed block lines. On the other hand, district boundaries based on census tracts are easier to implement because those boundaries already exist in our system.

Figure 1 below illustrates the concept of implementing district boundaries based on census tracts versus census blocks.

Figure 1



2. Block-based boundary are less rectilinear and more convoluted.

As Figure 1 above illustrates, choosing individual blocks to define district boundaries adds complexity and convolution to the boundary lines. Note that Figure 1 above simplifies the concept for the purposes of clarification. In fact, with 2054 tracts comprised of approximately

69,000 blocks, there are actually an average of over 33 blocks per tract. Block-based boundaries are, in reality, much more convoluted than depicted in the illustration.

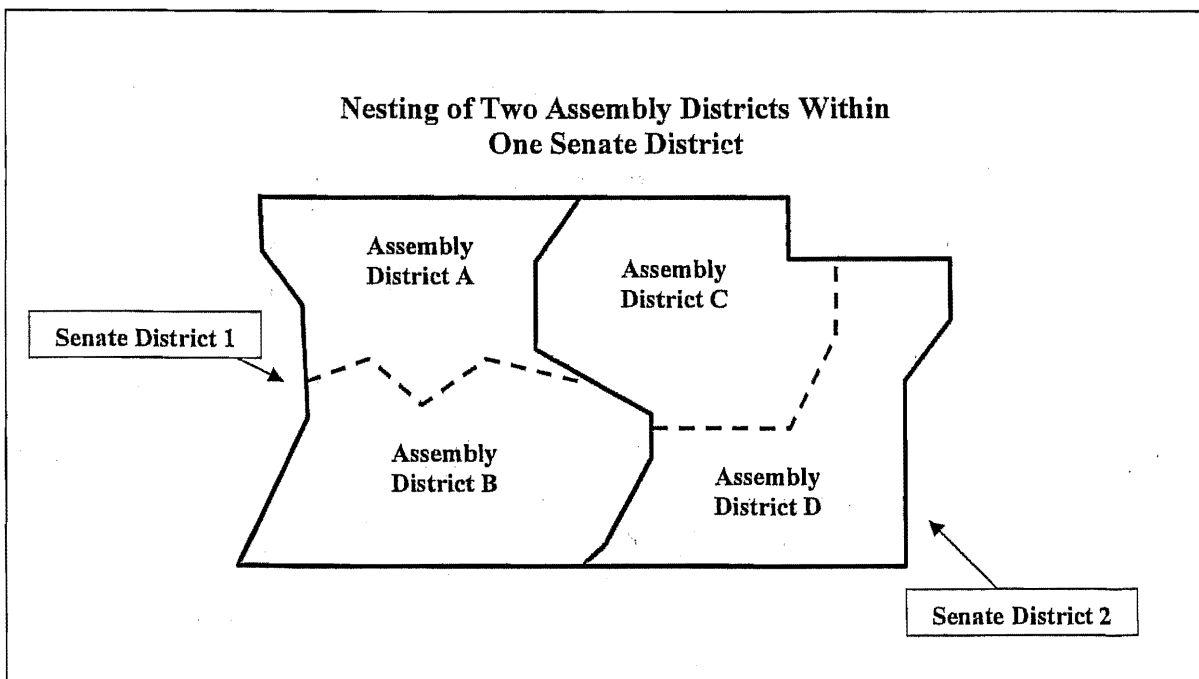
To summarize, block-based boundaries are more difficult, costly, and time-consuming to implement than tract-based boundaries because:

- It is not feasible to store boundary data about census blocks in the election system, and attempting to do so would raise the cost of election preparation for every election by increasing the number of precincts in the election system and thereby increasing the work associated with precinct consolidation;
- The implementation of block-based boundaries must be done manually;
- Block-based boundaries are more complex and convoluted than tract-based boundaries;
- The overall amount of work required to implement block-based boundaries far exceeds that which would be required of tract-based boundaries.

Nested Assembly Districts vs. Independent Assembly District Boundaries

The State of California has two state assembly districts for every state senate district. It has been the state's practice in the past to nest two assembly districts within the boundaries of one state senate district, as illustrated in Figure 2 below.

Figure 2



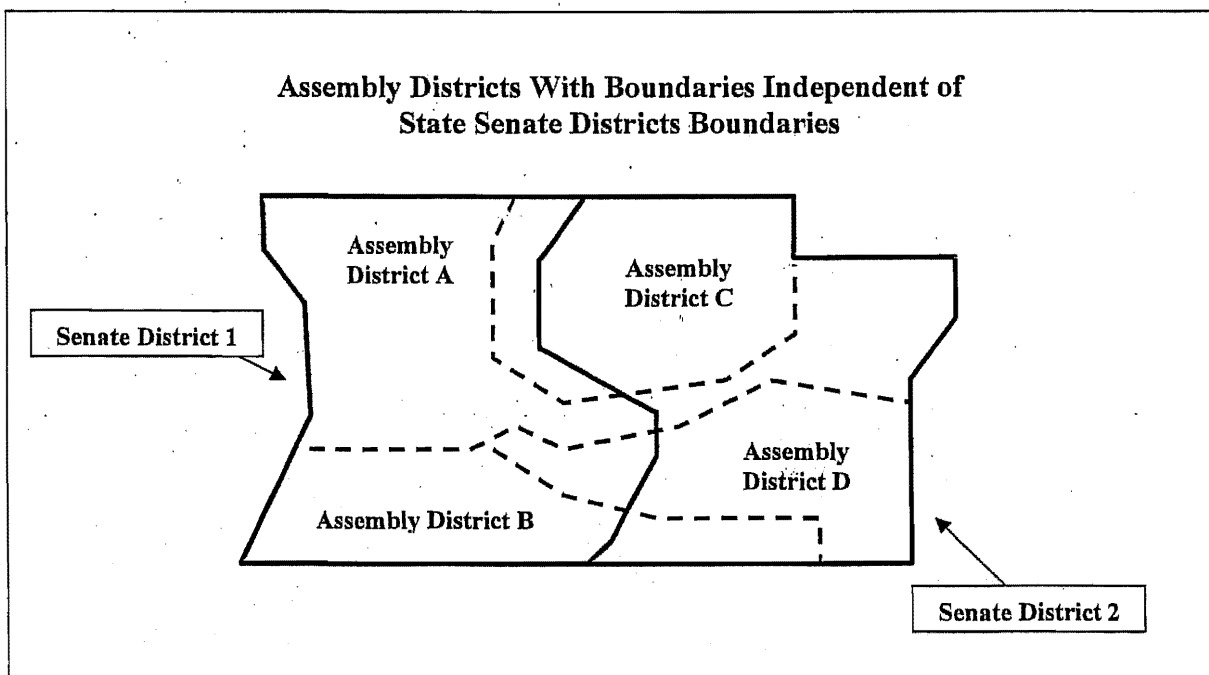
From Figure 2 it is easy to see that to implement the boundaries for the assembly districts, it is only necessary to implement the boundaries of state senate districts, and then to split the state senate district into two parts. Conversely, the assembly district boundaries could be implemented, and then the state senate boundaries would be defined by combining two assembly districts. In either case, the amount of work required to implement them is the same, and represents the minimum amount of work necessary to implement the state's assembly and senate district boundary lines.

The decision by the State Legislature in 2001 to break with the nesting principal and instead to define assembly district boundaries independently from the state senate boundaries increased the amount of work required to draw the boundary lines, and also increase the number of precincts in the election system, as well as the number of ballot groups for elections. These will be discussed in order below.

Increase in District Boundary Lines

As Figure 3 below clearly illustrates, breaking the nested relationship between state assembly and state senate districts and instead defining assembly district boundaries independently from the state senate boundaries results in a large increase in the number of boundary lines that must be implemented in the election system. Instead of each state senate district being split by one line into two assembly districts, as shown in Figure 2, each state senate district must be split by multiple lines in order to implement the boundaries of the state assembly districts.

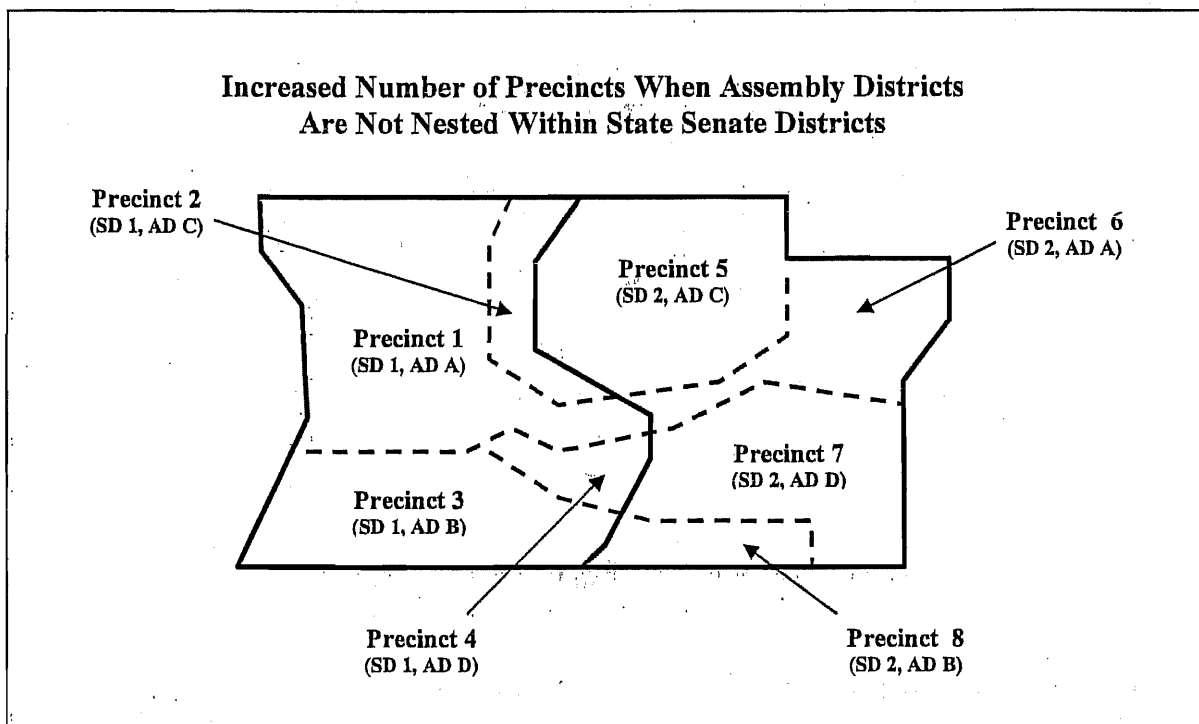
Figure 3



Increase in Precincts and Election Ballot Groups

The other and more costly consequence of defining state assembly districts independently from state senate boundaries is the effect it has of increasing the number of precincts that must be managed in the election system, and the number of ballot groups that are formed for individual elections. Whereas in the nested configuration of Figure 2, we are only required to have four precincts, one for each state assembly and state senate district combination, Figure 4 below illustrates that we must now have eight precincts. This is because California Elections Code 12222 prohibits precinct boundaries from crossing major district boundaries, which includes state senate and assembly districts.

Figure 4

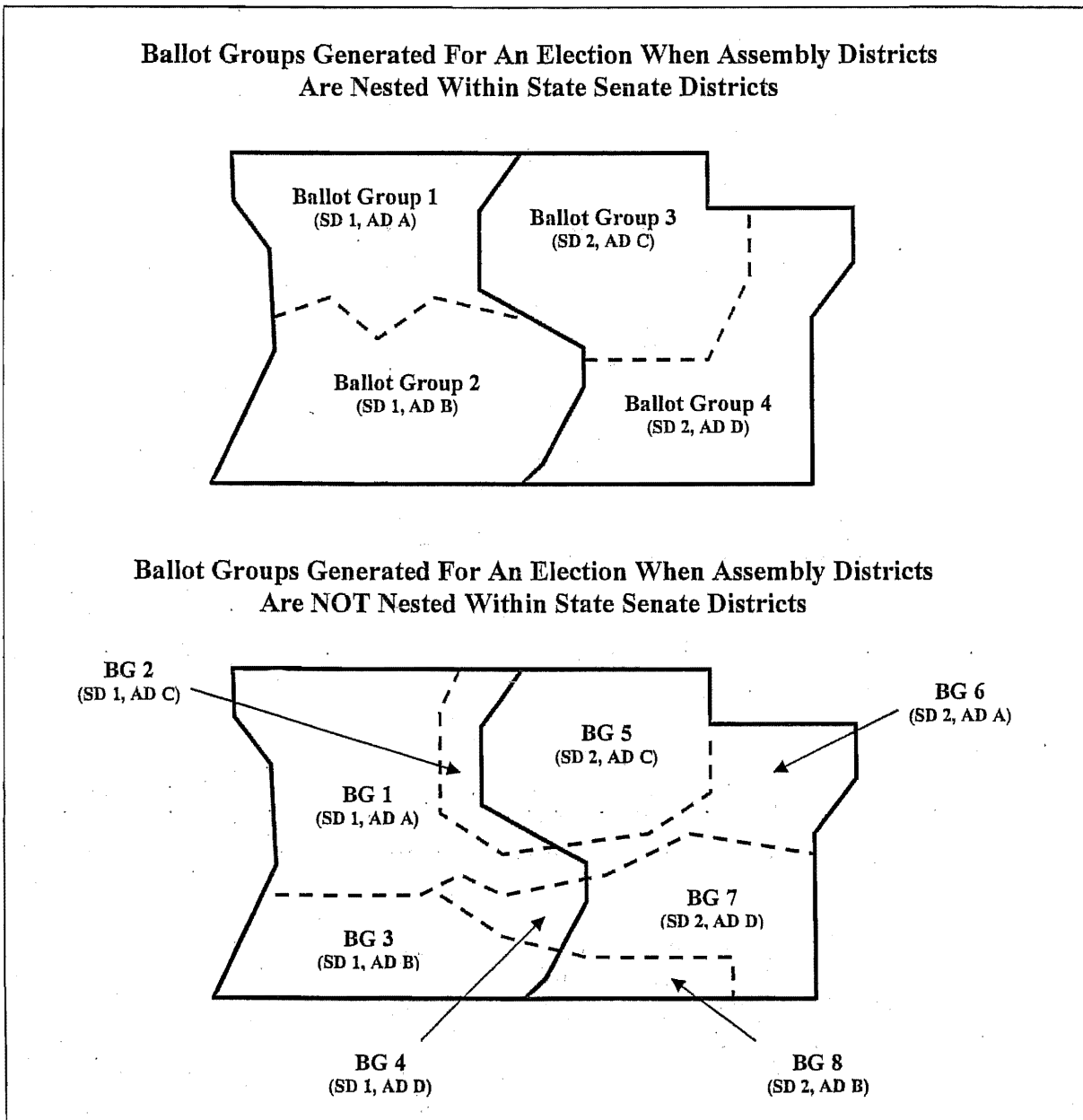


This increase in precincts causes a major fragmentation of precinct data. Not only must this larger number of precincts be maintained in the election system, it also adversely impacts the precinct consolidation process. More precincts means that more work must be done to consolidate precincts for elections.

Also, pursuant to consolidation rules spelled out in California Elections Code 12241, as well as candidate name rotation rules in California Elections Code 13111, the fragmentation of precincts due to lack of nesting increases the number of ballot groups generated for an election. Each ballot group represents a unique set of active districts. Active districts are jurisdictions holding one or more contests in the election or are otherwise required for the purposes of candidate name rotation, or for election results reporting purposes. One set of districts that must be activated for

major elections is the assembly districts, because federal and state office candidate names must rotate by assembly district. Following on the examples from Figure 2 and Figure 4, Figure 5 below shows how breaking with the nesting principle results in more ballot groups for each election. Granted, these examples are over-simplified, given that they are only looking narrowly at active state senate and assembly districts, but the point remains valid. The number of ballot groups for an election are higher when assembly districts are not nested within state senate districts, and this fact impacts every election for the decade-long duration of those district boundaries. Taking into account the numerous other active districts in an election would only serve to further increase the number of ballot groups generated in the election.

Figure 5



Conclusion

Regardless of what political merits may be cited for defining district boundaries according to Census blocks, or by breaking with the established principle of nesting assembly districts within state senate districts, the experience of Los Angeles County, which is echoed in the academic literature, is that doing so has resulted in expanded data and process complexity, higher levels of service, and increased costs on the part of the County in the administration of elections. Central to this claim is the fact that, in addition to having made the one-time implementation of the reapportionment more costly, it has also made the administration of all elections following the reapportionment more costly. More precincts resulted in a more costly consolidation process. More ballot groups widely impacted election administration costs, since much of the voting materials we develop, publish, and distribute are organized around ballot groups.

Moreover, it is noteworthy that this claim is not limited to the 2001 Reapportionment. The upcoming 2011 Reapportionment will yield similar results should the state make redistricting decisions similar to 2001.

Finally, while the operational and financial consequences of the state's redistricting decisions are perhaps greatest for the County of Los Angeles – the largest election jurisdiction in the State of California and one of the largest in the country – they are equally applicable to all California counties in a measure commensurate with their size and the complexity of their operations.

Law Offices of


OLSON

HAGEL &

FISHBURN

LLP

July 31, 2009



Commission on State Mandates
c/o Paula Higashi, Executive Director
980 9th St., Suite 300
Sacramento, Ca. 95814

RE: Item 6: July 31, 2009 Hearing Agenda
Redistricting: Senate and Congressional Districts (02-TC-50)

Dear Ms. Higashi and Members of the Commission:

As one of the plaintiffs in *California School Boards Ass'n v. State* (2009) 171 Cal.App.4th 1183, the California School Boards Association (CSBA) wishes to raise certain procedural concerns about the Commission's interpretation and implementation of that decision in the above-captioned proceeding.

The proposed statement of decision is correct that the Court of Appeal in the *CSBA* case concluded that the Legislature could exclude costs "necessary to implement" a ballot measure from reimbursement consistent with article XIII B, section 6. While the Court was not clear on what "necessary to implement" means, it indicated what it does *not* mean. For example, it stated that "necessary to implement" is "*much more limited than*" "reasonably within the scope of." (*Id.* at 1215.) It also noted the significance of the word "necessary" in concluding that "*necessary to implement is more restrictive*" than the provision making statutes "*adopted to implement*" federal law non-reimbursable. (*Id.* at 1214.) We note also that "necessary to implement" would commonly be understood to be necessary to put the legislative scheme into effect rather than merely necessary to "further" that scheme. The Court also concluded that costs which are "incidental" to implementation of a ballot measure and "de minimis" are non-reimbursable.

We believe two important points follow from the Court's analysis:

First, the Commission can only deny reimbursement for costs under Gov. Code, § 17553 if it "finds" after a hearing that the claim involves duties that are necessary to implement a ballot measure. Given that the Commission's decisions must be supported by substantial evidence (Gov. Code, § 17559), any finding that the test claim duties are "necessary to

Lance H. Olson

Bruce J. Hagel

Diane M. Fishburn

Elizabeth L. Gade

Deborah B. Caplan

N. Eugene Hill

David C. Mladich

Richard R. Rios

Rebecca J. Olson

Christopher W. Waddell

implement” must be supported by evidence in the record that demonstrates *why* these duties were “necessary to implement” the ballot measure at issue. A simple statement that particular duties are “necessary” does not constitute “substantial evidence.” For example, in the proposed statement of decision, the staff states at several points that the Legislature has discretion to use several different methodologies for redistricting. But nowhere does the proposed statement of decision explain what it means by “necessary to implement” or why the chosen methodology (i.e., use of census blocks versus census tracks) was “necessary” to implement article XXI. Nor does it identify any information or data in the record that would support that conclusion. In light of the fact that the Legislature did, in fact, implement article XXI in 1990 without using census blocks, it would appear that without additional evidence in the record, such a finding cannot presently be justified.

Second, the burden of producing sufficient evidence in the record as to whether the duties at issue are “necessary to implement” a ballot measure or are “incidental” and “de minimis” cannot be placed on the claimant, but should be placed on any person or entity challenging the test claim. Gov. Code, § 17553 provides a list of information that must be provided by the test claimant; although it requires cost information, it does not require information about the relationship of the test claim to potential ballot measures. Neither does the Commission’s test claim form. This omission from the statute and form makes sense because they are not properly part of the claimant’s burden. The Code excludes reimbursement of amounts less than \$1000 – the statutory *de minimis* standard that must be met by a claimant. (Gov. Code, § 17564.) If a person wishes to assert that claimed costs are “de minimis” in the over-all context of a particular program, that person bears the burden of providing evidence as to what the over-all program costs are in relation to the test claim. Likewise, evidence that the particular duties at issue are “necessary to implement” a ballot measure should be provided by those persons claiming this fact, not by the claimant who disputes it.

In summary, if the Commission intends to rely upon the amended language of Gov. Code, § 17556(f) (i.e., necessary to implement a ballot measure) or the judicially created exception for duties that are “incidental and de minimis,” it must first make clear that the burden of proving any of these elements is on the person asserting them (rather than the test claimant) and it must make sure that any Commission decision that purports to make a finding on any of these points is adequately supported by competent evidence in the record that is sufficient to withstand the substantial evidence test for judicial review.

CSBA suggests that, in light of the recent decision from the Court of Appeal, the Commission may want to postpone consideration of the proposed statement of decision in

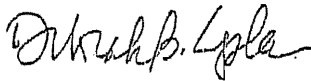
July 31, 2009

Page 3

order to accept briefing on the interpretation and procedural implementation of that decision and possible clarification of its own procedures.

Very truly yours,

OLSON HAGEL & FISHBURN LLP

A handwritten signature in cursive script, appearing to read "Deborah B. Caplan".

DEBORAH B. CAPLAN

DBC:ab



**COUNTY OF LOS ANGELES
DEPARTMENT OF AUDITOR-CONTROLLER**

EXHIBIT N

KENNETH HAHN HALL OF ADMINISTRATION
500 WEST TEMPLE STREET, ROOM 525
LOS ANGELES, CALIFORNIA 90012-3873
PHONE: (213) 974-8301 FAX: (213) 626-5427


WENDY L. WATANABE
AUDITOR-CONTROLLER

ASST. AUDITOR-CONTROLLERS

MARIA M. OMS
CHIEF DEPUTY

ROBERT A. DAVIS
JOHN NAIMO
JUDI E. THOMAS

August 20, 2009



Ms. Paula Higashi
Executive Director
Commission on State Mandates
980 Ninth Street, Suite 300
Sacramento, California 95814

Dear Ms. Higashi:

**LOS ANGELES COUNTY ANALYSIS
COMMISSION ON STATE MANDATES REQUEST FOR COMMENTS
RE-DISTRICTING SENATE AND CONGRESSIONAL DISTRICTS TEST CLAIM**

The County of Los Angeles (County) respectfully submits a declaration of Kenneth Bennett on behalf of the Los Angeles County Registrar-Recorder/County Clerk. Mr. Bennett finds that the new legislation mandated new County duties, which were not required under prior law. He also finds that the costs of performing these new duties are reimbursable and not subject to the ballot initiative funding disclaimer.

If you have any questions, please contact Leonard Kaye at (213) 974-9791 or via e-mail at lkaye@auditor.lacounty.gov.

Very truly yours,

Wendy L. Watanabe
Auditor-Controller

WLW:JN:CY:lk
H:\SB90\Re-Districting\Re-Districting Analysis 08 19 09 Cover.doc

Enclosure



COUNTY OF LOS ANGELES

REGISTRAR-RECORDER/COUNTY CLERK

12400 IMPERIAL HWY. -- P.O. BOX 1024, NORWALK, CALIFORNIA 90651-1024 -- www.lavote.net

DEAN C. LOGAN

Registrar-Recorder/County Clerk

**County of Los Angeles Analysis
Commission on State Mandates Request for Comments
Redistricting Senate and Congressional Districts Test Claim**

DECLARATION OF KENNETH BENNETT

I, Kenneth Bennett, make the following declaration and statement under oath:

I, Kenneth Bennett, Manager, Precincting, GIS and Election Tally Systems Division, Registrar-Recorder/County Clerk of the County of Los Angeles (RR/CC), am responsible for implementing changes resulting from State-mandated redistricting, including new State Senate and U.S. Congressional districts pursuant to Chapter 348, Statutes of 2001 (Assembly Bill 632), adding Chapter 2 (commencing with Section 21100) and Chapter 5 (commencing with Section 21400) to Division 21 of the Elections Code and the State Legislature's AB 632 implementation instructions, as issued by Senator Don Perata, Chair of the Elections and Reapportionment Committee. I am also currently the RR/CC departmental representative on the Los Angeles County Census Complete Count Committee for the upcoming 2010 U.S. Census.

Use of Census Blocks Not Necessary

I declare that I have reviewed the August 4, 2009 request of the Commission

on State Mandates [Commission] to consider a late filing in adjudicating the subject test claim. On July 31, 2009, Deborah B. Caplan, with Olson, Hagel & Fishburn, LLP, one of the plaintiffs in the *California School Boards Ass'n v. State* (2009) 171 Cal.App.4th 1183 case, filed a letter with the Commission which raised new issues in this matter. Ms. Caplan asks whether the Commission has 'substantial evidence' to support its position that the use of census blocks was 'necessary to implement' redistricting as called for under article XXI of the California Constitution.

I declare that it is my information and belief that the use of census blocks was not 'necessary to implement' redistricting as called for under article XXI of the California Constitution.

I declare that it is my information and belief that there is no evidence in the record which supports the proposition that the use of census blocks was 'necessary to implement' redistricting as called for under article XXI of the California Constitution.

I declare that it is my information and belief that there is 'substantial evidence' in the record which supports Los Angeles County's [County] position that the use of census blocks was not 'necessary to implement' redistricting as called for under article XXI of the California Constitution.

I declare that it is my information and belief that the new split census tract or census block standard was not required or necessary prior to the test claim

legislation to implement the "reasonably equal" population standard in article XXI of the California Constitution.

I declare that it is my information and belief that the population standard employed by the state in the 2000 redistricting not only met but also exceeded the prior "reasonably equal" population standard in article XXI under the test claim legislation and thereby imposed a higher exactitude of population equality among like districts on counties as well as a new program of benefit to the electorate.

I declare that in an analysis published by the Rose Institute of State and Local Government, entitled "Proposition 6 and Redistricting ... A Legal Perspective", attached to County's review filed with the Commission on June 18, 2009, it is noted, on page 11, that "Proposition 6 adopted the "reasonably equal" standard for all the types of districts it covered", not the "strict equality" standard.

I declare that the strict population equality standard, not required or necessary to implement Proposition 6, requires " ... plans ... with near-zero population deviations [which are] based on census "blocks" instead of tracts, as noted in *Wilson v. Eu*, 1 Cal.4th 707, 756.

I declare that I have examined, and attached hereto, an Attorney General Opinion 80-1109 [Opinion], issued on July 21, 1981, regarding the provisions of article XXI of the California Constitution with respect to reapportionment of congressional and legislative districts.

I declare that on page 11 of the Opinion, the Attorney General states that

KMB

Page 3 of 10

Redistricting Test Claim

while “ ... the paramount constitutional objective ... [is] substantial equality of population ... [the] mathematical exactness or precision [of population equality] is not the constitutional imperative”; and, it is my information and belief that this evidence supports the County’s position that exact population equality was not necessary to implement article XXI of the California Constitution.

I declare that on page 12 of the Opinion, the Attorney General states that:

“... the term ‘reasonably equal’ in the context of state legislative districting refers to substantial equality of population of districts of a particular type, in light of legitimate considerations incident to the effectuation of a rational state policy; consideration of such other relevant factors and interests important to an acceptable representation and apportionment arrangement should not result in the deviation from ideal numerical equality, except in unusual circumstances, by more than one percent, and in no event by more than two percent”;

and, that on page 18 of the Opinion, the Attorney General states that:

“We have, nevertheless, expressed the view that none of the California constitutional criteria are inherently inconsistent with either the state or federal parity standard. We reiterate, particularly with respect to legislative districting, that mathematical exactness in terms of population is not required.”

With reference to the aforementioned statements of the Attorney General in pages 12 and 18 of his Opinion, it is my information and belief that this evidence supports the County’s position that exact population equality was not necessary to implement article XXI of the California Constitution.

I declare that on pages 7-8 of the Opinion, the Attorney General states that:

"In counties for which the United States Census Bureau has established census tracts, such tracts should be used as the basic unit for district formation, with division of such tracts being made only when necessary for population equality or to improve substantially compliance with other recommended criteria. 'Census tracts are the basic unit used by the Census Bureau for measuring the characteristics of the population. Tracts average approximately 4,000 persons in size, and an effort has been made by the Census Bureau to make them homogeneous as to social characteristics and to use prominent natural or manmade geographical features as boundaries. [FN7] Thus, following, rather than disregarding, census tracts will aid in establishing natural, well defined legislative districts and will aid in obtaining valid pertinent socio-economic data about such districts. [FN8]

"Moreover, the population data available on the computer used the Masters was on a census tract basis. It is possible to divide the population within census tracts by reference to various Census Bureau publications, maps and computer printouts. The nature of such maps and publications is such, however, that it is often a very time consuming process to divide a tract requiring numerous hand calculations with attendant numerous possibilities for error. To calculate, describe and check the relatively few census tract divisions contained in the plans recommended herein required dozens of hours of staff time."

I declare that it is my information and belief that the above citation on pages 7-8 of the Opinion, provides evidence for the County's position that the use of split census tracts or census blocks was not necessary to implement article XXI of the California Constitution and that dividing a census tract, as was required in the 2000 redistricting, resulted in substantial additional work and costs.

Further, I declare that it is my information and belief that there is no evidence in the record which supports the proposition that the use of census tracts, instead of census blocks, would have resulted in a population deviation exceeding the prescribed one percent and absolute two percent limits, or would have otherwise

failed to meet the "reasonably equal" population standard in article XXI of the California Constitution; and that lacking such evidence, it follows that using census tracts as the principle basis for legislative redistricting is sufficient to comply with the "reasonably equal" population standard, as it was in the previous 1990 redistricting.

Elimination of Assembly District Nesting

I declare that it is my information and belief that there is 'substantial evidence' in the record which supports Los Angeles County's [County] position that the nesting of two State Assembly districts within one State Senate district supports the "geographical integrity" standard of Article XXI. I further declare that it is my information and belief that the nesting principle was employed in the 1990 and previous reapportionments, and that it was not necessary for the state to break with that principle in the 2000 redistricting in order to comply with Article XXI.

I declare that on page 10 of the Opinion, the Attorney General states in connection with establishing district boundaries for legislative redistricting, the Legislature must consider "geographical integrity of cities, counties, and geographical regions, and ethnic and political communities of interest..." and that on page 11 of the Opinion, the Attorney General cites the discussion in *Reynolds v. Sims*, which finds that:

"A state may legitimately desire to maintain the integrity of various

political subdivisions, insofar as possible, and provide compact districts of contiguous territory in designing a legislative apportionment scheme...[and that] A consideration that appears to be of more substance in justifying some deviations from population-based representation in state legislatures is that of insuring some voice to political subdivisions...And a State may legitimately desire to construct districts along political subdivision lines to deter the possibilities of gerrymandering.”

I declare that it is my information and belief that in the context of the above analysis by the Attorney General, State Assembly and State Senate districts should be construed as political communities of interest, and as “geographical regions” of equal stature to cities and counties in terms of the “geographical integrity” standard set forth in subdivision (e) of Article XXI. A district whose boundaries are determined by local government affiliation, ethnicity and other socio-economic demographics, as well as political community affiliation, forms by definition a unique geographical region whose residents represent an electorate of similar characteristics and like-mindedness. Therefore the boundaries of one type of legislative district (e.g. State Assembly districts) should be considered when establishing the boundaries of other legislative districts (e.g. State Senate districts), in order to comply with the “geographical integrity” standard. I declare that it is my information and belief that the assembly district nesting principle is implied in the “geographical integrity” standard of Article XXI.

I further declare that it is my information and belief that the assembly district nesting principle is corroborated by the reasoning, quoted by the Attorney General

on page 7 of his Opinion, from the Report and Recommendations of Special Masters on Reapportionment, which states:

“6. State senatorial districts should be formed by combining adjacent assembly districts, and, to the degree practicable, assembly district boundaries. Cogent reasons exist for the formation of senate districts from assembly districts. If assembly districts are formed logically and in compliance with the criteria recommended herein, then senate districts created by combining such districts are also likely to comply. This is particularly so if such an eventual pairing is kept in mind when forming the various legislative districts. The resulting legislative districts will be more comprehensible to the electorate and the task of administering elections would be considerably simplified, thus saving money and insuring greater accuracy.”

I declare that it is my information and belief that by eliminating the assembly district nesting principle, the state ignored a key element of the “geographical integrity” standard and thereby mandated additional costs in implementing the 2000 reapportionment. Further, I declare it is my information and belief that it was not necessary to eliminate the assembly district nesting principle implied in the “geographic integrity” standard in order to implement the 2000 redistricting in compliance with the other standards set forth in Article XXI, including the “reasonably equal” population standard.

Accordingly, and in summary, I declare that it is my information and belief, that the test claim legislation mandated new duties and a higher level of service on the part of the County, not required under prior law, and not necessary to implement Article XXI of the California Constitution. I declare that it is my

information and belief that these new duties and higher levels of service resulted from the state's decisions in the 2000 redistricting to a) achieve an exact population equality standard using census blocks to establish legislative district boundaries, which exceeded the "reasonably equal" population standard of Article XXI; and b) to abandon the assembly district nesting principle implied in the "geographic integrity" standard, which was applied in the 1990 redistricting while still complying fully with Article XXI.

Additional Reimbursable Costs

I declare that the County has detailed its additional 'costs mandated by the State' in implementing the test claim statute, in the declaration of Kathleen D. Connors, as part of the County's test claim filing of June 30, 2003, and that Ms. Connors stated that:

"...the cost for Los Angeles County to implement State-mandated redistricting is \$4.6 million (as detailed on an attached 3-Page Cost Schedule). As a result of redistricting, it is estimated there will be additional ongoing costs in excess of \$2.7 million per major election for a decade (attached Estimated Redistricting Ongoing Costs Per Major Election)";

and, I declare that it is my information and belief that such costs are not *de minimus* costs and are not incidental costs required to implement article XXI of the California Constitution.


I declare that it is my information or belief that the County's (above) costs in implementing the new State-mandated duties (described above) are, in my
KMB Page 9 of 10 Redistricting Test Claim

opinion, reimbursable "costs mandated by the State", as defined in Government Code section 17514:

"Costs mandated by the State means any increased costs which a local agency or school district is required to incur after July 1, 1980, as a result of any statute enacted on or after January 1, 1975, or any executive order implementing any statute enacted on or after January 1, 1975, which mandates a new program or higher level of service of an existing program within the meaning of Section 6 of Article XIII B of the California Constitution."

I declare under penalty of perjury under the laws of the State of California that the foregoing is true and correct of my own knowledge, except as to matters which are stated as information and belief, and as to those matters I believe them to be true.

8/19/2009 Norwalk, California
DATE/PLACE


Kenneth Bennett, Manager, Precincting, GIS and Election Tally Systems Division, Registrar-Recorder/County Clerk

C

64 Ops. Cal. Atty. Gen. 597, 1981 WL 126787 (Cal.A.G.)

Office of the Attorney General
State of California

Opinion No. 80-1109

July 21, 1981

THE HONORABLE WILLIAM A. CRAVEN
MEMBER OF THE CALIFORNIA SENATE

THE HONORABLE WILLIAM A. CRAVEN, MEMBER OF THE CALIFORNIA SENATE, has requested an opinion on the following questions:

1. With regard to the provisions of California Constitution, article XXI, pertaining to reapportionment of congressional and legislative districts,
 - A. what are the criteria which must be considered in establishing boundary lines?
 - B. what is the meaning of 'reasonably equal' in connection with the population of all districts of a particular type?
 - C. what is the meaning of 'contiguous' with respect to the boundaries of every district?
 - D. what is the meaning of 'geographical integrity' with regard to any city or county, and any geographical region?
 - E. to what extent may compliance with one criterion justify infringement of another criterion; specifically, would an effort to comply with competing criteria warrant impairment of contiguity or geographical integrity?

2. May a county containing a population less than that required for one senatorial district be divided into two such districts in combination with other counties?

3. Would a greater number of infringements of the geographical integrity of a county containing a population in excess of that required for three senatorial districts be permitted than if the county contained a lesser population?

4. May a senatorial district be wholly separated by a body of water where neither portion is an island or where one portion is an island?

5. The northern coast geographical region comprised of whole counties, excluding Marin County, would fall far short of required population for one senatorial district. Marin County contains less than half the population required for one district. The inclusion of Marin County within the northern coast geographical region would exceed the required population by 100,000. The combination of a portion of Marin County containing a population of 100,000 with San Francisco would exceed the required population by 170,000. The combination of a portion of San Francisco containing a population of 170,000 with San Mateo County, containing a population close to but less than that required, would exceed the required population by nearly 170,000. The combination of a portion of San Mateo County containing a population of nearly 170,000 with Santa Clara County would provide the population required for one district. Based on the assumptions provided, may senatorial districts be established as indicated?

6. The combination of Santa Barbara and Ventura Counties constitute a geographical region but would exceed the required population for one senatorial district by 230,000. May a portion of Ventura County containing a population of 230,000 be divided into two segments, each in combination with a portion of Los Angeles County, to comprise two

districts? The population of Orange County exceeds that required for three senatorial districts by 116,600. May a portion of Orange County containing a population of 116,600 be divided into two segments, each in combination with a portion of Los Angeles County, to comprise two districts?

*2 7. The combination of San Bernardino and Riverside Counties would exceed the required population for one senatorial district. The population of San Diego County exceeds that required for three senatorial districts. The combination of San Bernardino, Riverside, San Diego, Imperial, and Inyo Counties would provide the population required for six districts which could be situated as follows: three within San Diego County, one within Riverside County, one within San Bernardino County, and one of combined portions of San Diego, Riverside, and San Bernardino, and all of Inyo and Imperial Counties, which would constitute a geographical region. May senatorial districts be established as indicated?

CONCLUSIONS

1. With regard to the provisions of California Constitution, article XXI, pertaining to reapportionment of congressional and legislative districts,

A. the Legislature in establishing boundary lines must consider numerical equality of population, contiguity of districts, geographical integrity of cities, counties, and geographical regions, and ethnic and political communities of interest to the extent required to preclude invidious discriminatory design; the Legislature must also consider the effect of any plan upon the electoral franchise of racial and language minority groups in those four counties which are subject to the constraints of section 5 of the Voting Rights Act of 1965, as amended.

B. the term 'reasonably equal' in the context of state legislative districting refers to substantial equality of population of districts of a particular type, in light of legitimate considerations incident to the effectuation of a rational state policy; consideration of such other relevant factors and interests important to an acceptable representation and apportionment arrangement should not result in the deviation from ideal numerical equality, except in unusual circumstances, by more than one percent, and in no event by more than two percent. The term 'reasonably equal' in the context of congressional districting refers to absolute numerical equality, except as to those variances which are unavoidable despite a good faith effort to achieve that standard, or for which justification is shown.

C. the term 'contiguous,' with respect to the boundaries of every district, means that the district should constitute an integral unit not segregated or divided by intervening territory.

D. the term 'geographical integrity' refers to the organic unity of cities, counties, and geographical regions.

E. the impairment of contiguity would be warranted only to the extent required to comply with population parity; the impairment of geographical integrity would be warranted only to the extent required to comply with population parity or other constitutional criterion.

2. A county containing a population less than that required for one senatorial district may be divided into two such districts in combination with other counties.

*3 3. A greater number of infringements of the geographical integrity of a county containing a population in excess of that required for three senatorial districts would not be permitted than if the county contained a lesser population.

4. A senatorial district may be wholly separated by a body of water where neither portion is an island or where one portion is an island.

5. Assuming compliance with population parity, and in the absence of an unacceptable impact upon the fair and reasonable apportionment of the whole state, senatorial districts may be established as indicated.

6. In the absence of any basis for justification, neither a portion of Ventura County containing a population of 230,000

nor a portion of Orange County containing a population of 116,600 may be divided into two segments, each in combination with a portion of Los Angeles County, to comprise two districts.

7. Assuming compliance with population parity, and in the absence of an unacceptable impact upon the fair and reasonable apportionment of the whole state, senatorial districts may be established as indicated.

ANALYSIS

Prior to the June 3, 1980 primary election, article IV, section 6, of the California Constitution established the membership and criteria for redistricting of the Legislature, as follows:

'For the purpose of choosing members of the Legislature, the State shall be divided into 40 Senatorial and 80 Assembly districts to be called Senatorial and Assembly districts. Such districts shall be composed of contiguous territory, and Assembly districts shall be as nearly equal in population as may be. Each Senatorial district shall choose one Senator and each Assembly district shall choose one member of Assembly. The Senatorial districts shall be numbered from 1 to 40, inclusive, in numerical order, and the Assembly districts shall be numbered from 1 to 80 in the same order, commencing at the northern boundary of the State and ending at the southern boundary thereof. In the formation of Assembly districts no county, or city and county, shall be divided, unless it contains sufficient population within itself to form two or more districts, and in the formation of Senatorial districts no county, or city and county, shall be divided, nor shall a part of any county, or of any city and county, be united with any other county, or city and county, in forming any Assembly or Senatorial district. The census taken under the direction of the Congress of the United States in the year 1920, and every 10 years thereafter, shall be the basis of fixing and adjusting the legislative districts; and the Legislature shall, at its first regular session following the adoption of this section and thereafter at the first regular session following each decennial Federal census, adjust such districts, and reapportion the representation so as to preserve the Assembly districts as nearly equal in population as may be; but in the formation of Senatorial districts no county or city and county shall contain more than one Senatorial district, and the counties of small population shall be grouped in districts of not to exceed three counties in any one Senatorial district; provided, however, that should the Legislature at the first regular session following the adoption of this section or at the first regular session following any decennial Federal census fail to reapportion the Assembly and Senatorial districts, a Reapportionment Commission, which is hereby created, consisting of the Lieutenant Governor, who shall be chairman, and the Attorney General, State Controller, Secretary of State and State Superintendent of Public Instruction, shall forthwith apportion such districts in accordance with the provisions of this section and such apportionment of said districts shall be immediately effective the same as if the act of said Reapportionment Commission were an act of the Legislature, subject, however, to the same provisions of referendum as apply to the acts of the Legislature.

*4 'Each subsequent reapportionment shall carry out these provisions and shall be based upon the last preceding Federal census. But in making such adjustments no persons who are not eligible to become citizens of the United States, under the naturalization laws, shall be counted as forming a part of the population of any district. Until such districting as herein provided for shall be made, Senators and Assemblymen shall be elected by the districts according to the apportionment now provided for by law.'

Article IV, section 27, of the California Constitution established criteria for redistricting for purposes of congressional representation:

'When a congressional district shall be composed of two or more counties, it shall not be separated by any county belonging to another district. No county, or city and county, shall be divided in forming a congressional district so as to attach one portion of a county, or city and county, to another county, or city and county, except in cases where one county, or city and county, has more population than the ratio required for one or more representatives in Congress; but the Legislature may divide any county, or city and county, into as many congressional districts as it may be entitled to by law. Any county, or city and county, containing a population greater than the number required for one congressional district shall be formed into one or more congressional districts, according to the population thereof, and any residue, after forming such district or districts, shall be attached by compact adjoining

assembly districts, to a contiguous county or counties, and form a congressional district. In dividing a county, or city and county, into congressional districts no assembly district shall be divided so as to form a part of more than one congressional district, and every such congressional district shall be composed of compact contiguous assembly districts.'

Article XIII, section 17, provided for redistricting for purposes of representation on the State Board of Equalization.

At the June 3, 1980 primary election, the people approved Proposition 6, Assembly Constitutional Amendment 53, Statutes 1978, resolution chapter 78, amending article XIII, section 17, repealing article IV, sections 6 and 27, supra, and adding the provisions set forth below. Specifically, article IV, section 6, was added as follows:

'For the purpose of choosing members of the Legislature, the State shall be divided into 40 Senatorial and 80 Assembly districts to be called Senatorial and Assembly Districts. Each Senatorial district shall choose one Senator and each Assembly district shall choose one member of the Assembly.'

Article XXI was added to provide in its entirety:

'In the year following the year in which the national census is taken under the direction of Congress at the beginning of each decade, the Legislature shall adjust the boundary lines of the Senatorial, Assembly, Congressional, and Board of Equalization districts in conformance with the following standards:

*5 '(a) Each member of the Senate, Assembly, Congress, and the Board of Equalization shall be elected from a single-member district.

'(b) The population of all districts of a particular type shall be reasonably equal.

'(c) Every district shall be contiguous.

'(d) Districts of each type shall be numbered consecutively commencing at the northern boundary of the state and ending at the southern boundary.

'(e) The geographical integrity of any city, county, or city and county, or of any geographical region shall be respected to the extent possible without violating the requirements of any other subdivision of this section.'

In connection with the presentation of Proposition 6 on the June 1980 ballot, the official title and summary prepared by the Attorney General was set forth in pertinent part as follows:

'REAPPORTIONMENT. LEGISLATIVE CONSTITUTIONAL AMENDMENT. Repeals, amends, and restates various provisions of the Constitution relating to reapportionment of Senate, Assembly, congressional, and Board of Equalization districts. Eliminates provisions previously judicially invalidated. Eliminates requirement that only persons eligible to become citizens be counted in equalizing populations in legislative districts. Sets forth in a new article the standards to which the Legislature is required to conform in adjusting the boundaries of these districts each decade. These standards include requirements for single-member districts, reasonably equal population districts, contiguousness of a district, a consecutive numbering system, and respecting the geographical integrity of cities and counties.'

The analysis by the Legislative Analyst was set forth in pertinent part:

'Background:

'State Senate, assembly, congressional and Board of Equalization districts are reapportioned every ten years, after each census. The California Constitution contains provisions regulating the process by which this reapportionment is made. Some of these provisions have been declared invalid by the California Supreme Court as violating the one-person, one-vote rule. Specifically, the court ruled against provisions which:

'1. Prohibit the division or unification of counties when forming Assembly and Senate districts if such legislative action violates the one-person, one-vote rule.

'2. Prohibit a county from containing more than one Senate district and prohibit Senate districts from containing more than three counties.

'3. Require near equal population in Assembly districts but not in Senate districts.

'4. Direct a special commission to reapportion legislative districts in the event the Legislature fails to do so in a timely manner.'

Proposal:

'This measure repeals the provisions in the Constitution governing congressional and legislative reapportionment, including those provisions found invalid by the State Supreme Court. It also eliminates an existing constitutional provision which prohibits, for legislative reapportionment purposes, the counting of persons who are not eligible for United States citizenship. The proposition establishes the following standards for redistricting State Senate, Assembly, congressional and Board of Equalization districts:

- *6 '1. Each district shall have only one representative.
- '2. The population of all districts of a particular type shall be reasonably equal.
- '3. All districts shall be adjoining.
- '4. Districts shall be numbered consecutively beginning in the northern part of the state.
- '5. Where possible, the geographical region of a city or county shall not be divided among different districts.'

Finally, the ballot arguments in favor of Proposition 6 were presented as follows:

'The reapportionment language in California's Constitution has never been changed to conform to the 1965 ruling of the U.S. Supreme Court ordering equal representation for equal numbers of people. The California Supreme Court has also declared many of our Constitution's provisions on reapportionment invalid. When California went through reapportionment following the 1970 census the process was clouded by these outdated provisions.

'Now, to prepare for an orderly redistricting after the 1980 census, it is essential to update our Constitution.

'Proposition 6 is a fair, carefully considered proposal.

'It removes all invalidated reapportionment provisions from the Constitution.

'It inserts simple, clear instructions to the Legislature on how to redraw Assembly, Senate, congressional, and Board of Equalization districts.

'It requires all districts to be reasonably equal in population.

'It requires preservation of the integrity of cities, counties, and geographic regions.

'It removes the reference to 'persons who are not eligible for citizenship'—a reference which is an unfortunate holdover from a time in history when California blatantly discriminated against the Chinese in this state.

'This measure passed both houses of the Legislature in 1978 with strong support from both parties.

'Vote YES to give California a Constitution with a workable reapportionment article.

.....

'Proposition 6 would establish reasonable rules for redrawing boundaries for legislative and congressional districts after each census.

'From past experience, we know what could happen with next year's reapportionment. Without the restrictions in Proposition 6, California could end up with districts that are confusing, unfair and unrepresentative. Proposition 6 will block forces in the Legislature from gaining unfair dominance by one political party or insuring reelection for particular incumbents.

'Proposition 6 would reduce abuses by requiring the Legislature to follow these rules:

'Respect city and county boundaries. This rule would prevent the irrational division of cities for purely partisan purposes. It would help protect minority communities from being carved up just to dilute their votes. And it would help maintain local control by giving cities and counties effective representation in the Legislature.

'Single-member districts. Many states elect several legislators at once from large consolidated districts. Because multimember districts are so large, they reduce the influence of individual voters and increase the costs of elections. Proposition 6 would prohibit multimember districts in California.

*7 'Equal population. California's Constitution should clearly state that wide variations in population can never again distort our representative process.

'Contiguous districts. Proposition 6 would require that districts be composed of adjacent territory and not widely separated areas. It would also help deter odd-shaped districts which join distant communities only by corridors along beaches, highways and waterways.

'Do not be misled by smokescreen arguments on the issue of counting aliens for reapportionment. Proposition 6 will have absolutely no effect on whether aliens, illegal or otherwise, are counted for this purpose.

'Proposition 6 offers Californians an unprecedented opportunity to eradicate the kinds of political reapportionment 'deals' that divide communities and discourage healthy competition in our elections.

'Please vote YES on Proposition 6.'

The following segment appeared in the rebuttal to the arguments against Proposition 6:

'Proposition 6 clearly states that the requirement for equal population (subsection (b)) cannot be watered down by the requirement that city and county boundaries be respected (subsection (e)). City and county boundaries can be ignored only if necessary to comply with the equal population requirement. That is how Proposition 6 will prevent cities and minority communities from being arbitrarily divided to gain partisan advantage or to draw 'safe' districts for incumbents.'

The first inquiry requires identification of those criteria which must be considered in establishing boundary lines in connection with reapportionment of congressional and legislative districts. In Legislature v. Reinecke (1972) 6 Cal.3d 595, (1972) 7 Cal.3d 92, (1973) 9 Cal.3d 166, (1973) 10 Cal.3d 396, the California Supreme Court, as a result of the Legislature's failure to adopt a reapportionment plan, appointed a team of Special Masters to draft a plan which was substantially adopted by the court. The Masters listed seven criteria, and the reasons for each, which governed their deliberations (Report and Recommendations of Special Masters on Reapportionment, 10 Cal.3d 408, 410-414):

'Having considered the oral and written presentations, pertinent provisions of the Constitution of the United States and the Constitution and Statutes of California, and case law expressed in judicial decisions, and authoritative sources in the field of political science, the following are recommended as the criteria to be used in formulating plans for reapportionment of legislative districts in California:

'1. As required by the federal Constitution, the districts in each plan should be numerically equal in population as nearly as practicable, with strict equality in the case of congressional districts (White v. Weiser (1973) 412 U.S. 783, 790 [37 L.Ed.2d 335, 343, 93 S.Ct. 2348, 2352]), and reasonable equality in the case of state legislative districts (White v. Regester (1973) 412 U.S. 755, 763 [37 L.Ed.2d 314, 323, 93 S.Ct. 2332, 2338]; Gaffney v. Cummins (1973) 412 U.S. 735, 740-751 [37 L.Ed.2d 298, 304-311, 93 S.Ct. 2321, 2325-2330]; Mahan v. Howell, (1973) 410 U.S. 315 [35 L.Ed.2d 320, 93 S.Ct. 979]). The population of senate and assembly districts should be within 1 percent of the ideal except in unusual circumstances; and in no event should a deviation greater than 2 percent be permitted.

*8 'Although a greater percentage variation has been permitted in the reapportionment plans of other states (see Regester, Gaffney and Mahan, *supra*) the populations of districts in such states were relatively small. Legislative districts in California are large, so that even a 1 percent or 2 percent variance in population affects a large number of persons. [FN5] The variance in the number of persons more directly relates to the practical attainment of numerical equality than does a percentage figure, and districts can be formulated in California pursuant to other criteria recommended without deviating from the ideal by more than 1 percent, except in unusual circumstances.

[FN5]. 'The ideal size of legislative districts in Regester, Gaffney and Mahan ranged from 46,485 to 74,645. The ideal California assembly district has a population of 249,661 and a senate district, twice as much. In this connection it is worth noting that one reason advanced by the U.S. Supreme Court in White v. Weiser, *supra* 412 U.S. 783, 790 [37 L.Ed.2d 335, 343, 93 S.Ct. 2348, 2352], for requiring stricter population equality standards for congressional districts was because an ideal congressional district generally had a much larger population than a typical legislative district. California state legislative districts are, perhaps, the only exception to this generalization.

'2. The territory included within a district should be contiguous and compact, taking into account the availability and facility of transportation and communication between the people in a proposed district, between the people and candidates in the district, and between the people and their elected representatives.

'3. Counties and cities within a proposed district should be maintained intact, insofar as practicable. (See Cal.

Const. art. IV, § 6; Silver v. Brown (1965) 63 Cal.2d 270, 279 [46 Cal.Rptr. 308, 405 P.2d 1321.]

'4. The integrity of California's basic geographical regions (coastal, mountain, desert, central valley and intermediate valley regions), should be preserved insofar as practicable.

'5. The social and economic interest common to the population of an area which are probable subjects of legislative action, generally termed a 'community of interests' (cf. Gov. Code, § 25001) should be considered in determining whether the area should be included within or excluded from a proposed district in order that all of the citizens of the district might be represented reasonably, fairly and effectively. [FN6] Examples of such interests, among others, are those common to an urban area, a rural area, an industrial area or an agricultural area, and those common to areas in which the people share similar living standards, use the same transportation facilities, have similar work opportunities, or have access to the same media of communication relevant to the election process.

[FN6]. 'In Reynolds v. Sims (1964) 377 U.S. 533, 565-568 [12 L.Ed.2d 506, 529-531, 84 S.Ct. 1362, 1384], the Court said: '[T]he achieving of fair and effective representation for all citizens is concededly the basic aim of legislative apportionment.'

*9 'Most of the people making oral or written presentations urged consideration of the foregoing criteria in formulating proposed reapportionment plans. Many presentations were made urging adherence to the criteria of maintaining the integrity of counties and cities, and deploring needless division thereof in the formation of districts. It is clear that in many situations county and city boundaries define political, economic and social boundaries of population groups. Furthermore, organizations with legitimate political concerns are constituted along local political subdivision lines. Therefore, unnecessary division of counties and cities in reapportionment districting should be avoided.

'6. State senatorial districts should be formed by combining adjacent assembly districts, and, to the degree practicable, assembly district boundaries.

'Cogent reasons exist for the formation of senate districts from assembly districts. If assembly districts are formed logically and in compliance with the criteria recommended herein, then senate districts created by combining such districts are also likely to comply. This is particularly so if such an eventual pairing is kept in mind when forming the various legislative districts. The resulting legislative districts will be more comprehensible to the electorate and the task of administering elections would be considerably simplified, thus saving money and insuring greater accuracy.

'Similarly, use of assembly district boundaries to the degree feasible in formation of congressional districts will promote all of these advantages. Obviously, it is impossible to make all congressional district lines congruent with assembly district lines, since there are 43 congressional districts and 80 assembly districts, but in larger counties it is possible to use common boundaries in a substantial number of instances.

'7. The basis for reapportionment should be the 1970 census. (Cal. Const., art. IV, § 6; Silver v. Brown, supra, 63 Cal.2d 270, 279.) In counties for which the United States Census Bureau has established census tracts, such tracts should be used as the basic unit for district formation, with division of such tracts being made only when necessary for population equality or to improve substantially compliance with other recommended criteria.

'Census tracts are the basic unit used by the Census Bureau for measuring the characteristics of the population. Tracts average approximately 4,000 persons in size, and an effort has been made by the Census Bureau to make them homogeneous as to social characteristics and to use prominent natural or manmade geographical features as boundaries. [FN7] Thus, following, rather than disregarding, census tracts will aid in establishing natural, well defined legislative districts and will aid in obtaining valid pertinent socio-economic data about such districts. [FN8]

[FN7]. 'See the explanation of the United States Bureau of Census on the development of census tracts in Appendix A of each PHC(1) publication on Standard Metropolitan Statistical Areas (e.g., (e.g., PHC(1)—190 relating to San Jose, California).

[FN8]. 'Moreover, the population data available on the computer used the Masters was on a census tract basis. It is possible to divide the population within census tracts by reference to various Census Bureau publications, maps and computer printouts. The nature of such maps and publications is such, however, that it is often a very time consuming process to divide a tract requiring numerous hand calculations with attendant numerous possibilities for error. To calculate, describe and check the relatively few census tract divisions contained in the plans recommended herein required dozens of hours of staff time.

*10 'The use of whole census tracts makes it difficult to comply literally with another recommended criterion, that of maintaining the integrity of city boundaries. Some cities have exceedingly irregular boundaries with an odd assortment of 'fingers' and 'peninsulas' jutting out from the basic part of the city. In many such cases, the boundaries as of the date of the census do not reflect the present boundaries or what they are likely to be during the balance of the decade. Often census tract boundaries do not correspond exactly with the boundaries of such cities. [FN9] In such instances, census tract boundaries which preserve the bulk of the city in one district have been followed even though it resulted in trimming off small peninsulas or other such extensions of territory. This has been done only where the population affected was relatively small.

[FN9]. 'In many instances, a single census tract has small portions of two cities within it.'

'As to all of the recommended criteria, their applicability, priority and scope, other than population equality, depend on circumstances indigenous to the area under consideration. To the extent required by the federal Constitution, population equality controls.'

The Supreme Court noted broad agreement that the first five criteria were appropriate, and also concurred with the Masters that the sixth and seventh criteria were appropriate. (10 Cal.3d at p. 402.)

We now proceed to examine those criteria which, under current law, are required to be considered by the Legislature. While other criteria not in conflict with the constitution and laws of this state and of the United States may be 'appropriate' for consideration, the following discussion pertains, in accordance with the scope of the inquiry, to those criteria which must be considered. Of primary significance are the standards or constraints prescribed by the Constitution of the United States, and by the California Constitution to the extent of consistency.

The right to equal participation in congressional elections is guaranteed under article I, section 2, of the United States Constitution. (*White v. Weiser* (1973) 412 U.S. 783, 790; *Kirkpatrick v. Preisler* (1969) 394 U.S. 526.) The right of the electorate to the equal protection of the laws in legislative elections is assured under the Fourteenth Amendment to the Constitution of the United States. (*Silver v. Brown* (1965) 63 Cal.2d 270, 279-282; *Gaffney v. Cummings* (1973) 412 U.S. 735; *Mahan v. Howell* (1973) 410 U.S. 315.) Article XXI, section 1, subdivision (b), of the California Constitution provides with regard to congressional and legislative elections that the population of all districts of a particular type shall be 'reasonably equal.' Thus, numerical equality of population is a criterion which must be considered by the Legislature in establishing boundary lines in connection with reapportionment of congressional and legislative districts. A more precise definition of this criterion is discussed below.

*11 Article XXI, section 1, subdivision (c), of the California Constitution provides with regard to congressional and legislative districts that every district shall 'be 'contiguous.' This requirement does not present any perceived conflict with any federal constitutional standard. Hence, contiguity is a criterion which must be considered. It is noted, however, that the second criterion of the Special Masters employs the term 'contiguous and compact.' Although former article IV, section 6, of the California Constitution pertaining to legislative districts did not contain the word 'compact,' former article IV, section 27, regarding congressional districts provided in part that '... every such congressional district shall be composed of compact contiguous assembly districts.' The word 'compact' does not appear, in

conjunction with the word 'contiguous' or otherwise, in article XXI of the California Constitution. While the analysis by the Legislative Analyst describes Proposition 6 as providing that all districts shall be 'adjoining,' the ballot argument in favor of the constitutional amendment suggests that it would '... require that districts be composed of adjacent territory and not widely separated areas. It would also help deter odd-shaped districts which join distant communities only by corridors along beaches, highways and waterways.' However, we do not perceive such language as a clear indication of intent to include compactness as a mandatory independent consideration. Nor has compactness or attractiveness ever been held to constitute an independent federal constitutional standard. (Gaffney v. Cummings, supra, 412 U.S. at p. 752, n. 18; cf. Reynolds v. Sims (1964) 377 U.S. 533, 578-579.)

The concerns of the third and fourth criteria of the Special Masters have been combined in article XXI, section 1, subdivision (e), of the California Constitution, providing that the geographical integrity of any city, county, or geographical region shall be respected to the extent possible without violating the requirements of any other subdivision of section 1. To the extent, therefore, that the integrity of cities, counties, and regions does not conflict with any federal constitutional standard or other requirement of section 1, subdivisions (a) through (d), of the California Constitution, it must be considered.

The fifth, sixth, and seventh criteria of the Special Masters find no counterpart in article XXI of the California Constitution. In our view, neither the sixth criterion providing for senatorial districts comprised of combined adjacent assembly districts and for co-terminous assembly and congressional districts, nor the seventh prescribing the utilization of national census tracts as the basic units for district formation, are mandated by the state or federal constitution.

The fifth criterion warrants further examination. The Special Masters found that in addition to those political, economic, and social interests which may be defined in many instances by city and county boundaries, consideration should be given to such interests common to the population of an area such as an urban, rural, industrial, or agricultural area, and to those interests common to areas in which the people share similar living standards, use the same transportation facilities, have similar work opportunities, or have access to the same media of communication relevant to the election process, which are probable subjects of legislative action in order that all of the citizens of a district might be represented reasonably, fairly and effectively. In their report (10 Cal.3d at p. 412, n. 6) the statement of the Supreme Court in Reynolds v. Sims, supra, 377 U.S. 533, 565-568 was cited: '[T]he achieving of fair and effective representation for all citizens is conceded the basic aim of legislative apportionment.' However, while consideration of these concerns may be 'appropriate,' as determined by the California Supreme Court in Legislature v. Reinecke, supra, 10 Cal.3d at p. 402, the identification and consideration of each such community of interest which is a 'probable subject of legislative action' is not compelled by the state or federal constitution. (Cf. Whitcomb v. Chavis (1971) 403 U.S. 124, 156.)

*12 Nevertheless, certain common interests including ethnic (race, color, religion, creed, national origin, ancestry) and political (partisan) interests have been the subject of judicial cognizance. It is manifest both with respect to ethnic minorities (White v. Regester (1973) 412 U.S. 755, 765, 769; Whitcomb v. Chavis (1971) 403 U.S. 124, 149; and cf. Wright v. Rockefeller (1964) 376 U.S. 52; Gomillion v. Lightfoot (1960) 364 U.S. 339) and political minorities (see Gaffney v. Cummings (1973) 412 U.S. 735, 754; and cf. Mobile v. Bolden (1980) 446 U.S. 55, 86, Stevens, J., concurring) that a districting plan may not be devised to invidiously discriminate against such groups by means of minimizing or cancelling out the voting strength of such ethnic or political elements. (Gaffney v. Cummings, supra, at pp. 751, 754; Whitcomb v. Chavis, supra, at p. 143; Burns v. Richardson (1966) 384 U.S. 73, 88-89.) However, while districts may be established to fairly reflect racial (United Jewish Organizations, Inc. v. Carey (1977) 430 U.S. 144, 160-161) and political minority (Gaffney v. Cummings, supra, at pp. 751-754) voting strength, nothing in the cases suggests the existence of any right of proportional representation of any such group in the legislative chambers. (White v. Regester, supra, at p. 766; Whitcomb v. Chavis, supra, at pp. 149, 156; Mobile v. Bolden, supra, at pp. 75-79; and cf. WMAA v. Lomenzo (S.D.N.Y., 1965) 238 F.Supp. 916, 925-926, affd. 382 U.S. 4.)

While, under constitutional standards, violation of the Fourteenth or Fifteenth Amendments [FN1], or of section 2 of the Voting Rights Act of 1965 [FN2] (Act, *post*), must be predicated upon a showing of discriminatory purpose (*Mobile v. Bolden*, *supra*, 446 U.S. at pp. 60-63: '. . . in the absence of such an invidious purpose, a State is constitutionally free to redraw political boundaries in any manner it chooses'), violation of section 5 [FN3] of the Act, as amended, may be established, with respect to a covered state or political subdivision, if the changed law or practice has the purpose or effect of denying or abridging the right to vote on account of race or color or membership in a language minority group. [FN4] (*City of Rome v. United States* (1980) 446 U.S. 156, 172: 'By describing the elements of discriminatory purpose and effect in the conjunctive, Congress plainly intended that a voting practice not be precleared unless both discriminatory purpose and effect are absent.') Section 5 of the Act prohibits a state or political subdivision subject to section 4 of the Act [FN5] from enforcing 'any voting qualification or prerequisite to voting, or standard, practice, or procedure with respect to voting different from that in force or effect' on November 1, 1964, November 1, 1968, or November 1, 1972, as the case may be, unless it has obtained a declaratory judgment from the District Court for the District of Columbia that such change 'does not have the purpose and will not have the effect of denying or abridging the right to vote on account of race or color, or in contravention of the guarantees set forth in section 1973b(f)(2) of this title' or has submitted the proposed change to the Attorney General the Attorney General has not interposed an objection within a prescribed period.

*13 Section 5 of the Act applies to legislative reapportionment plans. (*United Jewish Organizations, Inc. v. Carey*, *supra*, 430 U.S. 144, 157; *Beer v. United States* (1976) 425 U.S. 130, 133; *Georgia v. United States* (1973) 411 U.S. 526.) Any change, therefore, of boundaries in effect on an applicable historical date, that 'would lead to a retrogression in the position of racial minorities' or members of a language minority group in designated political subdivisions, 'with respect to their effective exercise of the electoral franchise,' would contravene the purposes of the Act. (*City of Rome v. United States*, *supra*, at p. 185; *United Jewish Organizations, Inc. v. Carey*, *supra*, at p. 159; *Beer v. United States*, *supra*, at p. 141.)

In our view, therefore, the Legislature in establishing boundary lines in connection with reapportionment of congressional and legislative districts must consider numerical equality of population, contiguity of districts, geographical integrity of cities, counties, and geographical regions, and ethnic and political communities of interest to the extent required to preclude invidious discriminatory design. The Legislature must also consider the effect of any plan upon the electoral franchise of racial and language minority groups in those four counties which are subject to the constraints of section 5 of the Voting Rights Act of 1965, as amended.

The next inquiry (1B) concerns the meaning of the term 'reasonably equal' in the context of California Constitution, article XXI, section 1, subdivision (b), providing that the population of all districts of a particular type shall be reasonably equal. Inasmuch as the determination as to what may be reasonable in terms of numerical equality inherently involves consideration of other criteria in any given case, we are presented here with the converse of inquiry 1E, i.e., the extent to which compliance with other criteria including contiguity (art. XXI, § 1, subd. (c)) or geographical integrity (art. XXI, § 1, subd. (e)) would warrant impairment of numerical equality.

As previously noted, the right to equal participation in congressional elections is guaranteed under article I, section 2, of the United States Constitution, while the right to equal participation in legislative elections is assured under the Fourteenth Amendment. The report of the Special Masters, hereinabove set forth, substantially adopted by the California Supreme Court in *Legislature v. Reinecke*, *supra*, 10 Cal.3d at pp. 410-414 concluded that the districts in each plan should be numerically equal in population as nearly as practicable, with strict equality in the case of congressional districts, and reasonable equality in the case of state legislative districts. It was further observed that while a greater percentage variation has been permitted by the United States Supreme Court in the reapportionment plans of other states [FN6], the population of districts in such states were relatively small as compared with the population of districts in this state, so that even a one or two percent variance affects a large number of persons. Since '[t]he variance in the number of persons more directly relates to the practical attainment of numerical equality than does a percentage figure,

and districts can be formulated in California pursuant to other criteria recommended without deviating from the ideal by more than one percent, except in unusual circumstances,' it was determined that apart from such circumstances the population of senate and assembly districts should be within one percent of the ideal and in no event in excess of two percent. (*id.*, at p. 411.) We perceive no basis for expectation that an interpretation of article XXI, section 1, subdivision (b), by the California Supreme Court would significantly depart from the rationale and formula adopted in Reinecke.

*14 Inherent in the foregoing analysis is the paramount constitutional objective of substantial equality of population among the various districts, so that the vote of any citizen is approximately equal in weight to that of any other citizen in the state. (*Reynolds v. Sims*, *supra*, 377 U.S. at p. 579; *Gaffney v. Cummings*, *supra*, 412 U.S. at p. 744.) Nevertheless, mathematical exactness or precision is not the constitutional imperative (*id.*, at p. 577), and conformance with other criteria including contiguity (art. XXI, § 1, subd. (c)) and geographical integrity (art. XXI, § 1, subd. (e)) is not precluded, even though some deviation within acceptable limits from ideal numerical equality may result. It may be observed in this regard, however, that not all of the other criteria have been treated with equal dignity. Illustrative is the discussion in *Reynolds v. Sims*, *supra*, 377 U.S. at pp. 578-581 (fn. omitted):

'A State may legitimately desire to maintain the integrity of various political subdivisions, insofar as possible, and provide for compact districts of contiguous territory in designing a legislative apportionment scheme. Valid considerations may underlie such aims. Indiscriminate districting, without any regard for political subdivision or natural or historical boundary lines, may be little more than an open invitation to partisan gerrymandering.

.....
'History indicates, however, that many States have deviated, to a greater or lesser degree, from the equal-population principle in the apportionment of seats in at least one house of their legislatures. So long as the divergences from a strict population standard are based on legitimate considerations incident to the effectuation of a rational state policy, some deviations from the equal-population principle are constitutionally permissible with respect to the apportionment of seats in either or both of the two houses of a bicameral state legislature. But neither history alone, nor economic or other sorts of group interests, are permissible factors in attempting to justify disparities from population-based representation. Citizens, not history or economic interests, cast votes. Considerations of area alone provide an insufficient justification for deviations from the equal-population principle. Again, people, not land or trees or pastures, vote. Modern developments and improvements in transportation and communications make rather hollow, in the mid-1960's, most claims that deviations from population-based representation can validly be based solely on geographical considerations. Arguments for allowing such deviations in order to insure effective representation for sparsely settled areas and to prevent legislative districts from becoming so large that the availability of access of citizens to their representatives is impaired are today, for the most part, unconvincing.

'A consideration that appears to be of more substance in justifying some deviations from population-based representation in state legislatures is that of insuring some voice to political subdivisions, as political subdivisions. Several factors make more than insubstantial claims that a State can rationally consider according political subdivisions some independent representation in at least one body of the state legislature, as long as the basic standard of equality of population among districts is maintained. Local governmental entities are frequently charged with various responsibilities incident to the operation of state government. In many States much of the legislature's activity involves the enactment of so-called local legislation, directed only to the concerns of particular political subdivisions. And a State may legitimately desire to construct districts along political subdivision lines to deter the possibilities of gerrymandering. However, permitting deviations from population-based representation does not mean that each local governmental unit or political subdivision can be given separate representation, regardless of population. Carried too far, a scheme of giving at least one seat in one house to each political subdivision (for example, to each county) could easily result, in many States, in a total subversion of the equal-population principle in that legislative body. This would be especially true in a State where the number of counties is large and many of them are sparsely populated, and the number of seats in the legislative body being apportioned does not significantly exceed the number of counties. Such a result, we conclude, would be consti-

tutionally impermissible. And careful judicial scrutiny must of course be given, in evaluating state apportionment schemes, to the character as well as the degree of deviations from a strict population basis. But if, even as a result of a clearly rational state policy of according some legislative representation to political subdivisions, population is submerged as the controlling consideration in the apportionment of seats in the particular legislative body, then the right of all of the State's citizens to cast an effective and adequately weighted vote would be unconstitutionally impaired.'

*15 As it applies to state electoral districting, therefore, the proper equal protection test is not framed in terms of 'governmental necessity,' but instead in terms of a claim that a state may 'rationally consider.' [FN7] (Legislature v. Reinecke, supra, 10 Cal.3d at p. 405; Gaffney v. Cummings, supra, 412 U.S. at pp. 742, 749; White v. Regester, supra, 412 U.S. at pp. 763-764; Mahan v. Howell, supra, 410 U.S. 315.) Consequently, the term 'reasonably equal' in the context of state legislative districting refers to substantial equality of population of districts of a particular type, in light of legitimate considerations incident to the effectuation of a rational state policy; consideration of such other relevant factors and interests important to an acceptable representation and apportionment arrangement should not result in the deviation from ideal numerical equality, except in unusual circumstances, by more than one percent, and in no event by more than two percent.

The command of article I, section 2, of the federal Constitution that congressional representatives be chosen 'by the People of the several States' was elucidated in Wesberry v. Sanders (1964) 376 U.S. 1, and reiterated in Kirkpatrick v. Preisler (1969) 394 U.S. 526, 527-528, to permit only those population variances among congressional districts that 'are unavoidable despite a good-faith effort to achieve absolute equality, or for which justification is shown.' (*Id.*, at p. 531; White v. Weiser, supra, 412 U.S. at p. 790; and see Wells v. Rockefeller (1969) 394 U.S. 542, 546.) In Kirkpatrick v. Preisler, supra, at pages 530-531, the court expounded:

'We reject Missouri's argument that there is a fixed numerical or percentage population variance small enough to be considered *de minimis* and to satisfy without question the 'as nearly as practicable' standard. The whole thrust of the 'as nearly as practicable' approach is inconsistent with adoption of fixed numerical standards which excuse population variances without regard to the circumstances of each particular case. The extent to which equality may practicably be achieved may differ from State to State and from district to district. Since 'equal representation for equal numbers of people [is] the fundamental goal for the House of Representatives,' Wesberry v. Sanders, supra, at 18, the 'as nearly as practicable' standard requires that the State make a good-faith effort to achieve precise mathematical equality. See Reynolds v. Sims, 377 U.S. 533, 577 (1964). Unless population variances among congressional districts are shown to have resulted despite such effort, the State must justify each variance, no matter how small.

'Equal representation for equal numbers of people is a principle designed to prevent debasement of voting power and diminution of access to elected representatives. Toleration of even small deviations detracts from these purposes. Therefore, the command of Art. I, § 2, that States create congressional districts which provide equal representation for equal numbers of people permits only the limited population variances which are unavoidable despite a good-faith effort to achieve absolute equality, or for which justification is shown.'

*16 The court rejected numerous purported justifications: that variances were necessary to avoid fragmenting areas with distinct economic and social interests and thereby diluting the effective representation of those interests in Congress; that the reasonableness of variances must be viewed in the context of legislative interplay and compromise; that variances are justified if they necessarily result from an attempt to avoid fragmenting political subdivisions; and that variances were a consequence of an attempt to ensure that each district would be geographically compact. (*Id.*, at pp. 533-536.) The court indicated, however, that justification might be established upon a showing that the percentage of eligible voters among the total population differed significantly from district to district, or that a disparity resulted from an attempt to account for projected population shifts. (*Id.*, at pp. 534-535.) The term 'reasonably equal' in the context of congressional districting, therefore, refers to absolute numerical equality, except as to those variances which are unavoidable despite a good faith effort to achieve that standard, or for which justification is shown.

Inquiries IC and ID require a definition of the terms 'contiguous' with respect to the boundaries of every district, and 'geographical integrity' with regard to any city or county, or any geographical region. A constitutional amendment should be construed in accordance with the natural and ordinary meaning of its words. (Amador Valley Joint Union School Dist. v. State Bd. of Equalization (1978) 22 Cal.3d 208, 244-245; Fields v. Eu (1976) 18 Cal.3d 322, 327.) Where doubts and ambiguities remain, well settled rules of construction are appropriately applied. (State Board of Education v. Levit (1959) 52 Cal.2d 441, 462.) Literal language may be disregarded to avoid absurd results and to fulfill the apparent intent of the framers. (Amador Valley Joint Union High School Dist. v. State Bd. of Equalization, supra.) Interpretive constructions which render some words surplusage must be avoided. (Fields v. Eu, supra, at p. 328.) In addition, when, as here, the enactment follows voter approval, the ballot summary and arguments and analysis presented to the electorate in connection with a particular measure may be helpful in determining the probable meaning of uncertain language. (Amador Valley Joint Union High School Dist. v. State Bd. of Equalization, supra, at p. 246.)

California Constitution, article XXI, section 1, subdivision (c), provides simply that 'Every district shall be contiguous.' To what must 'every' district be contiguous? To any one other district? To one or more districts of the same type? [FN8] At any given point? For what distance? Must it be adjoining or nearby? [FN9] The term 'contiguous' is one of enormous contextual variability. (Cf. 26 Ops. Cal. Atty. Gen. 69, 70 (1955).) The term has been defined as follows (Webster's Third New Internat. Dict. (1961), p. 492): 1a: touching along boundaries often for considerable distances; b: next or adjoining with nothing similar intervening; c: nearby, close, not distant; d: continuous, unbroken, uninterrupted, touching or connected throughout. If the term 'contiguous district' is to be understood in reference to other districts, it provides no standard at all and is rendered surplusage, not only because of the absence of further specification, but also because the division of the whole state into districts [FN10] would necessarily result in 'contiguous districts' in that sense. As so interpreted, the term would also defy common sense and logic since a district contiguous in part, or even at all points, with one or more other districts could nevertheless be utterly fragmented and divided into multiple non-adjoining parts. [FN11] In our view, therefore, the term is properly understood not in reference to other districts but in reference to itself; specifically, every district (i.e., of any type) must be 'continuous, unbroken, uninterrupted, touching or connected throughout.' This interpretation explains the absence of any reference in article XXI, section 1, subdivision (c), to other districts, i.e., 'of a particular type' or 'of each type,' the deletion of the term 'compact' in conjunction with 'contiguous assembly districts' in former article IV, section 27, as an independent standard, and is consistent with the more apparent significance of the term in former article IV, section 6, which required legislative districts to be 'composed of contiguous territory,' and with the ballot argument in favor of Proposition 6, that districts would be 'composed of adjacent territory and not widely separated areas' and that odd-shaped districts would be deterred. This interpretation, that a district should be adjoining to itself as an integral unit, is also consistent with the preferred rationale of the Special Masters in Legislature v. Reinecke, supra, 10 Cal.3d at p. 411 (albeit in respect of the term 'contiguous and compact'):

*17 "The territory included within a district should be contiguous and compact, taking into account the availability and facility of transportation and communication between the people in a proposed district, between the people and candidates in the district, and between the people and their elected representatives."

In Schnelder v. Rockefeller (1972) 293 N.E.2d 67, 72, 31 N.Y.2d 420, it was similarly concluded that 'contiguous territory' within the meaning of the New York Constitution pertaining to the apportionment of legislative districts, means 'territory touching, adjoining and connected, as distinguished from territory separated by other territory.' [FN12] In another context, pertaining to the formation of a highway district, the words 'contiguous territory' referred to lands situated within the outside boundaries of the district, and prohibited the organization of a district composed of two or more tracts of country segregated by intervening territory which is excluded therefrom. (Huggins v. Link (1915) 152 P. 1052, 1053, 28 Idaho 185.) The term 'contiguous,' therefore, with respect to the boundaries of every district, means that the district should constitute an integral unit not segregated or divided by intervening territory.

California Constitution, article XXI, section 1, subdivision (e), provides that 'The geographical integrity of any city, county, or city and county, or of any geographical region shall be respected . . .' The term 'integrity' in a physical

sense, connotes the quality or state of being complete or undivided. (Webster's Third New Internat. Dict. (1961), p. 1174.) Subdivision (e), therefore, refers to the organic unity of political subdivisions and of the coastal, mountain, desert, central valley and intermediate valley regions. (Cf. Legislature v. Reinecke, supra, 10 Cal.3d at p. 412.)

We are next asked, specifically, to what extent compliance with other criteria would warrant impairment of contiguity or geographical integrity. It is not feasible, of course, to scan the universe of 'other criteria' which may be appropriately considered under any given circumstances. Viewed abstractly, and bearing in mind that reapportionment is primarily a political and legislative process (Gaffney v. Cummings, supra, 412 U.S. at p. 749; Silver v. Reagan (1967) 67 Cal.2d 452, 458; Silver v. Brown (1965) 63 Cal.2d 270, 280), the discussion is necessarily confined to fundamental precepts. An attempt to adhere to nonconstitutional criteria may not result in impairment of constitutional criteria, including contiguity and geographical integrity. The remaining constitutional criterion, on the other hand, is population parity.

As previously noted, substantial equality of population among the various districts is the overriding constitutional objective. (Reynolds v. Sims, supra, 377 U.S. at p. 579.) A plan which does not comply with this criterion, as defined, is constitutionally deficient. Hence, any other objective not of federal constitutional magnitude in derogation thereof (i.e., precluding compliance), including contiguity and geographical integrity, must be subordinated to the extent required to achieve constitutional sufficiency of the plan. This is primarily significant in the case of congressional districting, 'where population equality appears now to be the preeminent, if not the sole, criterion on which to adjudge constitutionality.' (Chapman v. Meier (1975) 420 U.S. 1, 23.)

*18 We have, nevertheless, expressed the view that none of the California constitutional criteria are inherently inconsistent with either the state or federal parity standard. We reiterate, particularly with respect to legislative districting, that mathematical exactness in terms of population is not required. Something less than the ideal, in order to accommodate other rational state policies, may be constitutionally appropriate. Among these rational state policies are such considerations 'as the integrity of political subdivisions, the maintenance of compactness and contiguity in legislative districts or the recognition of natural or historical boundary lines.' (Swann v. Adams (1967) 385 U.S. 440, 444; Chapman v. Meier, supra, 420 U.S. 1; Reynolds v. Sims, supra, 377 U.S. 533.)

Finally, by the express terms of article XXI, section 1, subdivision (e), geographical integrity 'shall be respected to the extent possible without violating the requirements of any other subdivision of this section,' including subdivisions (b) and (c). It is concluded, therefore, that impairment of contiguity would be warranted only to the extent required to comply with population parity; impairment of geographical integrity would be warranted only to the extent required to comply with population parity or other constitutional criterion. Assuming that all constitutional criteria have been satisfied, the configuration of districts and consideration of appropriate nonconstitutional concerns are purely political questions.

The remaining inquiries, beginning with question two are presented as pure abstractions, the resolution of which, in the absence of specific detailed averments, is impracticable in categorical terms. [FN13] The second inquiry is whether a county containing a population less than that required for one senatorial district may be divided into two such districts in combination with other counties. Contemplated is a violation of geographical integrity. Geographical integrity of a county is a constitutional criterion which may be impaired only to the extent required to comply with any other constitutional criterion. Even in the absence of such other constitutional considerations, however, while it is envisioned that a county containing a population less than that required for one district may be wholly included within a district, it is also conceivable (and the inquiry suggests) that its division would facilitate the preservation of geographical integrity of other counties. Hence, it is concluded only that a county containing a population less than that required for one senatorial district may, under appropriate circumstances, be divided into two such districts in combination with other counties.

Question three is whether a greater number of infringements of the geographical integrity of a county containing a population in excess of that required for three senatorial districts would be permitted than if the county contained a lesser population. Geographical integrity of a county is a constitutional criterion which may be impaired only to the extent required to comply with any other constitutional criterion or to enhance the geographical integrity of other counties, cities, or regions. Apart from the application and effect of such constitutional criteria, the geographical integrity of a county, regardless of its population, may not be impaired. Hence, a greater number of infringements of geographical integrity of a county is not permitted by virtue of its population.

*19 Question four is whether a senatorial district may be wholly separated by a body of water where neither portion is an island or where one portion is an island. Contiguity is a constitutional criterion requiring that every district constitute an integral unit not segregated or divided by intervening territory. However, contiguity is not necessarily violated because a part of a district is divided by water. (*Schneider v. Rockefeller*, supra, 293 N.E.2d at p. 72.) Further, contiguity may be impaired to the extent required to comply with population parity. Hence, a senatorial district may be wholly separated by a body of water where neither portion is an island or where one portion is an island.

The remaining inquiries, presenting specific propounded configurations, are nevertheless abstract insofar as they are described other than in the context of an entire plan. Innumerable configurations can be constructed for particular sectors of the state when considered in isolation. The ultimate consideration, however, must be the impact and effect upon the goal of fair and reasonable apportionment of the state as a whole. (Cf. *Legislature v. Reinecke*, supra, 10 Cal.3d 396, appen. pp. 417-418.)

The fifth inquiry is whether senatorial districts may be established in accordance with the following presentment:

'The northern coast geographical region comprised of whole counties, excluding Marin County, would fall far short of required population for one senatorial district. Marin County contains less than half the population required for one district. The inclusion of Marin County within the northern coast geographical region would exceed the required population by 100,000. The combination of a portion of Marin County containing a population of 100,000 with San Francisco would exceed the required population by 170,000. The combination of a portion of San Francisco containing a population of 170,000 with San Mateo County, containing a population close to but less than that required, would exceed the required population by nearly 170,000. The combination of a portion of San Mateo County containing a population of nearly 170,000 with Santa Clara County would provide the population required for one district.' (See attachment A, diagram 'a'.)

This configuration preserves the geographical integrity of the northern coast region, excluding a portion of Marin County containing a population of 100,000, and of the whole counties therein situated, and of the county of Santa Clara. The impairment of geographical integrity of Marin, San Francisco (the division of which is compelled by its own population), and San Mateo Counties, none of which are divided more than once, may be viewed by the Legislature as a reasonable means of achieving population parity. No violation of contiguity is perceived by force of the combination of portions of Marin and San Francisco Counties. Assuming compliance with population parity, and in the absence of an unacceptable impact upon the fair and reasonable apportionment of the whole state, it is concluded that senatorial districts may be established as indicated.

*20 The sixth inquiry is whether a portion of a county adjoining Los Angeles County, which portion contains a population less than half of that required for one senatorial district, may be divided into two segments, each in combination with a portion of Los Angeles County to comprise two districts. (See attachment A, diagram 'b'.) Geographical integrity of a county may be impaired only to the extent required to comply with other constitutional criteria or to preserve the geographical integrity of other counties or regions. In the absence of any basis for justification, a portion of a divided county, which portion contains a population less than that required for one senatorial district, may not be further divided.

The seventh inquiry is whether senatorial districts may be established in accordance with the following presentment:

'The combination of San Bernardino and Riverside Counties would exceed the required population for one senatorial district. The population of San Diego County exceeds that required for three senatorial districts. The combination of San Bernardino, Riverside, San Diego, Imperial, and Inyo Counties would provide the population required for six districts which could be situated as follows: three within San Diego County, one within Riverside County, one within San Bernardino County, and one of combined portions of San Diego, Riverside, and San Bernardino, and all of Inyo and Imperial Counties, which would constitute a geographical region.' (See attachment A, diagram 'c'.)

This configuration preserves the geographical integrity of a geographical region and of the counties of Inyo and Imperial. The impairment of geographical integrity of San Bernardino, San Diego (the division of which is compelled by its own population), and Riverside Counties, none of which are divided more than once, may be viewed by the Legislature as a reasonable means of achieving population parity. Assuming compliance with population parity, and in the absence of an unacceptable impact upon the fair and reasonable apportionment of the whole state, it is concluded that senatorial districts may be established as indicated.

GEORGE DEUKMEJIAN
Attorney General

ANTHONY S. DA VIGO
Deputy Attorney General

[FN1]. Section 1 of the Fifteenth Amendment provides:

'The right of citizens of the United States to vote shall not be denied or abridged by the United States or by any State on account of race, color, or previous condition of servitude.'

[FN2]. Section 2 of the Act, 42 United States Code section 1973, provides:

'No voting qualification or prerequisite to voting, or standard, practice, or procedure shall be imposed or applied by any State or political subdivision to deny or abridge the right of any citizen of the United States to vote on account of race or color.'

[FN3]. Section 5 of the Act, 42 United States Code section 1973c, provides:

'Whenever a State or political subdivision with respect to which the prohibitions set forth in section 1973b(a) of this title based upon determinations made under the first sentence of section 1973b(b) of this title are in effect shall enact or seek to administer any voting qualification or prerequisite to voting, or standard, practice, or procedure with respect to voting different from that in force or effect on November 1, 1964, or whenever a State or political subdivision with respect to which the prohibitions set forth in section 1973b(a) of this title based upon determinations made under the second sentence of section 1973b(b) of this title are in effect shall enact or seek to administer any voting qualification or prerequisite to voting, or standard, practice, or procedure with respect to voting different from that in force or effect on November 1, 1968, or whenever a State or political subdivision with respect to which the prohibitions set forth in section 1973b(a) of this title based upon determinations made under the third sentence of section 1973b(b) of this title are in effect shall enact or seek to administer any voting qualification or prerequisite to voting, or standard, practice, or procedure with respect to voting different from that in force or effect on November 1, 1972, such State or subdivision may institute an action in the United States District Court for the District of Columbia for a declaratory judgment that such qualification, prerequisite, standard, practice, or procedure does not have the purpose and will not have the effect of denying or abridging the right to vote on account of race or color, or in contravention of the guarantees set forth in section 1973b(f)(2) of this title, and unless and until the court enters such judgment no person shall be denied the right to vote for failure

to comply with such qualification, prerequisite, standard, practice, or procedure: Provided, That such qualification, prerequisite, standard, practice, or procedure may be enforced without such proceeding if the qualification, prerequisite, standard, practice, or procedure has been submitted by the chief legal officer or other appropriate official of such State or subdivision to the Attorney General and the Attorney General has not interposed an objection within sixty days after such submission, or upon good cause shown, to facilitate an expedited approval within sixty days after such submission, the Attorney General has affirmatively indicated that such objection will not be made. Neither an affirmative indication by the Attorney General that no objection will be made, nor the Attorney General's failure to object, nor a declaratory judgment entered under this section shall bar a subsequent action to enjoin enforcement of such qualification, prerequisite, standard, practice, or procedure. In the event the Attorney General affirmatively indicates that no objection will be made within the sixty-day period following receipt of a submission, the Attorney General may reserve the right to reexamine the submission if additional information comes to his attention during the remainder of the sixty-day period which would otherwise require objection in accordance with this section. Any action under this section shall be heard and determined by a court of three judges in accordance with the provisions of section 2284 of Title 28 and any appeal shall lie to the Supreme Court.'

[FN4]. 42 United States Code section 1973b(f)(2) provides:

'No voting qualification or prerequisite to voting, or standard, practice, or procedure shall be imposed or applied by any State or political subdivision to deny or abridge the right of any citizen of the United States to vote because he is a member of a language minority group.'

[FN5]. 42 United States Code section 1973b. While the State of California is not subject to section 4, and hence not covered by section 5, four California counties are so designated.

[FN6]. What is constitutionally permissible in one state may be unsatisfactory in another, depending upon the particular circumstances of the case. (Swann v. Adams (1967) 385 U.S. 440, 445.)

[FN7]. Any such proffered policy resulting in a disparity in district population is not justified unless such policy objectives are furthered by the plan (Mahan v. Howell, *supra*, 410 U.S. at p. 326), and are free from any taint of arbitrariness or discrimination. (Roman v. Sincoc (1964) 377 U.S. 695, 710.)

[FN8]. Neither the words 'all districts of a particular type' (subd. (b)) nor 'districts of each type' (subd. (d)) appear in subdivision (c).

[FN9]. Cf. 61 Ops. Cal. Atty. Gen. 299, 301 (1978).

[FN10]. California Constitution, article IV, section 6.

[FN11]. No other provision of article XXI requires geographical integrity of a district.

[FN12]. In like context a contiguous district has been defined as 'one in which a person can go from any point within the district to any other point without leaving the district,' or one in which 'no part of the district is wholly physically separate from any other part.' (Commonwealth ex rel. Specter v. Levin (1972) 293 A.2d 15, 23, 448 Pa. 1.)

[FN13]. The absence of any issue, for example, relating to racial, language, or political minority voting strength is assumed.



COUNTY OF LOS ANGELES DEPARTMENT OF AUDITOR-CONTROLLER

KENNETH HAHN HALL OF ADMINISTRATION 500 WEST TEMPLE STREET, ROOM 525 LOS ANGELES, CALIFORNIA 90012-3873 PHONE: (213) 974-8301 FAX: (213) 626-5427

WENDY L. WATANABE AUDITOR-CONTROLLER

MARIA M. OMS CHIEF DEPUTY

ASST. AUDITOR-CONTROLLERS

ROBERT A. DAVIS JOHN NAIMO JUDY E. THOMAS

DECLARATION OF SERVICE

STATE OF CALIFORNIA, County of Los Angeles:

Lorraine Hadden states: I am and at all times herein mentioned have been a citizen of the United States and a resident of the County of Los Angeles, over the age of eighteen years and not a party to nor interested in the within action; that my business address is 603 Kenneth Hahn Hall of Administration, City of Los Angeles, County of Los Angeles, State of California;

That on the 20th day of August 2009, I served the attached:

Documents: Los Angeles County Analysis for the Commission on State Mandates Request for Comments regarding the Re-districting: Senate and Congressional Districts Test Claim, including a 1 page letter of Wendy L. Watanabe, dated August 19, 2009, a 10 page declaration of Kenneth Bennett and an 18 page Attorney General Opinion (80-1109), all pursuant to CSM-02-TC-50, now pending before the Commission on State Mandates.

upon all Interested Parties listed on the attachment hereto and by

- [X] by transmitting via facsimile the document(s) listed above to the fax number(s) set forth below on this date a FAX copy to the Commission on State Mandates and mailing originals to the Commission.
[] by placing [] true copies [] original thereof enclosed in a sealed envelope addressed as stated on the attached mailing list.
[X] by placing the document(s) listed above in a sealed envelope with postage thereon fully prepaid, in the United States mail at Los Angeles, California, addressed as set forth below.
[] by personally delivering the document(s) listed above to the person(s) as set forth below at the indicated address.

PLEASE SEE ATTACHED MAILING LIST

That I am readily familiar with the business practice of the Los Angeles County for collection and processing of correspondence for mailing with the United States Postal Service; and that the correspondence would be deposited within the United States Postal Service that same day in the ordinary course of business. Said service was made at a place where there is delivery service by the United States mail and that there is a regular communication by mail between the place of mailing and the place so addressed.

I declare under penalty of perjury that the foregoing is true and correct.

Executed this 20th day of August 2009, at Los Angeles, California.

[Signature] Lorraine Hadden

Commission on State Mandates

Original List Date: 7/9/2003
Last Updated: 8/4/2009
List Print Date: 08/20/2009
Claim Number: 02-TC-50
Issue: Re-Districting: Senate and Congressional Districts

Agenda Mailing List

TO ALL PARTIES AND INTERESTED PARTIES:

Each commission mailing list is continuously updated as requests are received to include or remove any party or person on the mailing list. A current mailing list is provided with commission correspondence, and a copy of the current mailing list is available upon request at any time. Except as provided otherwise by commission rule, when a party or interested party files any written material with the commission concerning a claim, it shall simultaneously serve a copy of the written material on the parties and interested parties to the claim identified on the mailing list provided by the commission. (Cal. Code Regs., tit. 2, § 1181.2.)

Ms. Deborah B. Caplan Olson Hagel & Fishburn LLP 555 Capitol Mall, Suite 1425 Sacramento, CA 95814	Tel: (916) 442-2952 Fax: (916) 442-1280
Ms. Marianne O'Malley Legislative Analyst's Office (B-29) 925 L Street, Suite 1000 Sacramento, CA 95814	Tel: (916) 319-8315 Fax: (916) 324-4281
Chief Consultant Senate Elections, Reapportionment & Constitutional California State Senate (E-22) State Capitol, Room 2203 Sacramento, CA 95814	Tel: (916) 651-4106 Fax: (916) 445-2496
Mr. Jim Spano State Controller's Office (B-08) Division of Audits 300 Capitol Mall, Suite 518 Sacramento, CA 95814	Tel: (916) 323-5849 Fax: (916) 327-0832
Ms. Wendy Watanabe County of Los Angeles 500 West Temple Street, Room 525 Los Angeles, CA 90012	Tel: (213) 974-8301 Fax: (213) 626-5427
Mr. Leonard Kaye County of Los Angeles Auditor-Controller's Office 500 W. Temple Street, Room 603 Los Angeles, CA 90012	Tel: (213) 974-9791 Fax: (213) 617-8106
Mr. David Wellhouse David Wellhouse & Associates, Inc. 9175 Kiefer Blvd, Suite 121	Tel: (916) 368-9244 Fax: (916) 368-5723

Sacramento, CA 95826

Mr. Robert Miyashiro Education Mandated Cost Network 1121 L Street, Suite 1060 Sacramento, CA 95814	Tel: (916) 446-7517 Fax: (916) 446-2011
Ms. Carla Castaneda Department of Finance (A-15) 915 L Street, 12th Floor Sacramento, CA 95814	Tel: (916) 445-3274 Fax: (916) 323-9584
Ms. Susan Geanacou Department of Finance (A-15) 915 L Street, Suite 1280 Sacramento, CA 95814	Tel: (916) 445-3274 Fax: (916) 449-5252
Ms. Ginny Brummels State Controller's Office (B-08) Division of Accounting & Reporting 3301 C Street, Suite 500 Sacramento, CA 95816	Tel: (916) 324-0256 Fax: (916) 323-6527
Mr. Glen Everroad City of Newport Beach 3300 Newport Blvd. P. O. Box 1768 Newport Beach, CA 92659-1768	Tel: (949) 644-3127 Fax: (949) 644-3339
Ms. Jolene Tollenaar MGT of America 455 Capitol Mall, Suite 600 Sacramento, CA 95814	Tel: (916) 712-4490 Fax: (916) 290-0121
Ms. Bonnie Ter Keurst County of San Bernardino Office of the Auditor/Controller-Recorder 222 West Hospitality Lane San Bernardino, CA 92415-0018	Tel: (909) 386-8850 Fax: (909) 386-8830
Ms. Hasmik Yaghobyan County of Los Angeles Auditor-Controller's Office 500 W. Temple Street, Room 603 Los Angeles, CA 90012	Tel: (213) 893-0792 Fax: (213) 617-8106
Ms. Donna Ferebee Department of Finance (A-15) 915 L Street, 11th Floor Sacramento, CA 95814	Tel: (916) 445-3274 Fax: (916) 323-9584
Chief Consultant Assembly Elections and Redistricting Committee California State Assembly	Tel: (916) 319-2094 Fax: (916) 319-2194

1020 N. Street, Room 152
Sacramento, CA 95814

Mr. Allan Burdick
MAXIMUS
3130 Kilgore Road, Suite 400
Rancho Cordova, CA 95870

Tel: (916)471-5538

Fax: (916)366-4838

Ms. Juliana F. Gmur
MAXIMUS
2380 Houston Ave
Clovis, CA 93611

Tel: (916)485-8102

Fax: (916)485-0111

✓ Ms. Paula Higashi
Executive Director
Commission on State Mandates
980 Ninth Street, Suite 300
Sacramento, California 95814

Tel: (916) 323-3562

Fax: (916) 445-0278

copy



DEPARTMENT OF
FINANCE
OFFICE OF THE DIRECTOR


EXHIBIT O

ARNOLD SCHWARZENEGGER, GOVERNOR

STATE CAPITOL ■ ROOM 1145 ■ SACRAMENTO CA ■ 95814-4998 ■ WWW.DOF.CA.GOV

August 25, 2009

Ms. Paula Higashi
Executive Director
Commission on State Mandates
980 Ninth Street, Suite 300
Sacramento, CA 95814



Dear Ms. Higashi:

The Department of Finance has reviewed the letter submitted by the California School Boards Association (CSBA). The CSBA noted concerns regarding the Commission's application of the CSBA appellate decision (CSBA decision) in the analysis of the "Re-districting: Senate and Congressional Districts" (02-TC-50) test claim.

The CSBA is concerned with two points stemming from the CSBA decision: (1) The Commission's process to deny reimbursement for the cost of activities necessary to implement a ballot measure; (2) The burden of producing substantial evidence as to whether the duties at issue are "necessary to implement" a ballot measure or are "incidental" and "de minimis." Essentially, it appears the CSBA is requesting that the Commission create underground regulations on these two points in deciding on this test claim.

The statutory mandate reimbursement process already requires specific information and documentation to be included in the test claim, including relevant portions of state constitutional provisions, federal statutes, and executive orders that may impact the alleged mandate. The process also requires the claimant to identify funds appropriated for the program and fee authority that could negate costs mandated by the state. Any needed clarification of these requirements should be accomplished via statutory and regulatory changes.

CSBA arguments regarding the content of the proposed statement of decision for this claim are solely arguments attempting to influence the outcome of this particular claim. Existing law requires Commission decisions to be supported by substantial evidence, not to identify or list the substantial evidence. The CSBA arguments regarding this proposed decision do not justify changing substantial evidence standards that are not otherwise lacking.


In conclusion, Finance respectfully disagrees with the CSBA comments and asks the Commission to resume its decision-making on the pending claim.

As required by the Commission's regulations, a "Proof of Service" has been enclosed indicating that the parties included on the mailing list which accompanied your August 4, 2009 letter have been provided with copies of this letter via either United States Mail or, in the case of other state agencies, Interagency Mail Service.

Ms. Paula Higashi
August 24, 2009
Page 2

If you have any questions regarding this letter, please contact Carla Castañeda, Principal Program Budget Analyst at (916) 445-3274.

Sincerely,

A handwritten signature in black ink, appearing to read "Diana L. Ducay", with a long horizontal flourish extending to the right.

Diana L. Ducay
Program Budget Manager

Enclosure

Enclosure A


DECLARATION OF KOREEN MARTONE
DEPARTMENT OF FINANCE
CLAIM NO. 02-TC-50

1. I am currently employed by the State of California, Department of Finance (Finance), am familiar with the duties of Finance, and am authorized to make this declaration on behalf of Finance.

I certify under penalty of perjury that the facts set forth in the foregoing are true and correct of my own knowledge except as to the matters therein stated as information or belief and, as to those matters, I believe them to be true.

8/25/2009

At Sacramento, CA


Koreen Martone

PROOF OF SERVICE

Document Name: CSBA Letter
Test Claim Name: Re-Districting: Senate and Congressional Districts
Test Claim Number: CSM-02-TC-50

I, the undersigned, declare as follows:

I am employed in the County of Sacramento, State of California, I am 18 years of age or older and not a party to the within entitled cause; my business address is 915 L Street, 12 Floor, Sacramento, CA 95814.

On 8-26-2009, I served the attached recommendation of the Department of Finance in said cause, by facsimile to the Commission on State Mandates and by placing a true copy thereof: (1) to claimants and nonstate agencies enclosed in a sealed envelope with postage thereon fully prepaid in the United States Mail at Sacramento, California; and (2) to state agencies in the normal pickup location at 915 L Street, 12 Floor, for Interagency Mail Service, addressed as follows:

A-16

Ms. Paula Higashi, Executive Director
Commission on State Mandates
980 Ninth Street, Suite 300
Sacramento, CA 95814
Facsimile No. 445-0278

Ms. Deborah B. Caplan
Olson Hagel & Fishburn LLP
555 Capitol Mall, Suite 1425
Sacramento, CA 95814

Ms. Marianne O'Malley
Legislative Analyst's Office
925 L Street, Suite 1000
Sacramento, CA 95814

E-22
Chief Consultant
Senate Elections, Re-Appportionment &
Constitutional
California State Senate
State Capitol, Room 2203
Sacramento, CA 95814

B-08

Mr. Jim Spano
State Controller's Office
Division of Audits
300 Capitol Mall, Suite 518
Sacramento, CA 95814

Ms. Wendy Watanabe
County of Los Angeles
500 West Temple Street, Room 525
Los Angeles, CA 90012

Mr. Leonard Kaye
County of Los Angeles
Auditor-Controller's Office
500 W. Temple Street, Room 603
Los Angeles, CA 90012

Mr. David Wellhouse
David Wellhouse & Associates, Inc.
9175 Kiefer Boulevard, Suite 121
Sacramento, CA 95826

Mr. Robert Miyashiro
Education Mandated Cost Network
1121 L Street, Suite 1060
Sacramento, CA 95814

A-15
Ms. Carla Castaneda
Department of Finance
915 L Street, 12th Floor
Sacramento, CA 95814

A-15
Ms. Susan Geanacou
Department of Finance
915 L Street, Suite 1280
Sacramento, CA 958142

B-08
Ms. Ginny Brummels
State Controller's Office
Division of Accounting & Reporting
3301 C Street, Suite 500
Sacramento, CA 95816

Mr. Glen Everroad
City of Newport Beach
3300 Newport Boulevard
P.O. Box 1768
Newport Beach, CA 92659-1768

Ms. Jolene Tollenaar
MGT of America
455 Capitol Mall, Suite 600
Sacramento, CA 95814

Ms. Bonnie Ter Keurst
County of San Bernardino
Office of the Auditor/Controller-Recorder
222 West Hospitality Lane
San Bernardino, CA 92415-0018

Ms. Hasmik Yaghobyan
County of Los Angeles
Auditor-Controller's Office
500 W. Temple Street, Room 603
Los Angeles, CA 90012


A-15
Ms. Donna Ferebee
Department of Finance
915 L Street, 11th Floor
Sacramento, CA 95814

Chief Consultant
Assembly Elections and Redistricting
Committee
California State Assembly
1020 N. Street, Room 152
Sacramento, CA 95814

Mr. Allan Burdick
MAXIMUS
3130 Kilgore Road, Suite 400
Rancho Cordova, CA 95670

Ms. Julian F. Gmur
MAXIMUS
2380 Houston Avenue
Clovis, CA 93611

I declare under penalty of perjury under the laws of the State of California that the foregoing is true and correct, and that this declaration was executed on 8-26-2009 at Sacramento, California.


MONTELONGO

COMMISSION ON STATE MANDATES

980 NINTH STREET, SUITE 300
SACRAMENTO, CA 95814
TELEPHONE: (916) 323-3562
FACSIMILE: (916) 445-0278
E-mail: csminfo@csm.ca.gov

EXHIBIT P

September 3, 2009

Ms. Pam Giarrizzo
Chief Counsel
Secretary of State's Office
1500 11th Street
Sacramento, CA 95814

Mr. Leonard Kaye
County of Los Angeles
500 West Temple Street, Room 603
Los Angeles, CA 90012

And Interested Parties and Affected State Agencies (See Enclosed Mailing List)

Re: Request for Information

Re-Districting Senate and Congressional Districts, 02-TC-50

Senate Elections and Reapportionment Committee Instructions Issued on September 24, 2001;
Statutes 2001, Chapter 348
County of Los Angeles, Claimants

Dear Ms. Giarrizzo and Mr. Kaye:

On June 30, 2003, the County of Los Angeles filed the Re-Districting Senate and Congressional Districts (02-TC-50) test claim. A copy of the record for the test claim has been enclosed for the Secretary of State. This test claim was heard during the July 31, 2009 Commission hearing, but was continued in order to allow state agencies and interested parties respond to comments submitted during the hearing by an interested person, the California School Boards Association, and to allow Commission staff time to consider the issues raised in the comments.

After reviewing comments received and the administrative record of this test claim, additional information is needed to complete an analysis of the test claim. The Commission has not received comments from the Secretary of State, and as a result, staff is requesting comments on the test claim as a whole and the following information from the Secretary of State:

1. The total number of census tracts and census blocks listed in sections 1 and 2 of Statutes 2001, Chapter 348 (A.B. 632).
2. The number of instances in sections 1 and 2 of Statutes 2001, Chapter 348 (A.B. 632) in which a census tract or census block was not listed, listed more than once, or was partially accounted for.
3. The number of instances in sections 1 and 2 of Statutes 2001, Chapter 348 (A.B. 632) in which an ambiguity or dispute arose regarding the location of a Senate or congressional boundary line as a result of a census tract or census block that was not listed, listed more than once, or was partially accounted for.

In addition, staff requests the following information from the claimant:

1. Section 4 of Statutes 2001, Chapter 348 (A.B. 632) requires county elections officials to rely on detailed maps prepared by the committees of the Legislature pursuant to Elections Code section 21001 to determine the boundary line, *in the event* that a census tract or census block is not listed, listed more than once, or is only partially accounted for, and, as a result an ambiguity or dispute arises regarding the location of a boundary line.


- a. Provide the total number of census tracts and census blocks listed in sections 1 and 2 of Statutes 2001, Chapter 348 (A.B. 632) for the County of Los Angeles.
- b. For the County of Los Angeles, how many instances were there in sections 1 and 2 of Statutes 2001, Chapter 348 (A.B. 632) in which a census tract or census block was not listed, listed more than once, or was partially accounted for?
- c. For the County of Los Angeles, how many times did an ambiguity or dispute arise regarding the location of a Senate or congressional boundary line as a result of the instances in which a census tract or census block was not listed, listed more than once, or was partially accounted for?
- d. Identify the census tracts or census blocks that were not listed, listed more than once, or partially accounted for in sections 1 and 2 of Statutes 2001, Chapter 348 (A.B. 632) in which an ambiguity or dispute arose regarding the location of a Senate or congressional boundary line for the County of Los Angeles.

Pursuant to the Commission's regulations, all assertions or representations of fact must be supported by documentary evidence, and copies of any law cited and relied upon (with the exception of state mandates statutes and case law) must be included in the comments (Cal. Code Regs., tit. 2, § 1183.02).

The Commission is requesting that the information requested be submitted as soon as possible, but **not later than September 17, 2009**.

Please contact Kenny Louie at (916) 323-2611 if you have any questions.

Sincerely,



PAULA HIGASHI
Executive Director

Enclosures: Record for Re-Districting Senate and Congressional Districts (02-TC-50); and Mailing List

J:\mandates\2002\02tc50\corres/requestinfo.doc

Commission on State Mandates

Original List Date: 7/9/2003
Last Updated: 9/3/2009
List Print Date: 09/03/2009
Claim Number: 02-TC-50
Issue: Re-Districting: Senate and Congressional Districts

Agenda Mailing List

TO ALL PARTIES AND INTERESTED PARTIES:

Each commission mailing list is continuously updated as requests are received to include or remove any party or person on the mailing list. A current mailing list is provided with commission correspondence, and a copy of the current mailing list is available upon request at any time. Except as provided otherwise by commission rule, when a party or interested party files any written material with the commission concerning a claim, it shall simultaneously serve a copy of the written material on the parties and interested parties to the claim identified on the mailing list provided by the commission. (Cal. Code Regs., tit. 2, § 1181.2.)

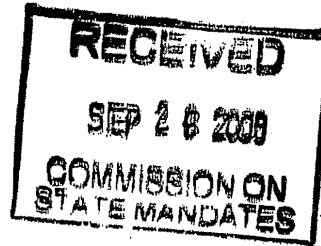
Ms. Hasmik Yaghobyan County of Los Angeles Auditor-Controller's Office 500 W. Temple Street, Room 603 Los Angeles, CA 90012	Tel: (213) 893-0792 Fax: (213) 617-8106
Ms. Pam Giarrizzo Secretary of State's Office (D-15) 1500 11th Street Sacramento, CA 95814	Tel: (916) 653-7244 Fax: (916) 653-4620
Ms. Deborah B. Caplan Olson Hagel & Fishburn LLP 555 Capitol Mall, Suite 1425 Sacramento, CA 95814	Tel: (916) 442-2952 Fax: (916) 442-1280
Ms. Marianne O'Malley Legislative Analyst's Office (B-29) 925 L Street, Suite 1000 Sacramento, CA 95814	Tel: (916) 319-8315 Fax: (916) 324-4281
Chief Consultant Senate Elections, Reapportionment & Constitutional California State Senate (E-22) State Capitol, Room 2203 Sacramento, CA 95814	Tel: (916) 651-4106 Fax: (916) 445-2496
Mr. Jim Spano State Controller's Office (B-08) Division of Audits 300 Capitol Mall, Suite 518 Sacramento, CA 95814	Tel: (916) 323-5849 Fax: (916) 327-0832
Ms. Wendy Watanabe County of Los Angeles 500 West Temple Street, Room 525 Los Angeles, CA 90012	Tel: (213) 974-8301 Fax: (213) 626-5427
Mr. Leonard Kaye Auditor-Controller's Office 500 W. Temple Street, Room 603 Los Angeles, CA 90012	Tel: (213) 974-9791 Fax: (213) 617-8106

Mr. David Wellhouse David Wellhouse & Associates, Inc. 9175 Kiefer Blvd, Suite 121 Sacramento, CA 95826	Tel: (916) 368-9244 Fax: (916) 368-5723
Mr. Robert Miyashiro Education Mandated Cost Network 1121 L Street, Suite 1060 Sacramento, CA 95814	Tel: (916) 446-7517 Fax: (916) 446-2011
Ms. Carla Castaneda Department of Finance (A-15) 915 L Street, 12th Floor Sacramento, CA 95814	Tel: (916) 445-3274 Fax: (916) 323-9584
Ms. Susan Geanacou Department of Finance (A-15) 915 L Street, Suite 1280 Sacramento, CA 95814	Tel: (916) 445-3274 Fax: (916) 449-5252
Ms. Ginny Brummels State Controller's Office (B-08) Division of Accounting & Reporting 3301 C Street, Suite 500 Sacramento, CA 95816	Tel: (916) 324-0256 Fax: (916) 323-6527
Mr. Glen Everroad City of Newport Beach 3300 Newport Blvd. P. O. Box 1768 Newport Beach, CA 92659-1768	Tel: (949) 644-3127 Fax: (949) 644-3339
Ms. Jolene Tollenaar MGT of America 455 Capitol Mall, Suite 600 Sacramento, CA 95814	Tel: (916) 712-4490 Fax: (916) 290-0121
Ms. Bonnie Ter Keurst County of San Bernardino Office of the Auditor/Controller-Recorder 222 West Hospitality Lane San Bernardino, CA 92415-0018	Tel: (909) 386-8850 Fax: (909) 386-8830
Ms. Hasmik Yaghobyan County of Los Angeles Auditor-Controller's Office 500 W. Temple Street, Room 603 Los Angeles, CA 90012	Tel: (213) 893-0792 Fax: (213) 617-8106
Chief Consultant Assembly Elections and Redistricting Committee California State Assembly 1020 N. Street, Room 152 Sacramento, CA 95814	Tel: (916) 319-2094 Fax: (916) 319-2194
Mr. Allan Burdick MAXIMUS 3130 Kilgore Road, Suite 400 Rancho Cordova, CA 95670	Tel: (916) 471-5538 Fax: (916) 366-4838
Ms. Juliana F. Gmur MAXIMUS 2380 Houston Ave Clovis, CA 93611	Tel: (916) 485-8102 Fax: (916) 485-0111



DEBRA BOWEN | SECRETARY OF STATE | STATE OF CALIFORNIA
1500 11th Street, 6th Floor | Sacramento, CA 95814 | Tel (916) 653-7244 | Fax (916) 653-4620 | www.sos.ca.gov

September 24, 2009



Mr. Kenny Louie
Commission on State Mandates
980 Ninth Street, Suite 300
Sacramento, CA 95814

Re: Request for Information
Re-Districting Senate and Congressional District, 02-TC-50
Senate Elections and Reapportionment Committee Instructions Issued on
September 24, 2001; Statutes 2001, Chapter 348
County of Los Angeles, Claimants


Dear Mr. Louie:

As we discussed in our telephone conversation yesterday, our answers to the questions put forth by the Commission on State Mandates in this matter are as follows:

1. With respect to the request from the Commission for the "total number of census tracts and census blocks listed in section 1 and 2 of Statutes 2001, Chapter 348 (A.B. 632)," the position of the Secretary of State's office is that Chapter 348 speaks for itself and that we have no additional comments to offer.
2. With respect to the request from the Commission for the "number of instances in sections 1 and 2 of Statutes 2001, Chapter 348 (A.B. 632) in which a census tract or census block was not listed, listed more than once, or was partially accounted for," the position of the Secretary of State's office is that Chapter 348 speaks for itself and that we have no additional comments to offer.
3. With respect to the request from the Commission for the "number of instances in sections 1 and 2 of Statutes 2001, Chapter 348 (A.B. 632) in which an ambiguity or dispute arose regarding the location of a Senate or congressional boundary line as a result of a census tract or census block that was not listed, listed more than once, or was partially accounted for," staff in the Elections Division of the Secretary of State's office reviewed the files in which such information would most likely be kept, if such information exists, and found no information that is responsive to this request.

Please feel free to telephone me at 916-653-7244 if you have any questions or need further information.

Sincerely,


Pam Giarrizzo
Chief Counsel

1 **PROOF OF SERVICE**

2 I, the undersigned, declare that I am over the age of eighteen (18) years, and not a party to the
3 within entitled action. I am employed at the California Secretary of State, 1500 11th Street,
4 Sacramento, CA 95814.

5 On the date listed below, I served the attached:


- 6 **1. Response to Request for Information**
- 7 **Re-Districting Senate and Congressional Districts, 02-TC-50**
- 8 **Senate Elections and Reapportionment Committee Instructions Issued on**
- 9 **September 24, 2001**
- 10 **Statutes 2001, Chapter 348**
- 11 **County of Los Angeles, Claimants**

12 upon all Interested Parties listed on the attachment hereto:

- 13 by transmitting via facsimile the document(s) listed above to the fax number(s) set for the
14 below on this date a FAC copy to the Commission on State Mandates and mailing originals to
15 the Commission
- 16 by placing [] true copies [] original thereof enclosed in a sealed envelope addressed as
17 stated on the attached mailing list.
- 18 by placing the document(s) listed above in a sealed envelope with postage thereon fully
19 prepaid, in the United States mail at Sacramento, California, addressed as set forth below.
- 20 by personally delivering the document(s) listed above to the person(s) as set forth below at the
21 indicated address.

22 **PLEASE SEE THE ATTACHED MAILING LIST**

23 I declare under penalty of perjury under the laws of the State of California that the foregoing
24 is true and correct. Executed on September 24, 2009 at Sacramento, California.

25 

26 Kathryn C. Chaney

27 Staff Services Analyst

State of California - Secretary of State

ATTACHMENT

Mr. Leonard Kaye
County of Los Angeles
Auditor-Controller's Office
500 West Temple Street, Room 603
Los Angeles, CA 90012

Ms. Deborah B. Caplan
Olson Hagel & Fishburn LLP
555 Capitol Mall, Suite 1425
Sacramento, CA 95814

Chief Consultant
Senate, Elections, Reapportionment &
Constitutional
California State Senate (E-22)
State Capitol, Room 2203
Sacramento, CA 95814

Ms. Wendy Watanabe
County of Los Angeles
500 West Temple Street, Room 525
Los Angeles, CA 90012

Mr. Robert Miyashiro
Education Mandated Cost Network
1121 L Street, Suite 1060
Sacramento, CA 95814

Ms. Susan Geanacou
Department of Finance (A-15)
915 L Street, Suite 1280
Sacramento, CA 95814

Mr. Glen Everroad
City of Newport Beach
3300 Newport Blvd.
P.O. Box 1768
Newport Beach, CA 92659-1768

Ms. Bonnie Ter Keurst
County of San Bernardino
Office of the Auditor/Controller-Recorder
222 West Hospitality Lane
San Bernardino, CA 92415-0018

Ms. Hasmik Yaghobyan
County of Los Angeles
Auditor-Controller's Office
500 W. Temple Street, Room 603
Los Angeles, CA 90012

Ms. Marianne O'Malley
Legislative Analyst's Office (B-29)
925 L Street, Suite 1000
Sacramento, CA 95814

Mr. Jim Sapano
State Controller's Office (B-08)
Division of Audits
300 Capitol Mall, Suite 518
Sacramento, CA 95814

Mr. David Wellhouse
David Wellhouse & Associates, Inc.
9175 Kiefer Blvd., Suite 121
Sacramento, CA 95826

Ms. Carla Castaneda
Department of Finance (A-15)
915 L Street, 12th Floor
Sacramento, CA 95814

Ms. Ginny Brummels
State Controller's Office (B-08)
Division of Accounting & Reporting
3301 C Street, Suite 500
Sacramento, CA 95816

Ms. Jolene Tollenaar
MGT of America
455 Capitol Mall, Suite 600
Sacramento, CA 95814

Chief Consultant
Assembly Elections and Redistricting Committee
California State Assembly
1020 N Street, Room 152
Sacramento, CA 95814

Mr. Allan Burdick
MAXIMUS
3130 Kilgore Road, Suite 400
Rancho Cordova, CA 95670

Ms. Juliana F. Gmur
MAXIMUS
2380 Houston Avenue
Clovis, CA 93611



**COUNTY OF LOS ANGELES
DEPARTMENT OF AUDITOR-CONTROLLER**

EXHIBIT R

KENNETH HAHN HALL OF ADMINISTRATION
500 WEST TEMPLE STREET, ROOM 525
LOS ANGELES, CALIFORNIA 90012-3873
PHONE: (213) 974-8301 FAX: (213) 626-5427

WENDY L. WATANABE
AUDITOR-CONTROLLER

MARIA M. OMS
CHIEF DEPUTY

October 1, 2009

ASST. AUDITOR-CONTROLLERS

ROBERT A. DAVIS
JOHN NAIMO
JUDI E. THOMAS

Ms. Paula Higashi
Executive Director
Commission on State Mandates
980 Ninth Street, Suite 300
Sacramento, California 95814

Dear Ms. Higashi:

**RE-DISTRICTING SENATE AND CONGRESSIONAL
DISTRICTS TEST CLAIM—LOS ANGELES COUNTY'S RESPONSE
TO COMMISSION ON STATE MANDATES CENSUS DATA QUESTIONS**

The County of Los Angeles (County) respectfully submits a declaration of Kenneth Bennett on behalf of our Registrar-Recorder/County Clerk department. Mr. Bennett answers the Commission's census data questions which were addressed to the County on September 3, 2009. His research indicates that the County is now required to perform additional duties as a result of the Legislature's decisions to split census tracts and to abandon the nesting of assembly districts within senate districts. He finds that these new duties constitute a reimbursable State mandated program.

If you have any questions, please contact Leonard Kaye at (213) 974-9791 or via e-mail at lkaye@auditor.lacounty.gov.

Very truly yours,

Wendy L. Watanabe
Auditor-Controller

WLW:JN:CY:lk

H:\SB90\Re-Districting\Census Data 10 01 09 Cover Letter.doc

Enclosure



COUNTY OF LOS ANGELES

REGISTRAR-RECORDER/COUNTY CLERK

12400 IMPERIAL HWY. - P.O. BOX 1024, NORWALK, CALIFORNIA 90651-1024 - www.lavote.net

DEAN C. LOGAN

Registrar-Recorder/County Clerk

**County of Los Angeles Answers
Commission on State Mandates Census Data Questions
Re-Districting Senate and Congressional Districts Test Claim**

Declaration of Kenneth Bennett

I, Kenneth Bennett, make the following declaration and statement under oath:

I, Kenneth Bennett, Manager, Precincting, GIS and Election Tally Systems Division, Registrar-Recorder/County Clerk of the County of Los Angeles, am responsible for implementing changes resulting from State-mandated redistricting, including new State Senate and Assembly districts pursuant to Chapter 348, Statutes of 2001 (Assembly Bill 632), adding Chapter 2 (commencing with Section 21100) and Chapter 5 (commencing with Section 21400) to Division 21 of the Elections Code and the State Legislature's AB 632 implementation instructions, as issued by Senator Don Perata, Chair of the Elections and Reapportionment Committee.

I declare that on September 27, 2001 the Governor signed AB 632, mandating the implementation of new State Senate and Assembly district boundaries in Los Angeles County. The new State Senate and Assembly district boundaries in Los Angeles County were implemented in accordance with the

particular requirements set by the Legislature in their Los Angeles County metes and bounds report, tract and block-level descriptions and maps for the State Senate and Assembly districts included with the September 24, 2001 instructions from Senator Don Perata, Chair of the Elections and Reapportionment Committee of the State Legislature, referenced above.

I declare that I have reviewed the questions raised by Commission on State Mandates [Commission] staff in their September 3, 2009 letter to Ms. Pam Giarrizzo, Chief Counsel of the Secretary of State and Leonard Kaye, Los Angeles County's representative.

I declare that questions raised by Commission staff concern "... section 4 of Statutes 2001, Chapter 348 (A.B. 632) [which] requires county elections officials to rely on detailed maps prepared by the committees of the Legislature pursuant to Elections Code section 21001 to determine the boundary line, *in the event* that a census tract or census block is not listed, listed more than once, or is only partially accounted for, and, as a result an ambiguity or dispute arises regarding the location of a boundary line".

I declare that it is my information and belief that we have thoroughly researched matters raised by Commission staff and find as follows:

Commission's Item 1a

Provide the total number of census tracts and census blocks listed in sections 1 and 2 of Statutes 2001, Chapter 348 (A.B. 632) for the County of Los Angeles.

Claimant's Answer 1a

The County of Los Angeles [County] finds that a total of 2,355 census boundary features were used to define 26 State Assembly districts in the County; and that of these 2,355 census boundary features, 1,763 were whole census tracts, while 592 were split census tracts comprised of 15,444 census blocks. The County finds that a total of 2,423 census boundary features were used to define 14 State Senate districts in the County; and that of these 2,423 census boundary features, 1,697 were whole census tracts, while 726 were split census tracts comprised of 16,463 census blocks. The County finds that a total of 2,418 census boundary features were used to define 18 U.S. Congressional districts in the County; and that of these 2,418 census boundary features, 1,706 were whole census tracts, while 712 were split census tracts comprised of 16,831 census blocks.

Commission's Item 1b

For the County of Los Angeles, how many instances were there in sections 1 and 2 of Statutes 2001, Chapter 348 (A.B. 632) in which a census tract or census block was not listed, listed more than once, or was partially accounted for?

Claimant's Answer 1b

The County finds that there were no census tracts or blocks that were not listed; that there were no census tracts or blocks listed more than once; and that there were no census tracts or blocks that were partially accounted for. In other

words, the geographical coverage of the County for both State Senate and State Assembly districts, as well as U.S. Congressional districts, was complete, and there were no overlapping boundaries, as defined by the listing of census tracts and blocks provided in sections 1 and 2 of Statutes 2001, Chapter 348 (A.B. 632).

Commission's Item 1c

For the County of Los Angeles, how many times did an ambiguity or dispute arise regarding the location of a Senate or congressional boundary line as a result of the instances in which a census tract or census block was not listed, listed more than once, or was partially accounted for?

Claimant's Answer 1c

I declare that it is my information and belief that there were, at the time of implementing the redistricting, fewer than a dozen cases in which the boundary line was ambiguous, while none were disputed. However, these cases of ambiguity were due to missing or unclear identifiers within the Census Bureau's TIGER line data as referenced by the metes and bounds descriptions. They were not the result of instances in which a census tract or census block was not listed, listed more than once, or was partially accounted for, in the tract and block-level descriptions.

Commission's Item 1d

Identify the census tracts or census blocks that were not listed, listed more than once, or partially accounted for in sections 1 and 2 of Statutes 2001, Chapter 348 (A.B. 632) in which an ambiguity or dispute arose regarding the location of a Senate or congressional boundary line for the County of Los Angeles.

Claimant's Answer 1d

The County finds that there were no census tracts or census blocks that were identified.

I declare that it is my information and belief that, based on the above findings, additional evidence is now provided that implementing redistricting in 2001 in accordance with the Los Angeles County metes and bounds report, tract and block-level descriptions and maps for the State Senate, State Assembly and U.S. Congressional districts, (included with the September 24, 2001 instructions from Senator Don Perata, Chair of the Elections and Reapportionment Committee of the State Legislature), as well implementing State Board of Equalization district boundary changes, was a much more complex and time-consuming redistricting implementation project than ever before. This was in large part due to the large percentage of the district boundaries that followed census block boundaries as opposed to the traditional, prescribed use of whole census tract boundaries. The County finds that, on average, 26% of the census tracts used to define each State Assembly district boundary were split census tracts; on average, 30% of the census tracts used to define each State Senate district boundary were split census tracts; and on average, 29% of the census tracts used to define each U.S. Congressional district boundary were split census tracts. Given that the California Elections Code

(Section 21000) mandates the cross-referencing of precincts specifically to census tracts, not census blocks, and given that the County's precincting and redistricting information management system was therefore not configured to, and not capable of, cross-referencing census blocks to precincts, the process of implementing a redistricting in which approximately one-third of each district boundary was referenced to block boundaries not available in the system was a difficult, manual processes that was unusually costly and time-consuming.

I declare that it is my information and belief that a factor [in addition to the split census tract factor discussed above] in creating a more complex, time-consuming and costly State mandated redistricting process than ever before was the decision NOT to nest two State Assembly districts into each State Senate district.

I declare that it is my information and belief that, based on the "Policy Recommendations on Nested Redistricting" [February 16, 2005] memo to Governor Arnold Schwarzenegger from Lance Kim [attached], additional evidence is now provided that abandoning the requirement of nesting two Assembly districts within each Senate district in the 2001 redistricting was a factor that contributed to extraordinary additional work and higher costs for the County. I declare, in this regard, that Mr. Kim states on page 1 of his memo that:

"The recommended policy of nesting Assembly districts within

Senate districts maximizes transparency to the voter, competition

within districts, cost effectiveness, and political feasibility [emphasis added]”

And on page 7 of his memo, Mr. Kim states that “nested districts are likely to be less costly,” citing that “nesting districts simplifies the redistricting process...nested districts will simplify interactions with voters, lowering operational costs, [and]...nested districts will simplify elections.”

Accordingly, I declare that it is my information and belief that the State mandated program, requiring the County to split census tracts as well as to abandon the nesting of assembly districts within senate districts, resulted in a new program which was not required under prior law.

“Costs Mandated by the State”


I declare that it is my information or belief that the County’s costs in implementing the new State-mandated redistricting of State Senate and congressional districts, pursuant to Chapter 348, Statutes of 2001 (Assembly Bill 632), adding Chapter 2 (commencing with Section 21100) and Chapter 5 (commencing with Section 21400) to Division 21 of the Elections Code and the State Legislature’s AB 632 implementation instructions, as issued by Senator Don Perata, Chair of the Elections and Reapportionment Committee, are well in excess of \$1,000 per annum.

I declare that it is my information or belief that the County's (above) costs in implementing the new State-mandated duties (described above) are, in my opinion, reimbursable "costs mandated by the State", as defined in Government Code section 17514:

"Costs mandated by the State means any increased costs which a local agency or school district is required to incur after July 1, 1980, as a result of any statute enacted on or after January 1, 1975, or any executive order implementing any statute enacted on or after January 1, 1975, which mandates a new program or higher level of service of an existing program within the meaning of Section 6 of Article XIII B of the California Constitution."

I declare under penalty of perjury under the laws of the State of California that the foregoing is true and correct of my own knowledge, except as to matters which are stated as information and belief, and as to those matters I believe them to be true.

Norwalk
California
9/30/09
DATE/PLACE



Kenneth Bennett, Manager, Precincting, GIS and
Election Tally Systems Division, Registrar-
Recorder/County Clerk

MEMORANDUM

TO: Governor Arnold Schwarzenegger
FROM: Lance Kim
DATE: February 16, 2005
SUBJECT: Policy Recommendations on Nested Redistricting

EXECUTIVE SUMMARY

Recommendation: *Nesting state legislative districts is a recommended feature of redistricting reform provided that the possibility of decreased cooperation between Assemblymembers and Senators can be tolerated.*

In his 2005 State of the State Address, California Governor Arnold Schwarzenegger brought redistricting to the fore by characterizing current congressional and legislative district boundaries as undemocratic due to gerrymandering. Though redistricting reforms have a number of salient features, the desire to strengthen the connection between the voting public and the California legislature has revived the notion of "nesting" legislative districts such that each Senate district comprises two Assembly districts.

In contrast, current Senate and Assembly district boundaries are usually uncorrelated - often leading to excessive confusion amongst the voters, limiting relationships between Assemblymembers and Senators (thereby limiting legislative efficacy), breaking up political units and communities of interest, and under representing minority opinions.

The recommended policy of nesting Assembly districts within Senate districts maximizes transparency to the voter, competition within districts, cost effectiveness, and political feasibility. Consequently, nesting state legislative districts is a recommended feature of redistricting reform provided that the possibility of decreased cooperation between Assemblymembers and Senators can be tolerated.

However, maximizing political feasibility requires the Governor to frame the nesting issue and redistricting reform to appeal to the public.

A number of steps are recommended to buttress this recommendation and reduce uncertainties:

- Further research into competition and cooperation as a result of nesting is required to better characterize these two criteria. Resolving the ambiguity between preliminary game theory results and predicted political behavior is key.
- Better estimates of the costs of nesting are required to have greater confidence in the cost criteria. Costs estimates will likely depend on the outcome of the analysis of competition and cooperation within districts. However, potential costs will be widely distributed such that political agents will not have a significant financial interest in the outcome. As such, uncertainties in the cost analysis are politically tolerable.
- Pressing forward with redistricting reform or waiting until the next census is not critical to the question of nesting. Nesting should occur whenever redistricting occurs.

#47 When redistricting next occurs, which may be soon, districts should be "nested."

REDISTRICTING

Under California's Constitution, the Legislature, subject to a veto by the Governor, is charged with redrawing voting district boundaries following the national census to reflect shifting populations (redistricting).¹ However, in his 2005 State of the State Address, California Governor Arnold Schwarzenegger brought redistricting to the fore by characterizing current congressional and legislative district boundaries as undemocratic due to gerrymandering.² As a result of efforts to retain the status quo, virtually all of the legislative district boundaries have been drawn to favor one party, leading some to remark that politicians are selecting voters instead of vice versa.³ Such remarks are not wholly unjustified. Of the 120 legislative districts (80 State Assembly, 40 State Senate), nine legislative districts have less than seven percentage points difference in voter registration between major political parties.⁴ And in the 2004 election, only a handful of districts (five out of 80 Assembly, two out of 39 Senate) were won with less than 55% of the vote.⁵ This lack of competition has resulted in a number of proposals for reforming the redistricting process (see Appendix A), including an amendment to California's Constitution introduced by Republican Assembly Leader Kevin McCarthy and supported by Schwarzenegger that calls for a judicially appointed group of retired judges to redraw district boundaries prior to the next election.⁶

Though the larger issue of redistricting is not the focus of this analysis, a glimpse of the overall picture provides useful insights. As an illustrative (though not necessarily comprehensive or nonpartisan) example, the League of Women Voters have offered the following list of desirable features of a redistricting reform plan:

- Independent Redistricting Commission
- Transparent Process
- Redistricting Criteria
 - Equal population within districts
 - Protection from diluting the voting strength of minorities
 - Prevent redistricting to protect incumbents
 - Prevent preferential treatment of one political party
 - Geographic contiguity
 - Respect for boundaries of cities and counties
 - Preservation and protection of other identifiable "communities of interest"⁷

¹ "California Constitution Article 21". Official California Legislative Information. February 14, 2005 <http://www.leginfo.ca.gov/const/article_21>.

² Wood, Daniel B. and Mark Sappenfield. "An Edgy Agenda for California". The Christian Science Monitor. January 7, 2005. February 14, 2005 <Accessed at <http://www.csmonitor.com/2005/0107/p01s01-uspo.html>>.

³ "California Government and Politics". Wikipedia. February 14, 2005 <http://en.wikipedia.org/wiki/California_government_and_politics>.

⁴ Marellus, John. "Legislative Redistricting in Reform Plan". The San Diego Union Tribune. January 23, 2005. February 14, 2005 <http://www.signonsandiego.com/uniontrib/20050123/news_1n23district.html>.

⁵ "Vote 2004". California Secretary of State. November 2, 2004. February 15, 2005 <<http://vote2004.ss.ca.gov/>>.

⁶ "ACAXI 3 Assembly Constitutional Amendment, 1st Ext. Session - INTRODUCED California Assembly". California State Senate. January 13, 2005. February 14, 2005 <http://info.sen.ca.gov/pub/bill/asm/ab_0001-0050/acaxi_3_bill_20050113_introduced.html>.

⁷ Jacobberger, Jacqueline (President, League of Women Voters). "Letter to Governor Arnold Schwarzenegger: Redistricting Reform". Letter to Arnold Schwarzenegger. January 13, 2005.

Nesting

Though each proposal has a number of salient features such as those noted above, the desire to strengthen the connection between the voting public and the California legislature has revived the notion of "nesting" legislative districts. Given California's 80 Assembly and 40 Senate districts, nesting redraws district boundaries such that each Senate district comprises two Assembly districts as shown in Figure 1.

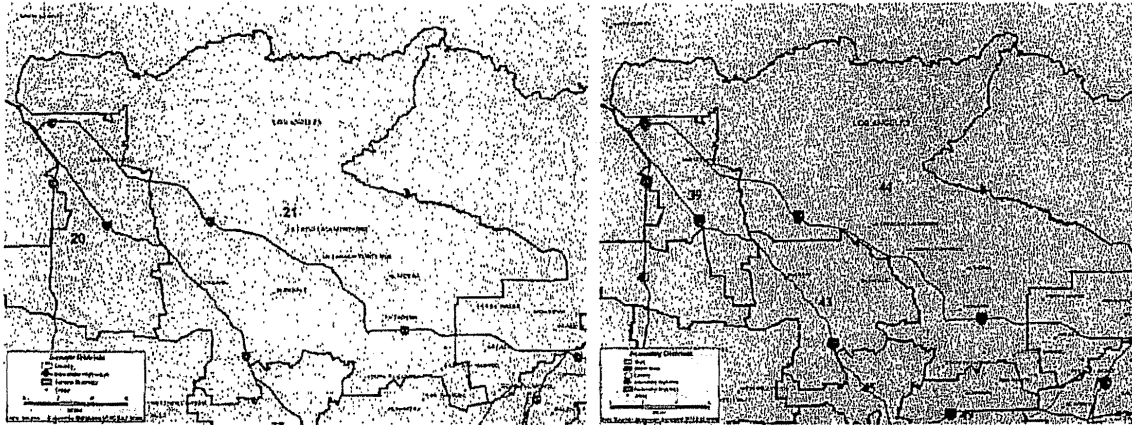


Figure 1 Nested Senate (l) and Assembly (r) districts. Senate District 21 is the sum of Assembly Districts 43 and 44. (1991 Districts)⁸

A nested system was implemented in the 1970s and 1990s by "special masters" appointed by the California Supreme Court after the redistricting process deadlocked. In their 1991 report, the "special masters" justified their decision to nest districts as follows:

"The resulting legislative districts [which pair Assembly districts to form Senate districts] will be more comprehensible to the electorate and the task of administering elections would be considerably simplified, thus saving money and insuring greater accuracy."

We find these conclusions as persuasive in 1991 as our predecessors did in 1973. Further, the concept of "nesting" adjacent Assembly districts to form senatorial districts has not posed any Voting Rights Act problem. While we can imagine circumstances in which this might occur, in our plans it did not. We have so drawn the senatorial districts.⁹

In contrast, current Senate and Assembly district boundaries are usually uncorrelated. For example, Senate District 21 in Figure 2 is composed of portions of several Assembly districts. As a corollary, some of these Assembly districts lie within multiple Senate districts. Such sub-optimal boundaries form due to competing pressures between Assemblymembers and Senators who seek to protect their seats via gerrymandering.¹⁰ These pressures often lead to excessive

⁸ "Index info/sdmaps/". Statewide Database. 2003. University of California, Berkeley. February 14, 2005

<<http://swdb.berkeley.edu/info/sdmaps/>>

⁹ "California 1990 Reapportionment Plan, Sec. II". 1991. Institute for Governmental Studies, University of California, Berkeley. February 15, 2005 <<http://www.igs.berkeley.edu/library/reapp/rcapp90-report/final-II.html#E>>

¹⁰ Personal interview with Bruce Cain (Professor, Political Science, UC Berkeley). February 15, 2005.

#47 When redistricting next occurs, which may be soon, districts should be "nested."

confusion amongst the voters, limiting relationships between Assemblymembers and Senators (thereby limiting legislative efficacy), breaking up political units and communities of interest, and under representing minority opinions.¹¹

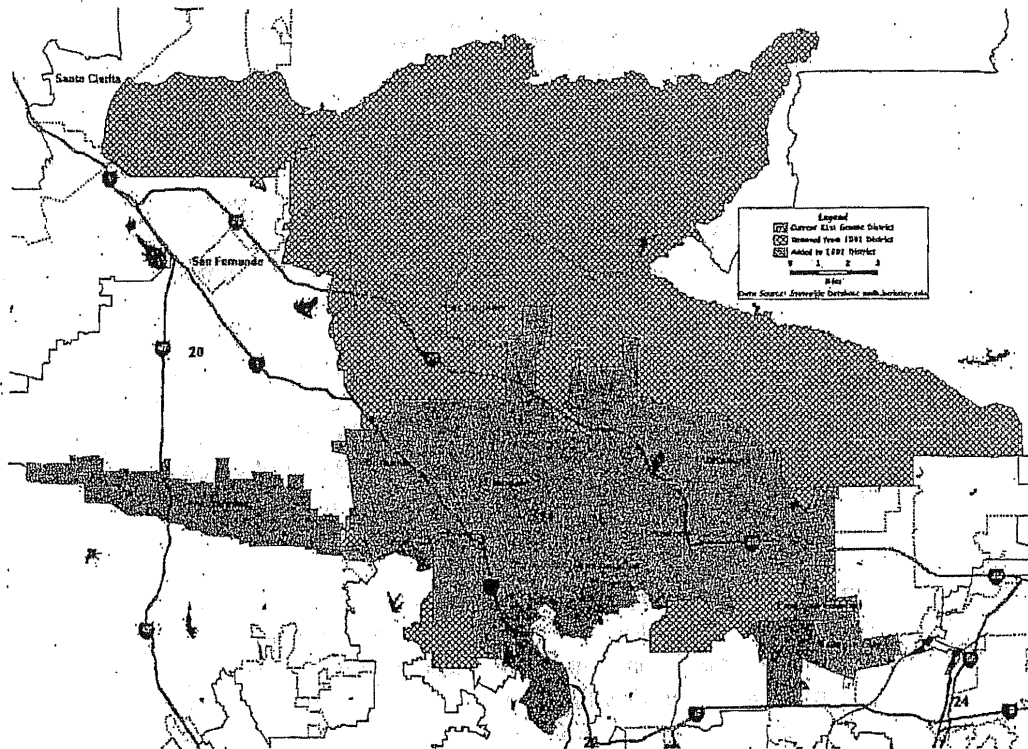


Figure 2 State Senate District 21 (yellow & brown) is composed of parts of Assembly Districts 38, 39, 40, 41, 42, 43, 44, 45 (Not Shown).¹²

POLICY ALTERNATIVES

The following redistricting policy alternatives have been subjected to a number of criteria to judge their ability to strengthen the connection between the voting public and the California legislature. It should be noted that nesting of districts is only one component of the larger redistricting issue.

1. **Nesting:** Redistrict with each Senate district composed of two Assembly districts.
2. **No Nesting:** Redistrict Senate and Assembly districts without nesting.
3. **Let Present Trends Continue:** Similar to Option 2, except that redistricting is postponed until after the next census.

¹¹ Personal interview with Catherine Hazelton (Graduate Student, Goldman School of Public Policy, UC Berkeley). January 14, 2005.

¹² "2001 Senate District Maps". Statewide Database. 2003. University of California, Berkeley. February 14, 2005
<<http://swdb.berkeley.edu/info/sd01maps/sdca.html>>

Maximize Transparency to Voters

Table 1 Maximize Transparency to Voters

	Transparency
Nesting	More
No Nesting	Low
Let Present	Low
Trends Continue	Low

Maximizing transparency of government operations to the voters generally leads to a more representative government and increased accountability and responsiveness. Nesting is designed to clarify which elected officials are representing the voters by maximizing contiguity of districts.¹³

In contrast, districts without nesting often result in multiple Assembly districts overlapping Senate districts, obscuring which elected representatives are responsible to whom. Anecdotally, Senator Poochigian's Chief of Staff had trouble remembering the nine assembly districts that overlap her Senator's district.¹⁴ Nesting of districts would undoubtedly make the lives of elected representatives and their staff much simpler in addition to clarifying the voter-legislator relationship.

Though nesting increases transparency by creating a tidy map of legislative districts, it is unclear what effect this would have given low levels of voter participation. First, nesting would not benefit those who actively participate in their districts' politics since they are sufficiently motivated to determine who is representing them in the legislature. Voters who occasionally interact with elected representatives could have difficulties finding the necessary contact information. Fortunately, available technologies such as websites or an automated phone system could assist voters with locating their representatives. However, physical access to representatives could be an issue for convoluted districts that are typical results of gerrymandering, but very few constituents make such an effort anyway. Though the overall effects of nesting may be marginal due to voter behavior, equity and accessibility concerns demand the greater transparency achieved by nesting.

Maximize Competition Within Districts

Table 2 Maximize Competition Within Districts

	Competition
Nesting	More
No Nesting	Possibly
Let Present	Possibly
Trends Continue	Possibly

Maximizing competition between political groups within districts is a major criterion in redistricting reform. The current system allows those in power to maintain the status quo and reduce competition by gerrymandering district lines. To counter this tendency, some reform

¹³ Fitzenberger, Jennifer. "Lawmaker Advocates 'Nesting'". Fresno Bee. January 31, 2005.

¹⁴ Personal interview with Deborah Gonzalez (Chief of Staff, CA State Senator Poochigian). February 15, 2005.

#47 When redistricting next occurs, which may be soon, districts should be "nested."

plans require that boundaries be drawn such that the party affiliations of voters do not significantly differ in number within the district (see Appendix A).

Nesting complements redistricting criteria that encourage competition, such as the "non-preferential treatment of parties" criteria mentioned above. But, nesting is not a necessary condition for competitive districts since reasonably competitive districts could be formed without nesting.¹⁵ However, nesting adds a constraint to the optimization problem such that gerrymandering becomes more difficult. (see Footnote 16)

Additionally, nesting encourages the evolution of relatively stable district boundaries, solidifying communities of interest to a greater extent. This provides the time and fertile ground that allows grass-roots challenges to the status quo to grow.¹⁷ As a result, nesting could increase the representation of minority views and would likely produce more moderate legislators who are more responsive to these views.

Furthermore, noting that fewer Assemblymembers are available to vie for Senate seats with nesting, competition between candidates for Senate seats will increase, encouraging responsiveness from Senators to guard against future political challenges. However, this may not be a large effect given the results of a preliminary game theoretic analysis described in Appendix B. This analysis indicates that districts without nesting will exhibit similar competitive behaviors to nested districts. However, all else being equal, nesting will result in more competitive districts.

Maximize Cooperation Within Districts

Table 3 Maximize Cooperation

	Cooperation
Nesting	Low to Lower
No Nesting	Low
Let Present	Low
Trends Continue	Low

Maximizing cooperation between political agents within districts is at odds with the criterion of maximizing competition. On one hand, nesting districts could simplify lines of communication since a Senator would interact with two Assemblymembers instead of several. This could lead to better relationships, better representation of constituents, etc.¹⁸ However, institutional tensions could develop due to increased competition amongst the legislators for power within the district.¹⁹ The net effect is unclear.

A preliminary game theoretic model indicates that there is no difference in competitive relationships between districts with nesting and those without (see Appendix B). This result is

¹⁵ Personal interview with Deborah Gonzalez (Chief of Staff, CA State Senator Poochigian). February 15, 2005.

¹⁶ Some have questioned the value of redistricting as mechanism for increasing competition. Arguments against redistricting note that large areas of California have become single-party strongholds, making competitive boundaries difficult to draw - campaign finance reform is cited as a solution. See Abramowitz, Adam, et.al. "Governor's Plan to Redraw the Political Map: Don't Blame Redistricting for Uncompetitive Elections." SFGate, February 10, 2005.

¹⁷ Personal interview with Edward Costa (CEO, People's Advocate). February 15, 2005.

¹⁸ Personal interview with Catherine Hazelton (Graduate Student, Goldman School of Public Policy, UC Berkeley). January 14, 2005.

¹⁹ Personal interview with Bruce Cain (Professor, Political Science, UC Berkeley). February 15, 2005.

#47 When redistricting next occurs, which may be soon, districts should be "nested."

counterintuitive as one may expect nesting to reduce the number of competitors, increasing the incidence of antagonistic behavior between a smaller set of potential rivals. Parallels to campaign finance reform also contradict the results of the game theory analysis. A comparison to campaign finance have led some to conjecture that cooperation will decrease as rivalries increase amongst legislators vying for a Senate seat within a district.²⁰ Though all districting systems exhibit similar problems with cooperation amongst political agents, nesting could further impede cooperation by exacerbating the effects of competition.

Minimize Cost

Table 4 Minimize Cost

	Cost
Nesting	Baseline
No Nesting	≥ Nesting
Let Present Trends Continue	≥ Nesting

Though estimates of the costs savings resulting from nesting were unavailable, nested districts are likely to be less costly.²¹ A variety of factors contribute to this result:

- Nesting districts simplifies the redistricting process, requiring less political and economic capital.
 - The annual cost savings averaged over the ten-year period between redistricting should be low.
- Nested districts will simplify interactions with voters, lowering operational costs
- Nested districts may result in lower operational costs by streamlining the interaction between the staff of Senators and Assemblymembers
 - Unless costs increase due to more competition and less cooperation
- Nested districts will simplify elections²²

Though there is some ambiguity in cost savings due to the uncertain effects of competition and cooperation, potential costs will be widely distributed such that parties will not have a significant financial interest in the outcome. As such, uncertainties in the cost analysis are politically tolerable.

²⁰ Personal interview with Bruce Cain (Professor, Political Science, UC Berkeley). February 15, 2005.

²¹ Personal interview with Edward Costa (CEO, People's Advocate). February 15, 2005.

²² "California 1990 Reapportionment Plan. Sec. IP". 1991. Institute for Governmental Studies, University of California, Berkeley. February 15, 2005 <<http://www.igs.berkeley.edu/library/reapp/reapp90-report/final-II.html#E>>.

Political Feasibility

Table 5 Political Feasibility

	Political Feasibility		
	Public	Legislature	Governor
Nesting	Favorable w/ Framing	Unfavorable	Favorable
No Nesting	Unfavorable	Favorable	Unfavorable
Let Present Trends Continue	Unfavorable	More Favorable	Unfavorable

Increased competition resulting from nesting is expected to yield a few additional seats to Republicans, though it is likely that Democrats will retain their majority status.²³ Despite maintaining control of the legislature, the issue of nesting may not pass the Democrat-controlled legislature, due to the loss of seats²⁴, the uncertainties resulting from redistricting by an independent body,²⁵ and general resistance to plans limiting the power of the legislature in redistricting. As a result, redistricting plans without nesting are favored by the legislature.

The distinguishing feature between the "No Nesting" and "Let Present Trends Continue" alternatives arises at this point given the different timelines of these otherwise identical options. Democrats in favor of redistricting reform wince at Schwarzenegger's call for redistricting in time for the 2006 elections and have threatened to kill the bill by withholding the support necessary for the bill to pass.²⁶

Such a result may force Republicans and Governor Schwarzenegger to appeal to voters by calling for a special election. But, the electorate has not shown great interest in the arcane issue of redistricting due to the perception that the state faces more pressing problems.²⁷ The results of a recent poll shown in Table 6 indicate that the Governor's proposal does not enjoy overwhelming support for redistricting reform via a special election. Though this poll does not specifically ask about nesting nor does it demonstrate a lack of electoral interest, the poll indicates that the Governor's redistricting reform may not pass in a special election.

²³ Personal interview with Edward Costa (CEO, People's Advocate). February 15, 2005.

²⁴ Personal interview with Mike Fiits (Legislative Assistant, CA State Assemblywoman Sharon Runner). February 15, 2005.

²⁵ Personal interview with Deborah Gonzalez (Chief of Staff, CA State Senator Poochigian). February 15, 2005.

²⁶ Marelus, John. "Legislative Redistricting in Reform Plan". The San Diego Union Tribune. January 23, 2005. February 14, 2005 <http://www.signonsandiego.com/uniontrib/20050123/news_1n23district.html>.

²⁷ Wood, Daniel B. and Mark Sappenfield. "An Edgy Agenda for California". The Christian Science Monitor. January 7, 2005. February 14, 2005 <Accessed at <http://www.csmonitor.com/2005/0107/p01s01-uspo.html>>.

#47 When redistricting next occurs, which may be soon, districts should be "nested."

Table 6 "If Governor Schwarzenegger calls a special election, how would you vote on a legislative redistricting reform measure that requires an independent panel of three retired judges, instead of the state legislature and governor, to adopt a new redistricting plan. Would you vote yes or no?"²⁸

Party Registration					
	All Adults (%)	Dem (%)	Rep (%)	Ind (%)	Likely Voters (%)
Yes	44	34	56	47	46
No	41	53	30	41	40
Don't Know	15	13	14	12	14

However, given the relative absence of compelling arguments against nesting, a substantive public debate should result in a favorable outcome for nesting supporters²⁹ - though other aspects of redistricting reform may ultimately confound the nesting issue. It is unlikely that Schwarzenegger could withdraw his support for redistricting reform and nesting without generating opposition from Republicans and public interest groups. Given Governor Schwarzenegger's popular appeal, properly framing the issue with the arguments noted throughout this policy recommendation may swing enough voters to support a redistricting reform measure that includes nesting.

RECOMMENDATIONS

Table 7 Policy Alternatives Matrix

		Criteria				
		Transparency	Competition	Cooperation	Cost	Political Feasibility
Options	Nesting	More	More	Low to Lower	Baseline	Favorable (Public & Governor)
	No Nesting	Low	Possibly	Low	≥ Nesting	Favorable (Legislature)
	Let Present					
	Trends Continue	Low	Possibly	Low	≥ Nesting	More Favorable (Legislature)

Of the three alternatives under consideration, nesting Assembly districts within Senate districts maximizes transparency to the voter, competition within districts, cost effectiveness, and political feasibility. Consequently, nesting state legislative districts is a recommended feature of redistricting reform provided that the possibility of decreased cooperation between Assemblymembers and Senators can be tolerated.

However, maximizing political feasibility requires the Governor to frame the nesting issue and redistricting reform to appeal to the public.

A number of steps are recommended to buttress this recommendation and reduce uncertainties:

- Further research into competition and cooperation as a result of nesting is required to better characterize these two criteria. Resolving the ambiguity between preliminary game theory results and predicted political behavior is key.

²⁸ Baldassare, Mark. "PPIC Statewide Survey: Special Survey on the California State Budget." Public Policy Institute of California. February 14, 2005 <http://www.ppic.org/content/pubs/S_105MBS.pdf>.

²⁹ Personal interview with Bruce Cain (Professor, Political Science, UC Berkeley). February 15, 2005.

#47 When redistricting next occurs, which may be soon, districts should be "nested."

- Better estimates of the costs of nesting are required to have greater confidence in the cost criteria. Costs estimates will likely depend on the outcome of the analysis of competition and cooperation within districts. However, potential costs will be widely distributed such that political agents will not have a significant financial interest in the outcome. As such, uncertainties in the cost analysis are politically tolerable.
- Pressing forward with redistricting reform or waiting until the next census is not critical to the question of nesting. Nesting should occur whenever redistricting occurs.

APPENDIX A

Table 8 Submitted Initiatives³⁰

Redistricting Initiatives and Bills Comparison Chart

Initiative Submission Number:	sa2005rf0062	sa2005rf0035	sa2005rf0016	sa2005rf0003	sa2005rf0004	sa2005rf0005	sa2005rf0006	sa2004rf0037
Submitted by or introduced by:	Gilliard	Gilliard	Zarembeg	Harris/Gonzalez (I)	Harris/Gonzalez (II)	Harris/Gonzalez (III)	Harris/Gonzalez (IV)	Costa
When next redistricting would take place:								
State legislative (Senate & Assembly), Cal Board of Equalization	< 20 days	< 20 days	2011	< 20 days	< 20 days	< 20 days	2011	< 20 days
Congressional	2011	2011	2011	2011	2011	2011	2011	2011
Who approves final redistricting plan:								
Voters must approve final redistricting plan			X		X	X		X
No voter approval of final redistricting plan	X	X		X			X	
Needed to become law:								
2/3 legislature plus ballot								
Ballot initiative	X	X	X	X	X	X	X	X
Who draws the redistricting plan:								
3 retired state or federal judges, selected by Judicial Council / legislative leaders	X		X	X	X	X		X
3 retired state or federal judges, selected by Judicial Council								
5 retired state or federal judges, selected by Judicial Council, incl. 1 woman, 1 minority								
5 members independent commission (not necessarily judges)								
Bi-partisan advisory commission of non-State legislators, equal # Dems and Reps							X	
Criteria stated:								
Seek competitive districts, gap btwn Dems and Reps not exceed 7%		X						
Provision intractable, favor competitive districts								
Preserve minority group's strength and participation				X	X	X	X	
No consideration given to potential effects on incumbents or political parties			X					
Party reg and voting history excluded from initial phase, may be used to test compliance with other goals								
Permissible and relevant to consider voting history of the electorate								
Each Senate district comprised of 2 contiguous Assembly districts (nesting)								X

1062

³⁰ Source: <http://www.igs.berkeley.edu/library/hiredistrictingcomparison.html>

#47 When redistricting next occurs, which may be soon, districts should be "nested."

Table 9 Submitted Bills³¹

Bill Number:	ACA Ex. Sess. 3	ACA 8	SCA 3
Submitted by or introduced by:	McCarthy & Runner	Maze	Lowenthal
When next redistricting would take place:			
State legislative (Senate & Assembly), Cal Board of Equalization	< 20 days	< 20 days	2011
Congressional	< 20 days	< 20 days	2014
Who approves final redistricting plan:			
Voters must approve final redistricting plan			
No voter approval of final redistricting plan	X	X	X
Needed to become law:			
2/3 legislature plus ballot	X	X	X
Ballot initiative			
Who draws the redistricting plan:			
3 retired state or federal judges, selected by Judicial Council / legislative leaders			
3 retired state or federal judges selected by Judicial Council			
5 retired state or federal judges, selected by Judicial Council, incl. 1 woman, 1 minority		X	
5 member independent commission, not necessarily judges			
Bipartisan advisory commission of non-State legislators, equal # Dems and Reps			
Criteria stated:			
Seek competitive districts, gap btwn Dems and Reps not exceed 7%	X	X	
Do not extend practicable to favor competitive districts			X
Preserve minority group's strength and participation			
No consideration given to potential re-election of incumbents or political parties	X	X	
Party reg and voting history excluded from initial phase, may be used to test compliance with other goals			X
Permissible and relevant to consider voting history of the electorate			
Each Senate district comprised of 2 contiguous Assembly districts (nesting)	X	X	X

³¹ Source: <http://www.igs.berkeley.edu/library/hfredistrictingcomparison.html>

#47 When redistricting next occurs, which may be soon, districts should be "nested."

APPENDIX B

Game Theoretic Analysis of Nested Districts

This analysis shows that a nested district (3-person game) and an unnested district (4-person game) end with the same result: a two-person game where an Assemblyman challenges the incumbent Senator of the opposite party.

Nested legislative districts are set up such that two Assembly districts comprise one Senate district. In such a system, each Senate district can have the following combinations of parties.

(Assembly, Assembly, Senate)

D, D, D

R, R, R

D, R, D (x2)

D, R, R (x2)

D, D, R

R, R, D

Assembly members often vie for Senate seats.

Three-Person Game: Nested Districts

D=Democrat

R=Republican

Possible (Assembly, Assembly, Senate) Combinations

DDD

DDR

DRD

DRR

RDD

RDR

RRD

RRR

Homogeneity Assumption 1: These combinations are eliminated because the party and voters are ambivalent. (This assumption is problematic.)

DDD

RRR

"Vote With Their Feet" Assumption: These combinations are eliminated since it is unlikely that a Senator would represent two Assembly districts of the opposite party.

DDR

RRD

Homogeneity Assumption 2: These three-person games reduce to two person games since it is unlikely that a member of the same party would challenge the Senate seat occupied by a member of the same party.

DRD → RD

DRR → DR

RDD → RD

RDR → DR

This leads to a two-person game. An Assemblyman challenges the incumbent Senator of the opposite party.

RD

DR

Four-Person Game: Without Nested Districts

Possible (Assembly, Assembly, Assembly, Senate) Combinations

DDDD	RDDD
DDDR	RDDR
DDRD	RDRD
DDRR	RDRR
DRDD	RRDD
DRDR	RRDR
DRRD	RRRD
DRRR	RRRR

Homogeneity Assumption 1: These combinations are eliminated because the party and voters are ambivalent. (This assumption is problematic.)

DDDD
RRRR

"Vote With Their Feet" Assumption: These combinations are eliminated since it is unlikely that a Senator would represent three Assembly districts of the opposite party.

DDDR
RRRD

Homogeneity Assumption 2: These four-person games reduce to three person games since it is unlikely that an Assemblyman would compete with another member of the same party for a Senate seat occupied by the same party.

DDRD → DRD
DDDR → DRR
DRDD → DRD (Repeated)
DRDR → DRR (Repeated)
DRRD → DRD (Repeated)
DRRR → DRR (Repeated)
RDDD → RDD
RDDR → RDR
RDRD → RDD (Repeated)
RDRR → RDR (Repeated)
RRDD → RDD (Repeated)
RRDR → RDR (Repeated)

Reducing to:

DRD
DRR
RDD
RDR

Homogeneity Assumption 3: These three-person games reduce to two person games since it is unlikely that a member of the same party would challenge the Senate seat occupied by a member of the same party.

DRD → RD
DRR → DR
RDD → RD
RDR → DR

This leads to a two-person game. An Assemblyman challenges the incumbent Senator of the opposite party.

RD
DR

